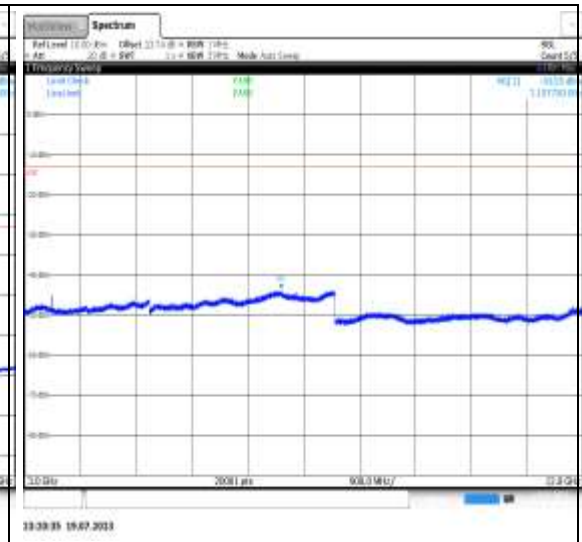


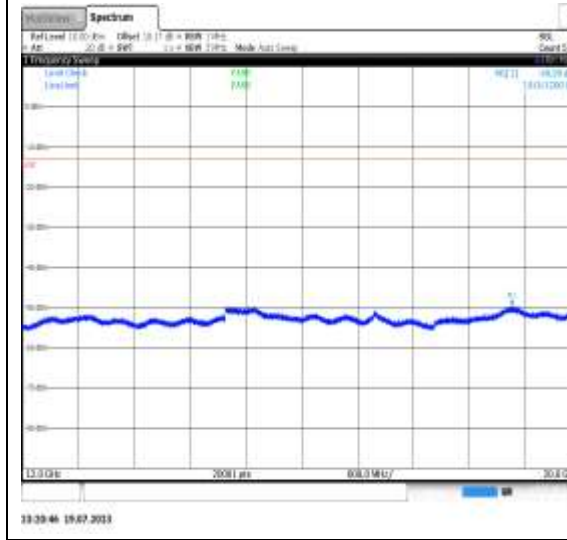
18:39:34 19.07.2013

1-N71-PC3-15-10-H-4-N/A-DFT-QPSK-Edge_1RB_Left-1@0-1000-3000-Ant1-1376.60--43.60--13-PASS



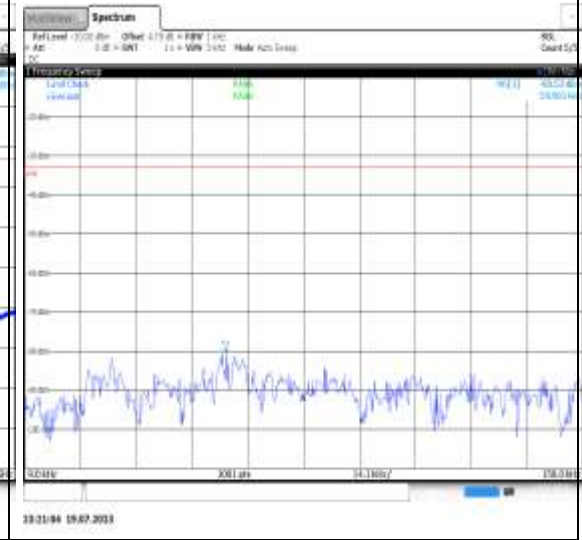
18:39:35 19.07.2013

1-N71-PC3-15-10-H-4-N/A-DFT-QPSK-Edge_1RB_Left-1@0-3000-12000-Ant1-7137.75--43.55--13-PASS



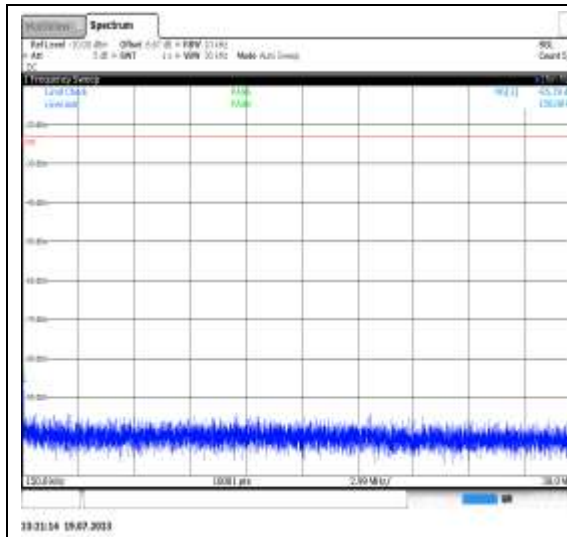
18:39:46 19.07.2013

1-N71-PC3-15-10-H-4-N/A-DFT-QPSK-Edge_1RB_Left-1@0-12000-20000-Ant1-19011.20--49.39--13-PASS



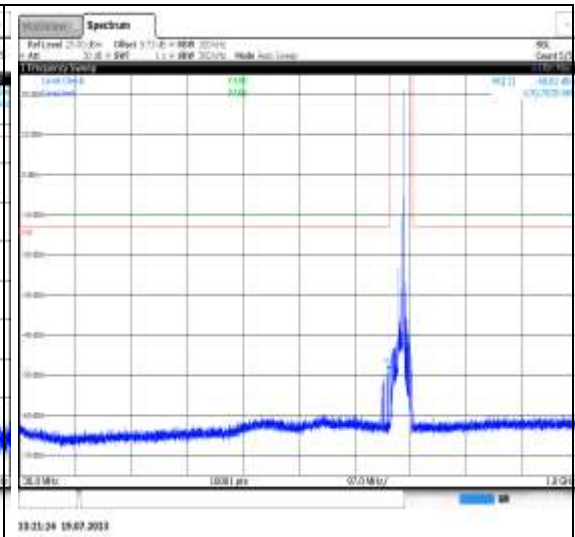
18:31:04 19.07.2013

1-N71-PC3-15-10-H-5-N/A-DFT-QPSK-Edge_1RB_Right-1@51.009-0.15-Ant1-0.06--80.53--33-PASS



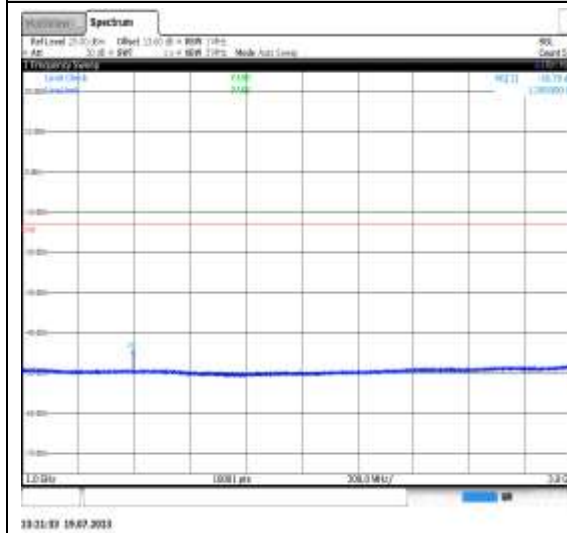
2021:04 19:07:2023

1-N71-PC3-15-10-H-5-N/A-DFT-QPSK-
Edge_1RB_Right-1@51-0.15-30-Ant1-0.15--
85.78--23-PASS



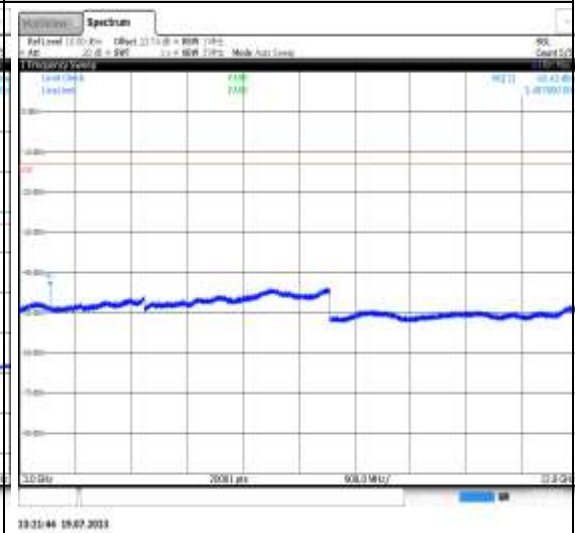
2021:04 19:07:2023

1-N71-PC3-15-10-H-5-N/A-DFT-QPSK-
Edge_1RB_Right-1@51-30-1000-Ant1-
670.78--48.82--13-PASS



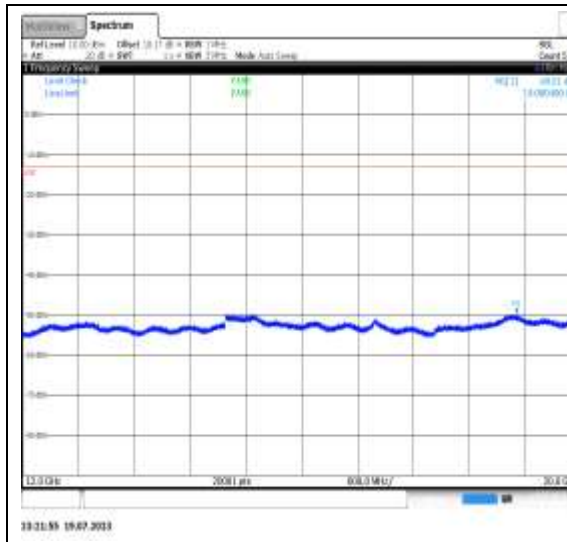
2021:04 19:07:2023

1-N71-PC3-15-10-H-5-N/A-DFT-QPSK-
Edge_1RB_Right-1@51-1000-3000-Ant1-
1395.00--45.79--13-PASS

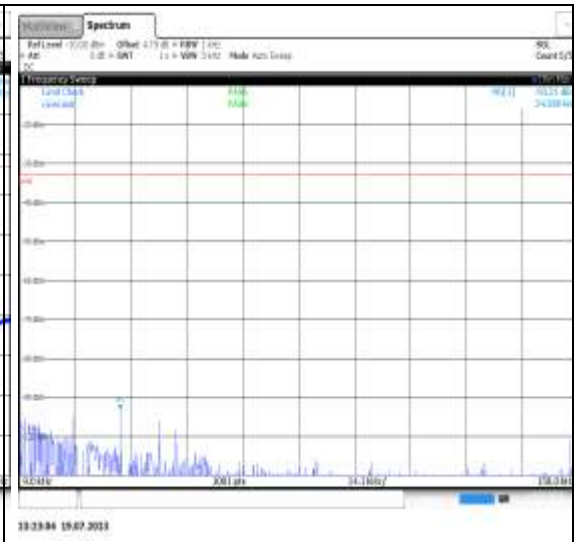


2021:04 19:07:2023

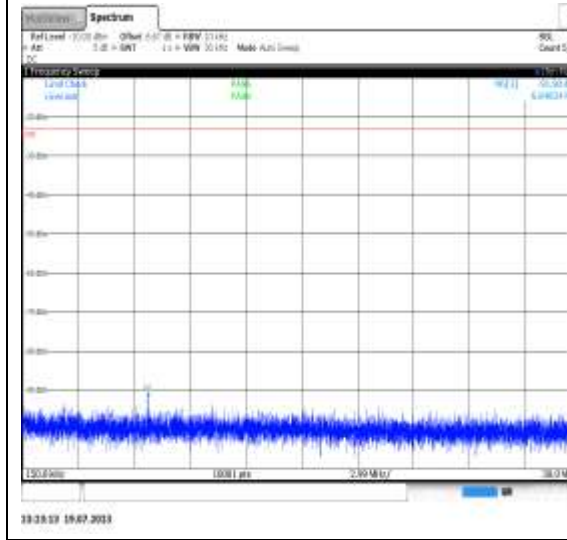
1-N71-PC3-15-10-H-5-N/A-DFT-QPSK-
Edge_1RB_Right-1@51-3000-12000-Ant1-
3487.80--43.43--13-PASS



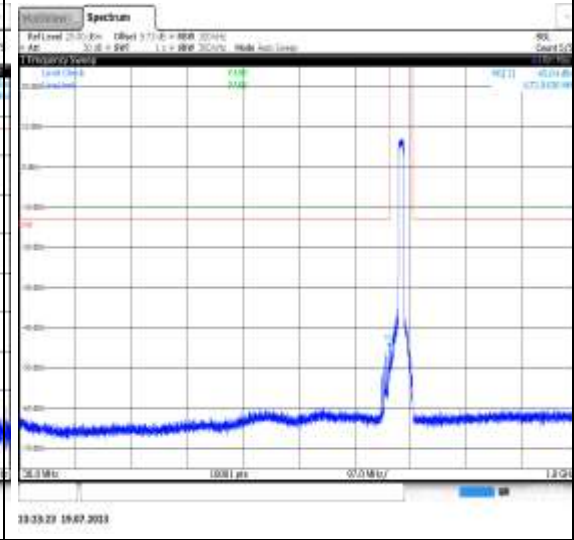
1-N71-PC3-15-10-H-5-N/A-DFT-QPSK-Edge_1RB_Right-1@51-12000-20000-Ant1-19080.40--49.51--13-PASS



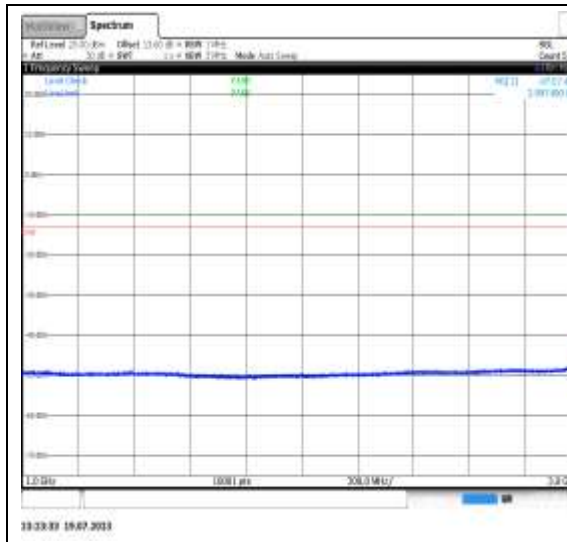
1-N71-PC3-15-10-H-6-N/A-DFT-QPSK-Outer_Full-50@0-0.009-0.15-Ant1-0.03--93.21--33-PASS



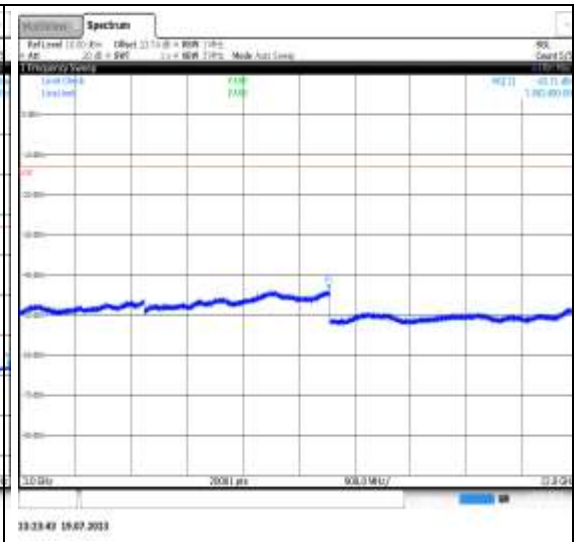
1-N71-PC3-15-10-H-6-N/A-DFT-QPSK-Outer_Full-50@0-0.15-30-Ant1-6.85--91.90--23-PASS



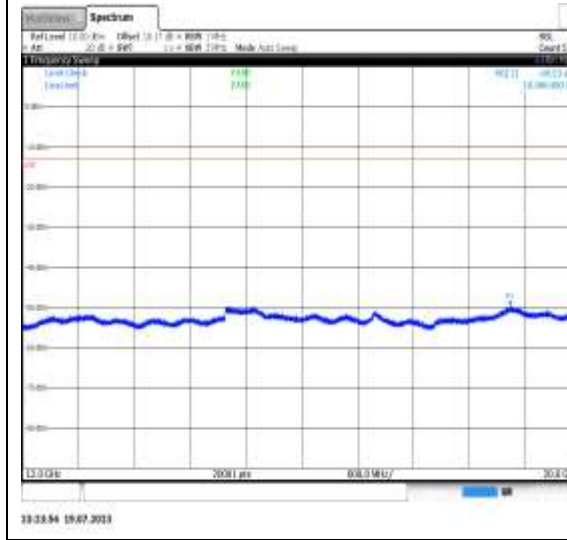
1-N71-PC3-15-10-H-6-N/A-DFT-QPSK-Outer_Full-50@0-30-1000-Ant1-672.04--45.04--13-PASS



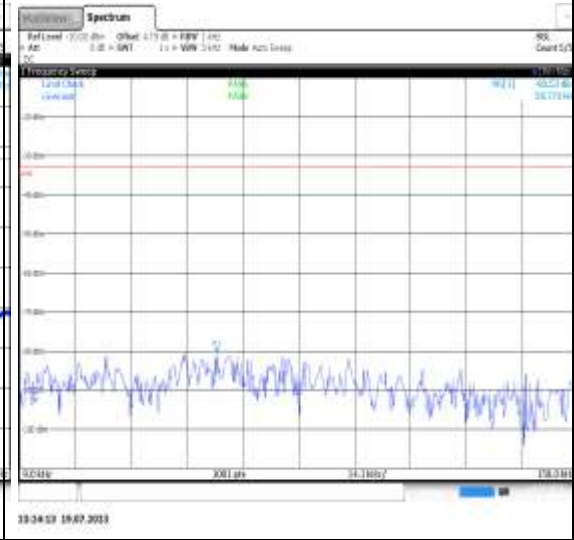
1-N71-PC3-15-10-H-6-N/A-DFT-QPSK-Outer_Full-50@0-1000-3000-Ant1-2997.40--47.57--13-PASS



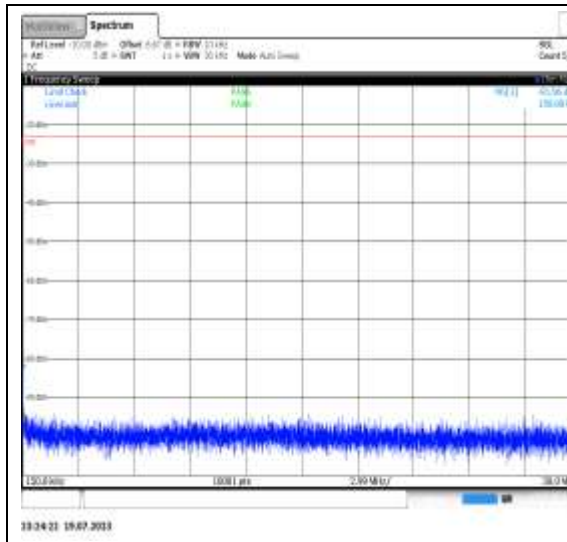
1-N71-PC3-15-10-H-6-N/A-DFT-QPSK-Outer_Full-50@0-3000-12000-Ant1-7982.40--43.71--13-PASS



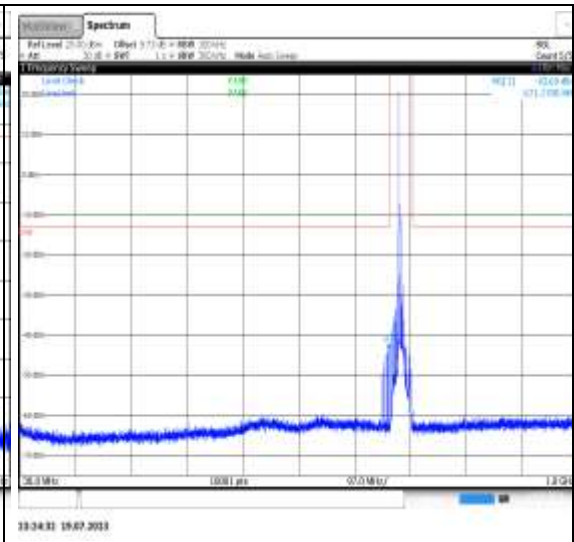
1-N71-PC3-15-10-H-6-N/A-DFT-QPSK-Outer_Full-50@0-12000-20000-Ant1-18986.40--49.53--13-PASS



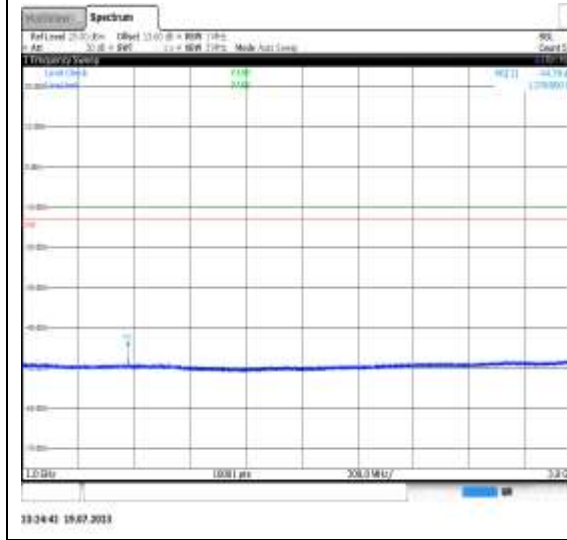
1-N71-PC3-15-10-H-7-N/A-DFT-16QAM-Edge_1RB_Left-1@0-0.009-0.15-Ant1-0.06--80.53--33-PASS



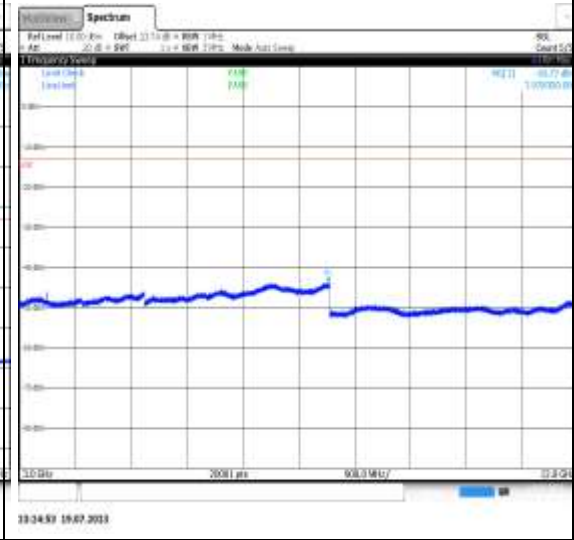
1-N71-PC3-15-10-H-7-N/A-DFT-16QAM-Edge_1RB_Left-1@0-0.15-30-Ant1-0.15--81.96--23-PASS



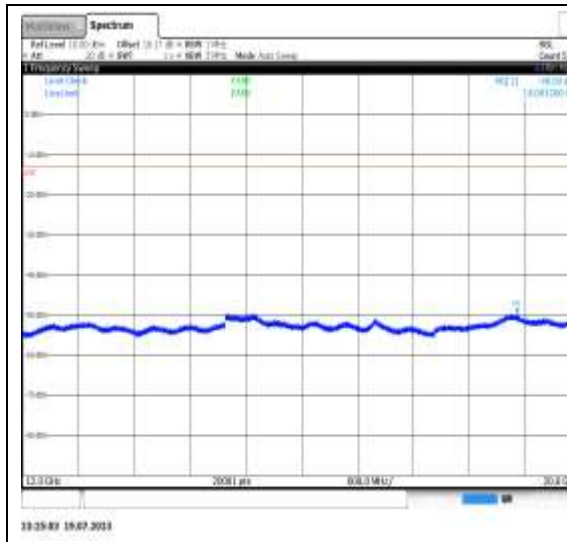
1-N71-PC3-15-10-H-7-N/A-DFT-16QAM-Edge_1RB_Left-1@0-30-1000-Ant1-671.17--43.69--13-PASS



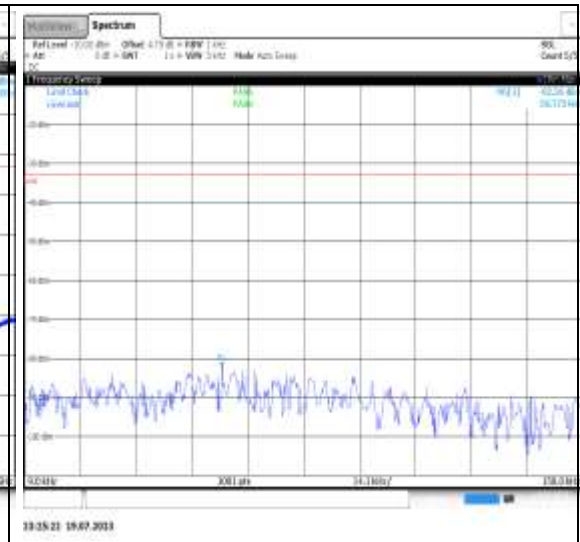
1-N71-PC3-15-10-H-7-N/A-DFT-16QAM-Edge_1RB_Left-1@0-1000-3000-Ant1-1376.80--44.78--13-PASS



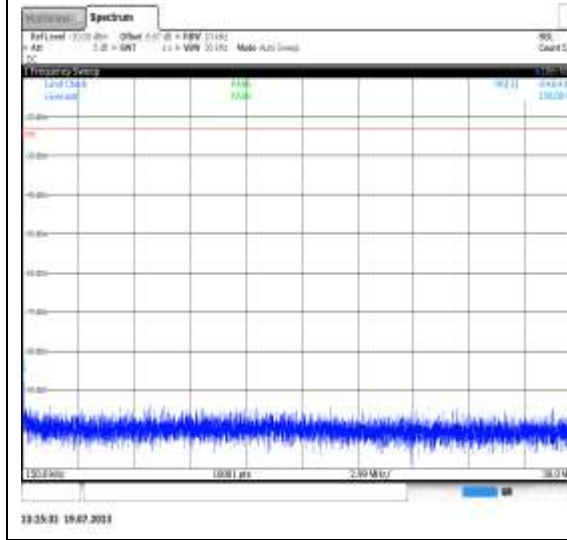
1-N71-PC3-15-10-H-7-N/A-DFT-16QAM-Edge_1RB_Left-1@0-3000-12000-Ant1-7978.35--43.77--13-PASS



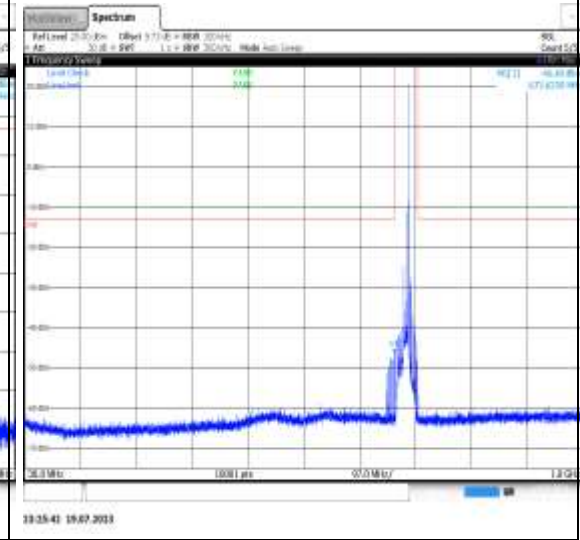
1-N71-PC3-15-10-H-7-N/A-DFT-16QAM-Edge_1RB_Left-1@0-12000-20000-Ant1-19091.20--49.50--13-PASS



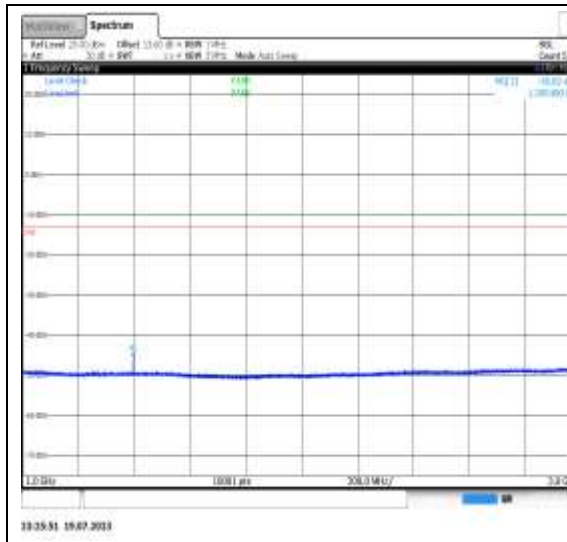
1-N71-PC3-15-10-H-8-N/A-DFT-16QAM-Edge_1RB_Right-1@51-0.009-0.15-Ant1-0.06--82.36--33-PASS



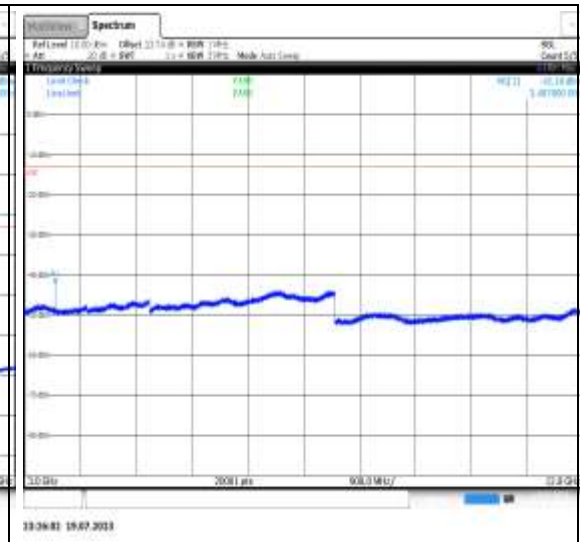
1-N71-PC3-15-10-H-8-N/A-DFT-16QAM-Edge_1RB_Right-1@51-0.15-30-Ant1-0.15--84.64--23-PASS



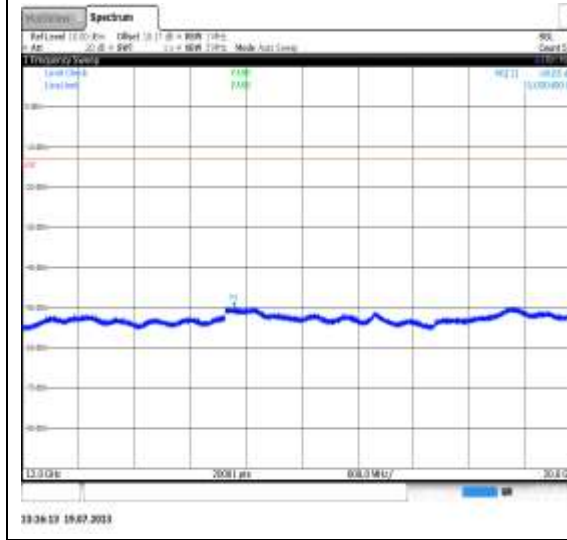
1-N71-PC3-15-10-H-8-N/A-DFT-16QAM-Edge_1RB_Right-1@51-30-1000-Ant1-672.63--46.48--13-PASS



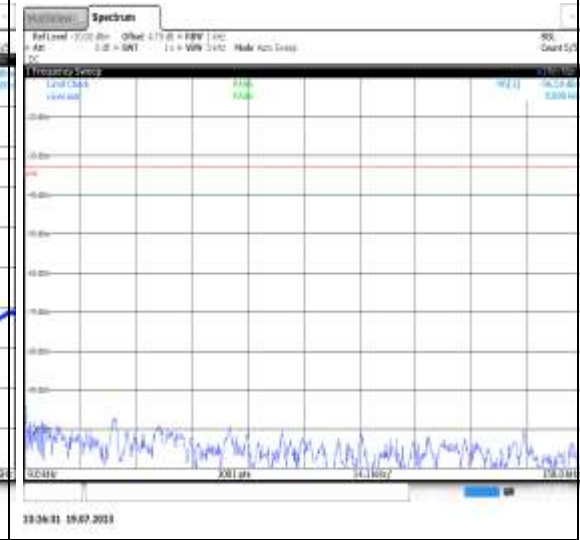
1-N71-PC3-15-10-H-8-N/A-DFT-16QAM-Edge_1RB_Right-1@51-1000-3000-Ant1-1395.40--45.82--13-PASS



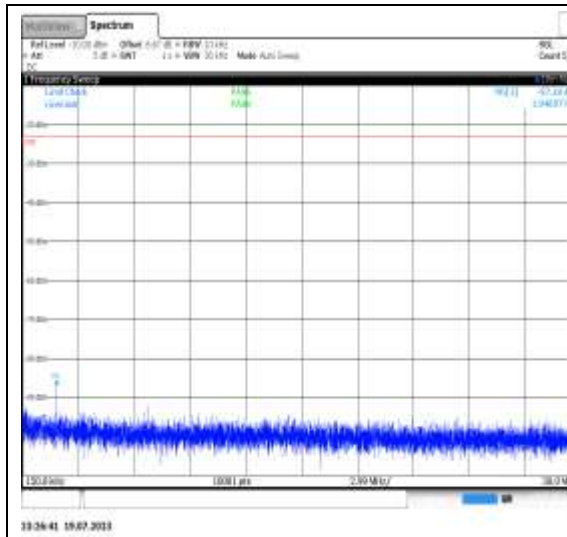
1-N71-PC3-15-10-H-8-N/A-DFT-16QAM-Edge_1RB_Right-1@51-3000-12000-Ant1-3487.80--42.18--13-PASS



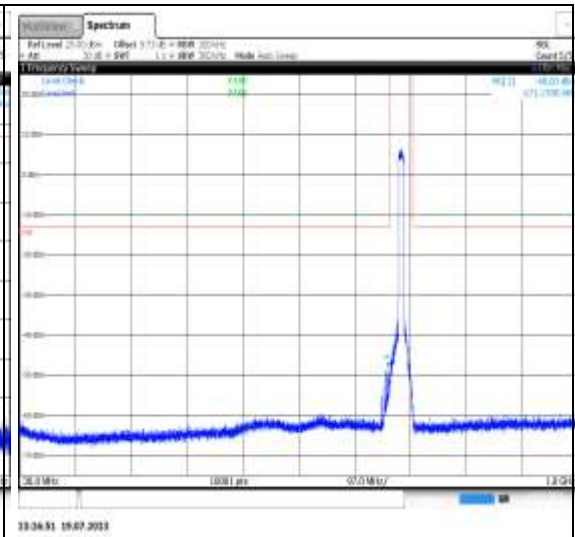
1-N71-PC3-15-10-H-8-N/A-DFT-16QAM-Edge_1RB_Right-1@51-12000-20000-Ant1-15030.40--49.85--13-PASS



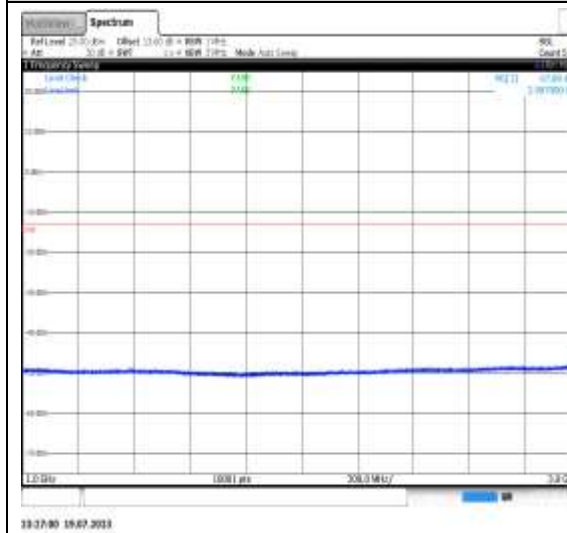
1-N71-PC3-15-10-H-9-N/A-DFT-16QAM-Outer_Full-50@0-0.009-0.15-Ant1-0.01--96.59--33-PASS



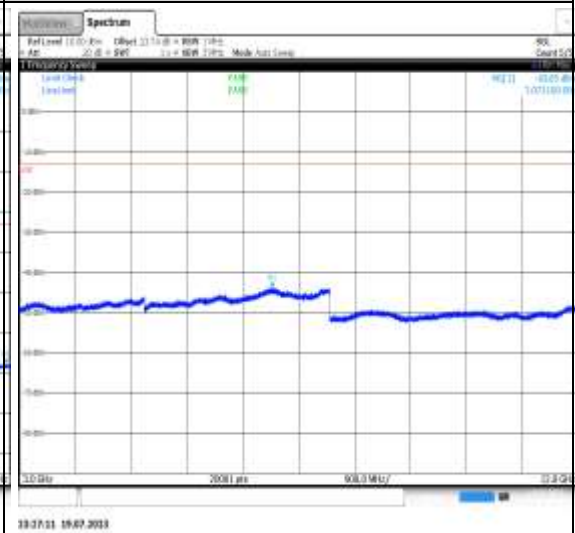
1-N71-PC3-15-10-H-9-N/A-DFT-16QAM-Outer_Full-50@0-0.15-30-Ant1-1.95--87.18--23-PASS



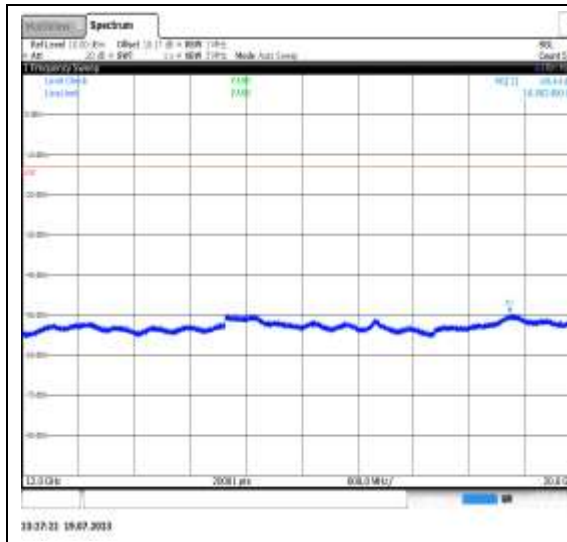
1-N71-PC3-15-10-H-9-N/A-DFT-16QAM-Outer_Full-50@0-30-1000-Ant1-671.17--48.03--13-PASS



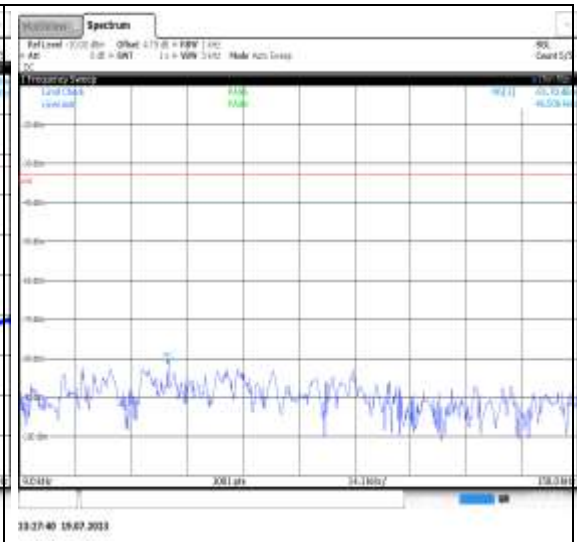
1-N71-PC3-15-10-H-9-N/A-DFT-16QAM-Outer_Full-50@0-1000-3000-Ant1-2987.00--47.80--13-PASS



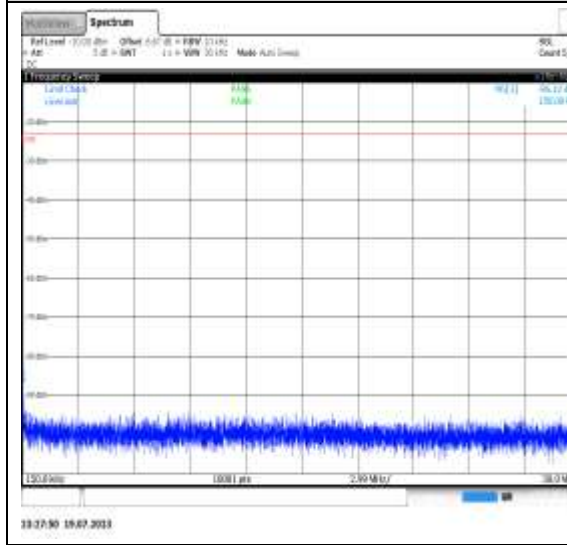
1-N71-PC3-15-10-H-9-N/A-DFT-16QAM-Outer_Full-50@0-3000-12000-Ant1-7071.15--43.85--13-PASS



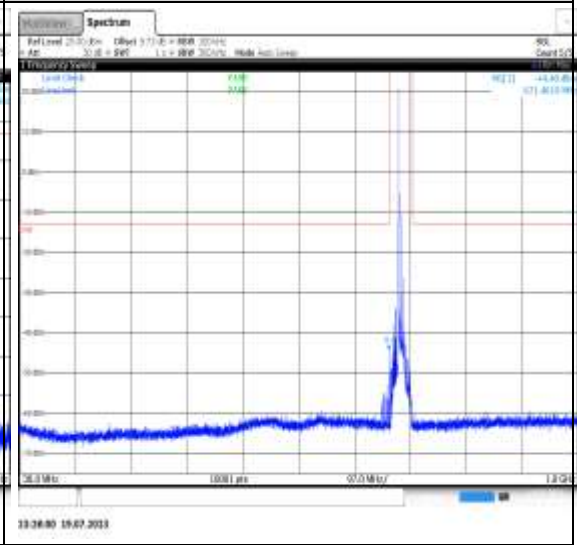
1-N71-PC3-15-10-H-9-N/A-DFT-16QAM-Outer_Full-50@0-12000-20000-Ant1-18982.40--49.44--13-PASS



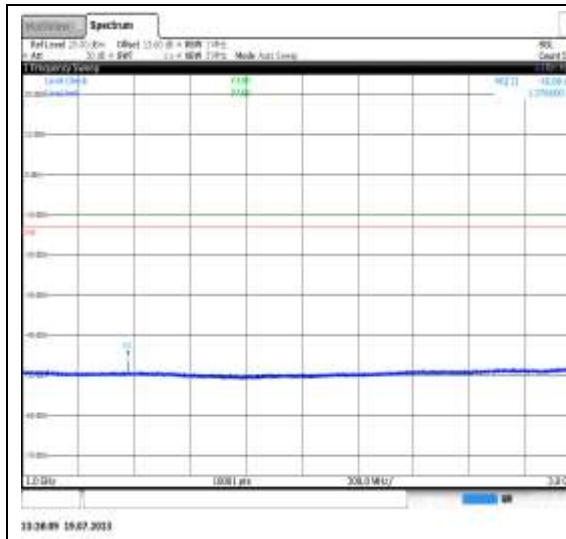
1-N71-PC3-15-10-H-10-N/A-DFT-64QAM-Edge_1RB_Left-1@0-0.009-0.15-Ant1-0.05--81.70--33-PASS



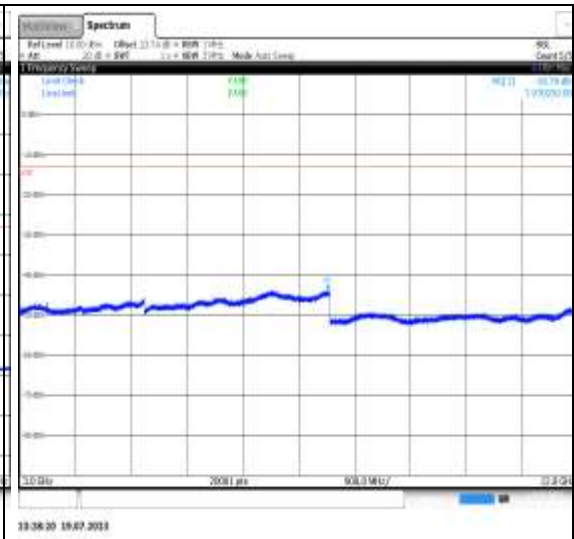
1-N71-PC3-15-10-H-10-N/A-DFT-64QAM-Edge_1RB_Left-1@0-0.15-30-Ant1-0.15--86.12--23-PASS



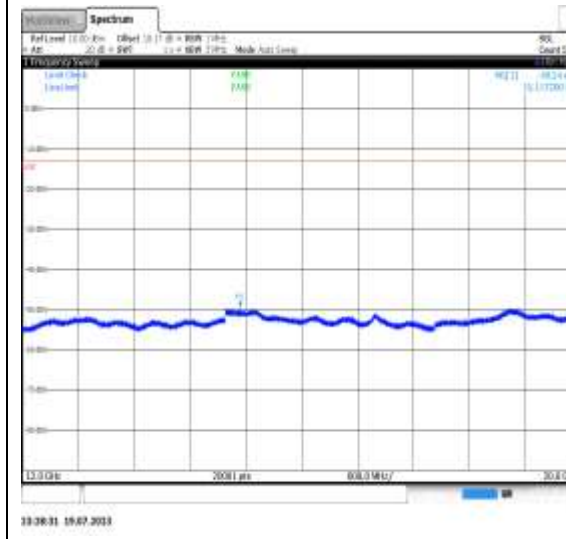
1-N71-PC3-15-10-H-10-N/A-DFT-64QAM-Edge_1RB_Left-1@0-30-1000-Ant1-671.46--44.40--13-PASS



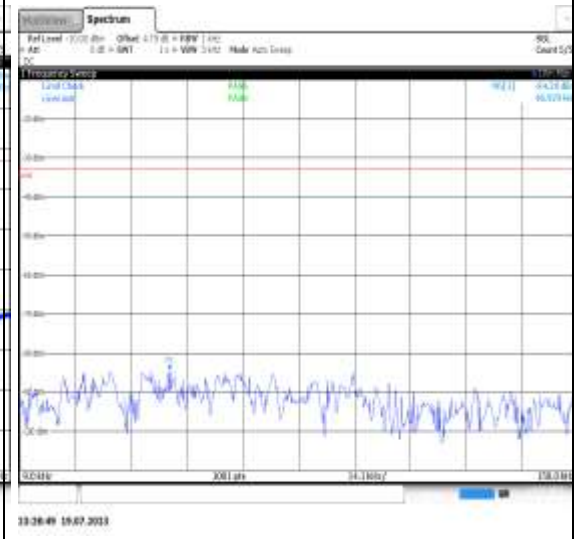
1-N71-PC3-15-10-H-10-N/A-DFT-64QAM-Edge_1RB_Left-1@0-1000-3000-Ant1-1376.60--45.08--13-PASS



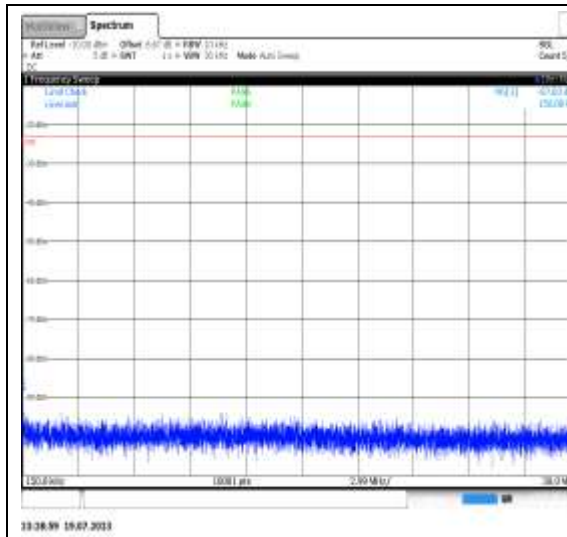
1-N71-PC3-15-10-H-10-N/A-DFT-64QAM-Edge_1RB_Left-1@0-3000-12000-Ant1-7970.25--43.78--13-PASS



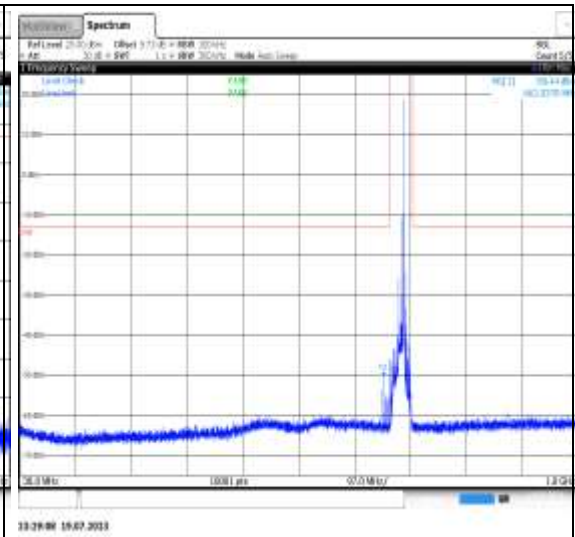
1-N71-PC3-15-10-H-10-N/A-DFT-64QAM-Edge_1RB_Left-1@0-12000-20000-Ant1-15117.20--49.24--13-PASS



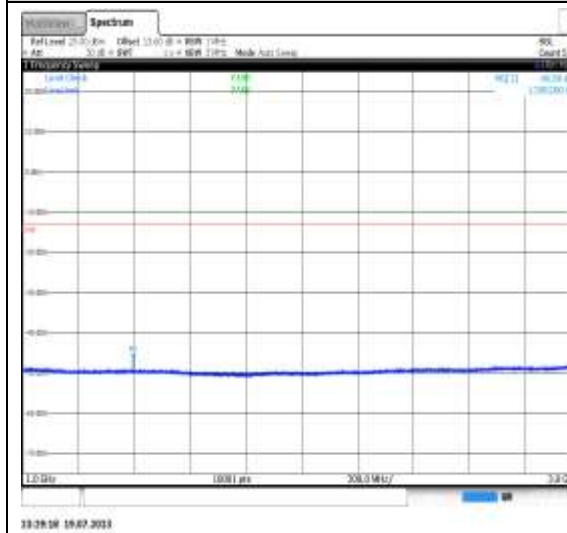
1-N71-PC3-15-10-H-11-N/A-DFT-64QAM-Edge_1RB_Right-1@51.0-0.009-0.15-Ant1-0.05--84.28--33-PASS



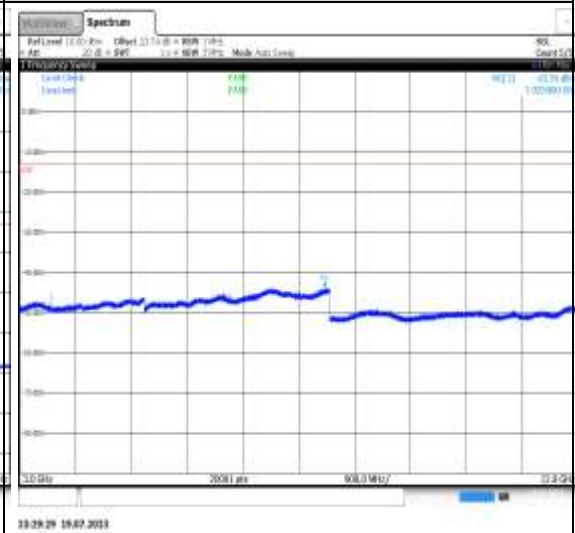
1-N71-PC3-15-10-H-11-N/A-DFT-64QAM-Edge_1RB_Right-1@51-0.15-30-Ant1-0.15--87.83--23-PASS



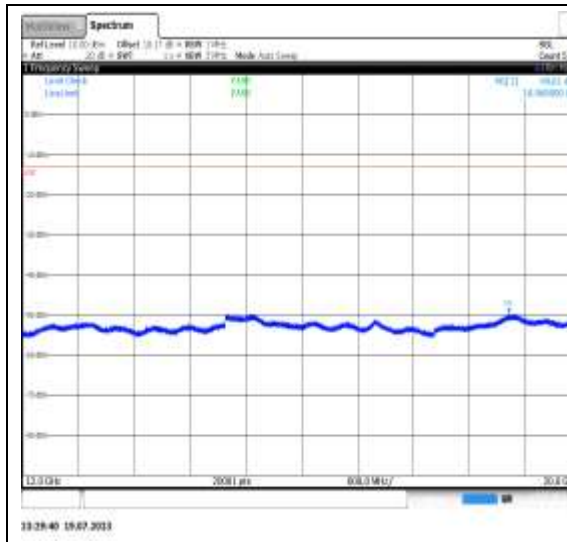
1-N71-PC3-15-10-H-11-N/A-DFT-64QAM-Edge_1RB_Right-1@51-30-1000-Ant1-662.54--50.44--13-PASS



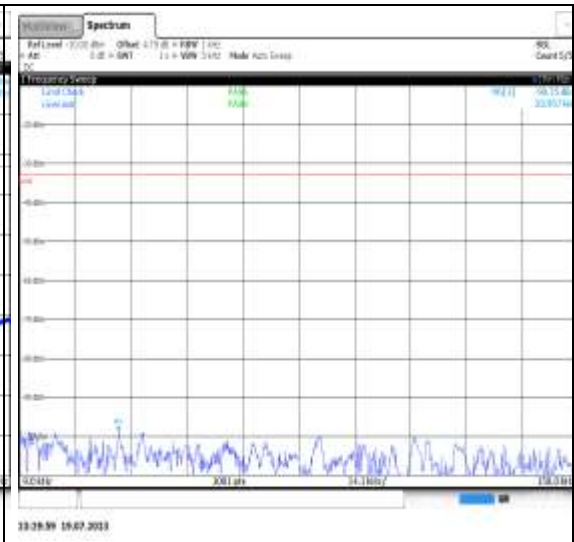
1-N71-PC3-15-10-H-11-N/A-DFT-64QAM-Edge_1RB_Right-1@51-1000-3000-Ant1-1395.20--46.58--13-PASS



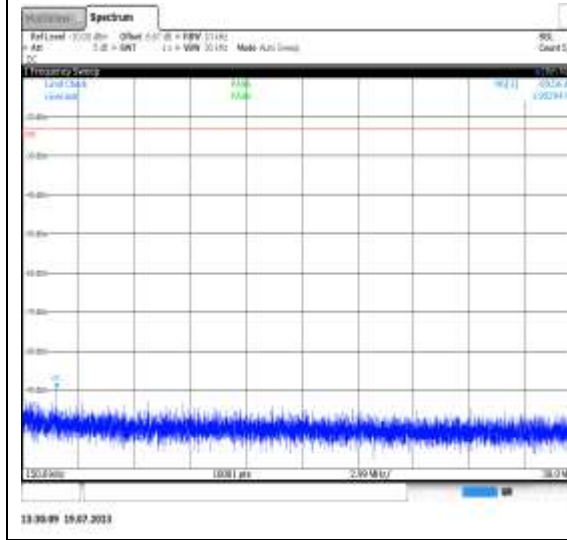
1-N71-PC3-15-10-H-11-N/A-DFT-64QAM-Edge_1RB_Right-1@51-3000-12000-Ant1-7923.90--43.76--13-PASS



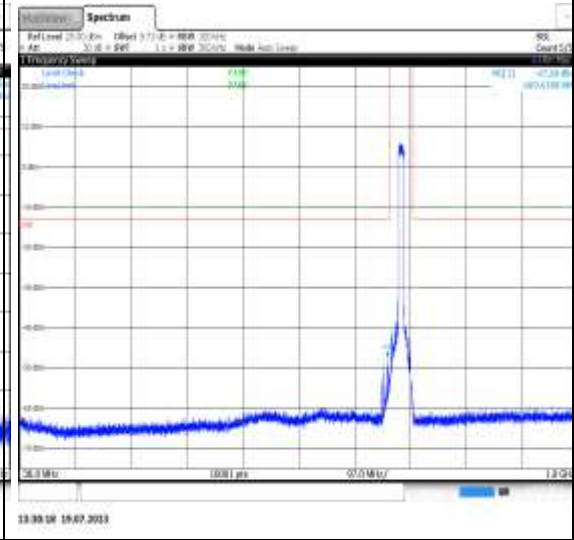
1-N71-PC3-15-10-H-11-N/A-DFT-64QAM-Edge_1RB_Right-1@51-12000-20000-Ant1-18968.80--49.61--13-PASS



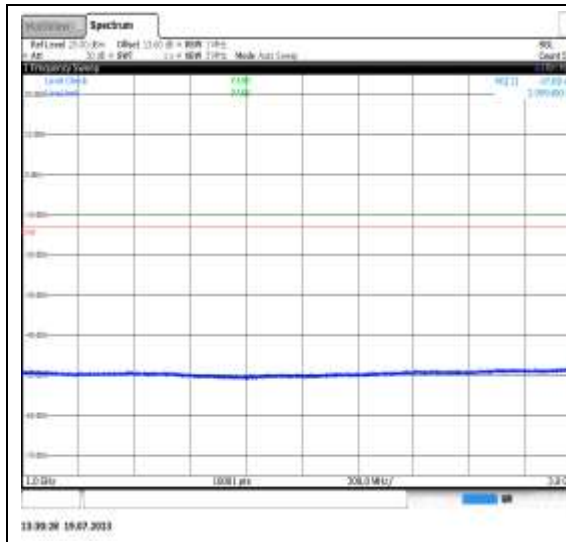
1-N71-PC3-15-10-H-12-N/A-DFT-64QAM-Outer_Full-50@0-0.009-0.15-Ant1-0.03--98.75--33-PASS



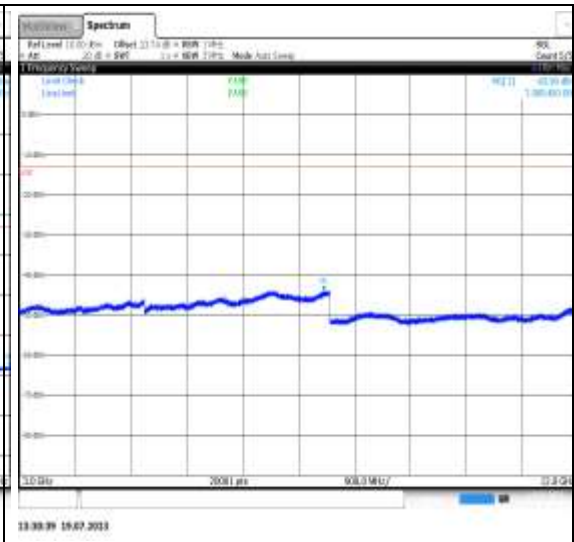
1-N71-PC3-15-10-H-12-N/A-DFT-64QAM-Outer_Full-50@0-0.15-30-Ant1-1.95--89.56--23-PASS



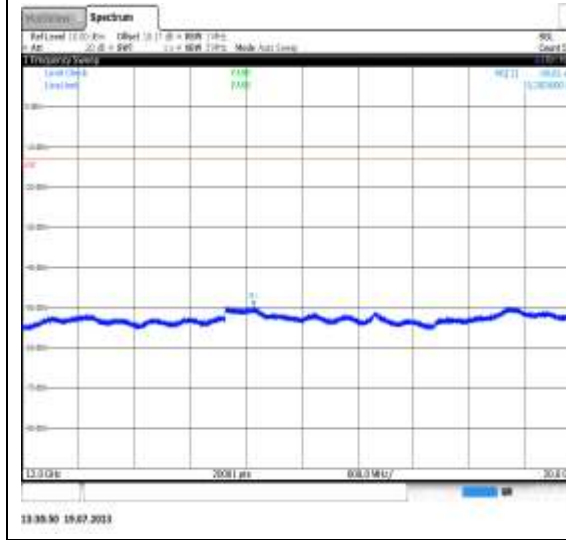
1-N71-PC3-15-10-H-12-N/A-DFT-64QAM-Outer_Full-50@0-30-1000-Ant1-669.62--47.38--13-PASS



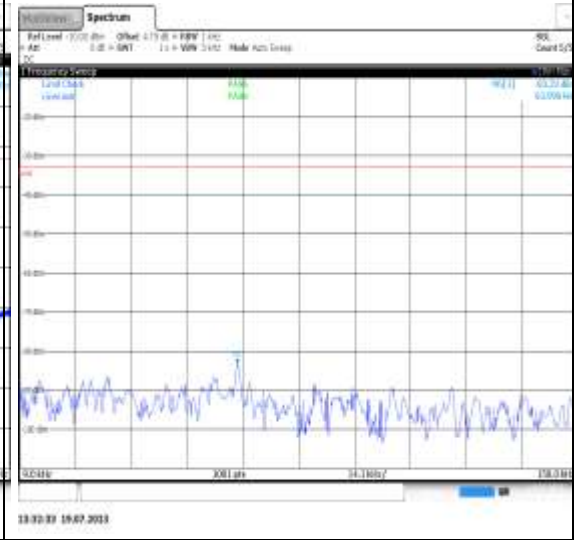
1-N71-PC3-15-10-H-12-N/A-DFT-64QAM-Outer_Full-50@0-1000-3000-Ant1-2999.40--47.88--13-PASS



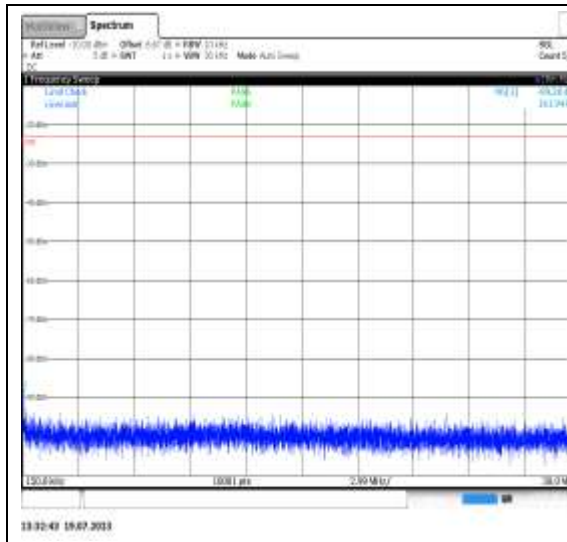
1-N71-PC3-15-10-H-12-N/A-DFT-64QAM-Outer_Full-50@0-3000-12000-Ant1-7905.45--43.90--13-PASS



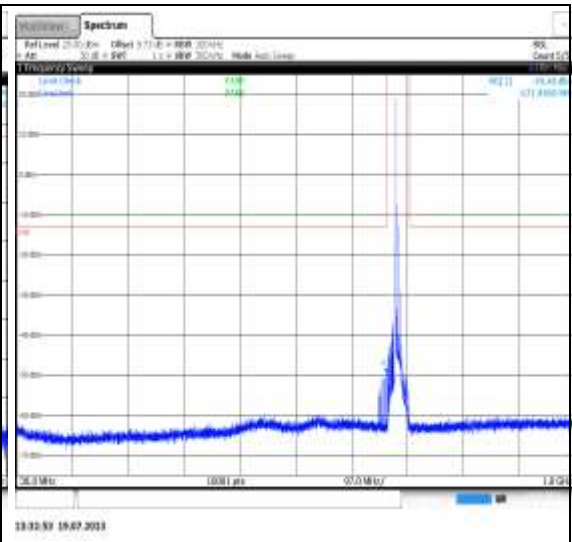
1-N71-PC3-15-10-H-12-N/A-DFT-64QAM-Outer_Full-50@0-12000-20000-Ant1-15303.60--49.61--13-PASS



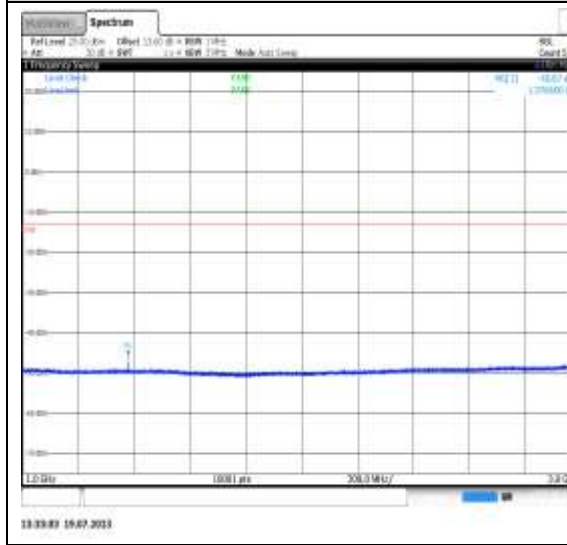
1-N71-PC3-15-10-H-13-N/A-DFT-256QAM-Edge_1RB_Left-1@0-0.009-0.15-Ant1-0.06--83.23--33-PASS



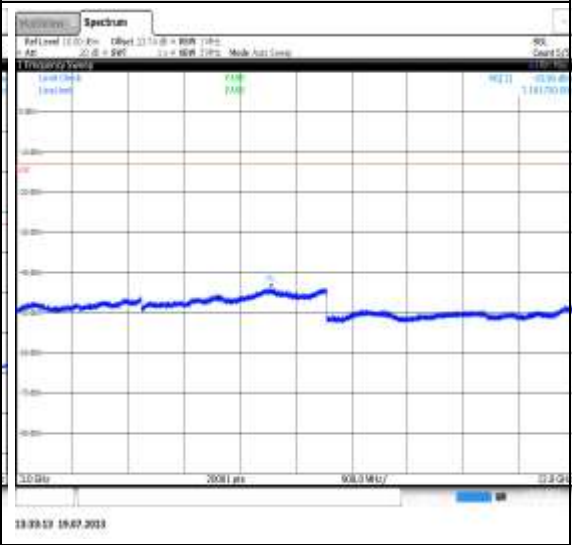
1-N71-PC3-15-10-H-13-N/A-DFT-256QAM-Edge_1RB_Left-1@0-0.15-30-Ant1-0.16--89.38--23-PASS



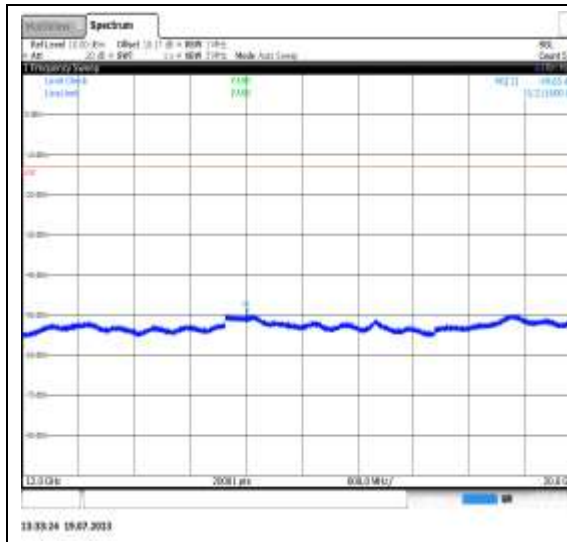
1-N71-PC3-15-10-H-13-N/A-DFT-256QAM-Edge_1RB_Left-1@0-30-1000-Ant1-671.95--49.48--13-PASS



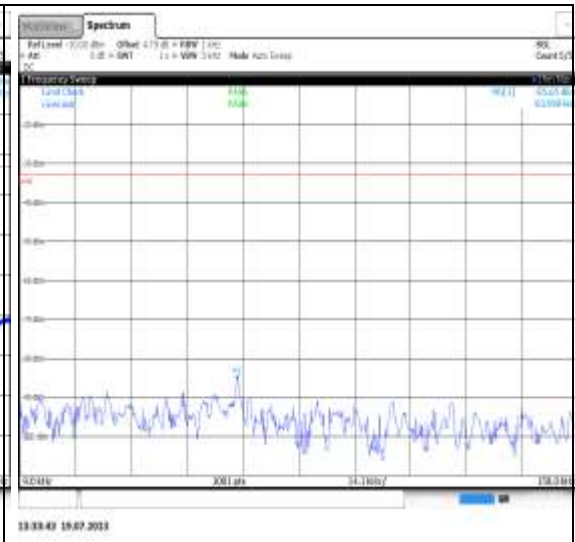
1-N71-PC3-15-10-H-13-N/A-DFT-256QAM-Edge_1RB_Left-1@0-1000-3000-Ant1-1376.60--45.67--13-PASS



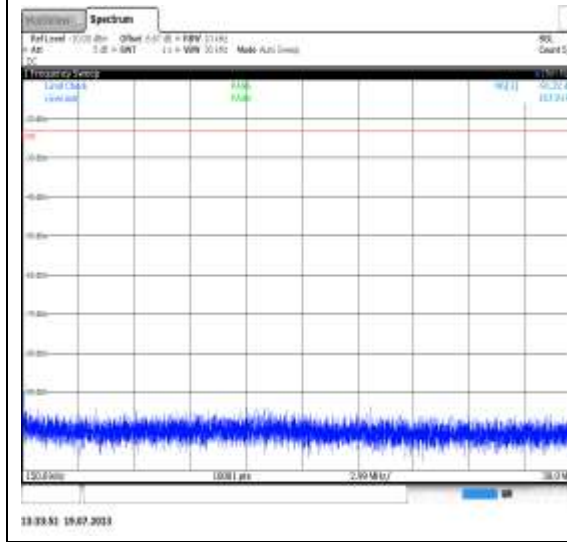
1-N71-PC3-15-10-H-13-N/A-DFT-256QAM-Edge_1RB_Left-1@0-3000-12000-Ant1-7101.75--43.90--13-PASS



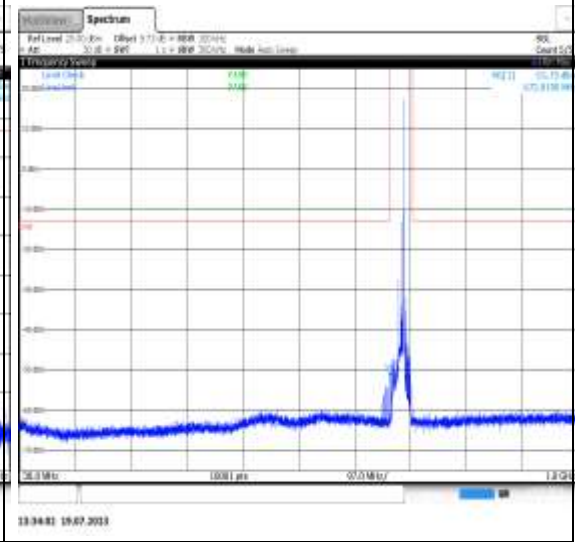
1-N71-PC3-15-10-H-13-N/A-DFT-256QAM-Edge_1RB_Left-1@0-12000-20000-Ant1-15211.60--49.65--13-PASS



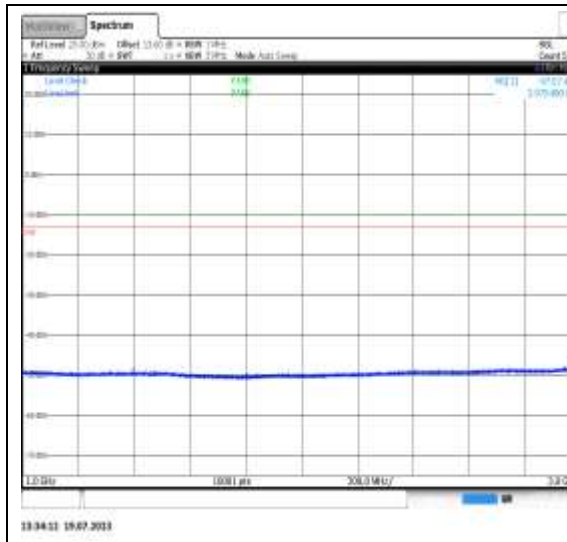
1-N71-PC3-15-10-H-14-N/A-DFT-256QAM-Edge_1RB_Right-1@51-0.009-0.15-Ant1-0.06--85.65--33-PASS



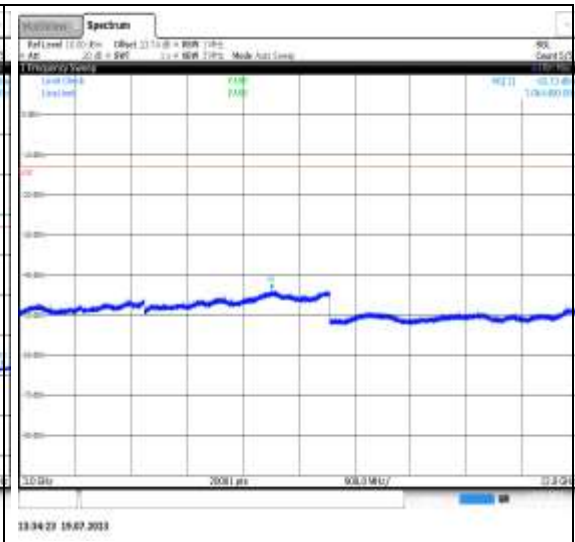
1-N71-PC3-15-10-H-14-N/A-DFT-256QAM-Edge_1RB_Right-1@51-0.15-30-Ant1-0.17--91.22--23-PASS



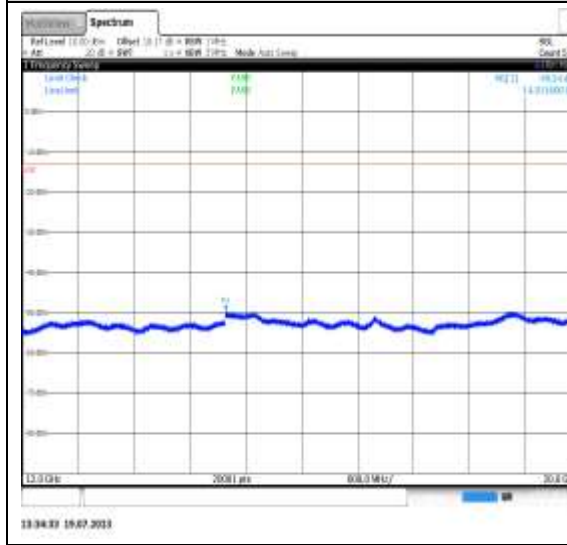
1-N71-PC3-15-10-H-14-N/A-DFT-256QAM-Edge_1RB_Right-1@51-30-1000-Ant1-672.82--51.75--13-PASS



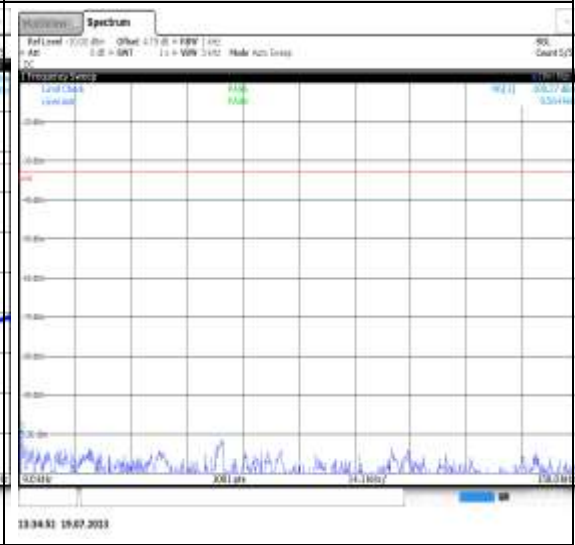
1-N71-PC3-15-10-H-14-N/A-DFT-256QAM-Edge_1RB_Right-1@51-1000-3000-Ant1-2975.40--47.57--13-PASS



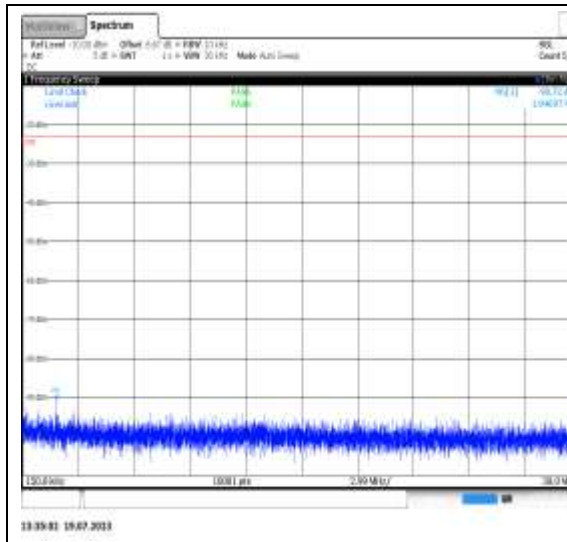
1-N71-PC3-15-10-H-14-N/A-DFT-256QAM-Edge_1RB_Right-1@51-3000-12000-Ant1-7064.40--43.73--13-PASS



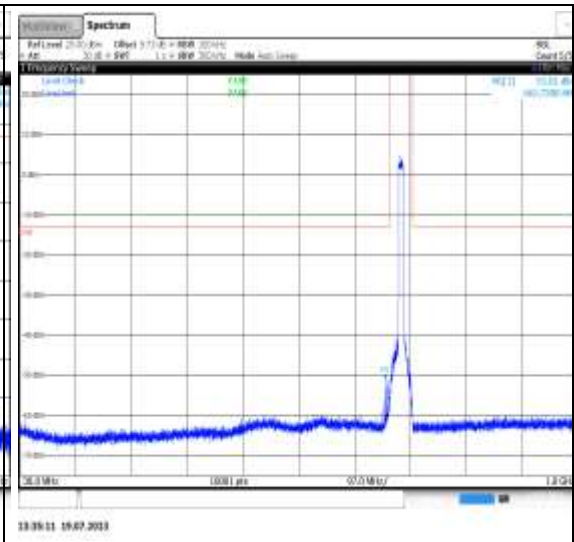
1-N71-PC3-15-10-H-14-N/A-DFT-256QAM-Edge_1RB_Right-1@51-12000-20000-Ant1-14911.60--49.34--13-PASS



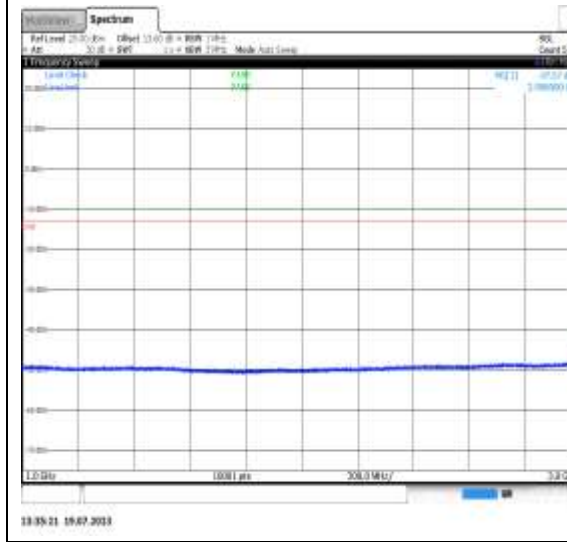
1-N71-PC3-15-10-H-15-N/A-DFT-256QAM-Outer_Full-50@0-0.009-0.15-Ant1-0.01--100.27--33-PASS



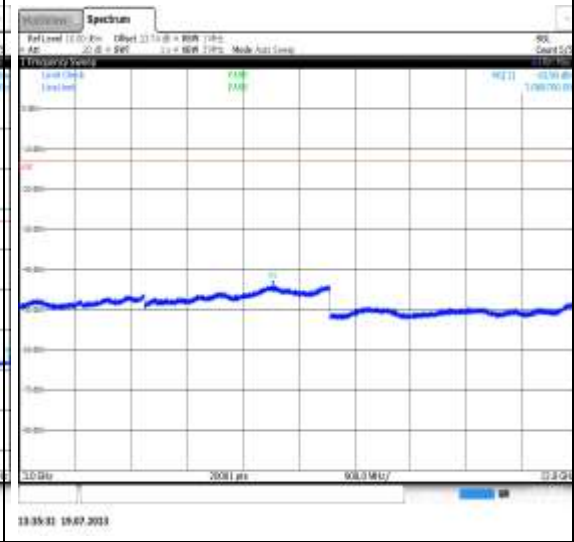
1-N71-PC3-15-10-H-15-N/A-DFT-256QAM-Outer_Full-50@0-0.15-30-Ant1-1.95--90.72--23-PASS



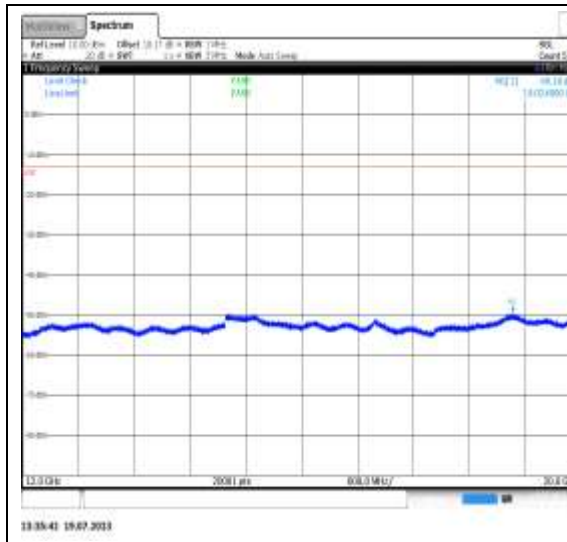
1-N71-PC3-15-10-H-15-N/A-DFT-256QAM-Outer_Full-50@0-30-1000-Ant1-665.74--51.01--13-PASS



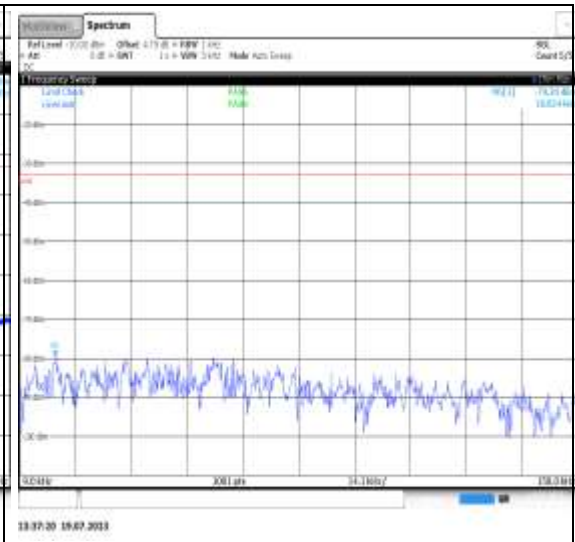
1-N71-PC3-15-10-H-15-N/A-DFT-256QAM-Outer_Full-50@0-1000-3000-Ant1-2998.00--47.57--13-PASS



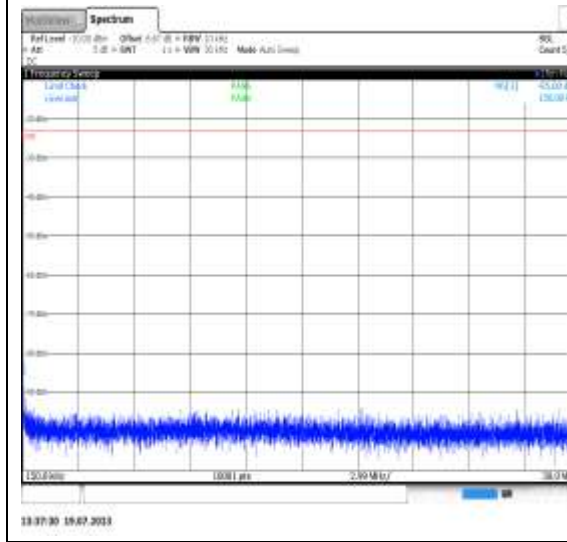
1-N71-PC3-15-10-H-15-N/A-DFT-256QAM-Outer_Full-50@0-3000-12000-Ant1-7088.70--43.90--13-PASS



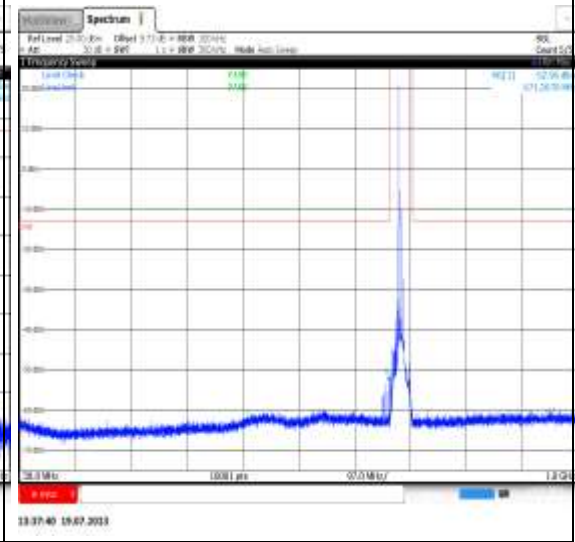
1-N71-PC3-15-10-H-15-N/A-DFT-256QAM-Outer_Full-50@0-12000-20000-Ant1-19024.80--49.18--13-PASS



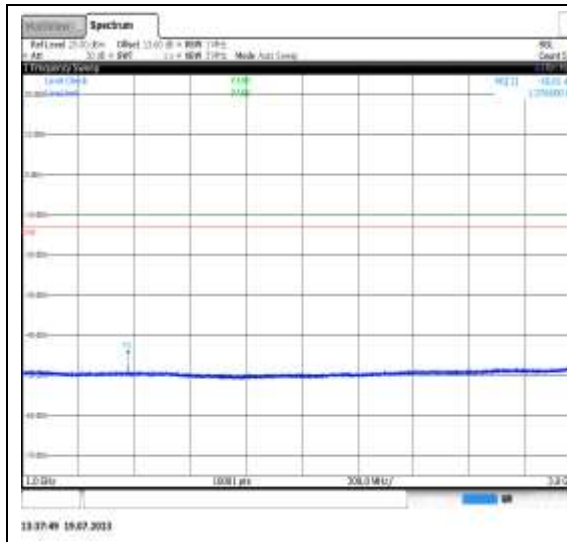
1-N71-PC3-15-10-H-16-N/A-CP-QPSK-Edge_1RB_Left-1@0-0.009-0.15-Ant1-0.02--79.20--33-PASS



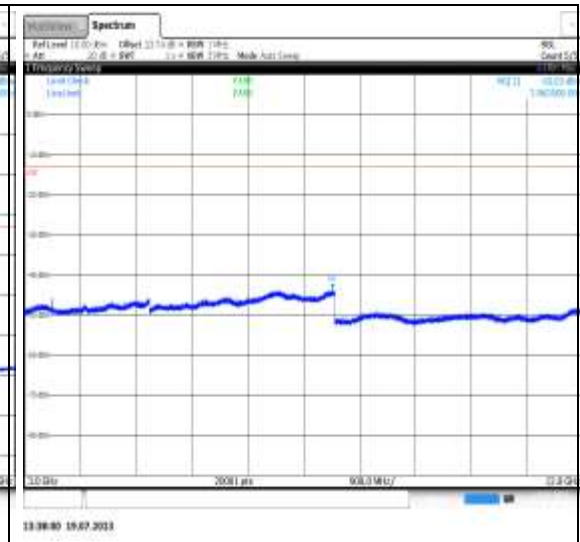
1-N71-PC3-15-10-H-16-N/A-CP-QPSK-Edge_1RB_Left-1@0-0.15-30-Ant1-0.15--85.00--23-PASS



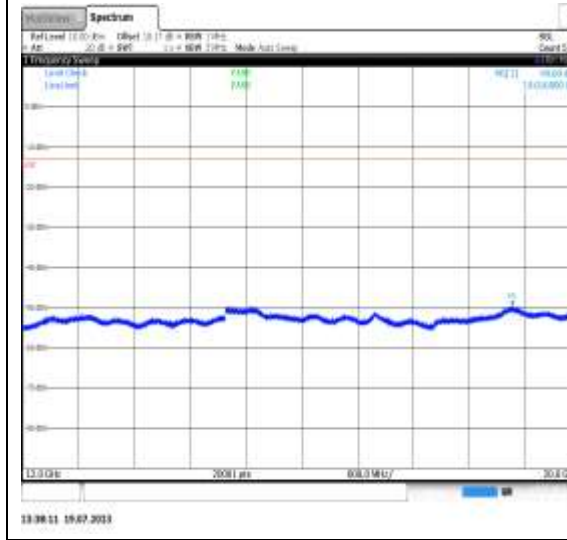
1-N71-PC3-15-10-H-16-N/A-CP-QPSK-Edge_1RB_Left-1@0-30-1000-Ant1-671.27--52.96--13-PASS



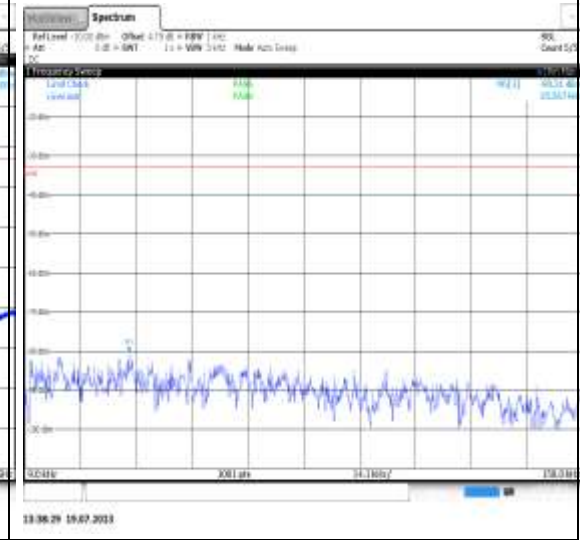
1-N71-PC3-15-10-H-16-N/A-CP-QPSK-Edge_1RB_Left-1@0-1000-3000-Ant1-1376.60--45.01--13-PASS



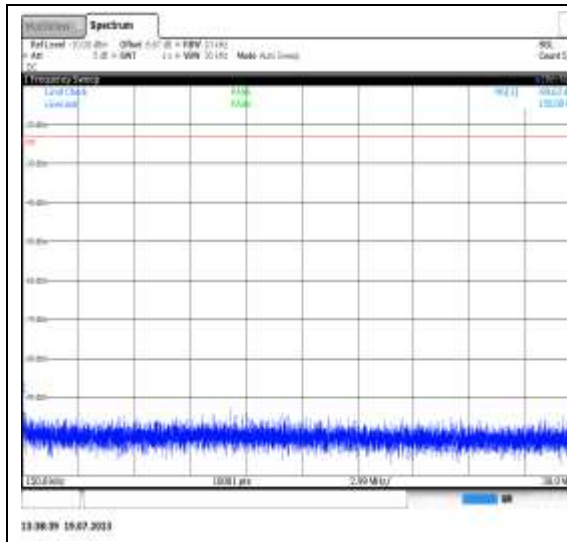
1-N71-PC3-15-10-H-16-N/A-CP-QPSK-Edge_1RB_Left-1@0-3000-12000-Ant1-7963.50--43.53--13-PASS



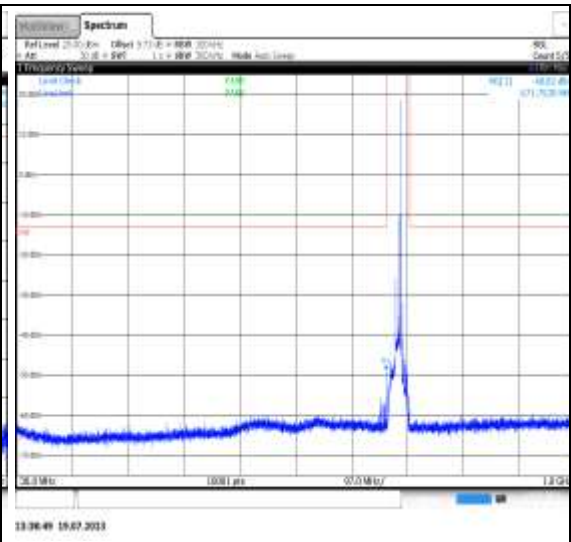
1-N71-PC3-15-10-H-16-N/A-CP-QPSK-Edge_1RB_Left-1@0-12000-20000-Ant1-19016.80--49.60--13-PASS



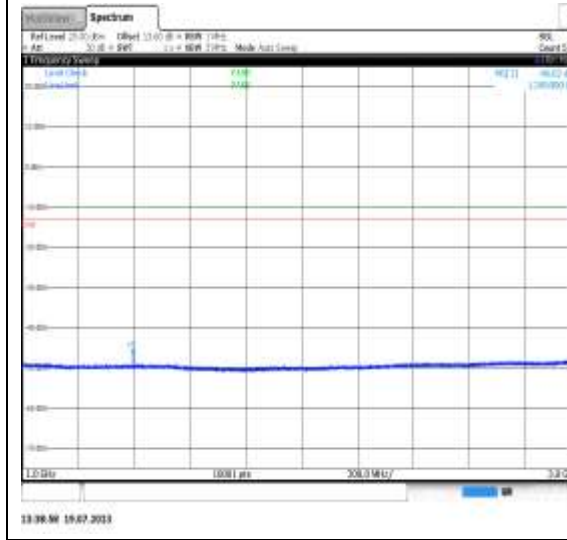
1-N71-PC3-15-10-H-17-N/A-CP-QPSK-Edge_1RB_Right-1@51.0-0.009-0.15-Ant1-0.04--80.31--33-PASS



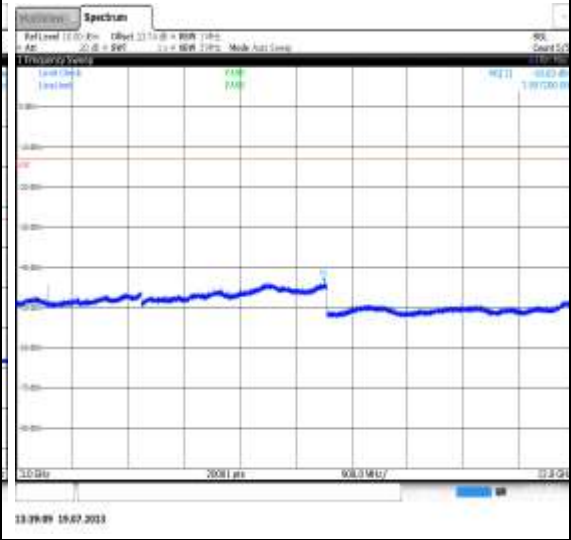
1-N71-PC3-15-10-H-17-N/A-CP-QPSK-Edge_1RB_Right-1@51-0.15-30-Ant1-0.15--88.63--23-PASS



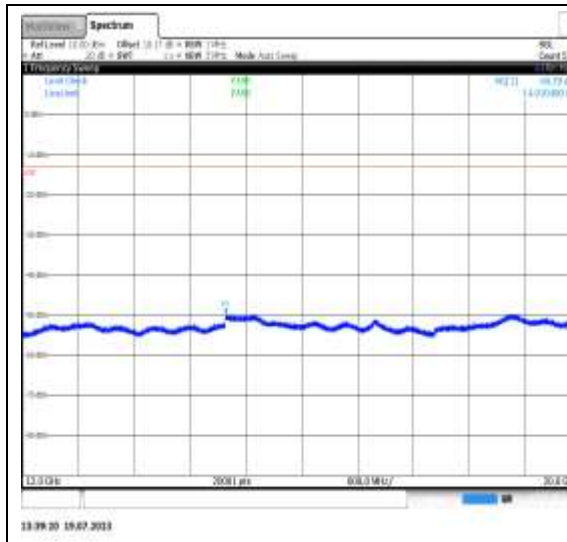
1-N71-PC3-15-10-H-17-N/A-CP-QPSK-Edge_1RB_Right-1@51-30-1000-Ant1-671.75--48.82--13-PASS



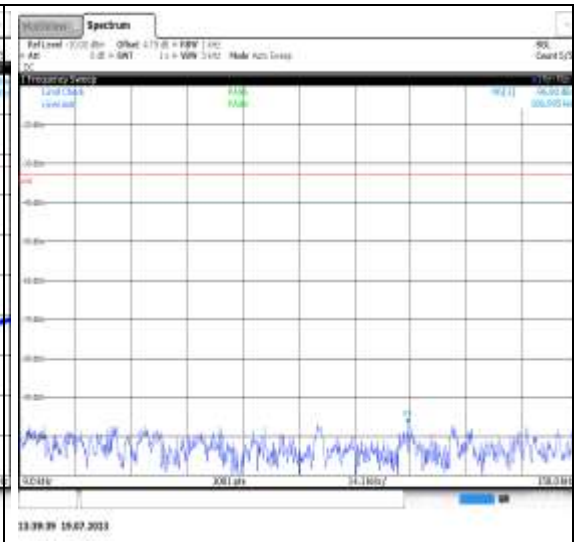
1-N71-PC3-15-10-H-17-N/A-CP-QPSK-Edge_1RB_Right-1@51-1000-3000-Ant1-1395.00--46.62--13-PASS



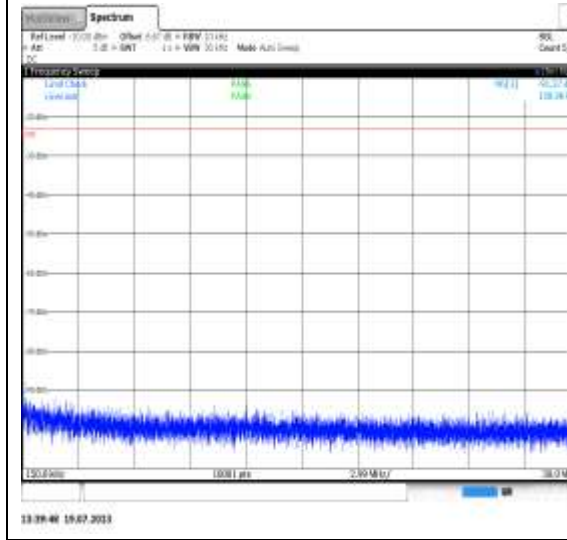
1-N71-PC3-15-10-H-17-N/A-CP-QPSK-Edge_1RB_Right-1@51-3000-12000-Ant1-7957.20--43.83--13-PASS



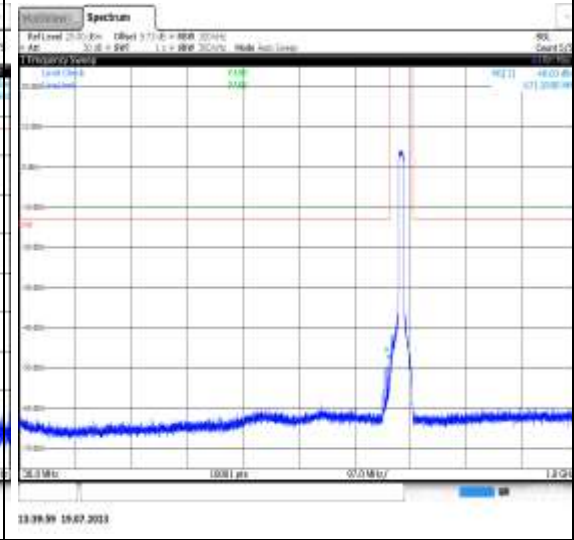
1-N71-PC3-15-10-H-17-N/A-CP-QPSK-Edge_1RB_Right-1@51-12000-20000-Ant1-14910.40--49.79--13-PASS



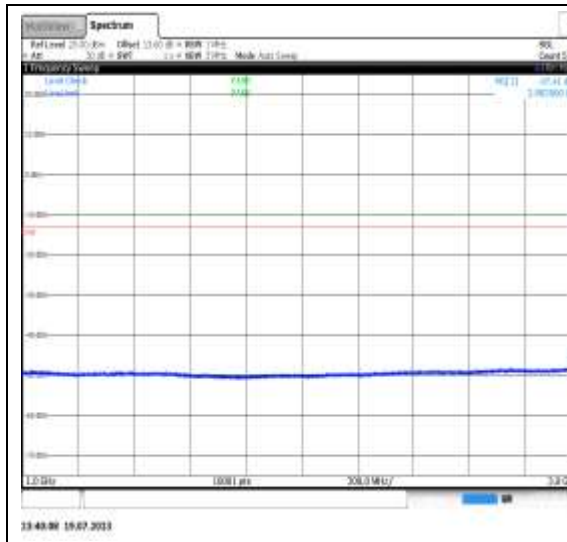
1-N71-PC3-15-10-H-18-N/A-CP-QPSK-Outer_Full-52@0-0.009-0.15-Ant1-0.11--96.80--33-PASS



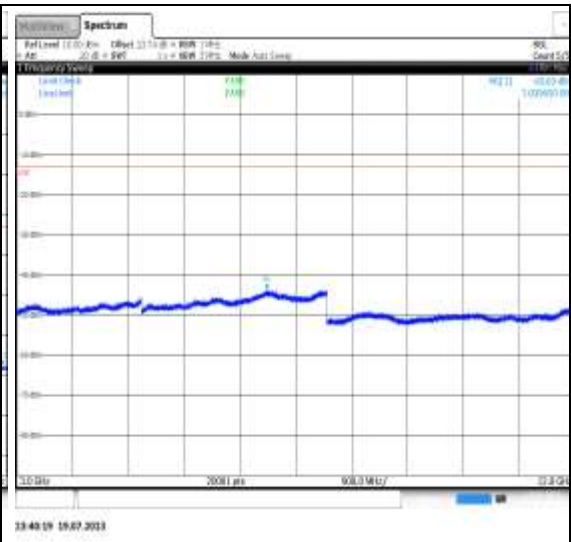
1-N71-PC3-15-10-H-18-N/A-CP-QPSK-Outer_Full-52@0-0.15-30-Ant1-0.16--91.37--23-PASS



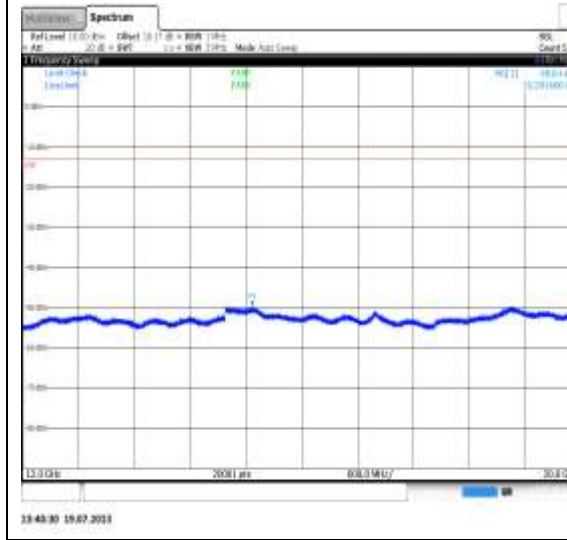
1-N71-PC3-15-10-H-18-N/A-CP-QPSK-Outer_Full-52@0-30-1000-Ant1-671.56--48.03--13-PASS



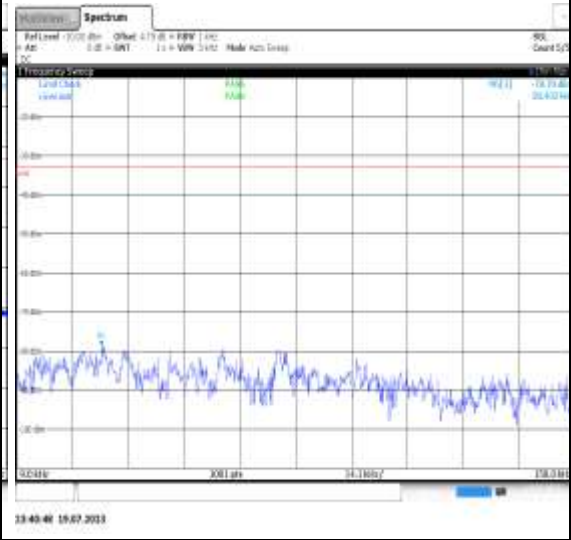
1-N71-PC3-15-10-H-18-N/A-CP-QPSK-Outer_Full-52@0-1000-3000-Ant1-2982.80--47.41--13-PASS



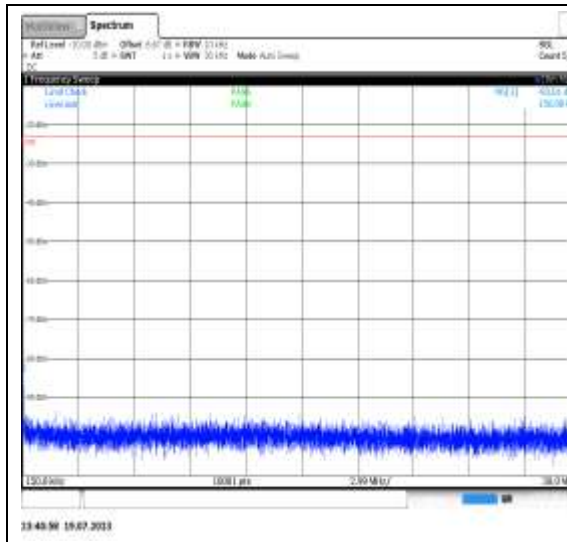
1-N71-PC3-15-10-H-18-N/A-CP-QPSK-Outer_Full-52@0-3000-12000-Ant1-7039.65--43.69--13-PASS



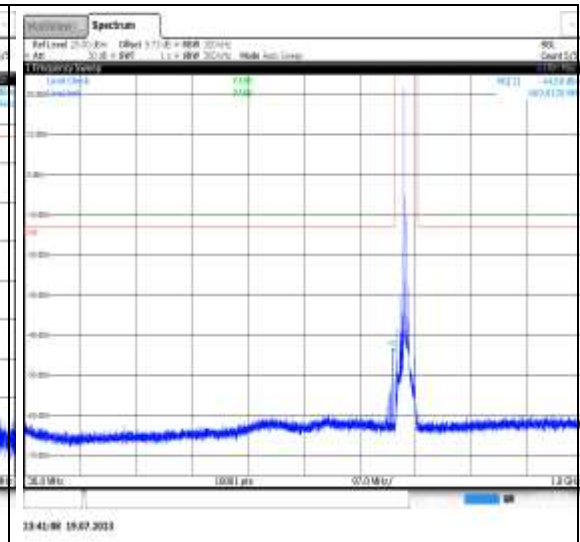
1-N71-PC3-15-10-H-18-N/A-CP-QPSK-Outer_Full-52@0-12000-20000-Ant1-15291.60--49.64--13-PASS



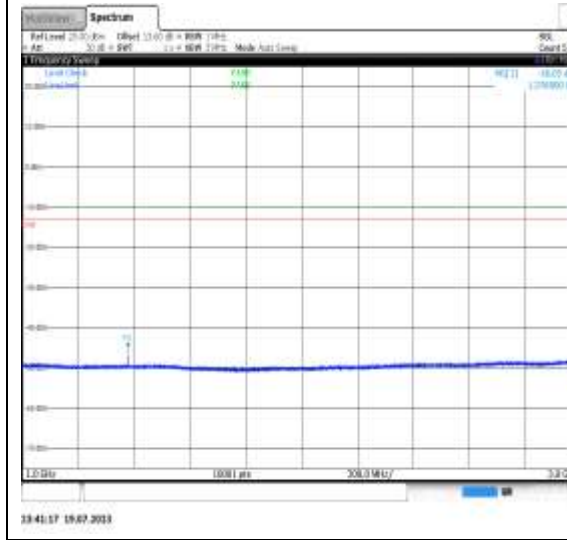
1-N71-PC3-15-10-H-19-N/A-CP-16QAM-Edge_1RB_Left-1@0-0.009-0.15-Ant1-0.03--78.70--33-PASS



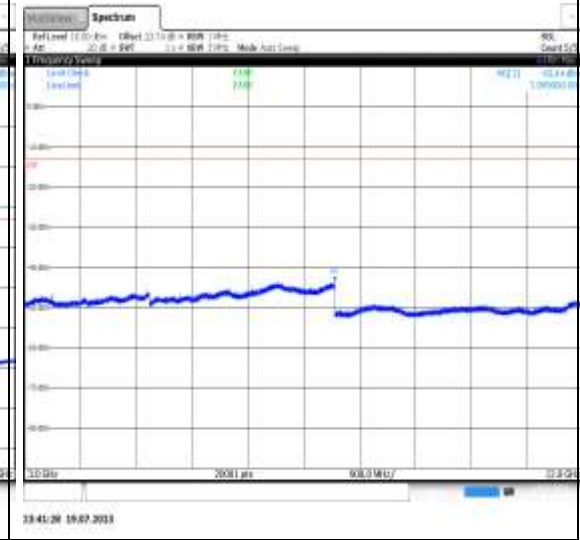
1-N71-PC3-15-10-H-19-N/A-CP-16QAM-Edge_1RB_Left-1@0-0.15-30-Ant1-0.15--83.01--23-PASS



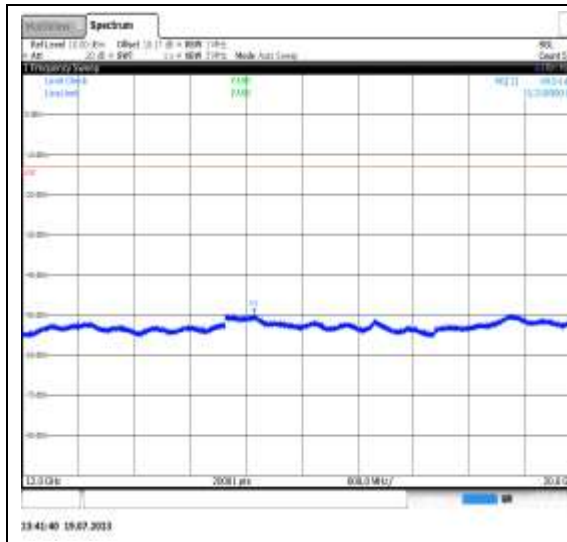
1-N71-PC3-15-10-H-19-N/A-CP-16QAM-Edge_1RB_Left-1@0-30-1000-Ant1-669.81--44.58--13-PASS



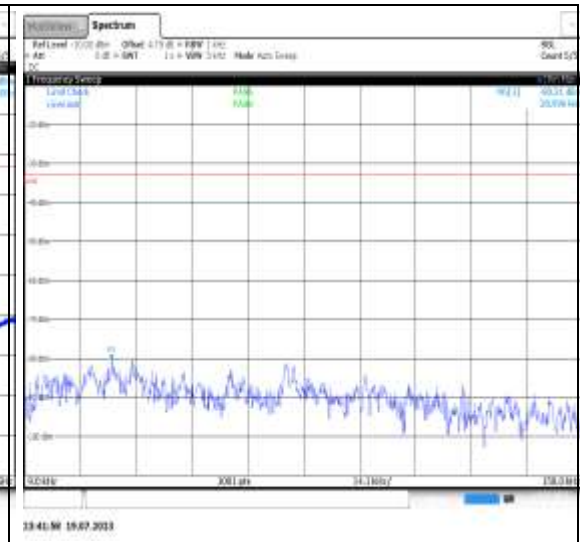
1-N71-PC3-15-10-H-19-N/A-CP-16QAM-Edge_1RB_Left-1@0-1000-3000-Ant1-1376.80--45.05--13-PASS



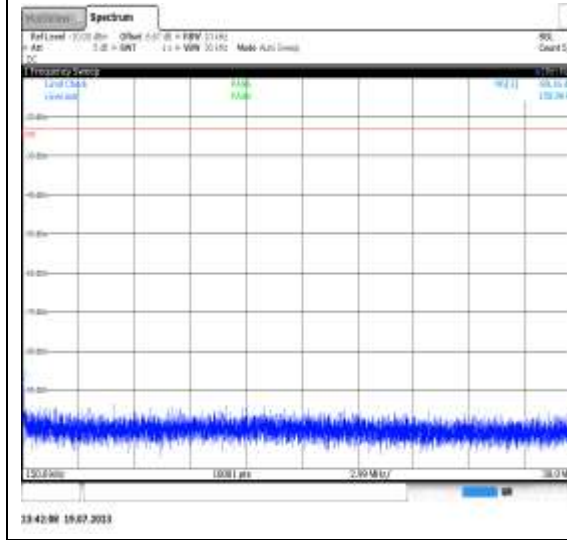
1-N71-PC3-15-10-H-19-N/A-CP-16QAM-Edge_1RB_Left-1@0-3000-12000-Ant1-7999.05--43.44--13-PASS



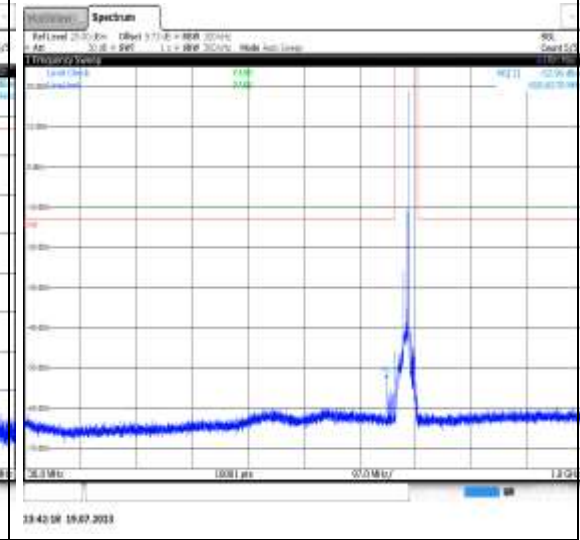
1-N71-PC3-15-10-H-19-N/A-CP-16QAM-Edge_1RB_Left-1@0-12000-20000-Ant1-15318.00--49.54--13-PASS



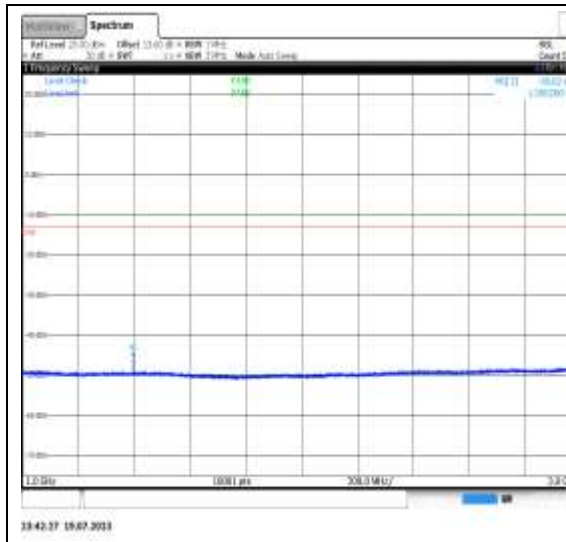
1-N71-PC3-15-10-H-20-N/A-CP-16QAM-Edge_1RB_Right-1@51-0.009-0.15-Ant1-0.03--80.31--33-PASS



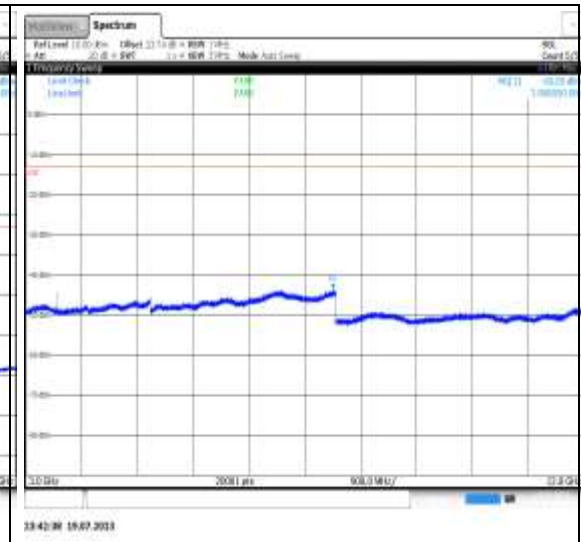
1-N71-PC3-15-10-H-20-N/A-CP-16QAM-Edge_1RB_Right-1@51-0.15-30-Ant1-0.16--88.16--23-PASS



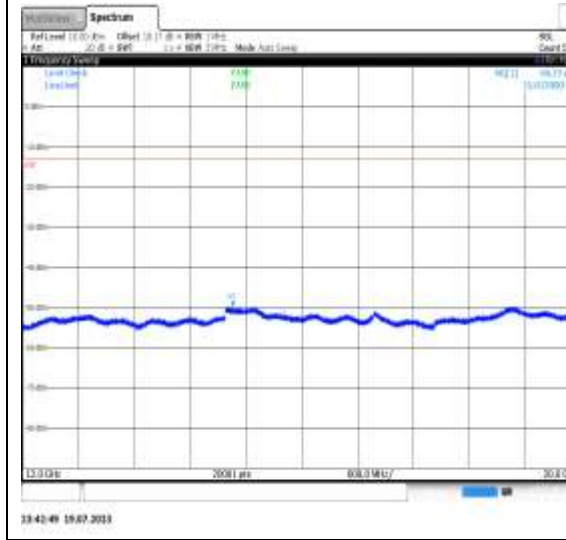
1-N71-PC3-15-10-H-20-N/A-CP-16QAM-Edge_1RB_Right-1@51-30-1000-Ant1-658.66--52.96--13-PASS



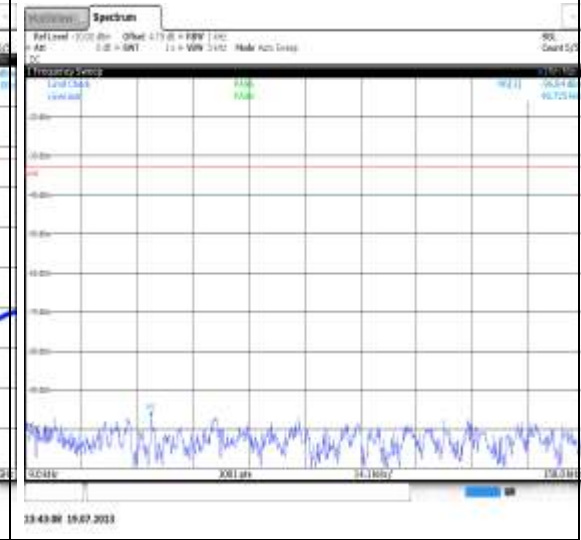
1-N71-PC3-15-10-H-20-N/A-CP-16QAM-Edge_1RB_Right-1@51-1000-3000-Ant1-1395.20--45.62--13-PASS



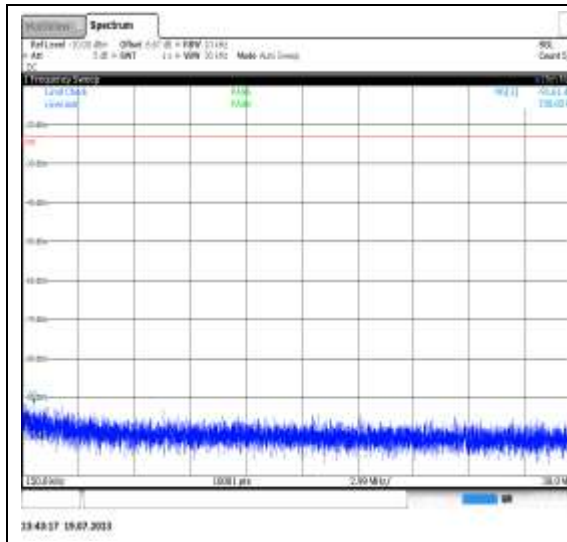
1-N71-PC3-15-10-H-20-N/A-CP-16QAM-Edge_1RB_Right-1@51-3000-12000-Ant1-7958.55--43.55--13-PASS



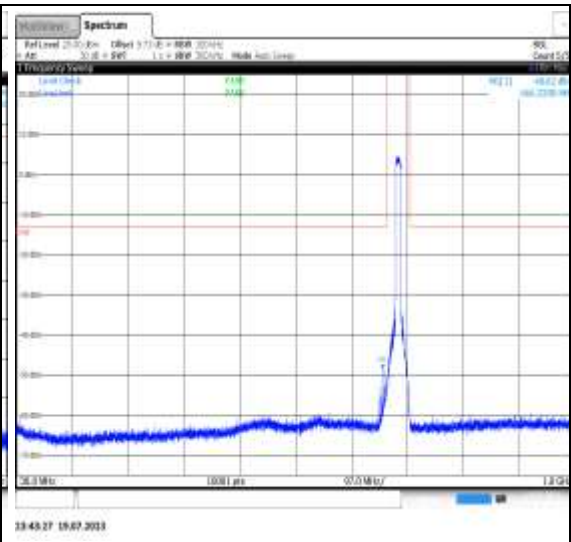
1-N71-PC3-15-10-H-20-N/A-CP-16QAM-Edge_1RB_Right-1@51-12000-20000-Ant1-15012.00--49.77--13-PASS



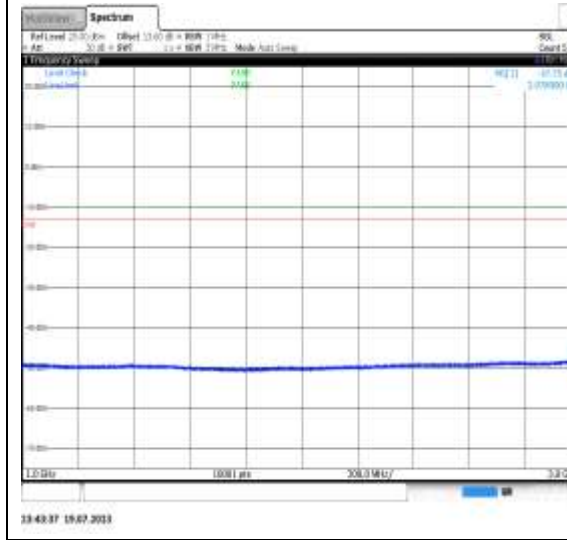
1-N71-PC3-15-10-H-21-N/A-CP-16QAM-Outer_Full-52@0-0.009-0.15-Ant1-0.04--96.84--33-PASS



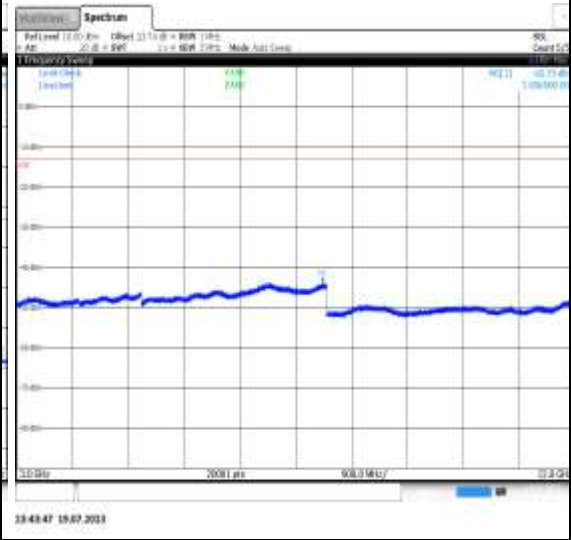
1-N71-PC3-15-10-H-21-N/A-CP-16QAM-Outer_Full-52@0-0.15-30-Ant1-0.74--91.61--23-PASS



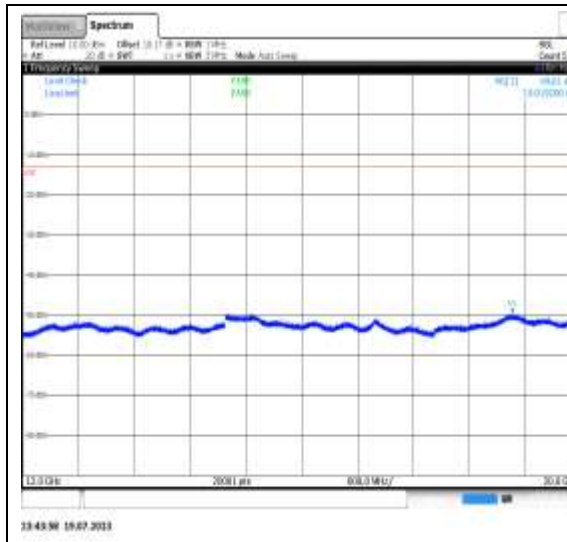
1-N71-PC3-15-10-H-21-N/A-CP-16QAM-Outer_Full-52@0-30-1000-Ant1-666.32--48.62--13-PASS



1-N71-PC3-15-10-H-21-N/A-CP-16QAM-Outer_Full-52@0-1000-3000-Ant1-2978.00--47.75--13-PASS

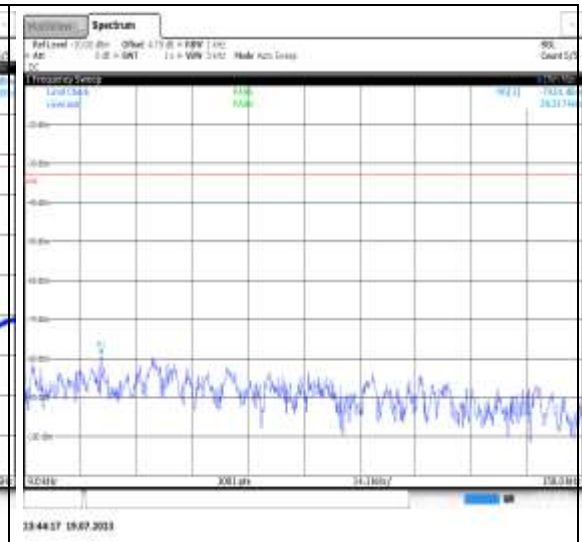


1-N71-PC3-15-10-H-21-N/A-CP-16QAM-Outer_Full-52@0-3000-12000-Ant1-7936.50--43.73--13-PASS



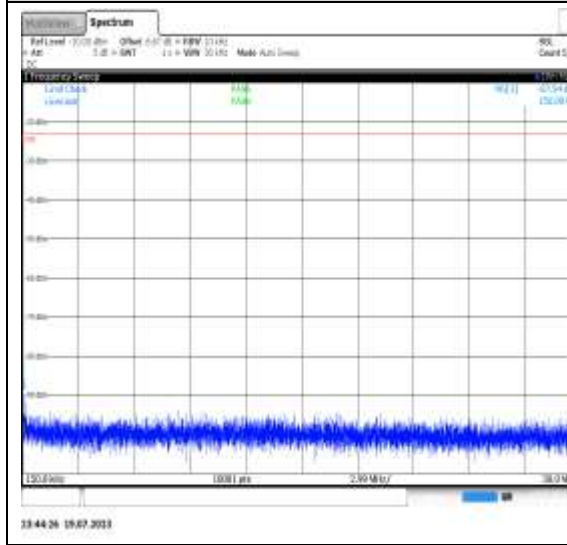
13:48:50 19.07.2023

1-N71-PC3-15-10-H-21-N/A-CP-16QAM-Outer_Full-52@0-12000-20000-Ant1-19019.20--49.61--13-PASS



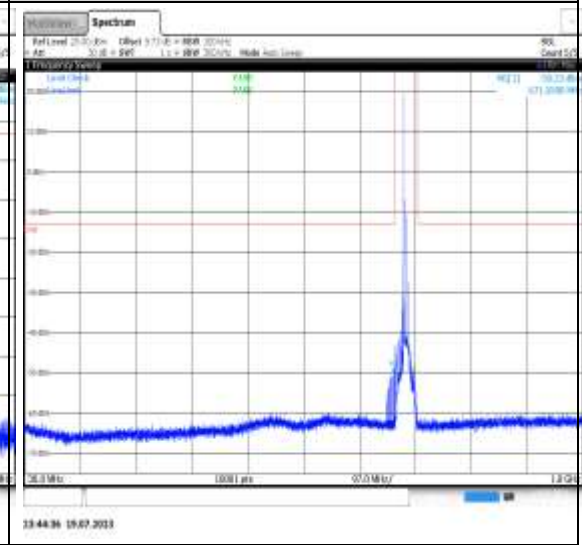
13:44:57 19.07.2023

1-N71-PC3-15-10-H-22-N/A-CP-64QAM-Edge_1RB_Left-1@0-0.009-0.15-Ant1-0.03--79.01--33-PASS



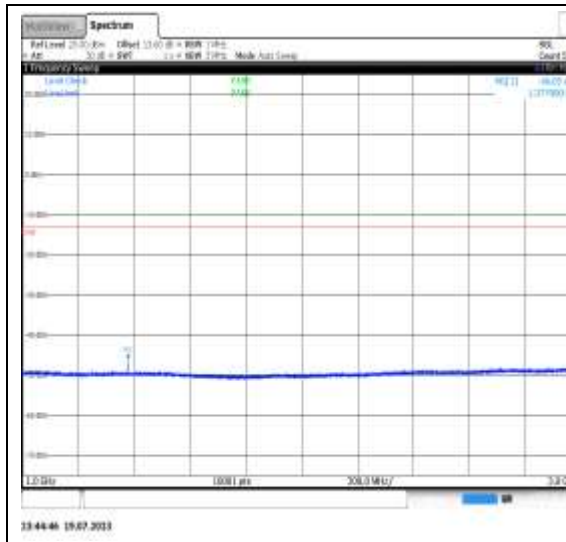
13:44:26 19.07.2023

1-N71-PC3-15-10-H-22-N/A-CP-64QAM-Edge_1RB_Left-1@0-0.15-30-Ant1-0.15--87.94--23-PASS



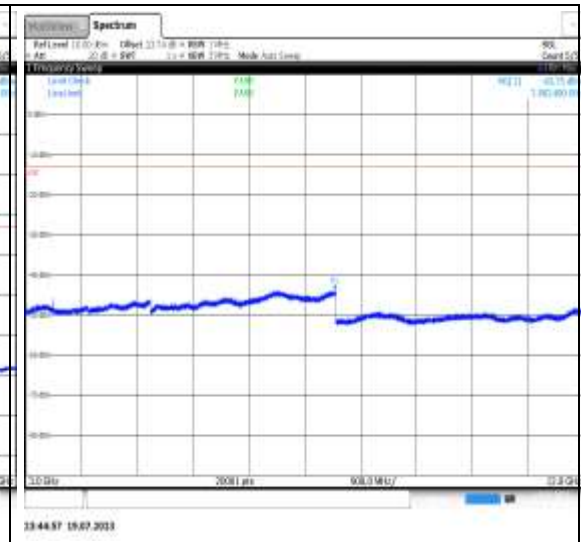
13:44:36 19.07.2023

1-N71-PC3-15-10-H-22-N/A-CP-64QAM-Edge_1RB_Left-1@0-30-1000-Ant1-671.56--50.23--13-PASS



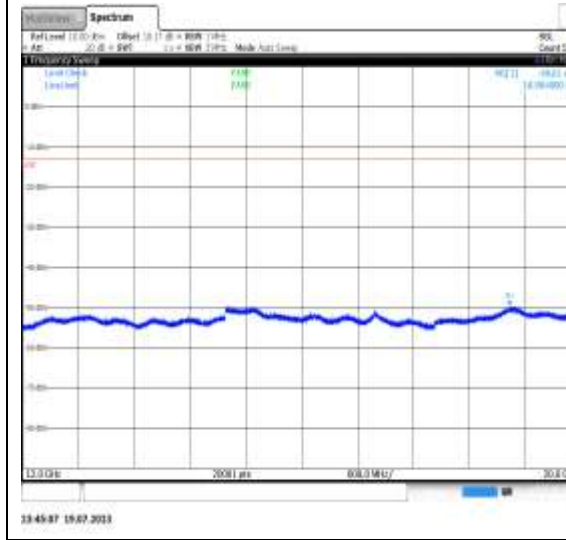
13:44:46 19.07.2023

1-N71-PC3-15-10-H-22-N/A-CP-64QAM-Edge_1RB_Left-1@0-1000-3000-Ant1-1377.00--46.05--13-PASS



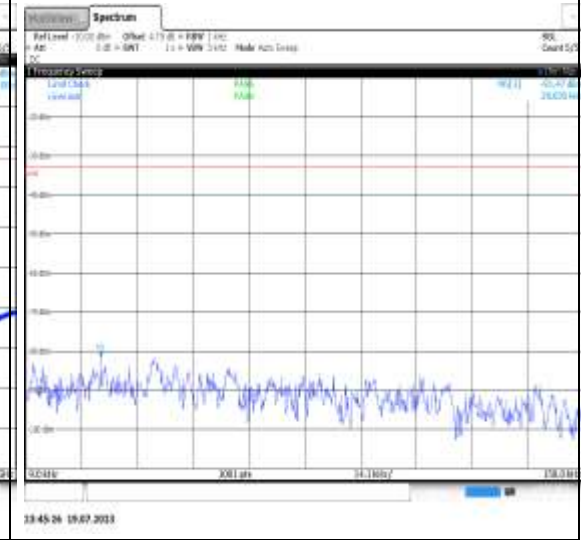
13:44:57 19.07.2023

1-N71-PC3-15-10-H-22-N/A-CP-64QAM-Edge_1RB_Left-1@0-3000-12000-Ant1-7982.40--43.75--13-PASS



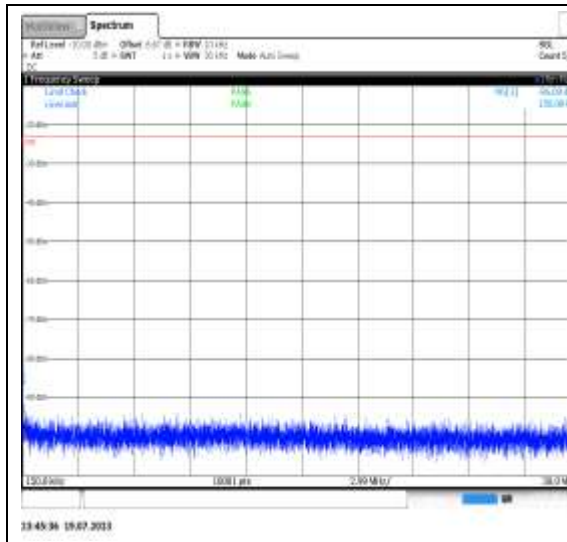
13:45:07 19.07.2023

1-N71-PC3-15-10-H-22-N/A-CP-64QAM-Edge_1RB_Left-1@0-12000-20000-Ant1-18984.80--49.61--13-PASS

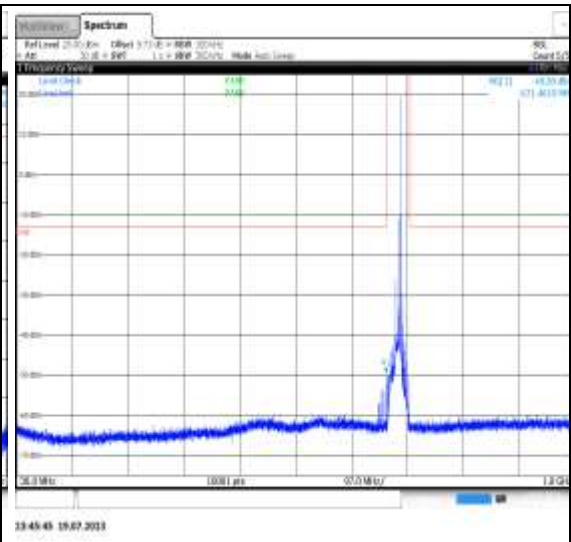


13:45:26 19.07.2023

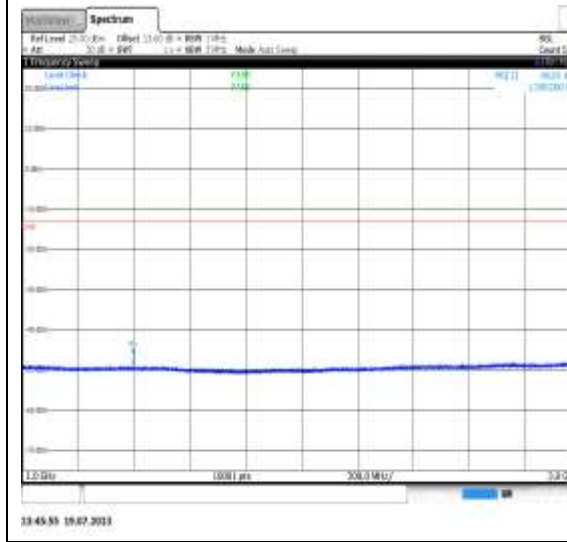
1-N71-PC3-15-10-H-23-N/A-CP-64QAM-Edge_1RB_Right-1@51.009-0.15-Ant1-0.03--81.47--33-PASS



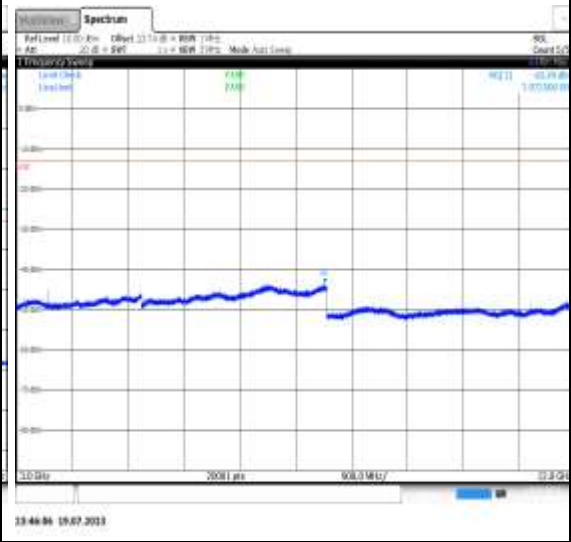
1-N71-PC3-15-10-H-23-N/A-CP-64QAM-Edge_1RB_Right-1@51-0.15-30-Ant1-0.15--86.09--23-PASS



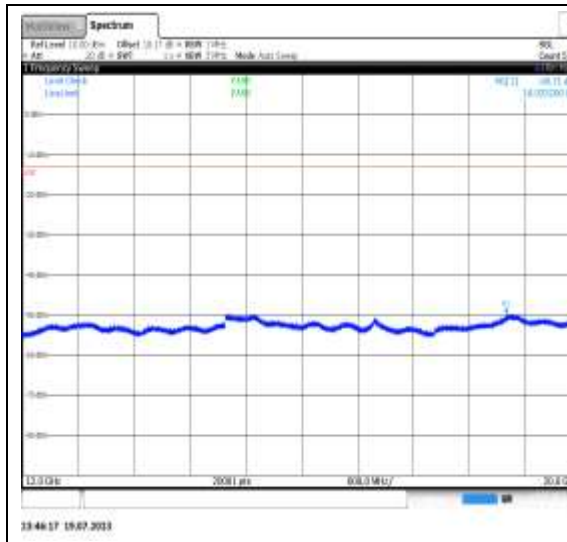
1-N71-PC3-15-10-H-23-N/A-CP-64QAM-Edge_1RB_Right-1@51-30-1000-Ant1-671.46--49.30--13-PASS



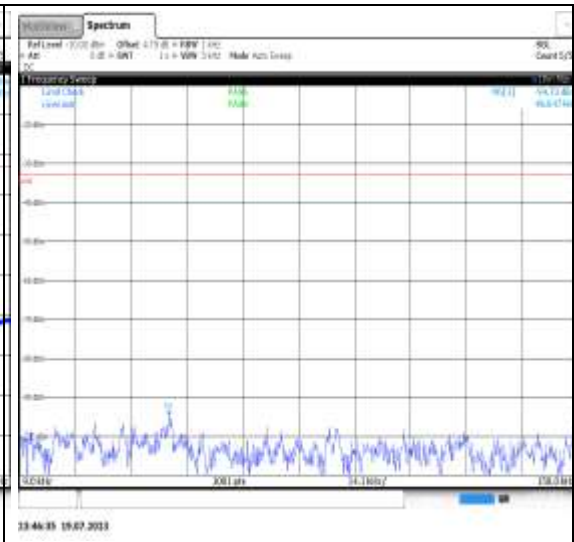
1-N71-PC3-15-10-H-23-N/A-CP-64QAM-Edge_1RB_Right-1@51-1000-3000-Ant1-1395.20--46.01--13-PASS



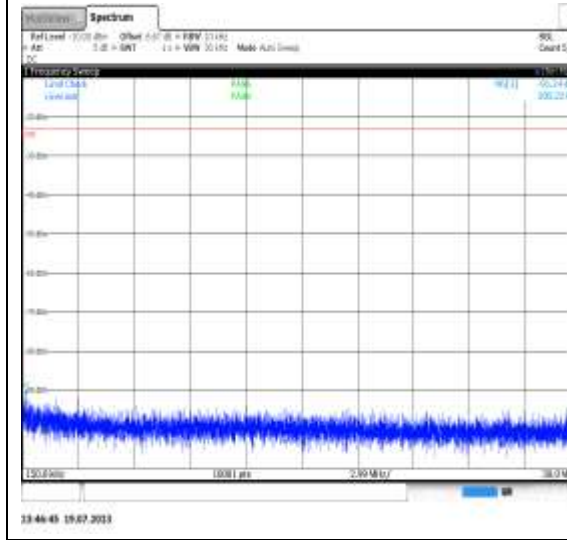
1-N71-PC3-15-10-H-23-N/A-CP-64QAM-Edge_1RB_Right-1@51-3000-12000-Ant1-7972.50--43.49--13-PASS



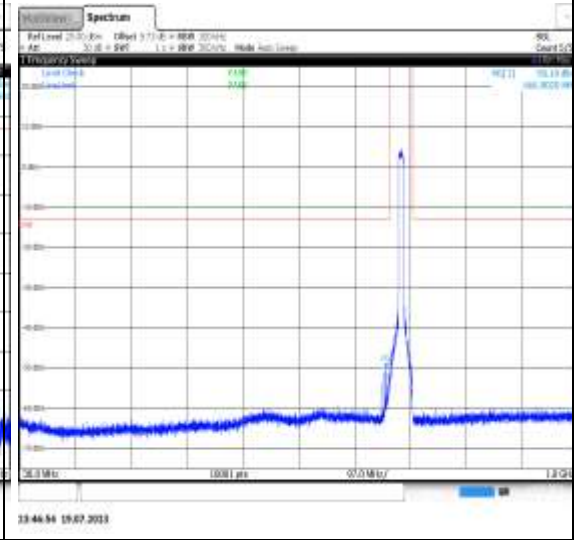
1-N71-PC3-15-10-H-23-N/A-CP-64QAM-Edge_1RB_Right-1@51-12000-20000-Ant1-18933.20--49.71--13-PASS



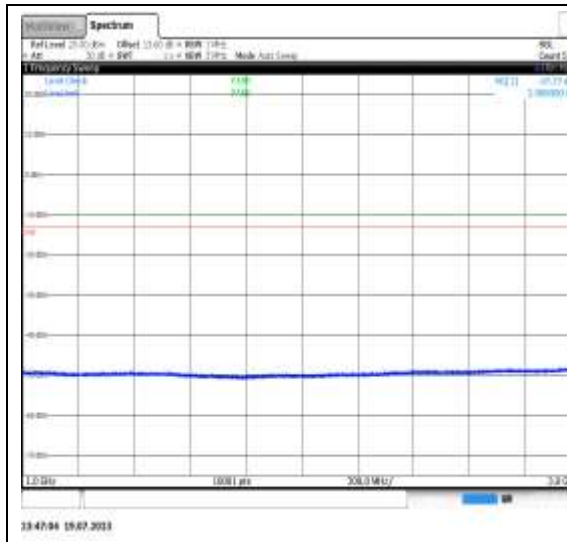
1-N71-PC3-15-10-H-24-N/A-CP-64QAM-Outer_Full-52@0-0.009-0.15-Ant1-0.05--94.73--33-PASS



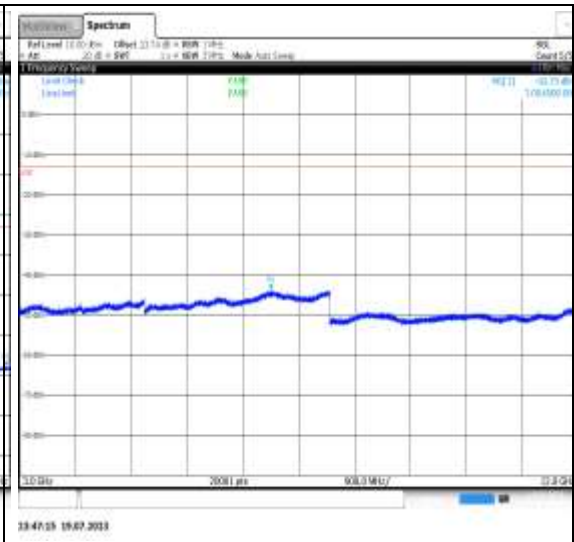
1-N71-PC3-15-10-H-24-N/A-CP-64QAM-Outer_Full-52@0-0.15-30-Ant1-0.31--91.24--23-PASS



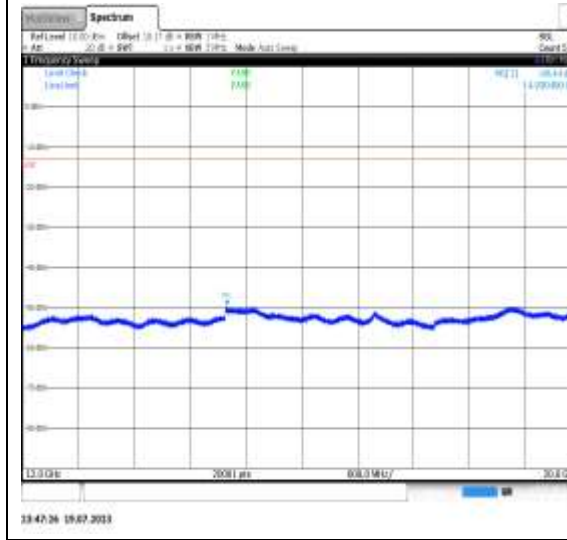
1-N71-PC3-15-10-H-24-N/A-CP-64QAM-Outer_Full-52@0-30-1000-Ant1-666.90--50.18--13-PASS



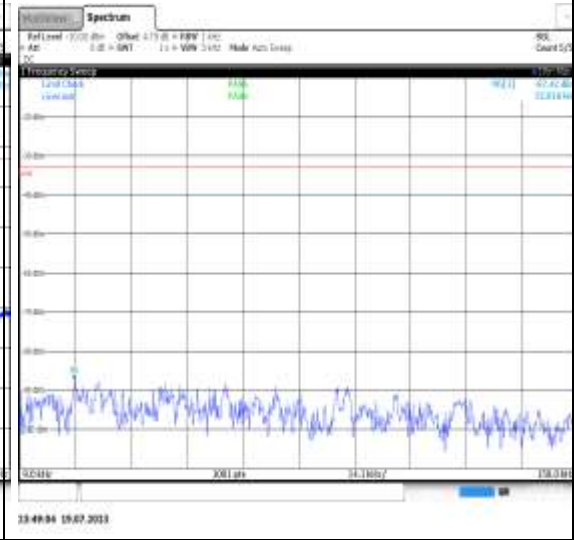
1-N71-PC3-15-10-H-24-N/A-CP-64QAM-Outer_Full-52@0-1000-3000-Ant1-2988.00--47.77--13-PASS



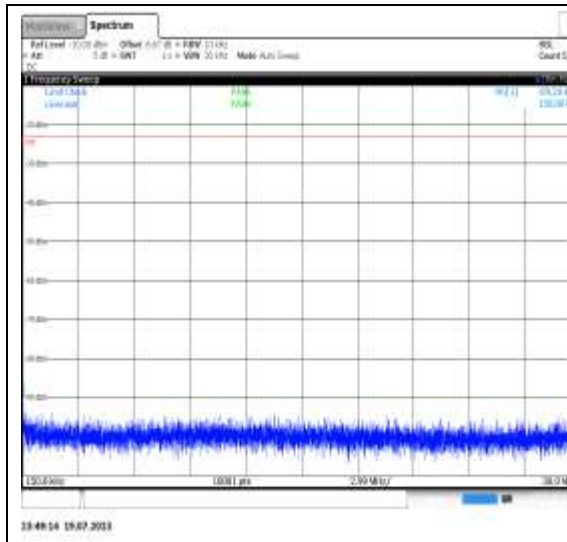
1-N71-PC3-15-10-H-24-N/A-CP-64QAM-Outer_Full-52@0-3000-12000-Ant1-7054.50--43.73--13-PASS



1-N71-PC3-15-10-H-24-N/A-CP-64QAM-Outer_Full-52@0-12000-20000-Ant1-14930.40--49.44--13-PASS

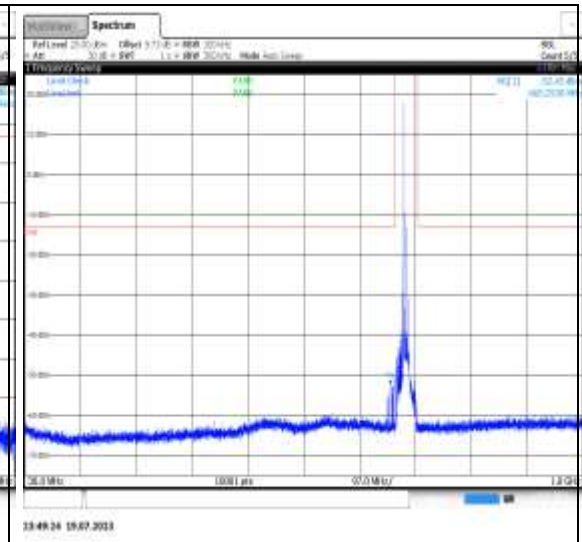


1-N71-PC3-15-10-H-25-N/A-CP-256QAM-Edge_1RB_Left-1@0-0.009-0.15-Ant1-0.02--87.42--33-PASS



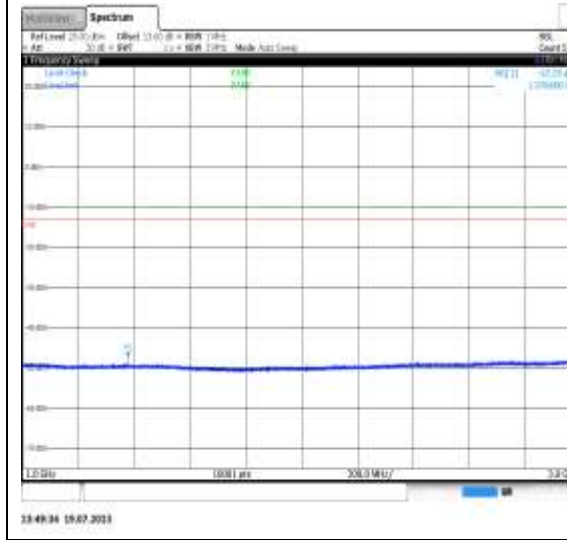
23-49-34 19-07-2023

1-N71-PC3-15-10-H-25-N/A-CP-256QAM-Edge_1RB_Left-1@0-0.15-30-Ant1-0.15--89.28--23-PASS



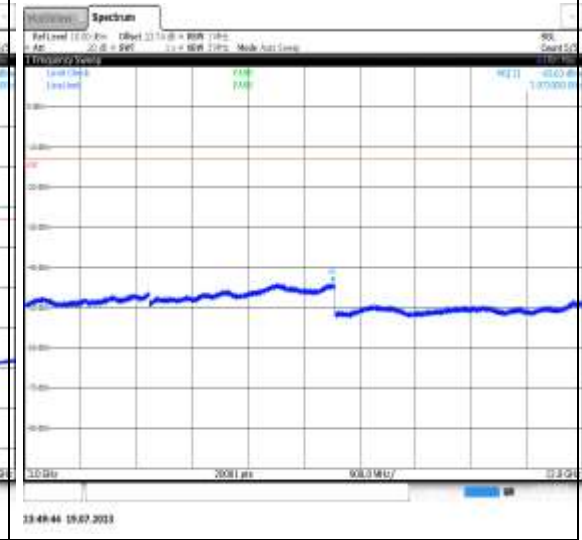
23-49-34 19-07-2023

1-N71-PC3-15-10-H-25-N/A-CP-256QAM-Edge_1RB_Left-1@0-30-1000-Ant1-665.25--52.45--13-PASS



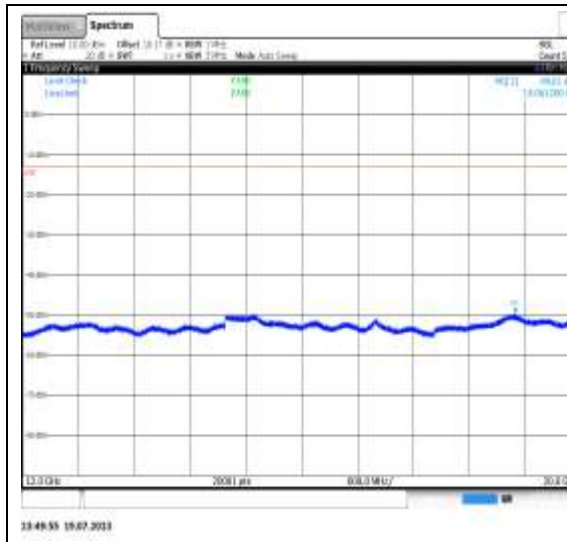
23-49-34 19-07-2023

1-N71-PC3-15-10-H-25-N/A-CP-256QAM-Edge_1RB_Left-1@0-1000-3000-Ant1-1376.60--47.35--13-PASS



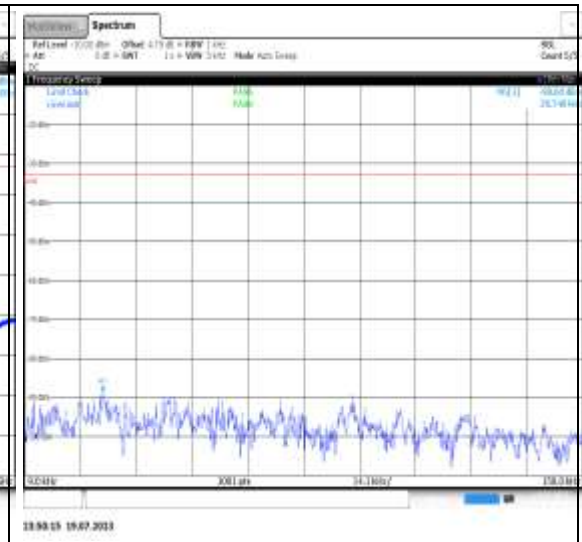
23-49-34 19-07-2023

1-N71-PC3-15-10-H-25-N/A-CP-256QAM-Edge_1RB_Left-1@0-3000-12000-Ant1-7972.05--43.63--13-PASS



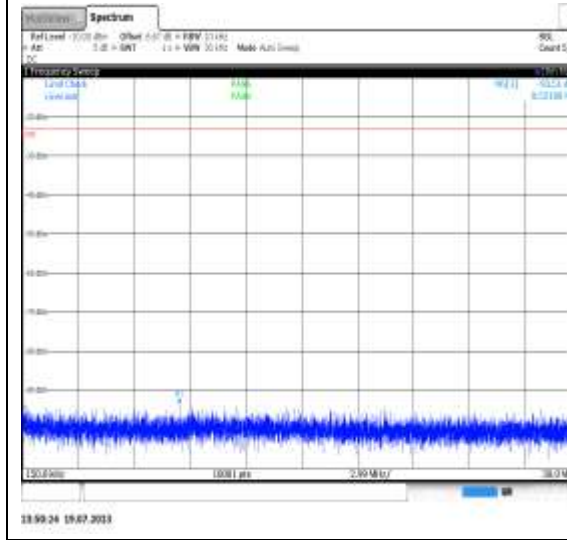
18:48:55 19.07.2023

1-N71-PC3-15-10-H-25-N/A-CP-256QAM-Edge_1RB_Left-1@0-12000-20000-Ant1-19061.20--49.61--13-PASS



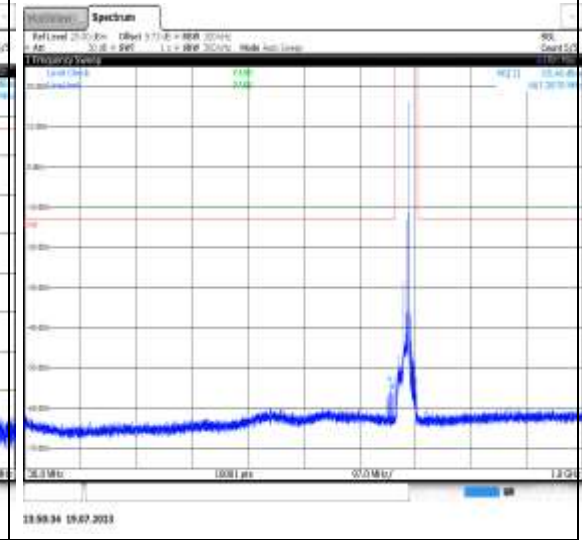
18:50:15 19.07.2023

1-N71-PC3-15-10-H-26-N/A-CP-256QAM-Edge_1RB_Right-1@51-0.009-0.15-Ant1-0.03--88.60--33-PASS



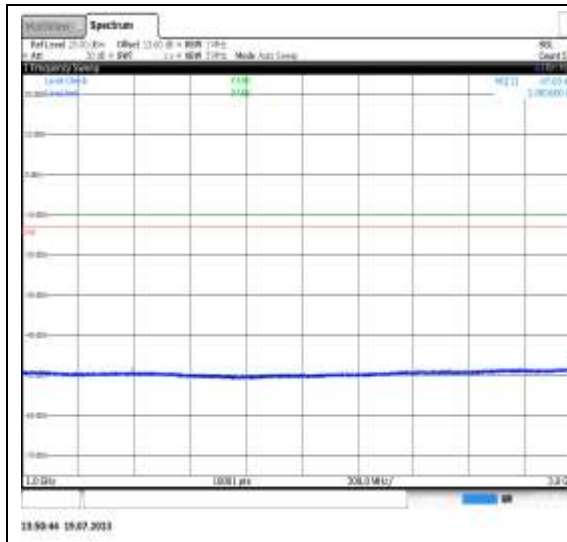
18:59:24 19.07.2023

1-N71-PC3-15-10-H-26-N/A-CP-256QAM-Edge_1RB_Right-1@51-0.15-30-Ant1-8.53--93.51--23-PASS

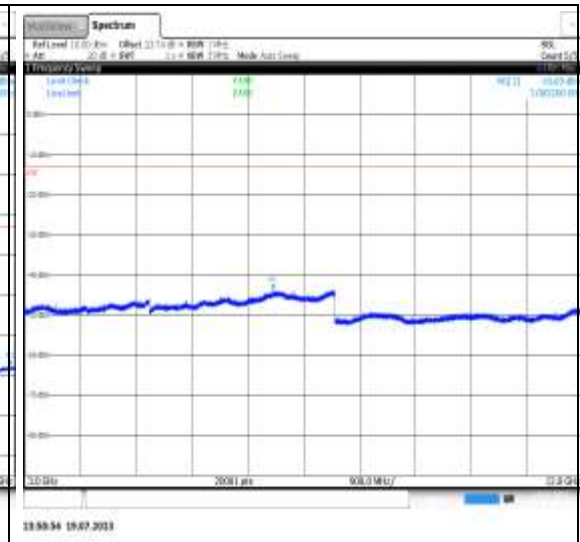


18:58:34 19.07.2023

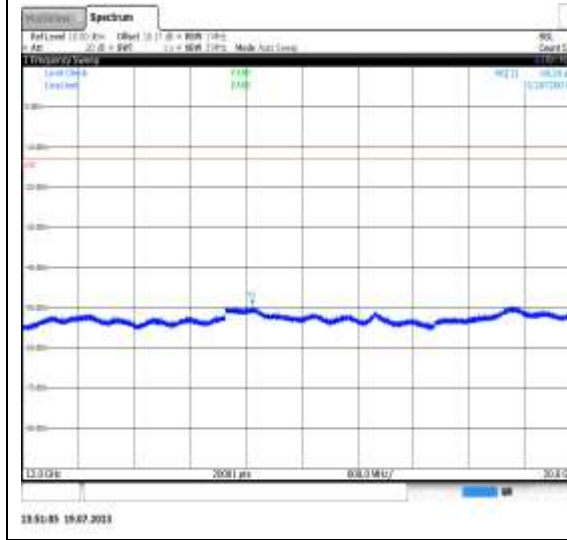
1-N71-PC3-15-10-H-26-N/A-CP-256QAM-Edge_1RB_Right-1@51-30-1000-Ant1-667.39--55.46--13-PASS



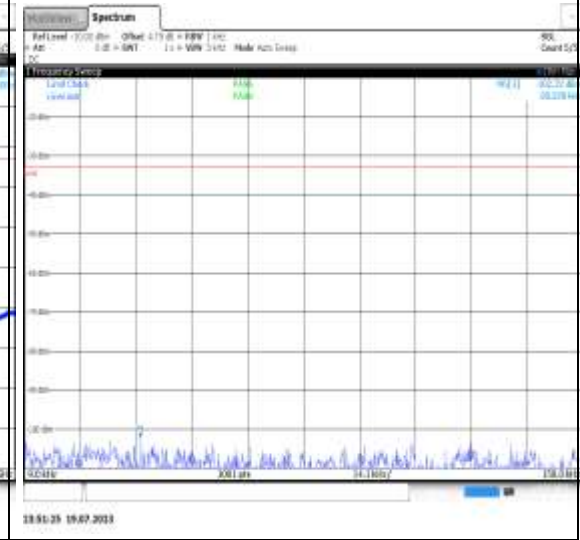
1-N71-PC3-15-10-H-26-N/A-CP-256QAM-Edge_1RB_Right-1@51-1000-3000-Ant1-2983.60--47.69--13-PASS



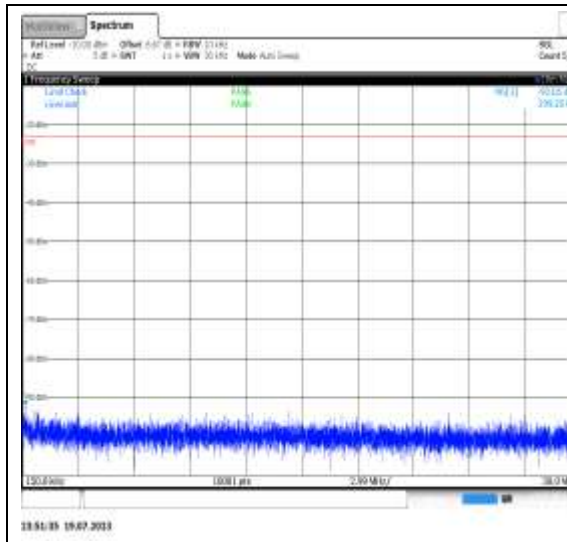
1-N71-PC3-15-10-H-26-N/A-CP-256QAM-Edge_1RB_Right-1@51-3000-12000-Ant1-7003.20--43.69--13-PASS



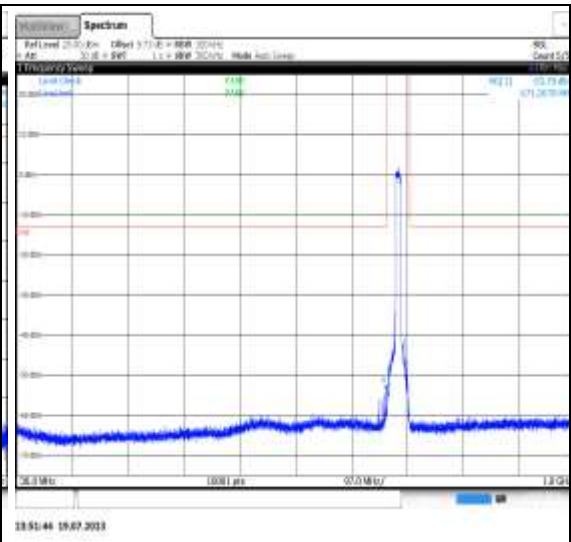
1-N71-PC3-15-10-H-26-N/A-CP-256QAM-Edge_1RB_Right-1@51-12000-20000-Ant1-15287.20--49.28--13-PASS



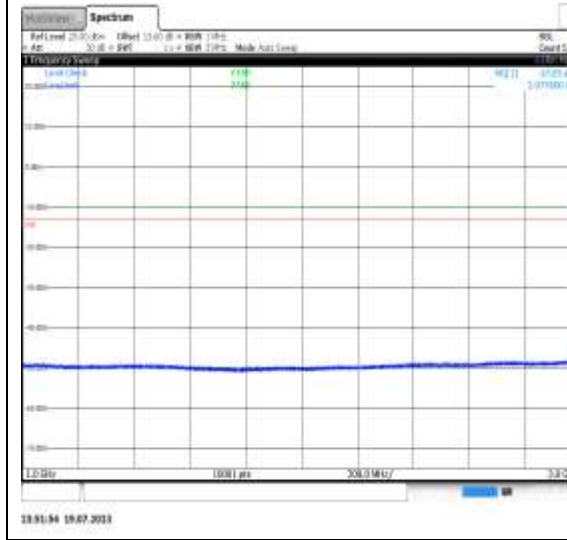
1-N71-PC3-15-10-H-27-N/A-CP-256QAM-Outer_Full-52@0-0.009-0.15-Ant1-0.04--102.22--33-PASS



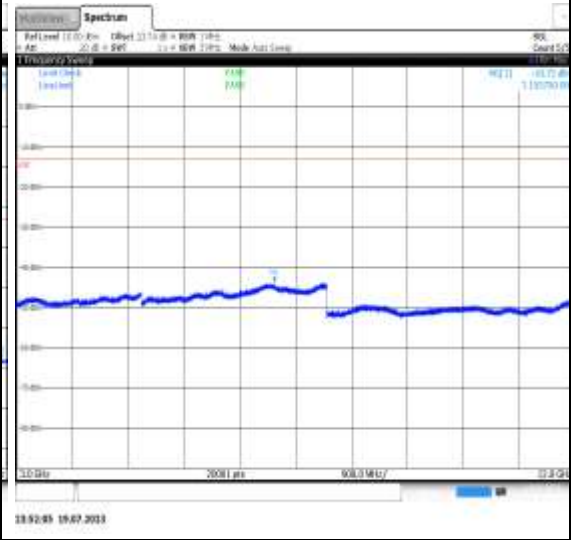
1-N71-PC3-15-10-H-27-N/A-CP-256QAM-Outer_Full-52@0-0.15-30-Ant1-0.30--92.05--23-PASS



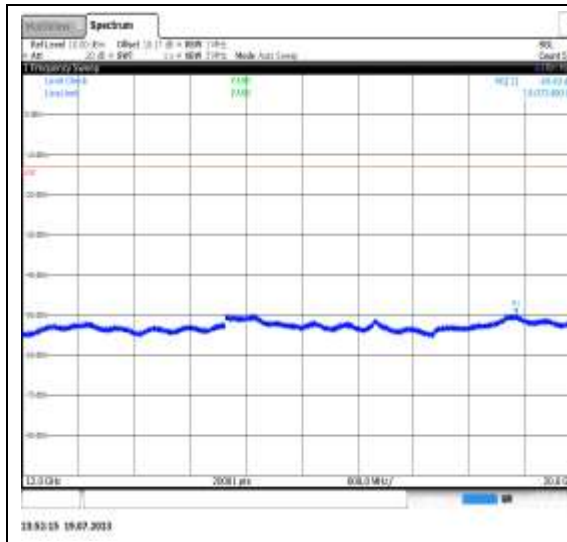
1-N71-PC3-15-10-H-27-N/A-CP-256QAM-Outer_Full-52@0-30-1000-Ant1-671.27--53.79--13-PASS



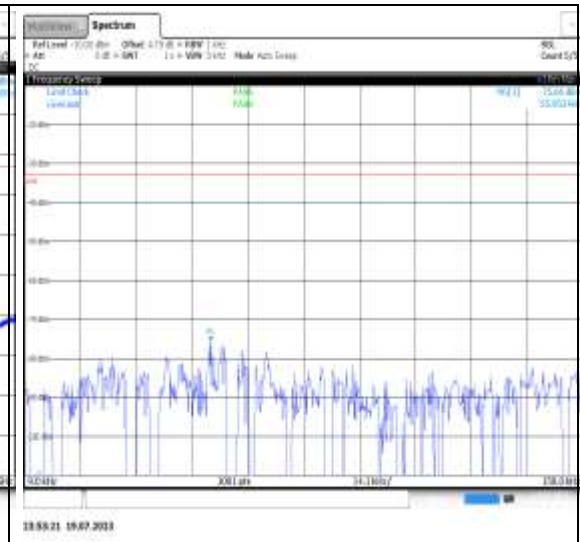
1-N71-PC3-15-10-H-27-N/A-CP-256QAM-Outer_Full-52@0-1000-3000-Ant1-2977.60--47.85--13-PASS



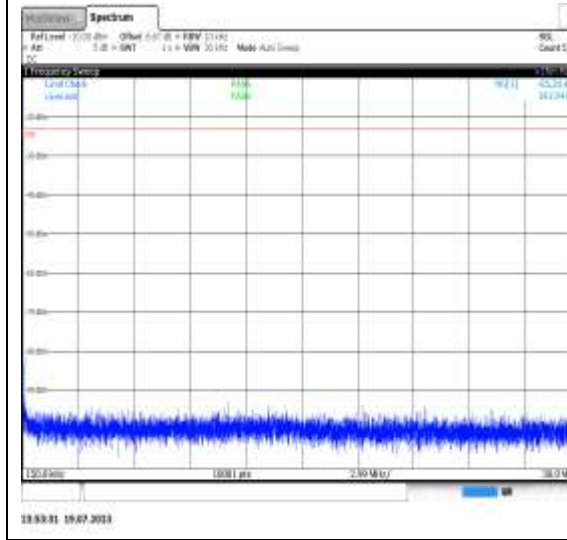
1-N71-PC3-15-10-H-27-N/A-CP-256QAM-Outer_Full-52@0-3000-12000-Ant1-7155.75--43.72--13-PASS



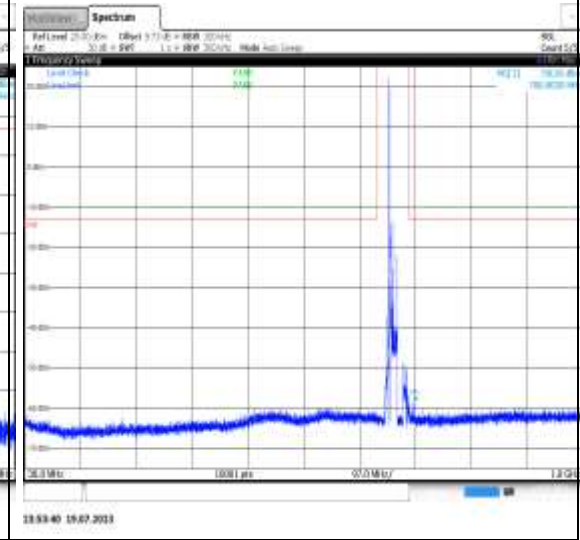
1-N71-PC3-15-10-H-27-N/A-CP-256QAM-Outer_Full-52@0-12000-20000-Ant1-19072.40--49.49--13-PASS



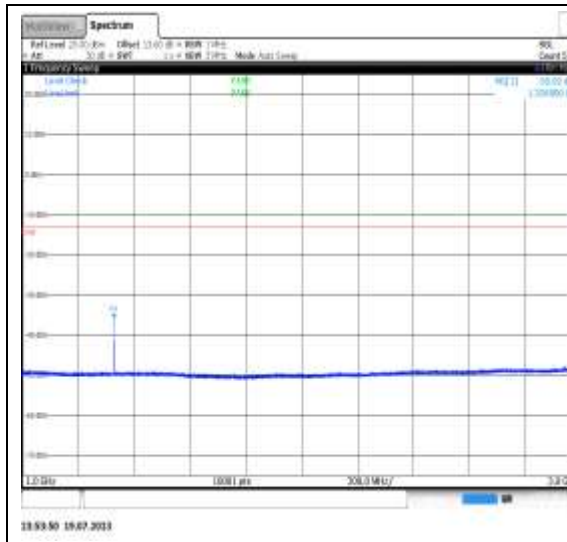
1-N71-PC3-15-15-L-1-N/A-DFT-PI2BPSK-Edge_1RB_Left-1@0-0.009-0.15-Ant1-0.06--75.66--33-PASS



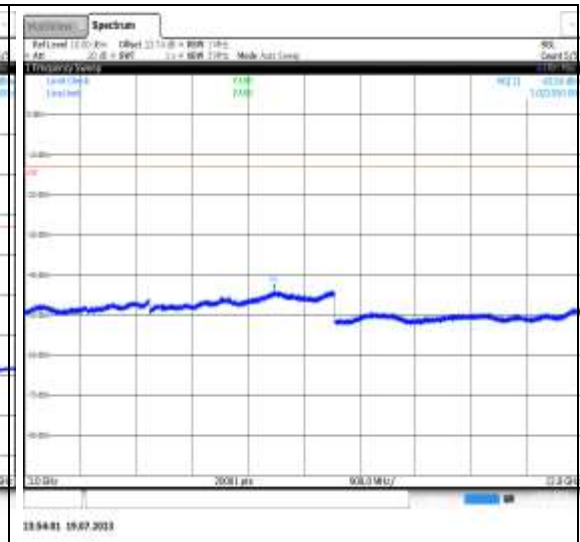
1-N71-PC3-15-15-L-1-N/A-DFT-PI2BPSK-Edge_1RB_Left-1@0-0.15-30-Ant1-0.16--85.20--23-PASS



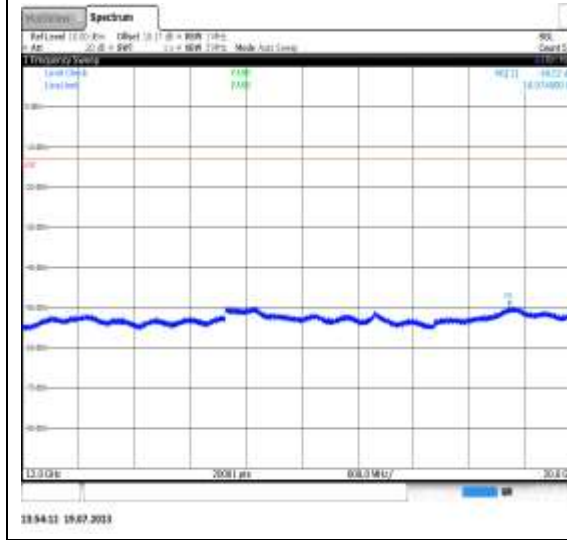
1-N71-PC3-15-15-L-1-N/A-DFT-PI2BPSK-Edge_1RB_Left-1@0-30-1000-Ant1-708.90--58.56--13-PASS



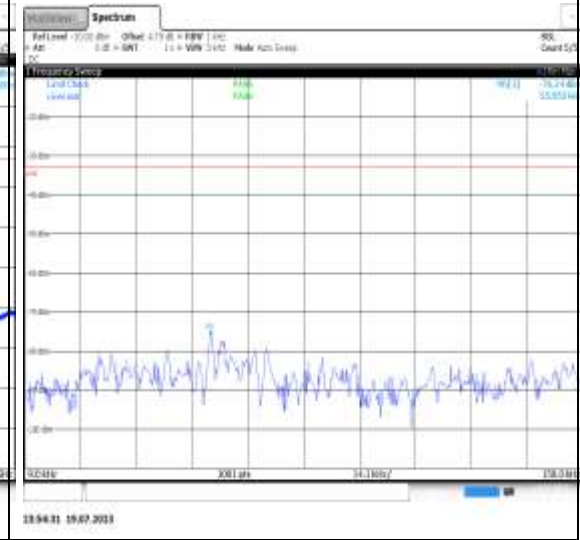
1-N71-PC3-15-15-L-1-N/A-DFT-PI2BPSK-Edge_1RB_Left-1@0-1000-3000-Ant1-1326.80--35.92--13-PASS



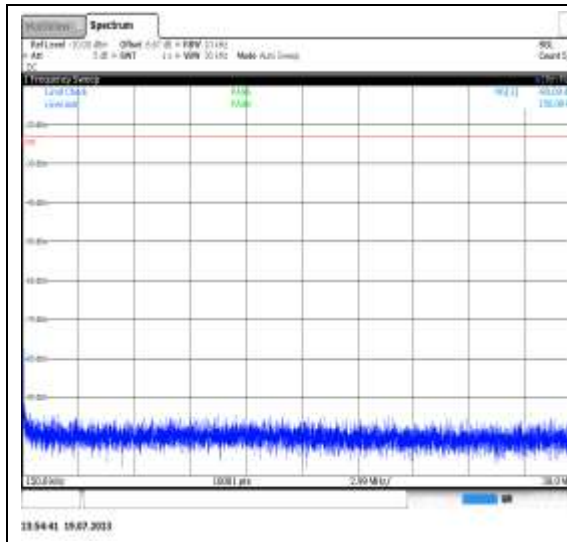
1-N71-PC3-15-15-L-1-N/A-DFT-PI2BPSK-Edge_1RB_Left-1@0-3000-12000-Ant1-7022.55--43.58--13-PASS



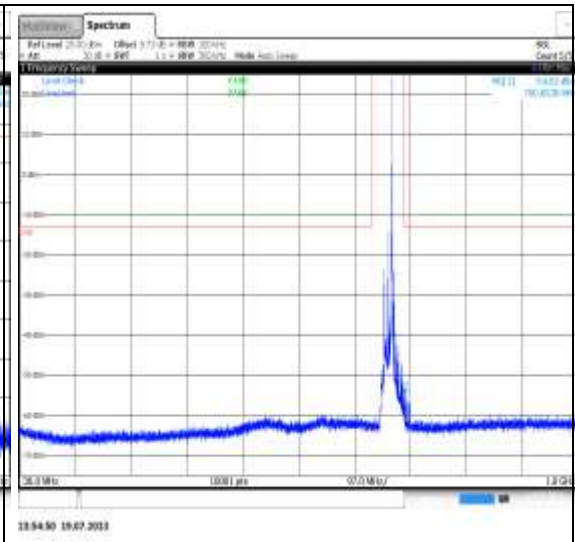
1-N71-PC3-15-15-L-1-N/A-DFT-PI2BPSK-Edge_1RB_Left-1@0-12000-20000-Ant1-18974.80--49.52--13-PASS



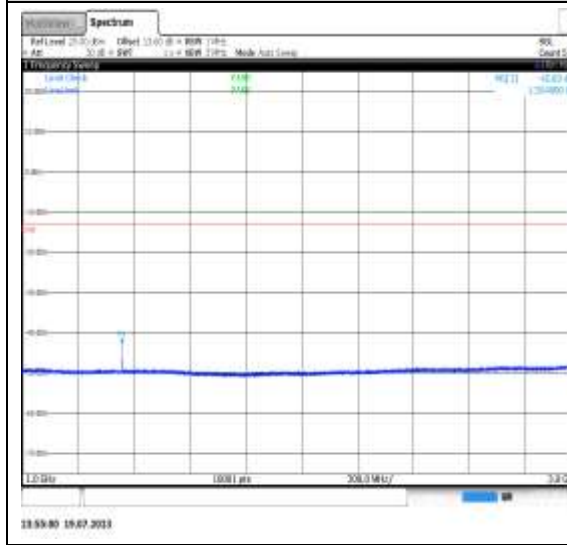
1-N71-PC3-15-15-L-2-N/A-DFT-PI2BPSK-Edge_1RB_Right-1@78.0-0.09-0.15-Ant1-0.06--76.24--33-PASS



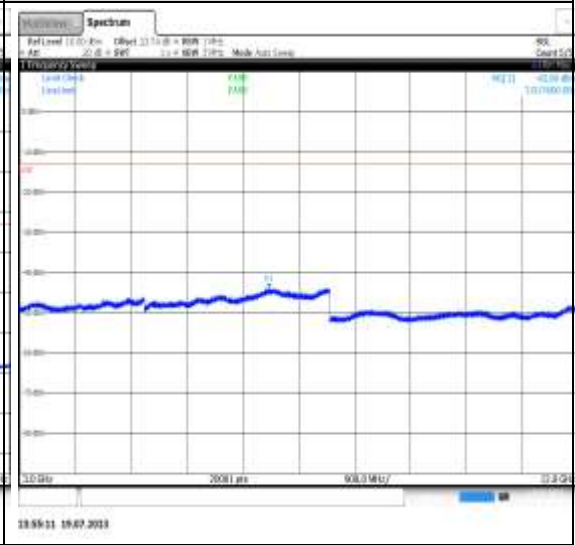
1-N71-PC3-15-15-L-2-N/A-DFT-PI2BPSK-Edge_1RB_Right-1@78-0.15-30-Ant1-0.15--80.09--23-PASS



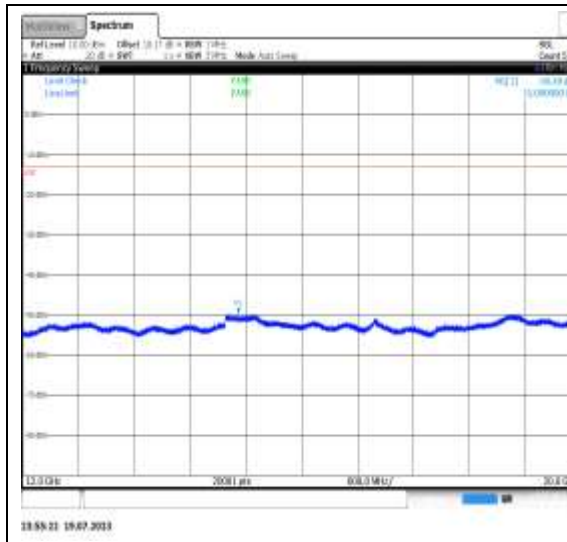
1-N71-PC3-15-15-L-2-N/A-DFT-PI2BPSK-Edge_1RB_Right-1@78-30-1000-Ant1-700.85--54.82--13-PASS



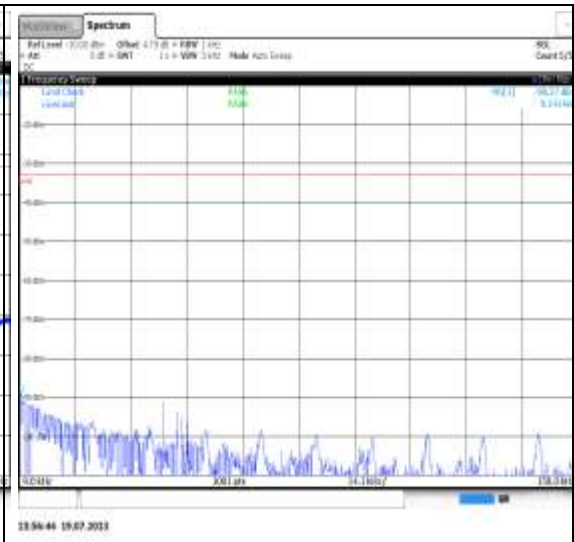
1-N71-PC3-15-15-L-2-N/A-DFT-PI2BPSK-Edge_1RB_Right-1@78-1000-3000-Ant1-1354.80--42.83--13-PASS



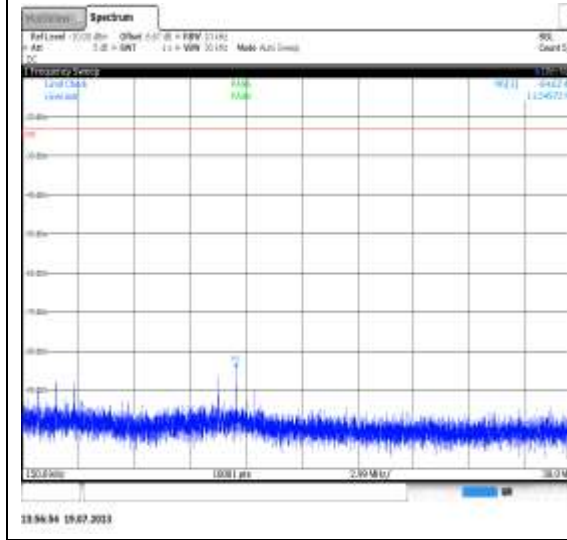
1-N71-PC3-15-15-L-2-N/A-DFT-PI2BPSK-Edge_1RB_Right-1@78-3000-12000-Ant1-7017.60--43.90--13-PASS



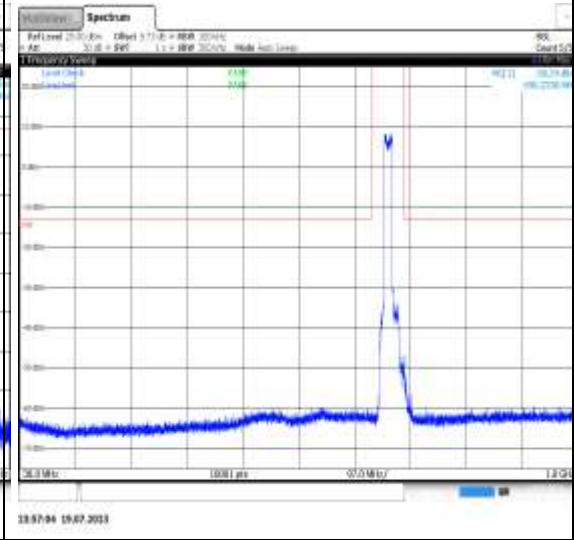
1-N71-PC3-15-15-L-2-N/A-DFT-PI2BPSK-Edge_1RB_Right-1@78-12000-20000-Ant1-15090.00--49.49--13-PASS



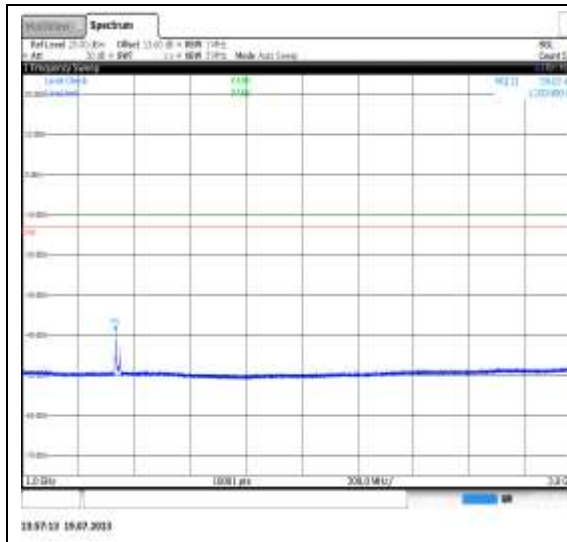
1-N71-PC3-15-15-L-3-N/A-DFT-PI2BPSK-Outer_Full-75@0-0.009-0.15-Ant1-0.01--90.37--33-PASS



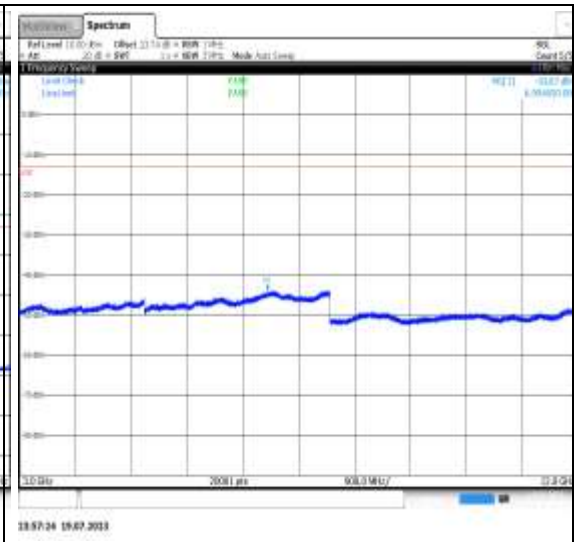
1-N71-PC3-15-15-L-3-N/A-DFT-PI2BPSK-Outer_Full-75@0-0.15-30-Ant1-11.55--84.62--23-PASS



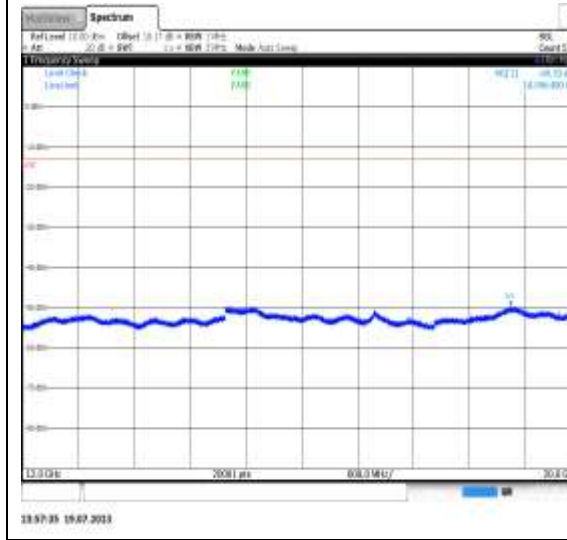
1-N71-PC3-15-15-L-3-N/A-DFT-PI2BPSK-Outer_Full-75@0-30-1000-Ant1-698.23--50.29--13-PASS



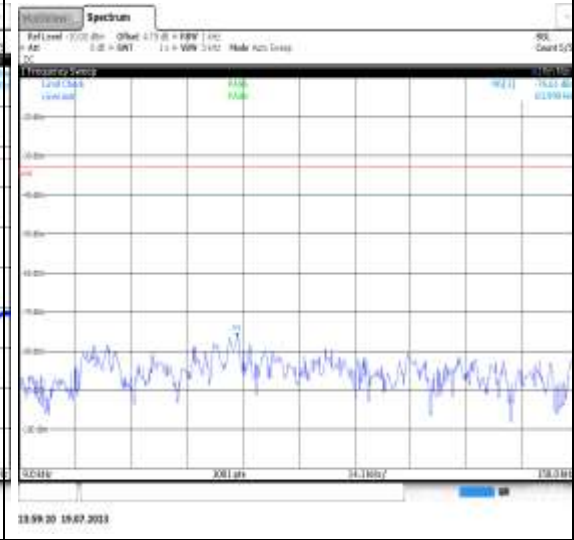
1-N71-PC3-15-15-L-3-N/A-DFT-PI2BPSK-Outer_Full-75@0-1000-3000-Ant1-1333.40--39.07--13-PASS



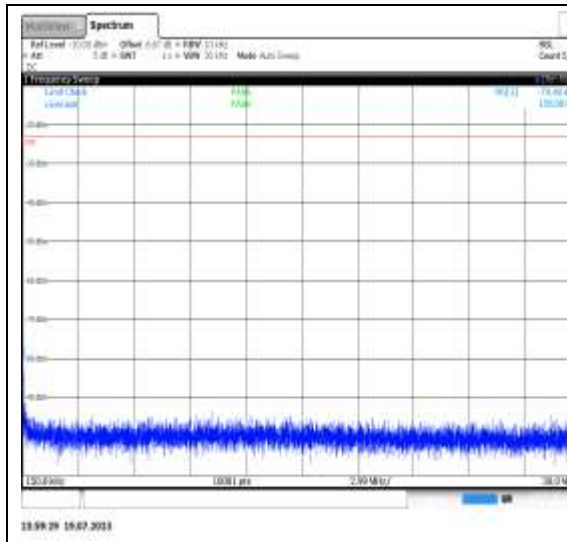
1-N71-PC3-15-15-L-3-N/A-DFT-PI2BPSK-Outer_Full-75@0-3000-12000-Ant1-6994.65--43.87--13-PASS



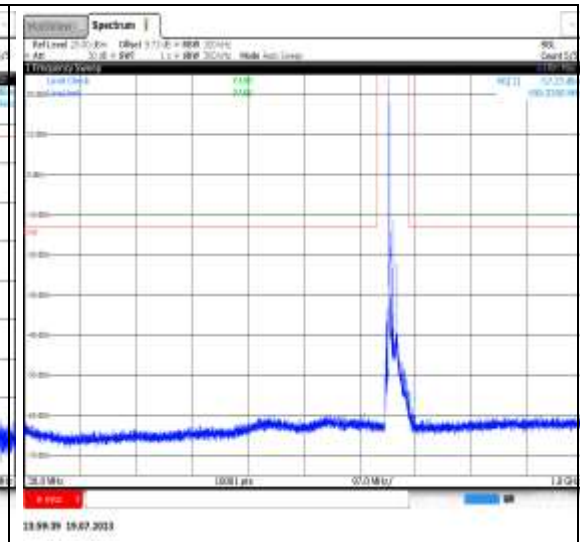
1-N71-PC3-15-15-L-3-N/A-DFT-PI2BPSK-Outer_Full-75@0-12000-20000-Ant1-18996.40--49.70--13-PASS



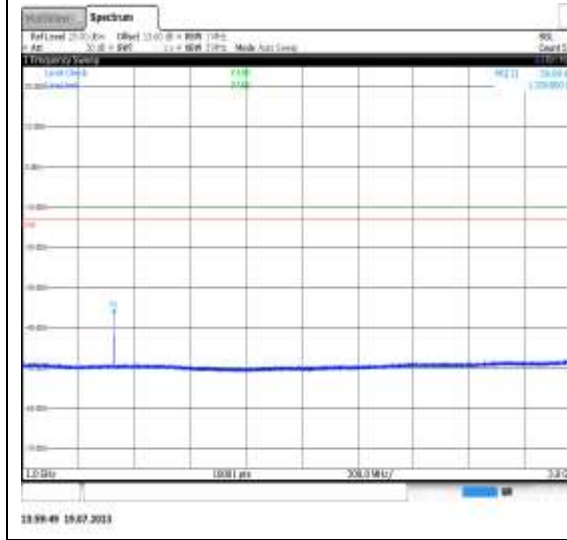
1-N71-PC3-15-15-L-4-N/A-DFT-QPSK-Edge_1RB_Left-1@0-0.009-0.15-Ant1-0.06--76.61--33-PASS



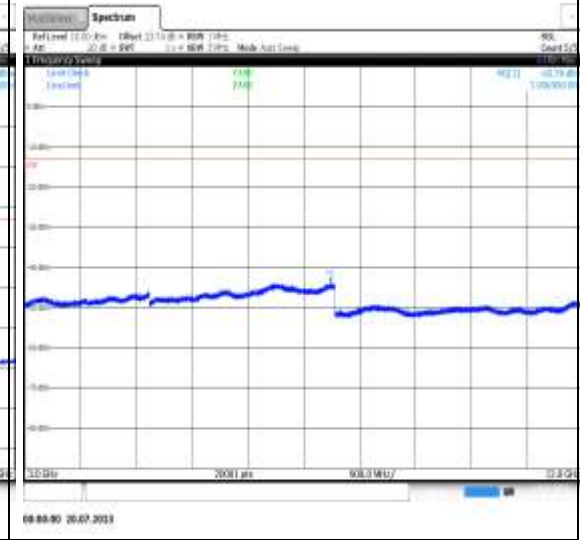
1-N71-PC3-15-15-L-4-N/A-DFT-QPSK-Edge_1RB_Left-1@0-0.15-30-Ant1-0.15--79.48--23-PASS



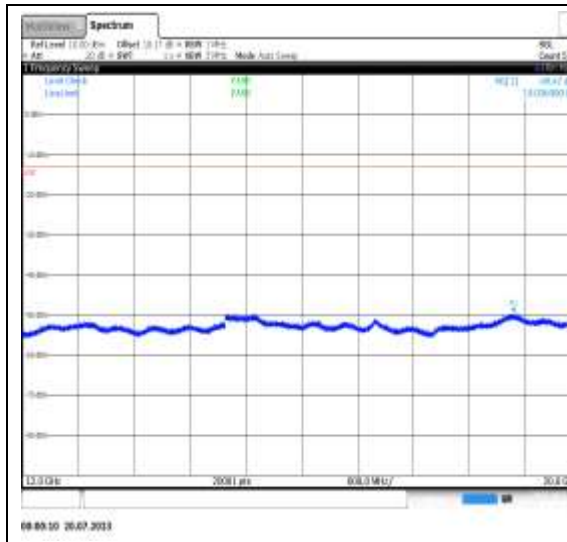
1-N71-PC3-15-15-L-4-N/A-DFT-QPSK-Edge_1RB_Left-1@0-30-1000-Ant1-698.33--57.25--13-PASS



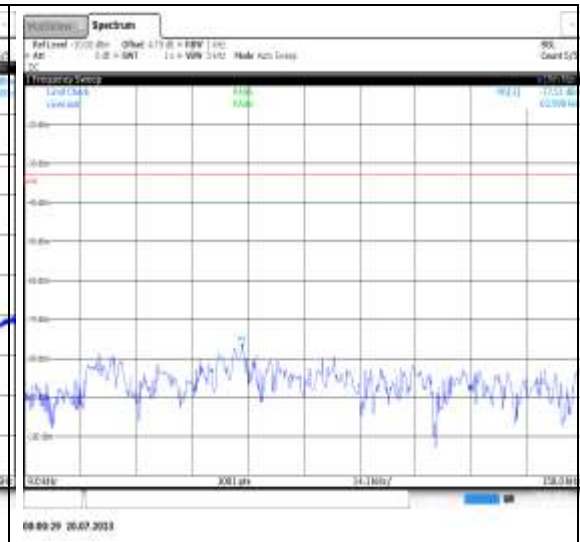
1-N71-PC3-15-15-L-4-N/A-DFT-QPSK-Edge_1RB_Left-1@0-1000-3000-Ant1-1326.80--36.68--13-PASS



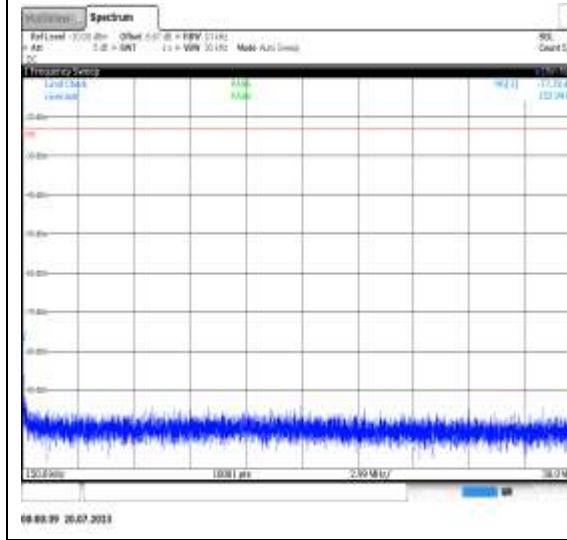
1-N71-PC3-15-15-L-4-N/A-DFT-QPSK-Edge_1RB_Left-1@0-3000-12000-Ant1-7936.95--43.78--13-PASS



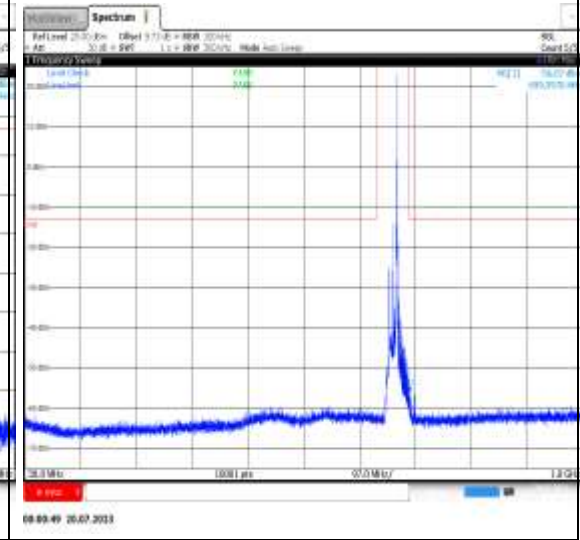
1-N71-PC3-15-15-L-4-N/A-DFT-QPSK-Edge_1RB_Left-1@0-12000-20000-Ant1-19036.00--49.47--13-PASS



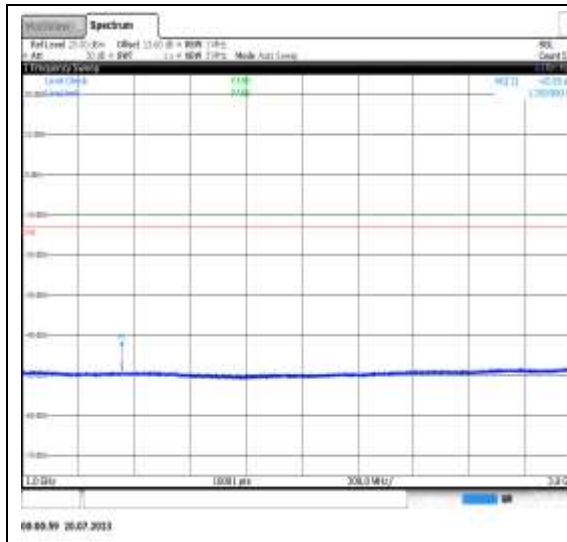
1-N71-PC3-15-15-L-5-N/A-DFT-QPSK-Edge_1RB_Right-1@78-0.009-0.15-Ant1-0.06--77.51--33-PASS



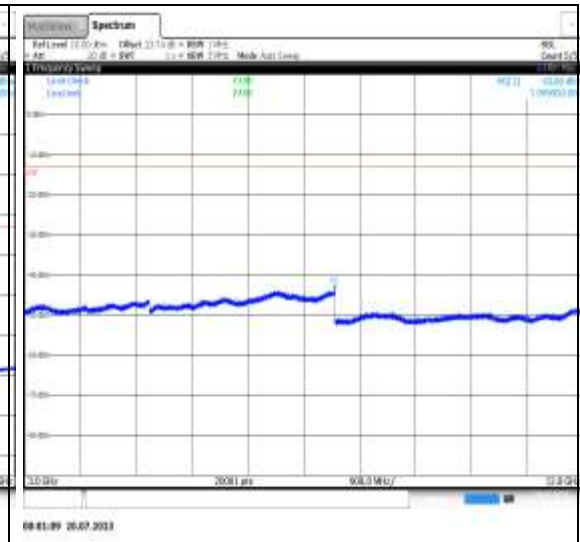
1-N71-PC3-15-15-L-5-N/A-DFT-QPSK-Edge_1RB_Right-1@78-0.15-30-Ant1-0.15--77.78--23-PASS



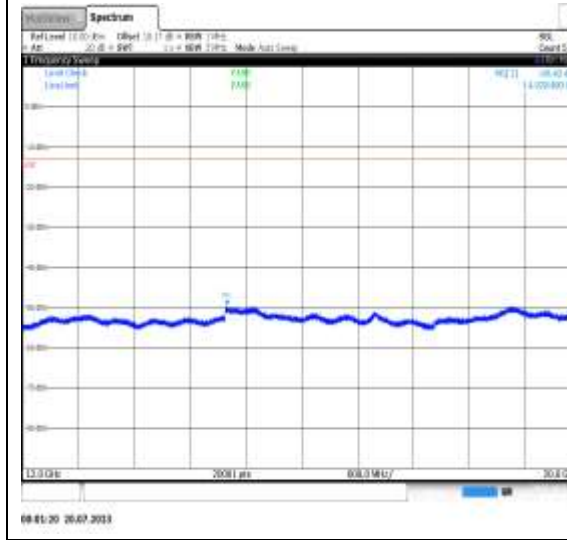
1-N71-PC3-15-15-L-5-N/A-DFT-QPSK-Edge_1RB_Right-1@78-30-1000-Ant1-699.40--56.07--13-PASS



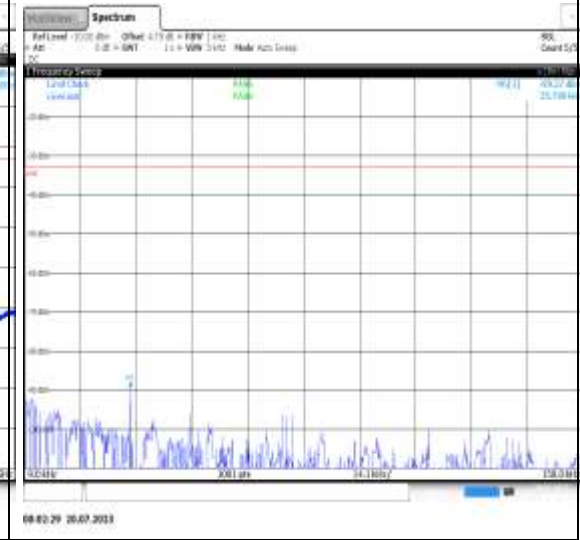
1-N71-PC3-15-15-L-5-N/A-DFT-QPSK-Edge_1RB_Right-1@78-1000-3000-Ant1-1355.00--42.95--13-PASS



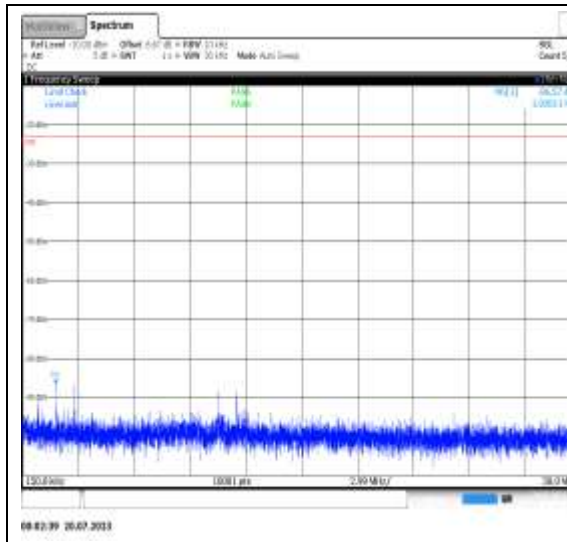
1-N71-PC3-15-15-L-5-N/A-DFT-QPSK-Edge_1RB_Right-1@78-3000-12000-Ant1-7999.05--43.80--13-PASS



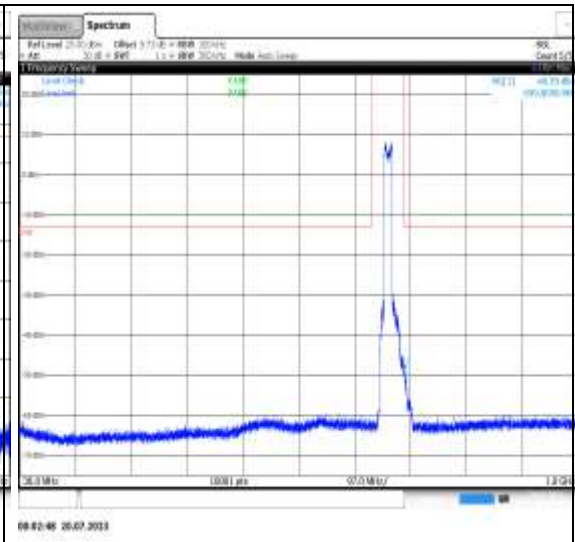
1-N71-PC3-15-15-L-5-N/A-DFT-QPSK-Edge_1RB_Right-1@78-12000-20000-Ant1-14928.40--49.40--13-PASS



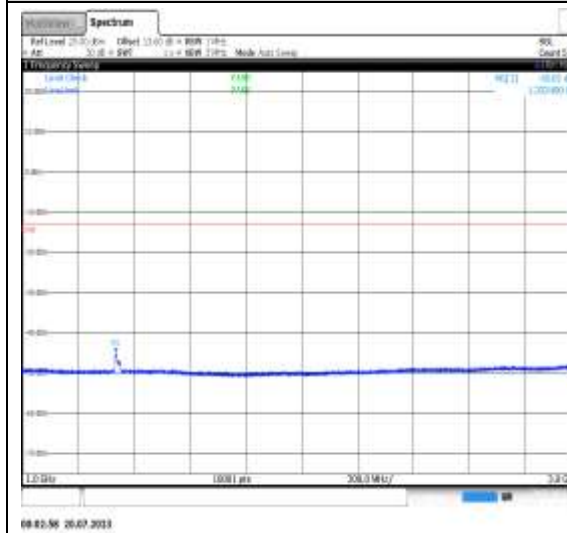
1-N71-PC3-15-15-L-6-N/A-DFT-QPSK-Outer_Full-75@0-0.009-0.15-Ant1-0.04--89.37--33-PASS



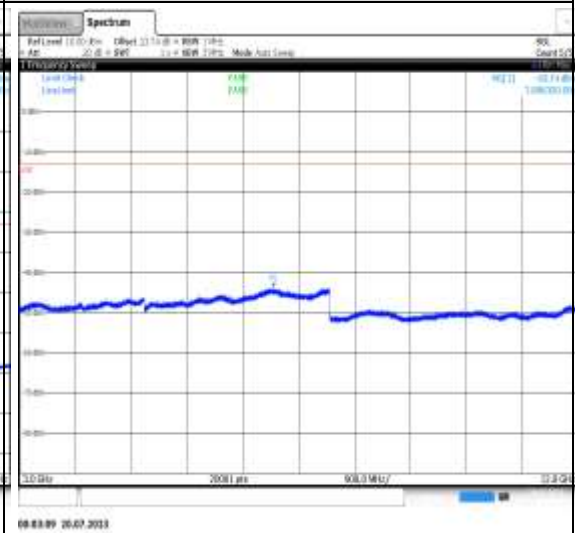
1-N71-PC3-15-15-L-6-N/A-DFT-QPSK-
Outer_Full-75@0-0.15-30-Ant1-1.92--86.57--
23-PASS



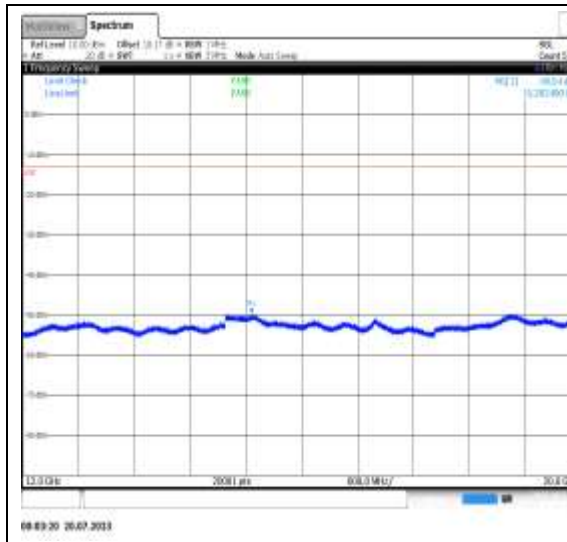
1-N71-PC3-15-15-L-6-N/A-DFT-QPSK-
Outer_Full-75@0-30-1000-Ant1-699.01--
48.70--13-PASS



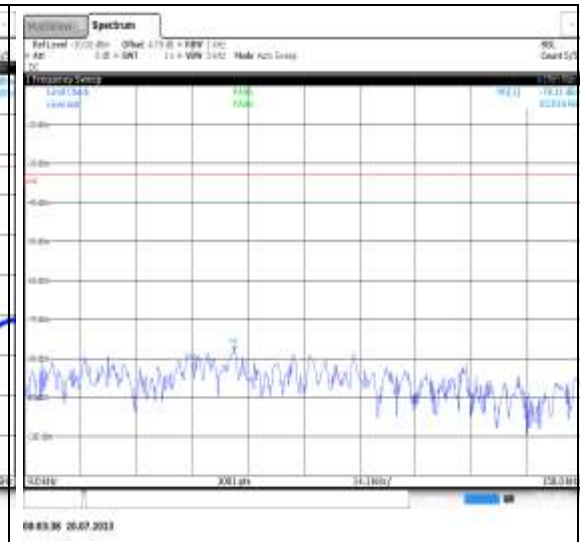
1-N71-PC3-15-15-L-6-N/A-DFT-QPSK-
Outer_Full-75@0-1000-3000-Ant1-1333.40--
45.01--13-PASS



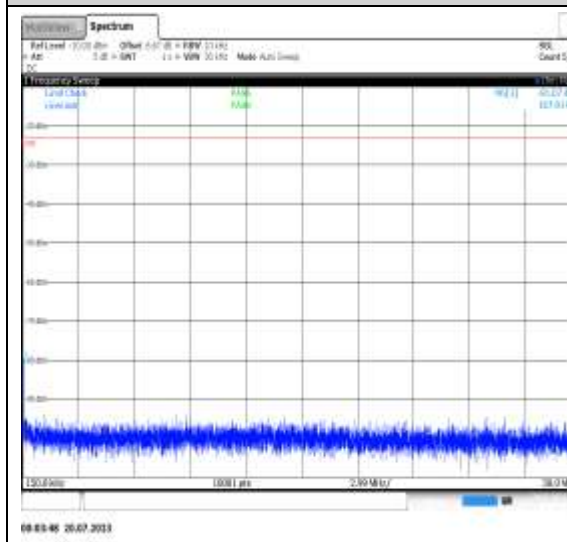
1-N71-PC3-15-15-L-6-N/A-DFT-QPSK-
Outer_Full-75@0-3000-12000-Ant1-7096.35-
-43.74--13-PASS



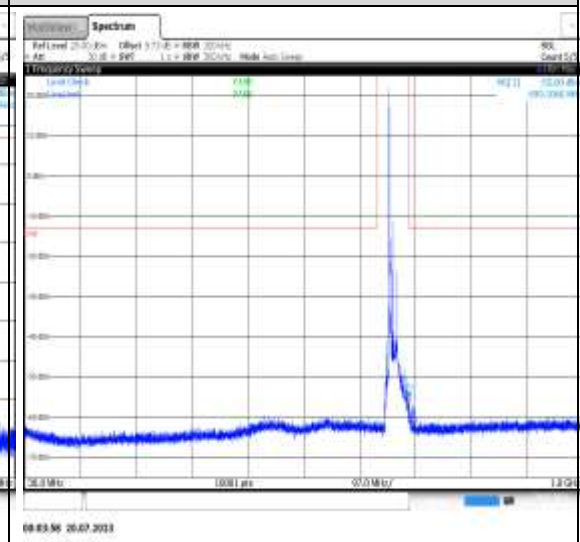
1-N71-PC3-15-15-L-6-N/A-DFT-QPSK-Outer_Full-75@0-12000-20000-Ant1-15282.40--49.54--13-PASS



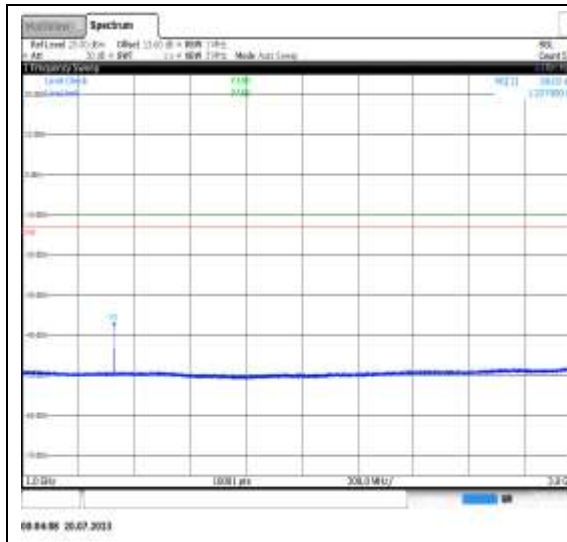
1-N71-PC3-15-15-L-7-N/A-DFT-16QAM-Edge_1RB_Left-1@0-0.009-0.15-Ant1-0.06--78.11--33-PASS



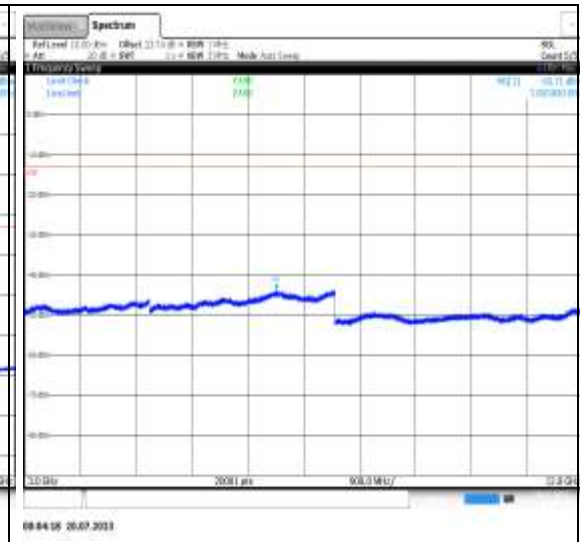
1-N71-PC3-15-15-L-7-N/A-DFT-16QAM-Edge_1RB_Left-1@0-0.15-30-Ant1-0.17--81.07--23-PASS



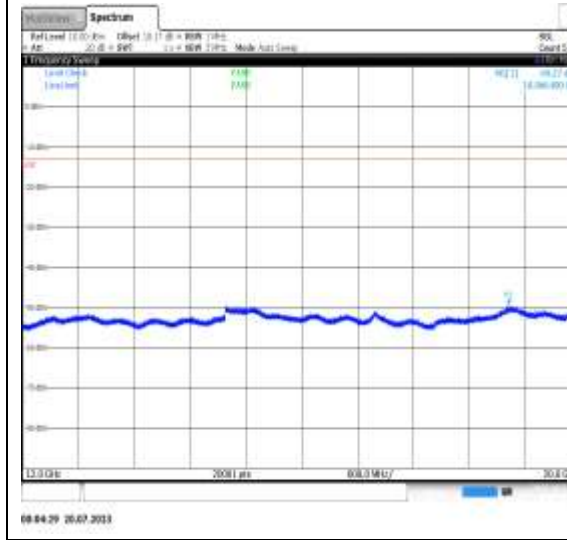
1-N71-PC3-15-15-L-7-N/A-DFT-16QAM-Edge_1RB_Left-1@0-30-1000-Ant1-699.11--55.00--13-PASS



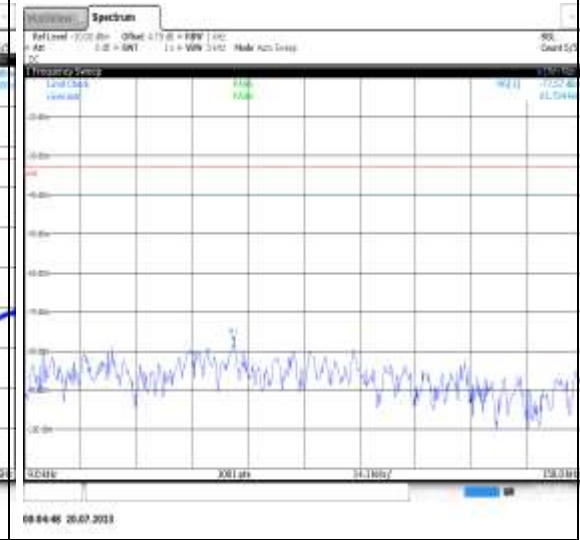
1-N71-PC3-15-15-L-7-N/A-DFT-16QAM-Edge_1RB_Left-1@0-1000-3000-Ant1-1327.00--38.03--13-PASS



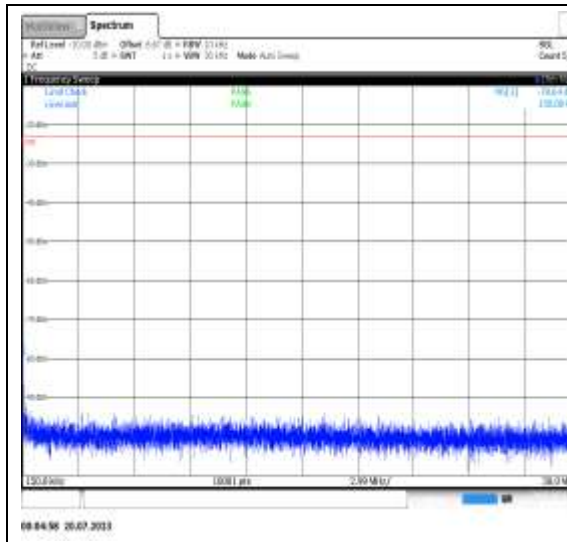
1-N71-PC3-15-15-L-7-N/A-DFT-16QAM-Edge_1RB_Left-1@0-3000-12000-Ant1-7055.85--43.71--13-PASS



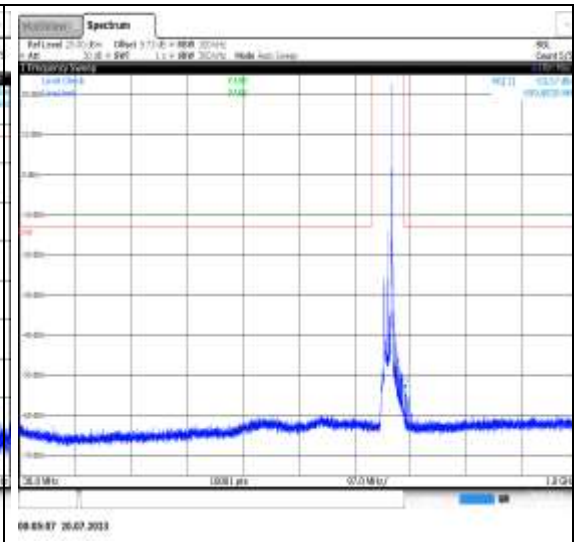
1-N71-PC3-15-15-L-7-N/A-DFT-16QAM-Edge_1RB_Left-1@0-12000-20000-Ant1-18966.40--49.27--13-PASS



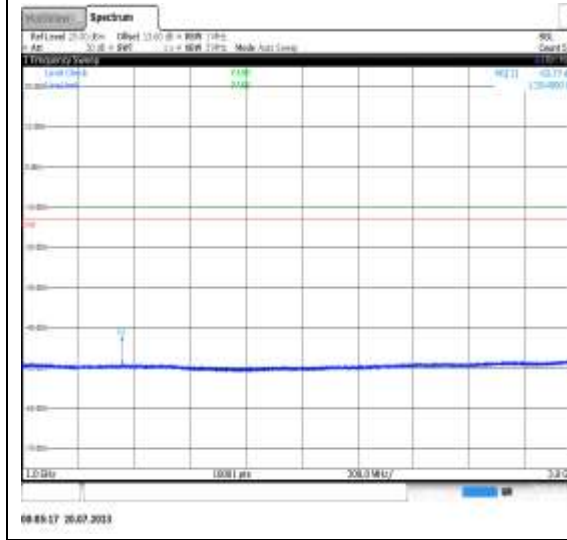
1-N71-PC3-15-15-L-8-N/A-DFT-16QAM-Edge_1RB_Right-1@78.009-0.15-Ant1-0.06--77.57--33-PASS



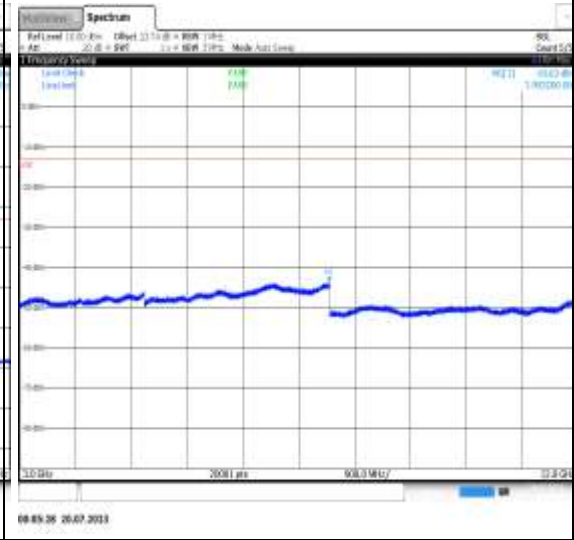
1-N71-PC3-15-15-L-8-N/A-DFT-16QAM-Edge_1RB_Right-1@78-0.15-30-Ant1-0.15--78.64--23-PASS



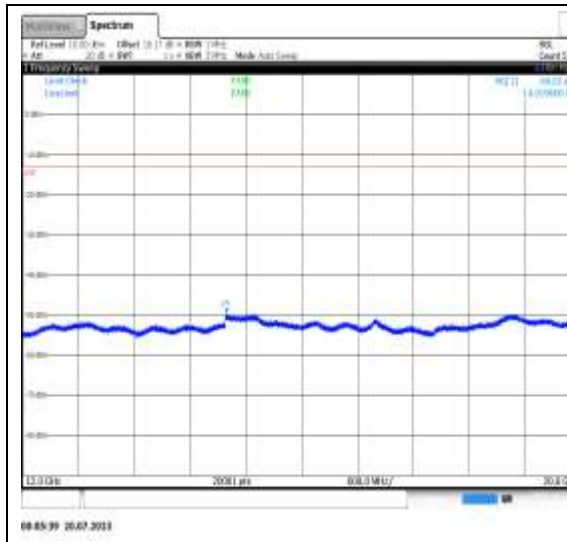
1-N71-PC3-15-15-L-8-N/A-DFT-16QAM-Edge_1RB_Right-1@78-30-1000-Ant1-699.88--53.57--13-PASS



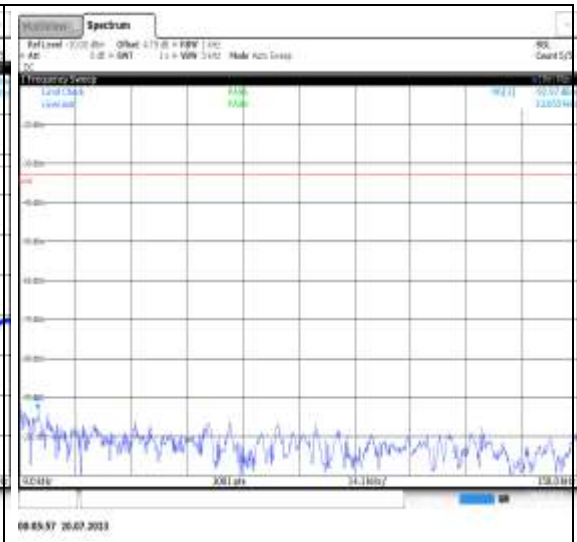
1-N71-PC3-15-15-L-8-N/A-DFT-16QAM-Edge_1RB_Right-1@78-1000-3000-Ant1-1354.80--43.77--13-PASS



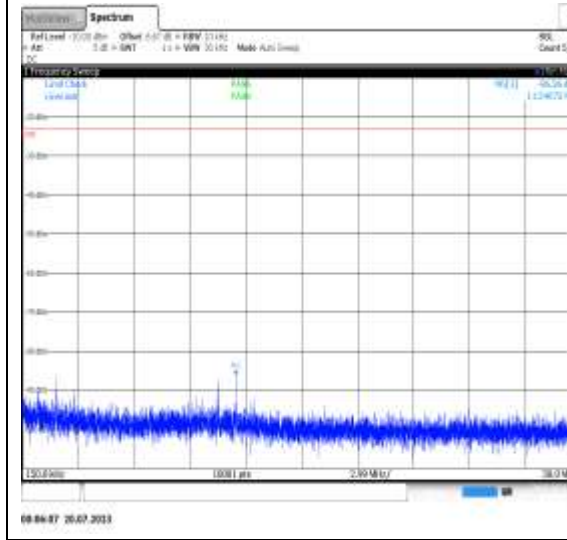
1-N71-PC3-15-15-L-8-N/A-DFT-16QAM-Edge_1RB_Right-1@78-3000-12000-Ant1-7993.20--43.63--13-PASS



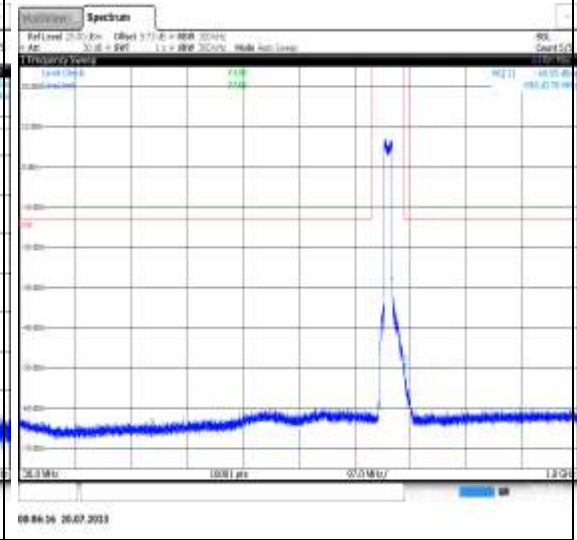
1-N71-PC3-15-15-L-8-N/A-DFT-16QAM-Edge_1RB_Right-1@78-12000-20000-Ant1-14919.60--49.55--13-PASS



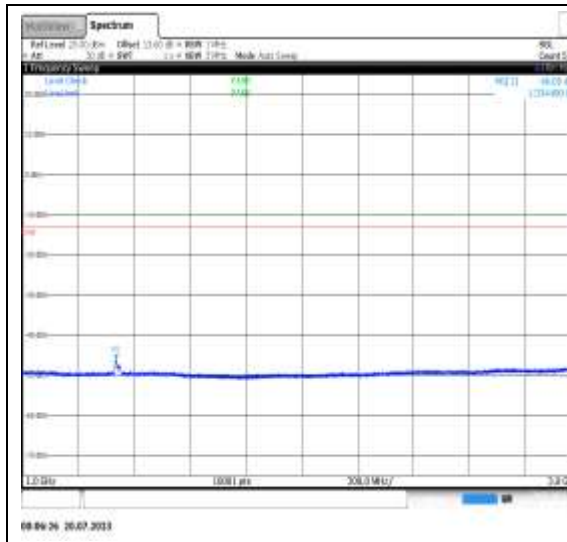
1-N71-PC3-15-15-L-9-N/A-DFT-16QAM-Outer_Full-75@0-0.009-0.15-Ant1-0.01--92.97--33-PASS



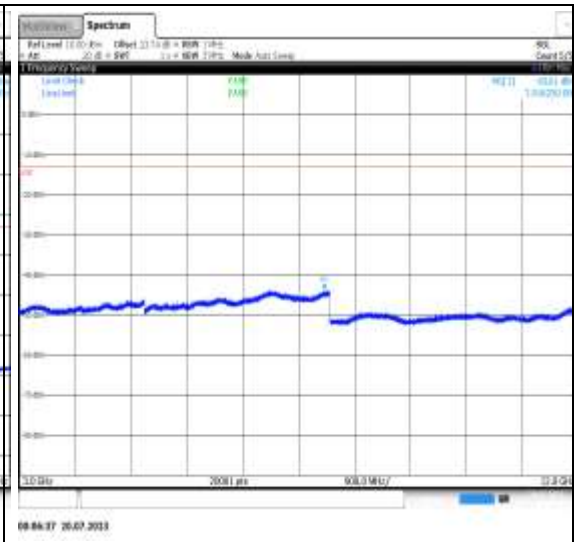
1-N71-PC3-15-15-L-9-N/A-DFT-16QAM-Outer_Full-75@0-0.15-30-Ant1-11.55--86.36--23-PASS



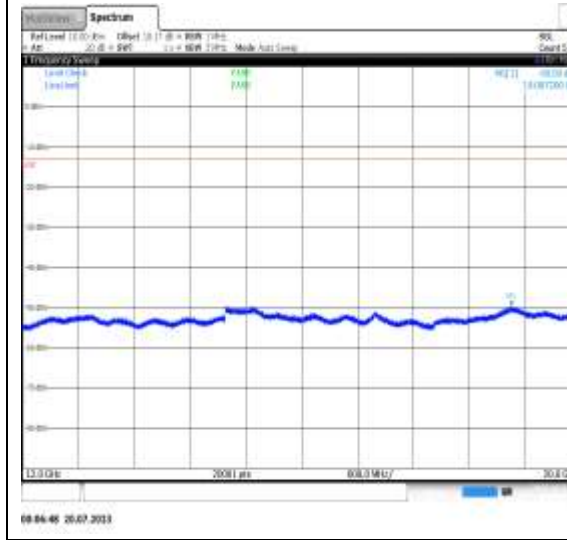
1-N71-PC3-15-15-L-9-N/A-DFT-16QAM-Outer_Full-75@0-30-1000-Ant1-698.43--49.95--13-PASS



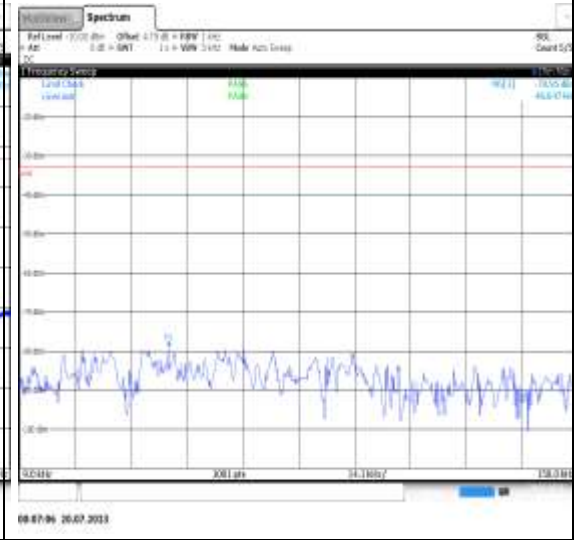
1-N71-PC3-15-15-L-9-N/A-DFT-16QAM-Outer_Full-75@0-1000-3000-Ant1-1334.40--46.05--13-PASS



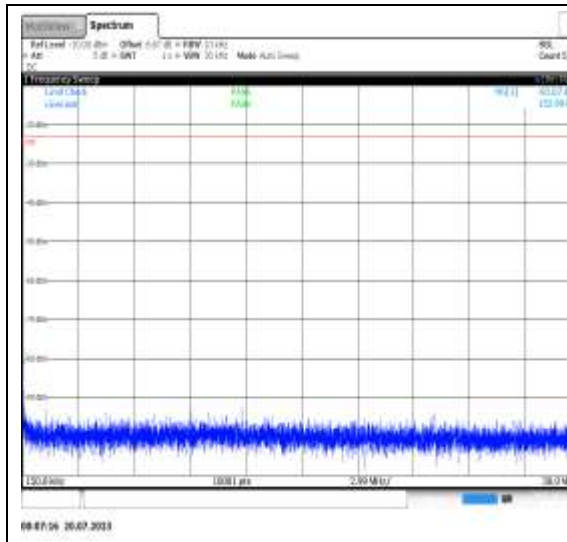
1-N71-PC3-15-15-L-9-N/A-DFT-16QAM-Outer_Full-75@0-3000-12000-Ant1-7916.25--43.61--13-PASS



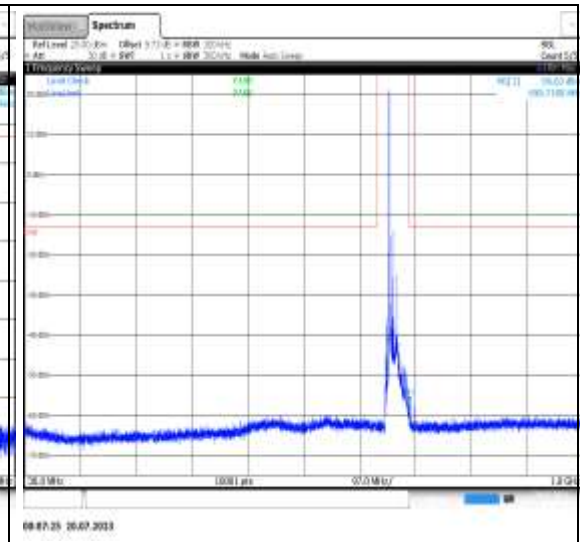
1-N71-PC3-15-15-L-9-N/A-DFT-16QAM-Outer_Full-75@0-12000-20000-Ant1-1907.20--49.50--13-PASS



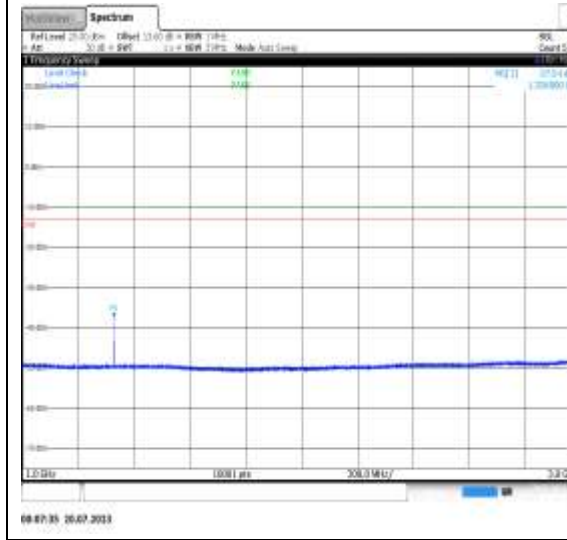
1-N71-PC3-15-15-L-10-N/A-DFT-64QAM-Edge_1RB_Left-1@0-0.009-0.15-Ant1-0.05--78.95--33-PASS



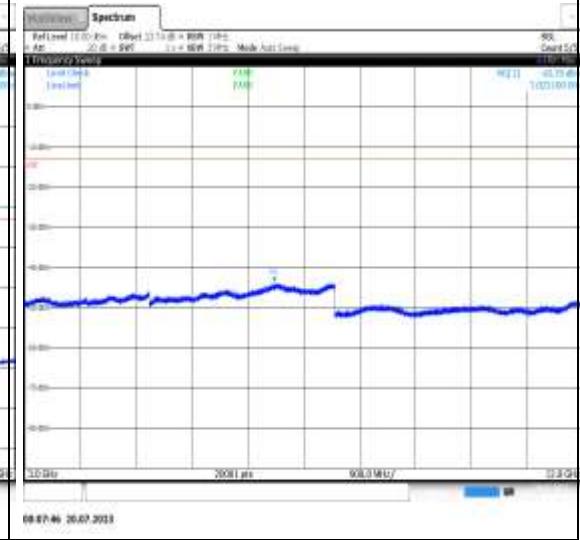
1-N71-PC3-15-15-L-10-N/A-DFT-64QAM-Edge_1RB_Left-1@0-0.15-30-Ant1-0.15--82.07--23-PASS



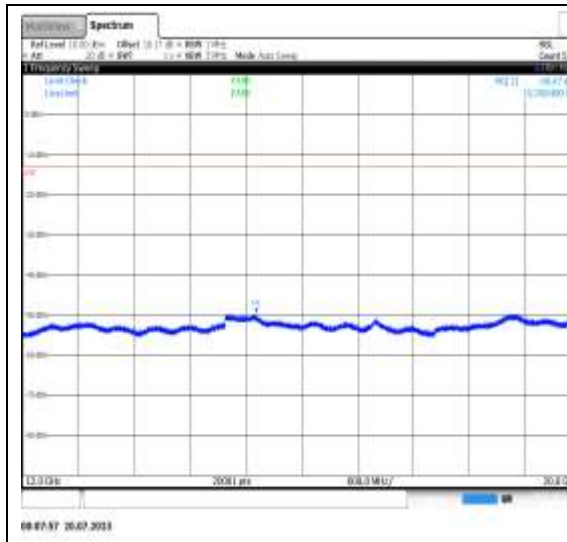
1-N71-PC3-15-15-L-10-N/A-DFT-64QAM-Edge_1RB_Left-1@0-30-1000-Ant1-698.72--56.63--13-PASS



1-N71-PC3-15-15-L-10-N/A-DFT-64QAM-Edge_1RB_Left-1@0-1000-3000-Ant1-1326.80--37.54--13-PASS

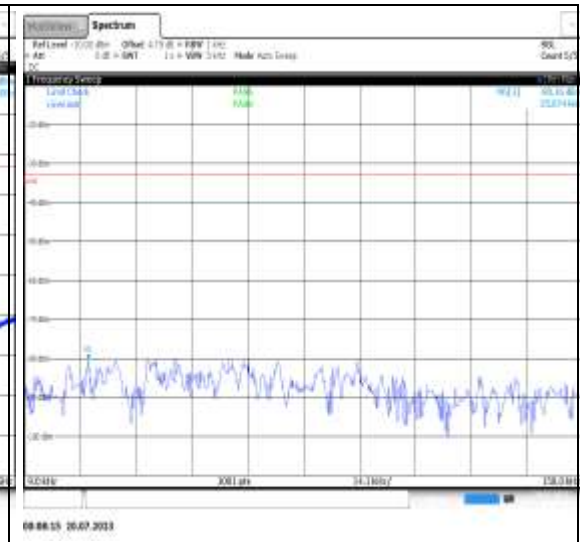


1-N71-PC3-15-15-L-10-N/A-DFT-64QAM-Edge_1RB_Left-1@0-3000-12000-Ant1-7022.10--43.70--13-PASS



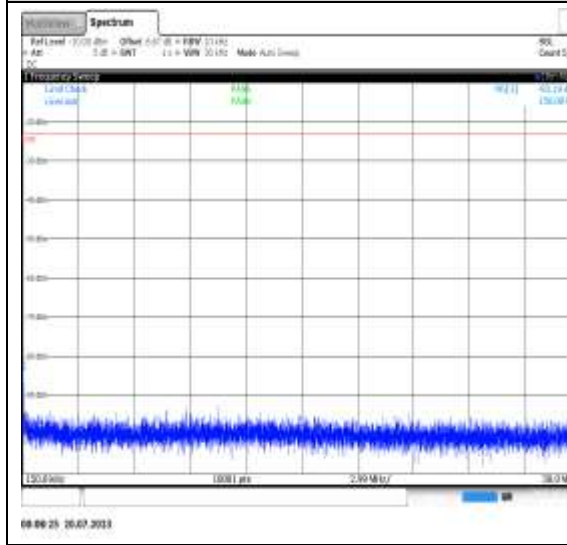
08:07:57 26.07.2023

1-N71-PC3-15-15-L-10-N/A-DFT-64QAM-Edge_1RB_Left-1@0-12000-20000-Ant1-15350.40--49.47--13-PASS



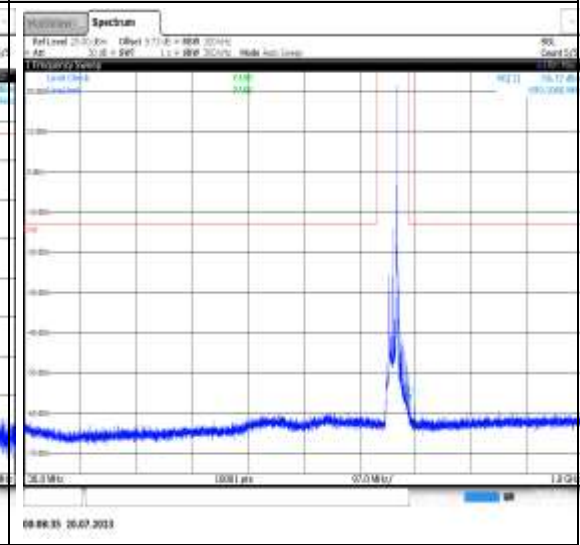
08:08:55 26.07.2023

1-N71-PC3-15-15-L-11-N/A-DFT-64QAM-Edge_1RB_Right-1@78-0.009-0.15-Ant1-0.03--80.16--33-PASS



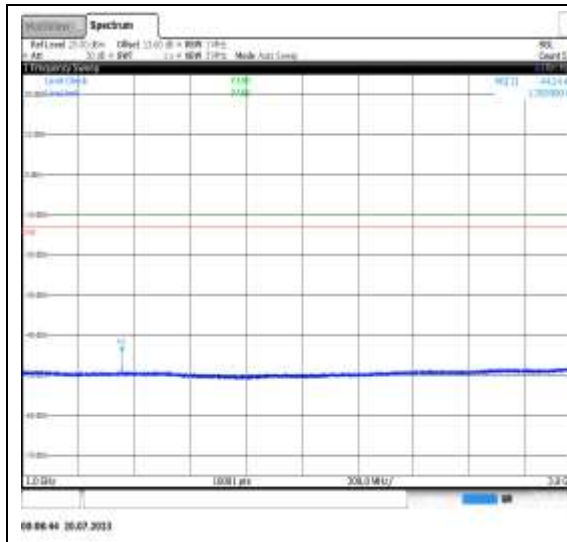
08:09:25 26.07.2023

1-N71-PC3-15-15-L-11-N/A-DFT-64QAM-Edge_1RB_Right-1@78-0.15-30-Ant1-0.15--83.19--23-PASS

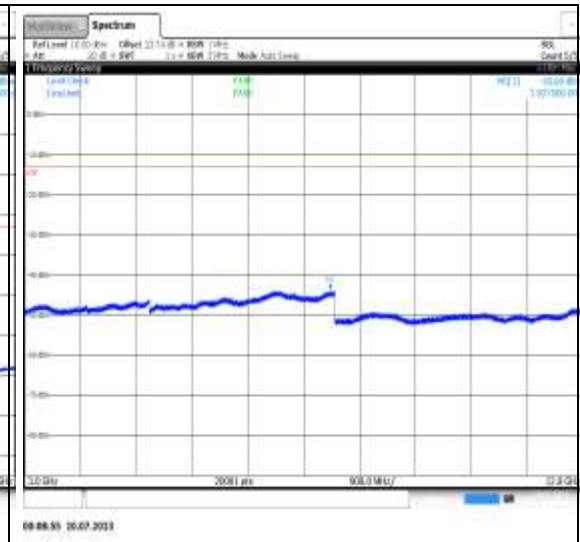


08:09:35 26.07.2023

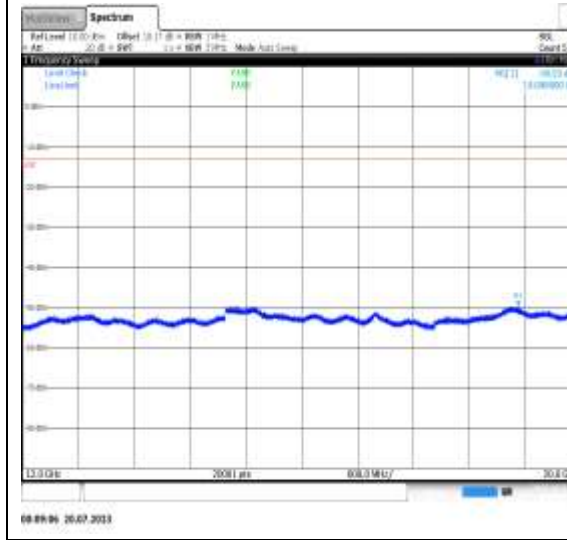
1-N71-PC3-15-15-L-11-N/A-DFT-64QAM-Edge_1RB_Right-1@78-30-1000-Ant1-699.11--56.72--13-PASS



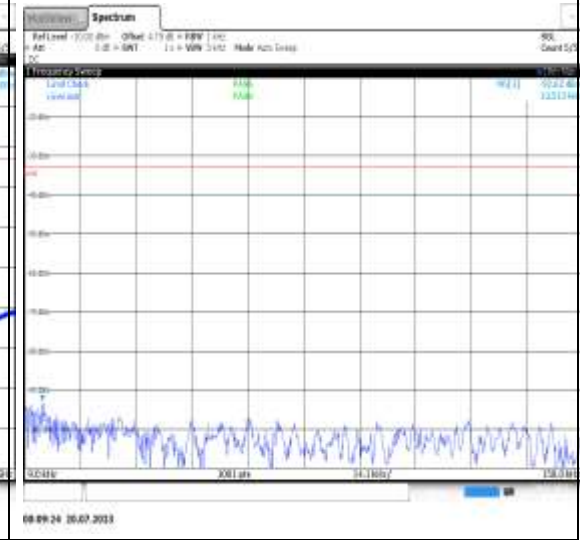
1-N71-PC3-15-15-L-11-N/A-DFT-64QAM-Edge_1RB_Right-1@78-1000-3000-Ant1-1355.00--44.24--13-PASS



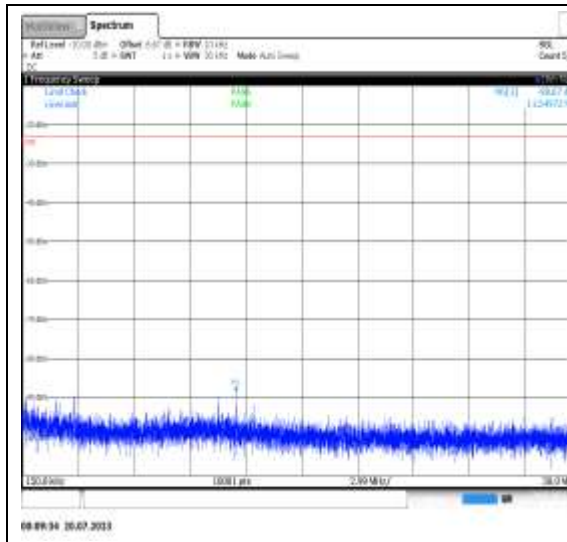
1-N71-PC3-15-15-L-11-N/A-DFT-64QAM-Edge_1RB_Right-1@78-3000-12000-Ant1-7927.50--43.68--13-PASS



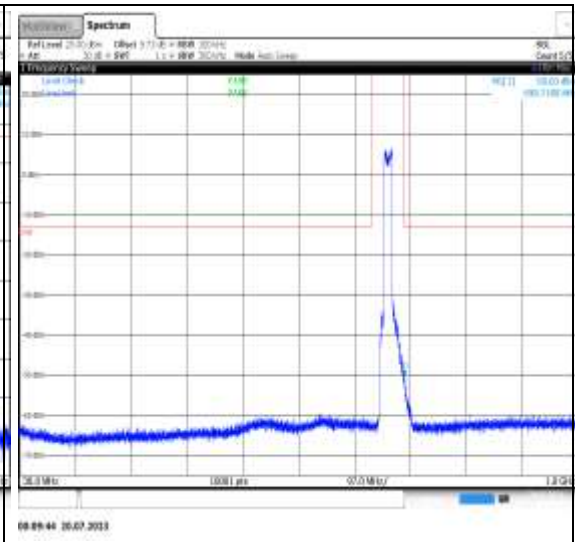
1-N71-PC3-15-15-L-11-N/A-DFT-64QAM-Edge_1RB_Right-1@78-12000-20000-Ant1-19098.80--49.53--13-PASS



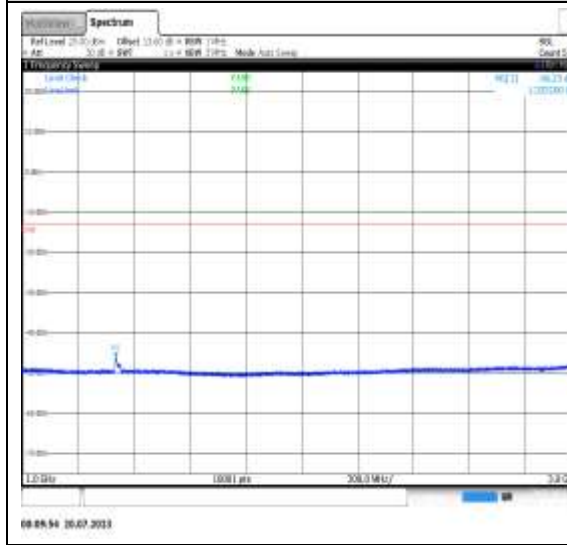
1-N71-PC3-15-15-L-12-N/A-DFT-64QAM-Outer_Full-75@0-0.009-0.15-Ant1-0.01--92.62--33-PASS



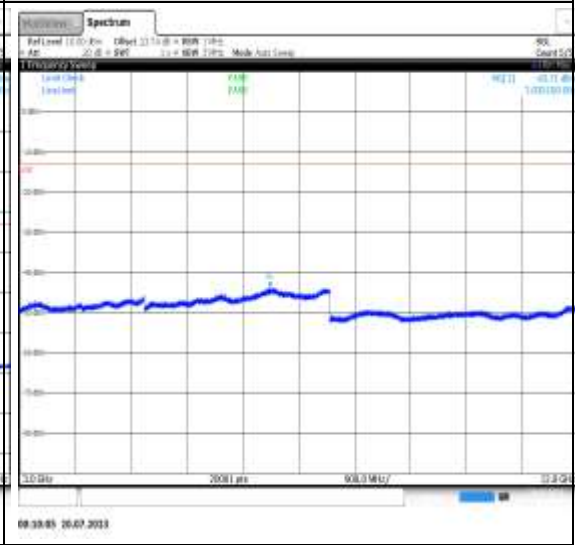
1-N71-PC3-15-15-L-12-N/A-DFT-64QAM-Outer_Full-75@0-0.15-30-Ant1-11.55--88.67--23-PASS



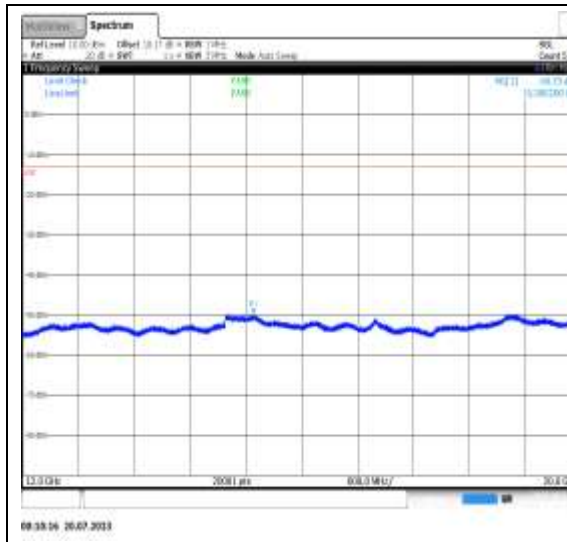
1-N71-PC3-15-15-L-12-N/A-DFT-64QAM-Outer_Full-75@0-30-1000-Ant1-698.72--50.03--13-PASS



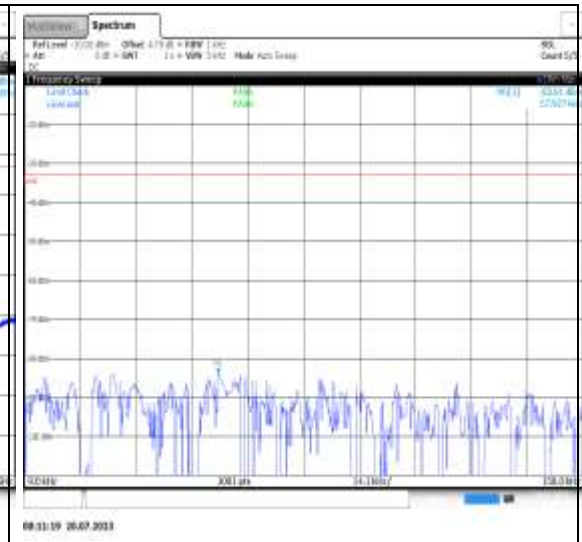
1-N71-PC3-15-15-L-12-N/A-DFT-64QAM-Outer_Full-75@0-1000-3000-Ant1-1333.20--46.23--13-PASS



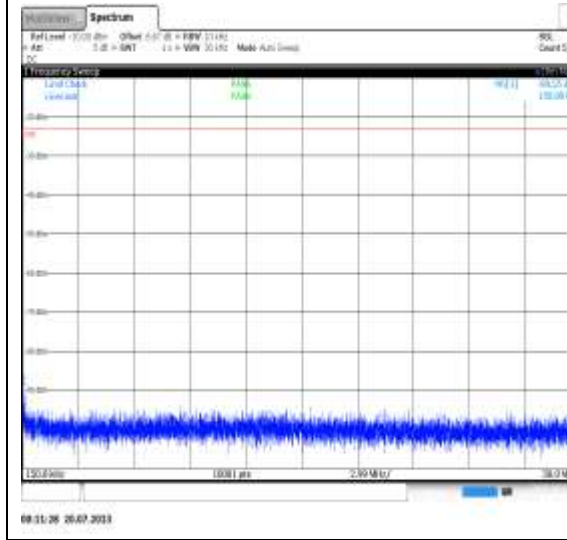
1-N71-PC3-15-15-L-12-N/A-DFT-64QAM-Outer_Full-75@0-3000-12000-Ant1-7035.15--43.71--13-PASS



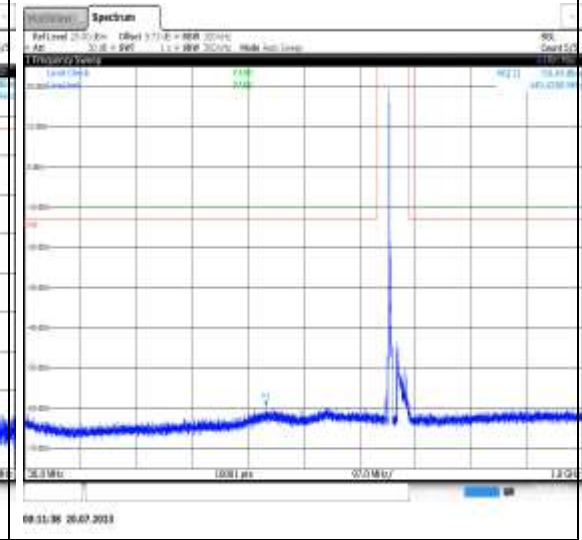
1-N71-PC3-15-15-L-12-N/A-DFT-64QAM-Outer_Full-75@0-12000-20000-Ant1-15305.20--49.73--13-PASS



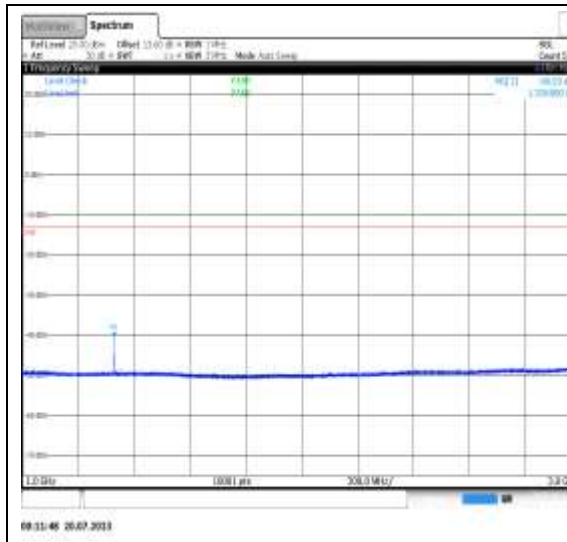
1-N71-PC3-15-15-L-13-N/A-DFT-256QAM-Edge_1RB_Left-1@0-0.009-0.15-Ant1-0.06--83.81--33-PASS



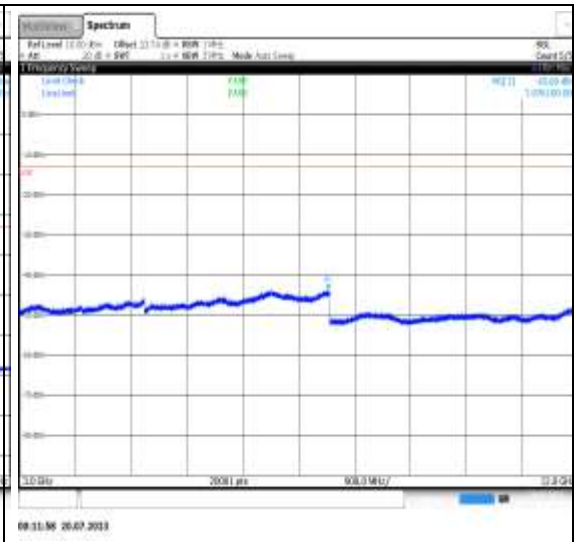
1-N71-PC3-15-15-L-13-N/A-DFT-256QAM-Edge_1RB_Left-1@0-0.15-30-Ant1-0.15--88.55--23-PASS



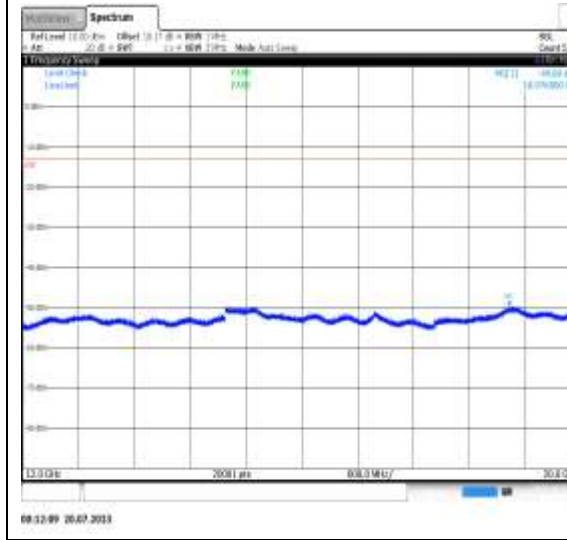
1-N71-PC3-15-15-L-13-N/A-DFT-256QAM-Edge_1RB_Left-1@0-30-1000-Ant1-449.43--59.49--13-PASS



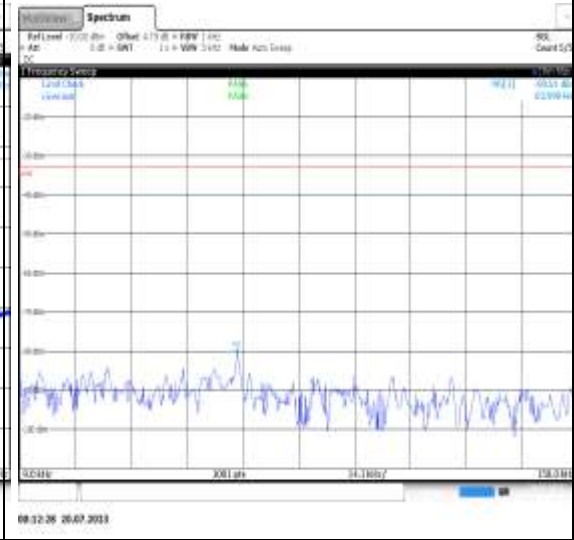
1-N71-PC3-15-15-L-13-N/A-DFT-256QAM-Edge_1RB_Left-1@0-1000-3000-Ant1-1326.80--40.53--13-PASS



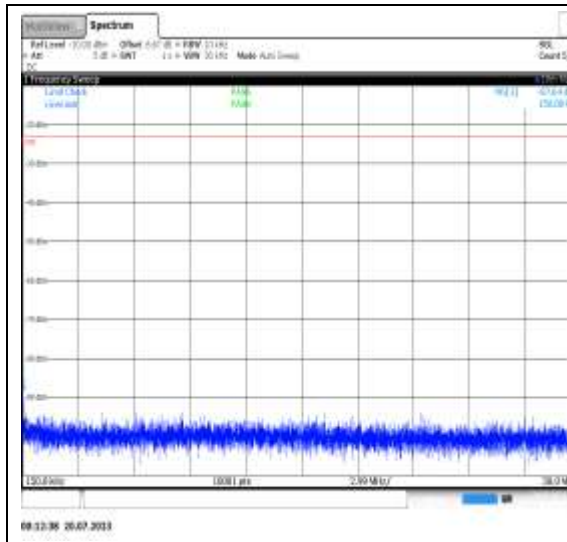
1-N71-PC3-15-15-L-13-N/A-DFT-256QAM-Edge_1RB_Left-1@0-3000-12000-Ant1-7976.10--43.68--13-PASS



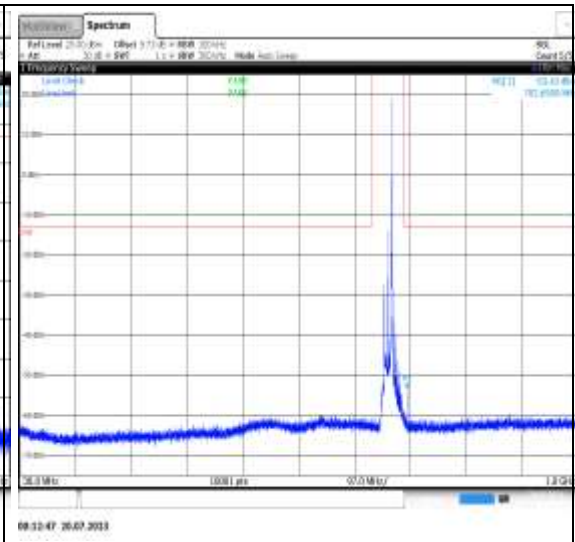
1-N71-PC3-15-15-L-13-N/A-DFT-256QAM-Edge_1RB_Left-1@0-12000-20000-Ant1-18976.80--49.68--13-PASS



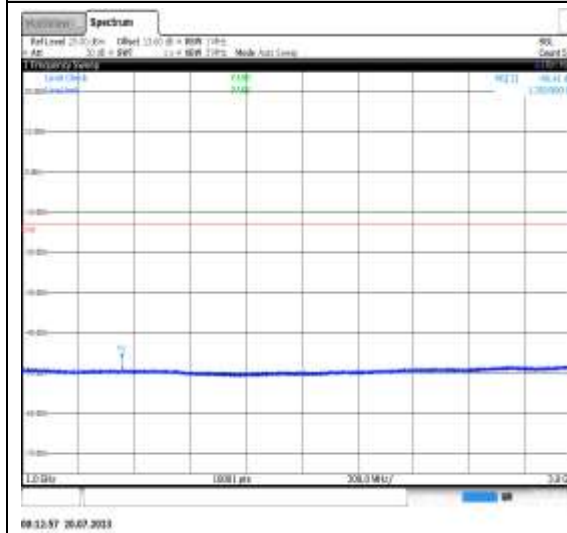
1-N71-PC3-15-15-L-14-N/A-DFT-256QAM-Edge_1RB_Right-1@78-0.009-0.15-Ant1-0.06--80.81--33-PASS



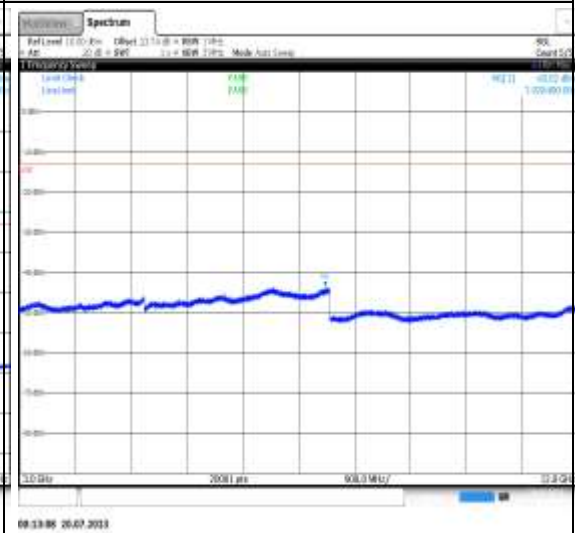
1-N71-PC3-15-15-L-14-N/A-DFT-256QAM-Edge_1RB_Right-1@78-0.15-30-Ant1-0.15--87.64--23-PASS



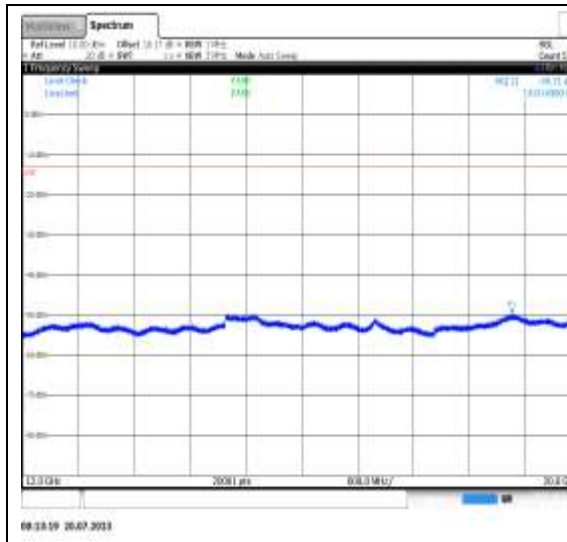
1-N71-PC3-15-15-L-14-N/A-DFT-256QAM-Edge_1RB_Right-1@78-30-1000-Ant1-702.70--53.43--13-PASS



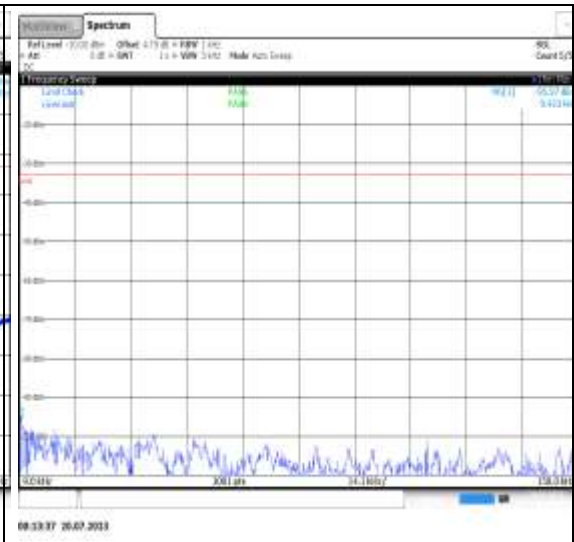
1-N71-PC3-15-15-L-14-N/A-DFT-256QAM-Edge_1RB_Right-1@78-1000-3000-Ant1-1355.00--46.41--13-PASS



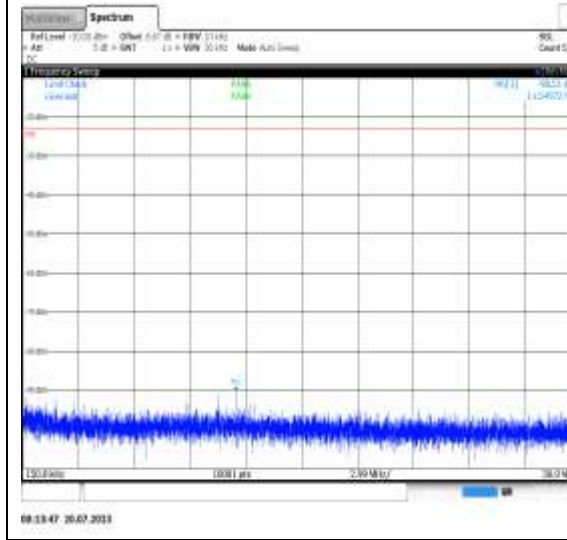
1-N71-PC3-15-15-L-14-N/A-DFT-256QAM-Edge_1RB_Right-1@78-3000-12000-Ant1-7928.40--43.52--13-PASS



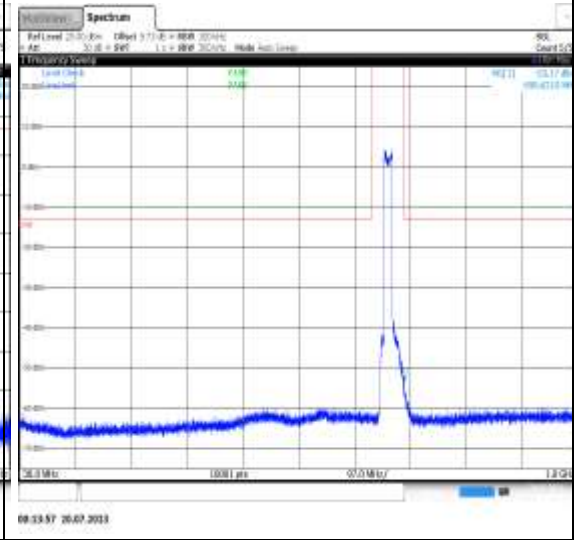
1-N71-PC3-15-15-L-14-N/A-DFT-256QAM-Edge_1RB_Right-1@78-12000-20000-Ant1-19014.00--49.71--13-PASS



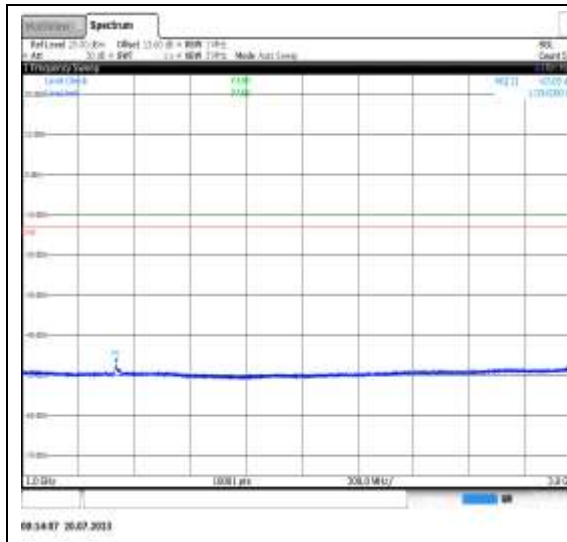
1-N71-PC3-15-15-L-15-N/A-DFT-256QAM-Outer_Full-75@0-0.009-0.15-Ant1-0.01--95.97--33-PASS



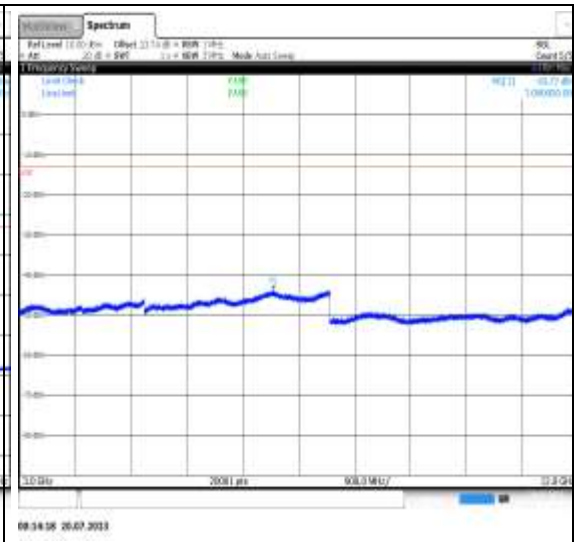
1-N71-PC3-15-15-L-15-N/A-DFT-256QAM-Outer_Full-75@0-0.15-30-Ant1-11.55--90.51--23-PASS



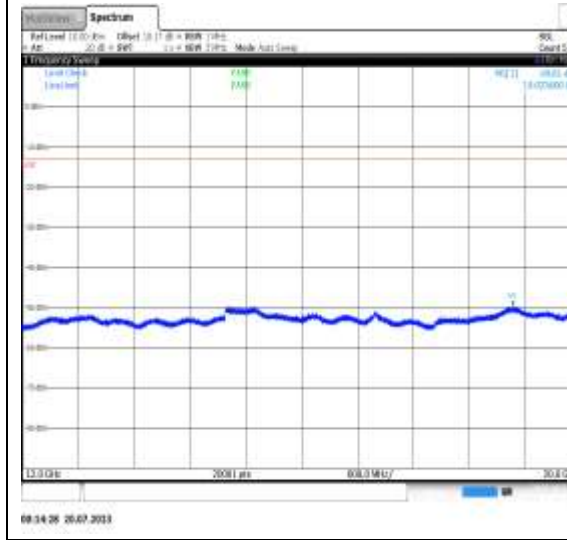
1-N71-PC3-15-15-L-15-N/A-DFT-256QAM-Outer_Full-75@0-30-1000-Ant1-698.62--53.17--13-PASS



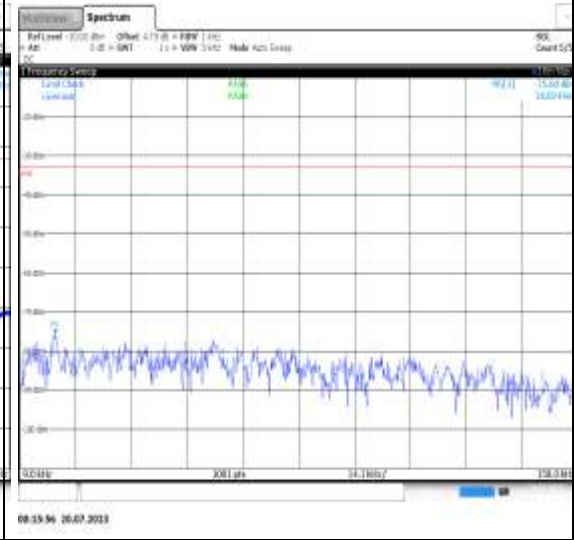
1-N71-PC3-15-15-L-15-N/A-DFT-256QAM-Outer_Full-75@0-1000-3000-Ant1-1334.20--47.05--13-PASS



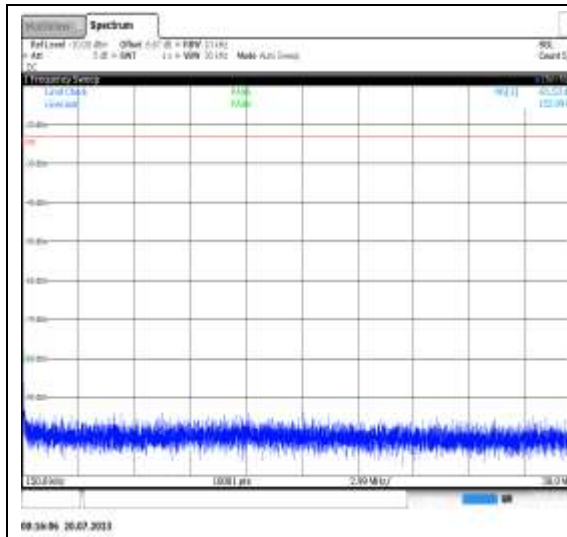
1-N71-PC3-15-15-L-15-N/A-DFT-256QAM-Outer_Full-75@0-3000-12000-Ant1-7090.05--43.77--13-PASS



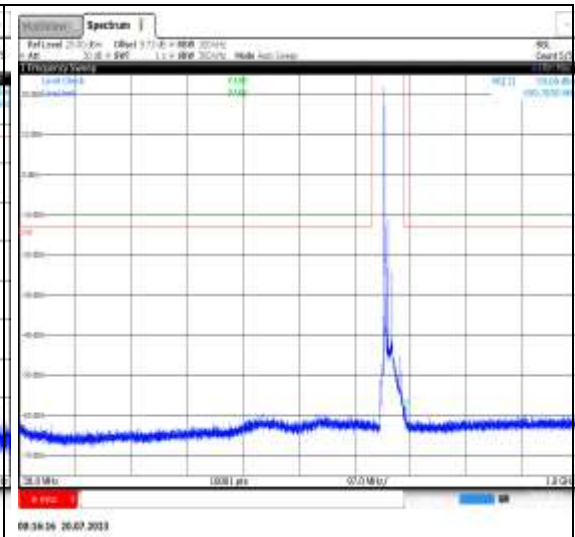
1-N71-PC3-15-15-L-15-N/A-DFT-256QAM-Outer_Full-75@0-12000-20000-Ant1-19023.60--49.61--13-PASS



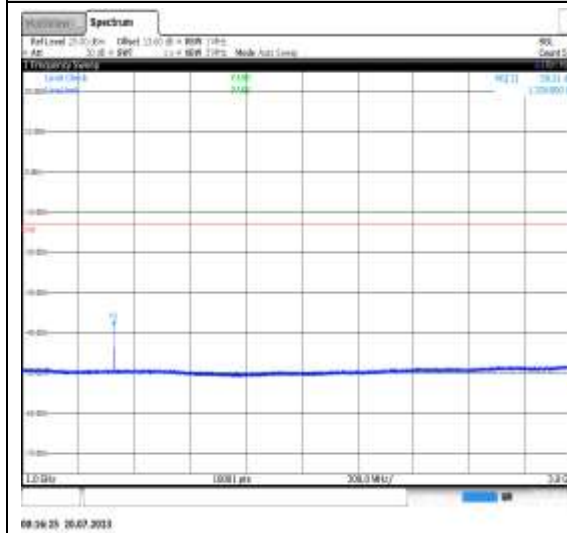
1-N71-PC3-15-15-L-16-N/A-CP-QPSK-Edge_1RB_Left-1@0-0.009-0.15-Ant1-0.02--75.60--33-PASS



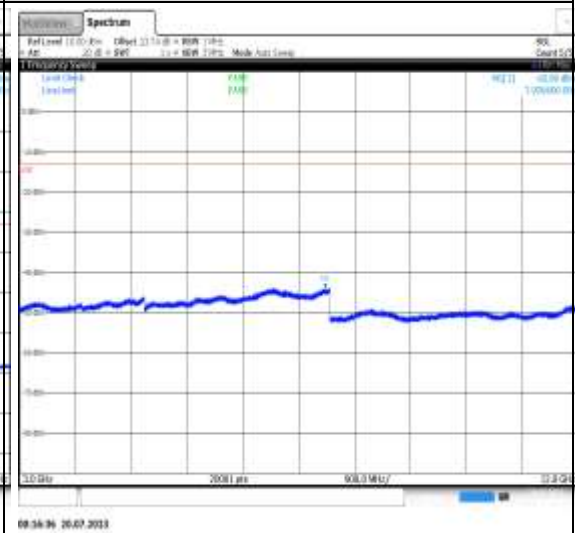
1-N71-PC3-15-15-L-16-N/A-CP-QPSK-
Edge_1RB_Left-1@0-0.15-30-Ant1-0.15--
81.53--23-PASS



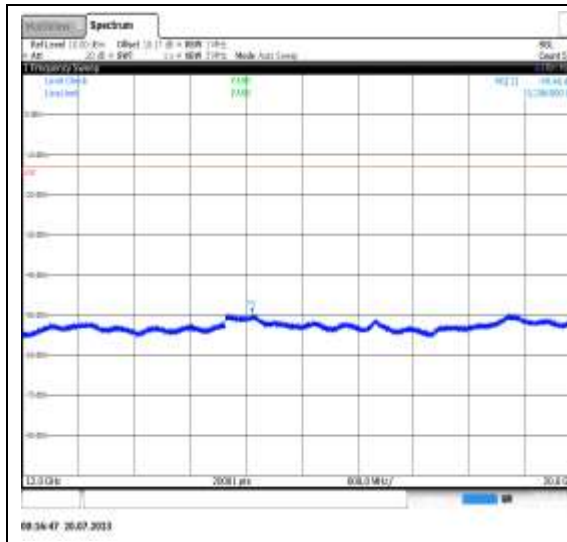
1-N71-PC3-15-15-L-16-N/A-CP-QPSK-
Edge_1RB_Left-1@0-30-1000-Ant1-699.79--
59.08--13-PASS



1-N71-PC3-15-15-L-16-N/A-CP-QPSK-
Edge_1RB_Left-1@0-1000-3000-Ant1-
1326.80--38.31--13-PASS

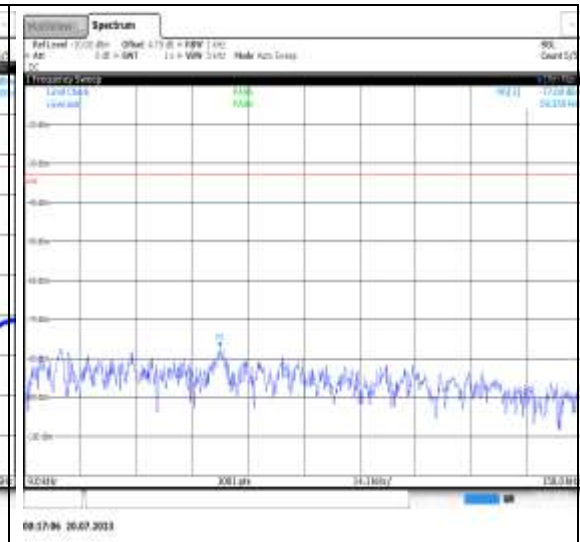


1-N71-PC3-15-15-L-16-N/A-CP-QPSK-
Edge_1RB_Left-1@0-3000-12000-Ant1-
7926.60--43.90--13-PASS



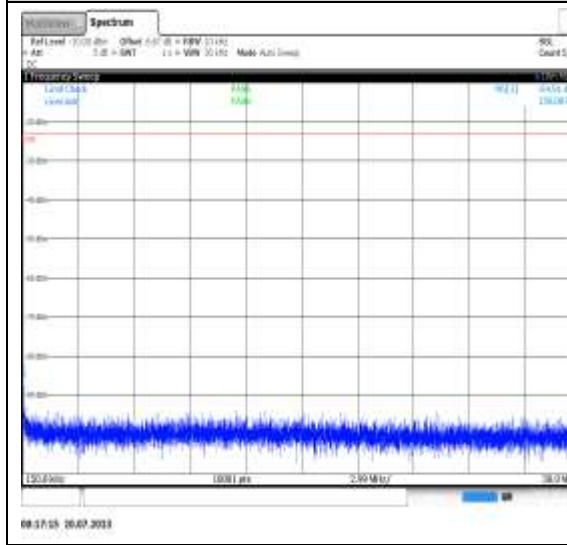
08:36:47 26.07.2023

1-N71-PC3-15-15-L-16-N/A-CP-QPSK-Edge_1RB_Left-1@0-12000-20000-Ant1-15286.80--49.46--13-PASS



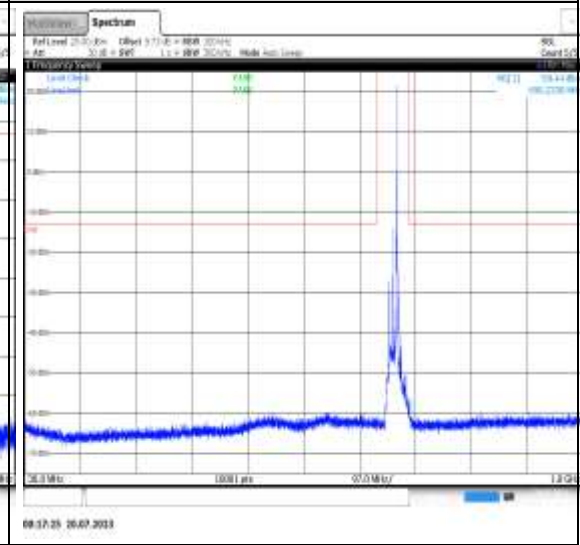
08:37:06 26.07.2023

1-N71-PC3-15-15-L-17-N/A-CP-QPSK-Edge_1RB_Right-1@78-0.009-0.15-Ant1-0.06--77.08--33-PASS



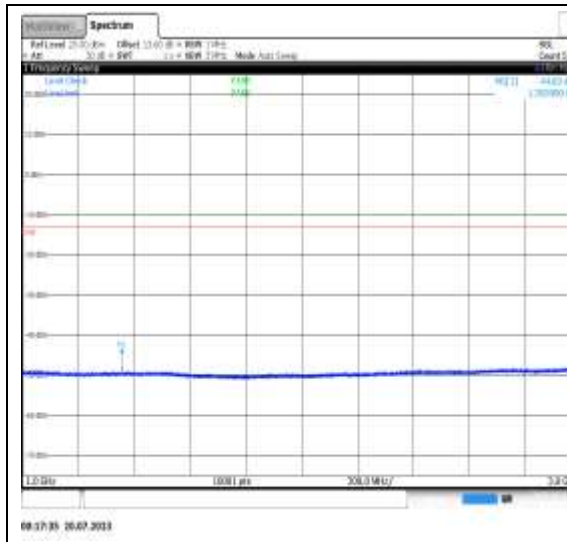
08:37:25 26.07.2023

1-N71-PC3-15-15-L-17-N/A-CP-QPSK-Edge_1RB_Right-1@78-0.15-30-Ant1-0.15--84.91--23-PASS

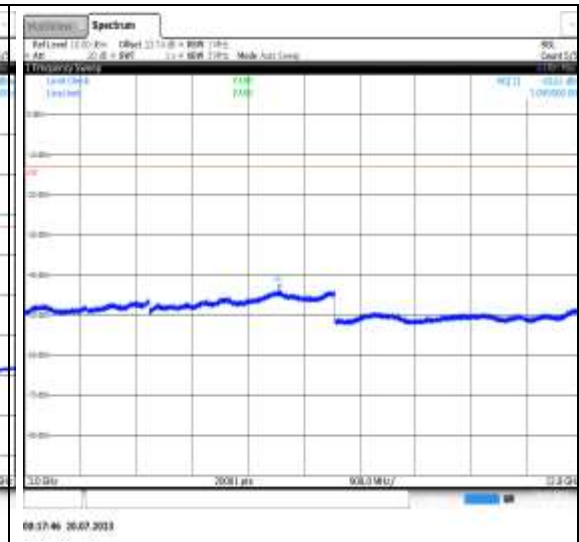


08:37:25 26.07.2023

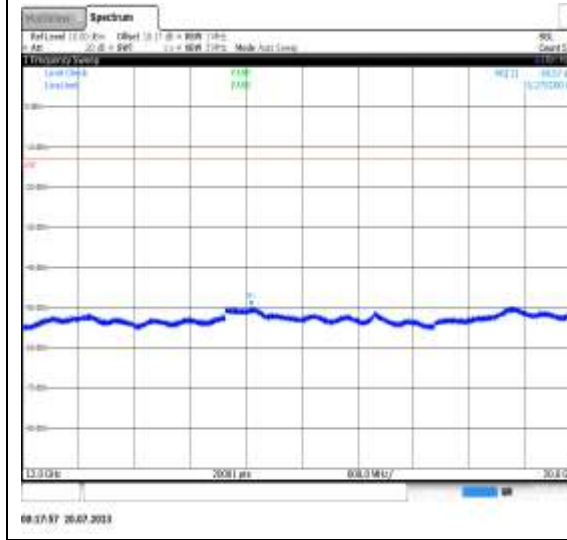
1-N71-PC3-15-15-L-17-N/A-CP-QPSK-Edge_1RB_Right-1@78-30-1000-Ant1-698.23--59.44--13-PASS



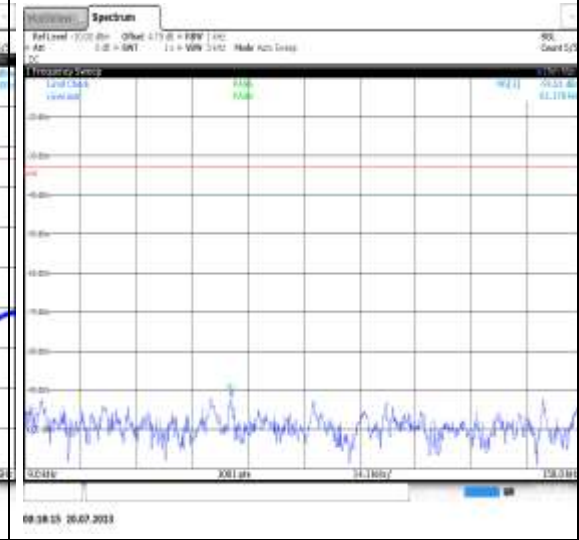
1-N71-PC3-15-15-L-17-N/A-CP-QPSK-Edge_1RB_Right-1@78-1000-3000-Ant1-1355.00--44.83--13-PASS



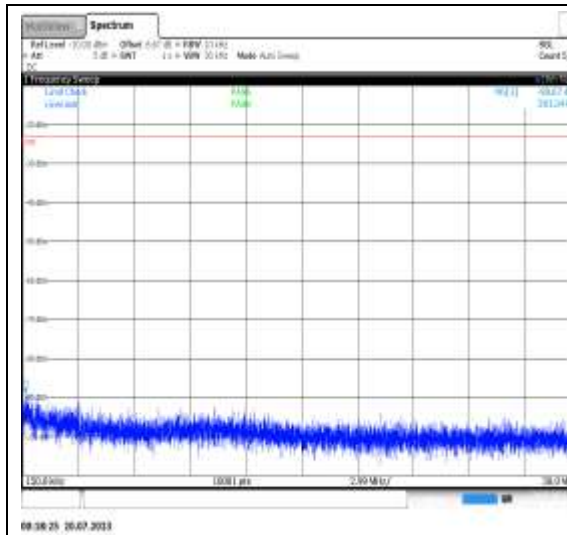
1-N71-PC3-15-15-L-17-N/A-CP-QPSK-Edge_1RB_Right-1@78-3000-12000-Ant1-7099.50--43.61--13-PASS



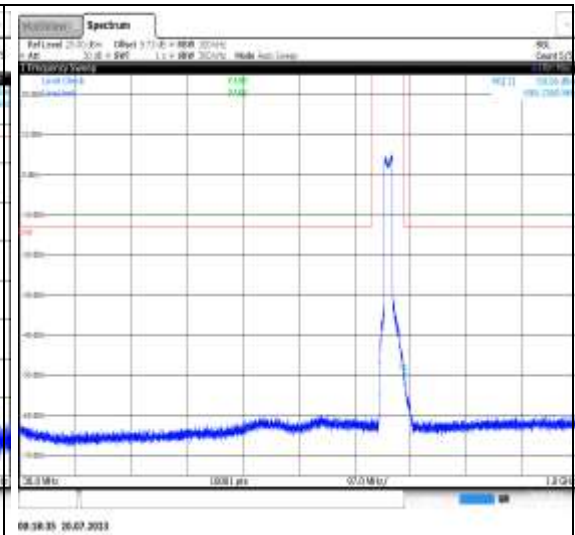
1-N71-PC3-15-15-L-17-N/A-CP-QPSK-Edge_1RB_Right-1@78-12000-20000-Ant1-15275.20--49.57--13-PASS



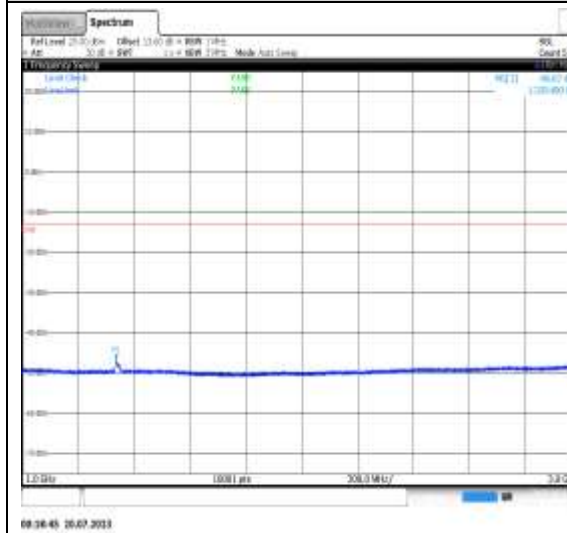
1-N71-PC3-15-15-L-18-N/A-CP-QPSK-Outer_Full-79@0-0.009-0.15-Ant1-0.06--91.81--33-PASS



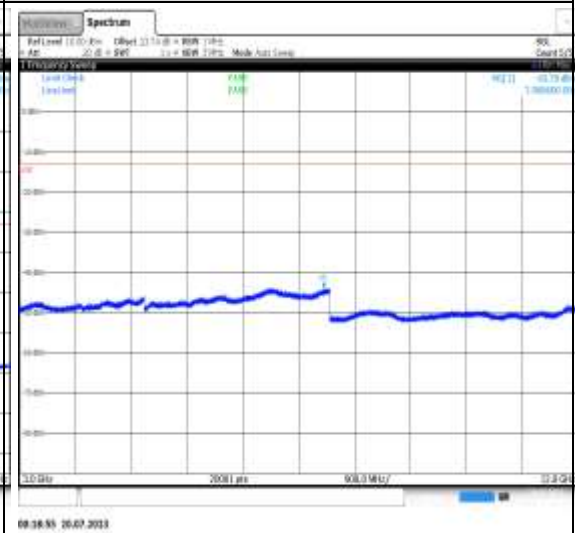
1-N71-PC3-15-15-L-18-N/A-CP-QPSK-Outer_Full-79@0-0.15-30-Ant1-0.28--88.67--23-PASS



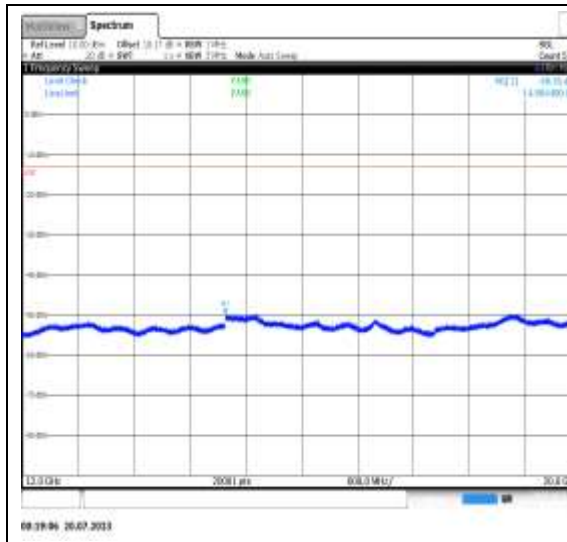
1-N71-PC3-15-15-L-18-N/A-CP-QPSK-Outer_Full-79@0-30-1000-Ant1-698.14--50.56--13-PASS



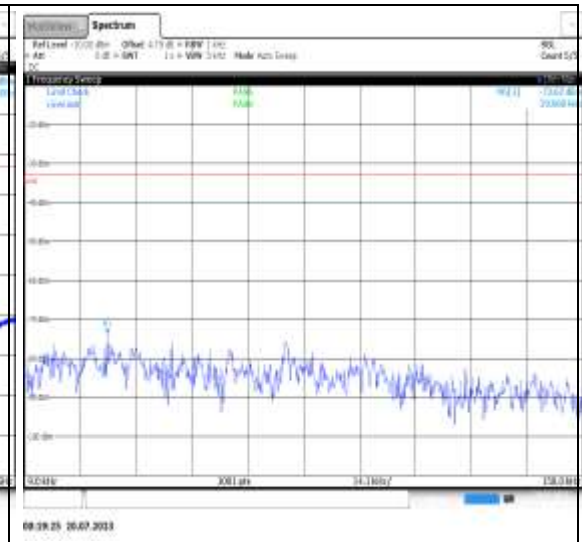
1-N71-PC3-15-15-L-18-N/A-CP-QPSK-Outer_Full-79@0-1000-3000-Ant1-1335.40--46.67--13-PASS



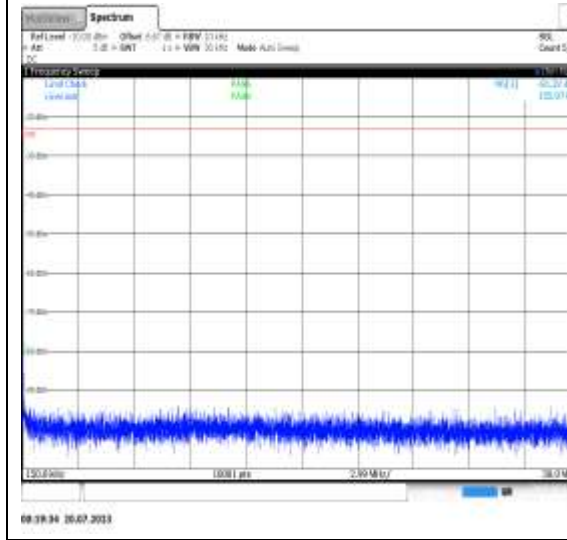
1-N71-PC3-15-15-L-18-N/A-CP-QPSK-Outer_Full-79@0-3000-12000-Ant1-7908.60--43.78--13-PASS



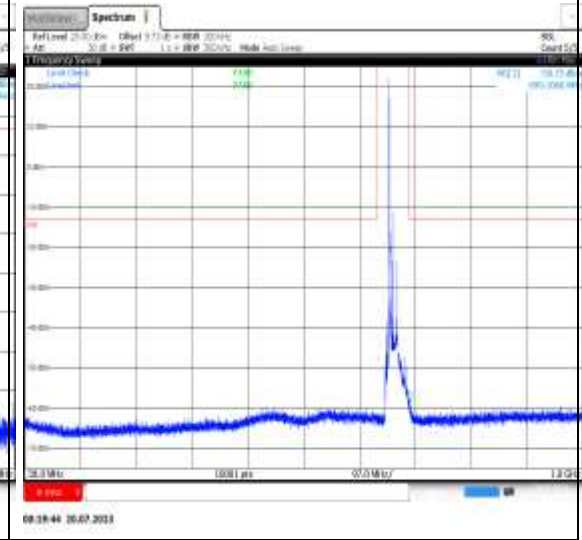
1-N71-PC3-15-15-L-18-N/A-CP-QPSK-Outer_Full-79@0-12000-20000-Ant1-14904.40--49.76--13-PASS



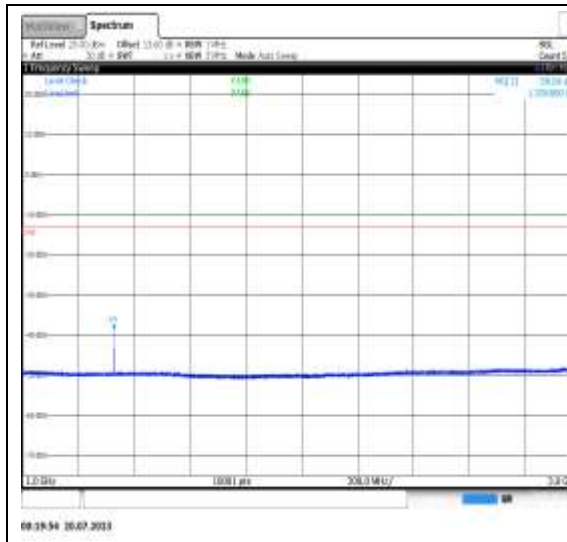
1-N71-PC3-15-15-L-19-N/A-CP-16QAM-Edge_1RB_Left-1@0-0.009-0.15-Ant1-0.03--73.62--33-PASS



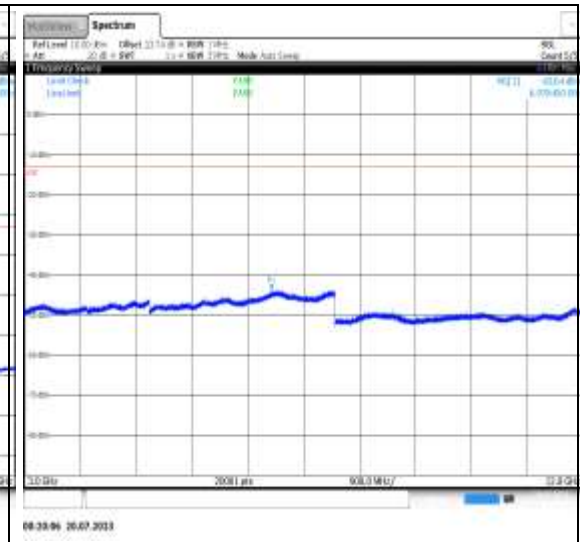
1-N71-PC3-15-15-L-19-N/A-CP-16QAM-Edge_1RB_Left-1@0-0.15-30-Ant1-0.16--81.32--23-PASS



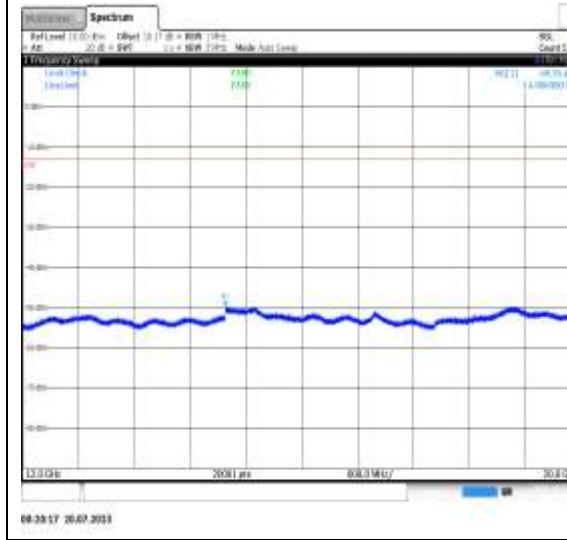
1-N71-PC3-15-15-L-19-N/A-CP-16QAM-Edge_1RB_Left-1@0-30-1000-Ant1-699.11--58.75--13-PASS



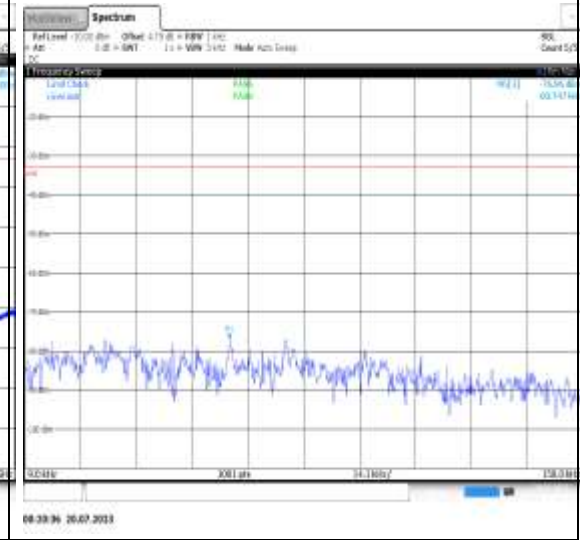
1-N71-PC3-15-15-L-19-N/A-CP-16QAM-Edge_1RB_Left-1@0-1000-3000-Ant1-1326.80--38.56--13-PASS



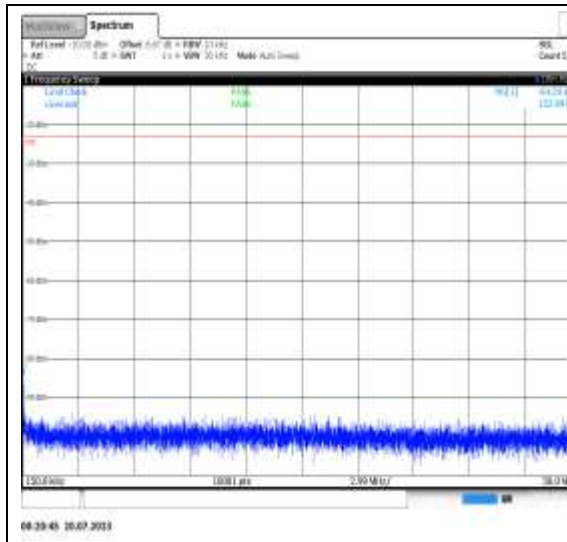
1-N71-PC3-15-15-L-19-N/A-CP-16QAM-Edge_1RB_Left-1@0-3000-12000-Ant1-6978.45--43.64--13-PASS



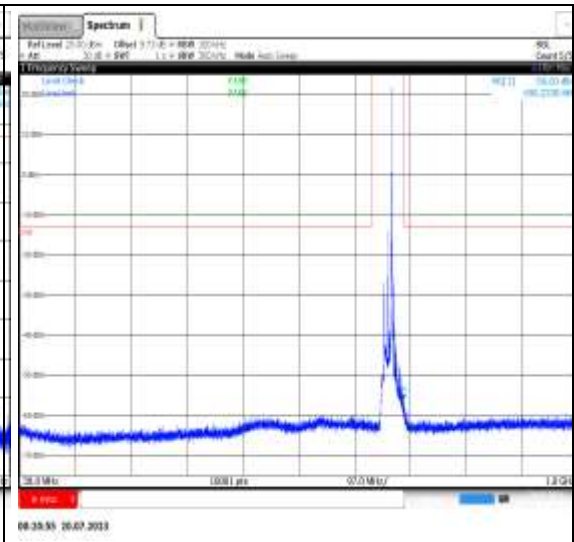
1-N71-PC3-15-15-L-19-N/A-CP-16QAM-Edge_1RB_Left-1@0-12000-20000-Ant1-14906.00--49.76--13-PASS



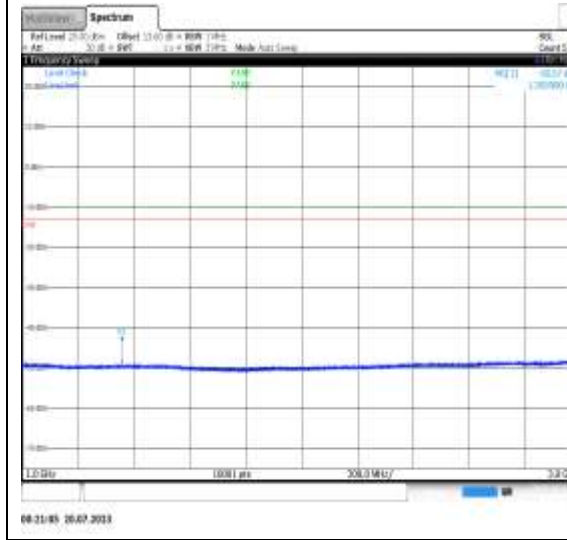
1-N71-PC3-15-15-L-20-N/A-CP-16QAM-Edge_1RB_Right-1@78-0.009-0.15-Ant1-0.06--76.86--33-PASS



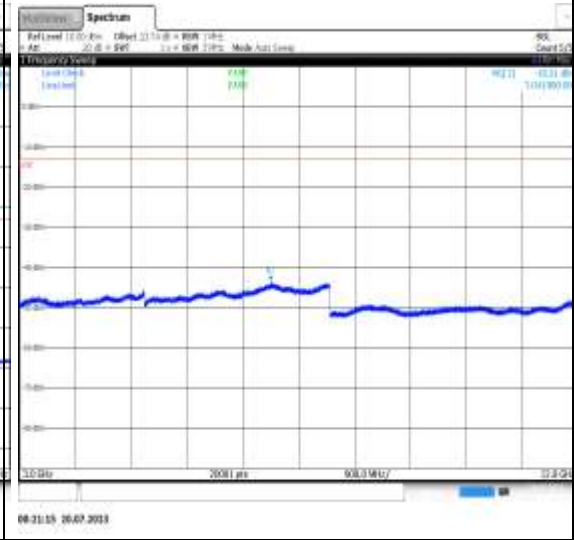
08:29:45 26.07.2013
 1-N71-PC3-15-15-L-20-N/A-CP-16QAM-Edge_1RB_Right-1@78-0.15-30-Ant1-0.15--84.29--23-PASS



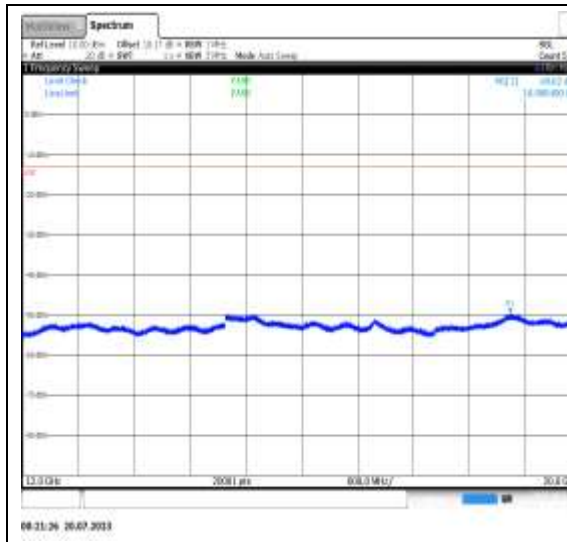
08:29:55 26.07.2013
 1-N71-PC3-15-15-L-20-N/A-CP-16QAM-Edge_1RB_Right-1@78-30-1000-Ant1-698.23--56.03--13-PASS



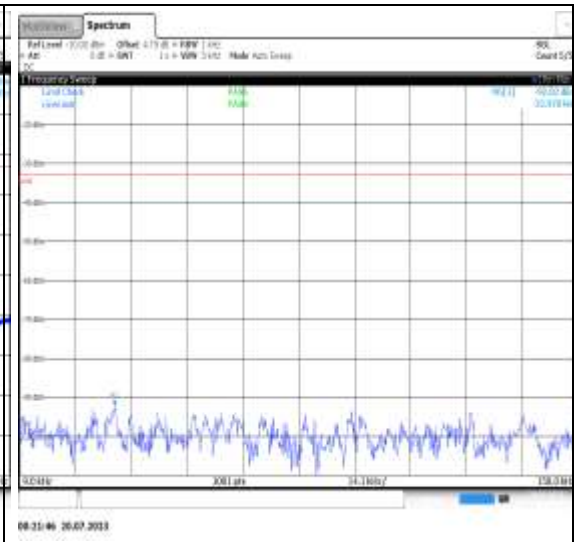
08:31:45 26.07.2013
 1-N71-PC3-15-15-L-20-N/A-CP-16QAM-Edge_1RB_Right-1@78-1000-3000-Ant1-1355.00--43.57--13-PASS



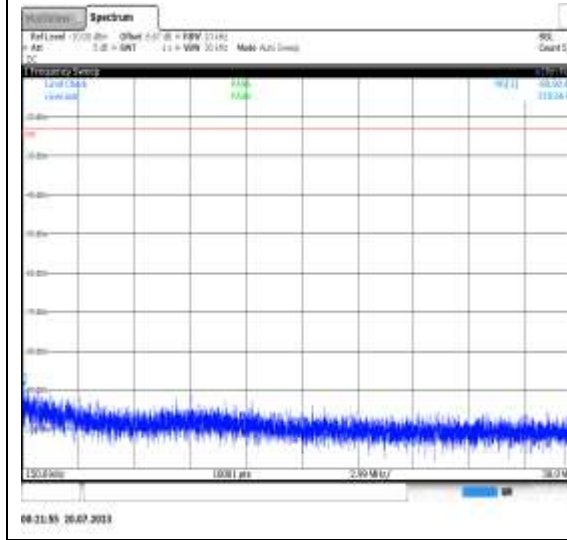
08:31:55 26.07.2013
 1-N71-PC3-15-15-L-20-N/A-CP-16QAM-Edge_1RB_Right-1@78-3000-12000-Ant1-7041.90--43.31--13-PASS



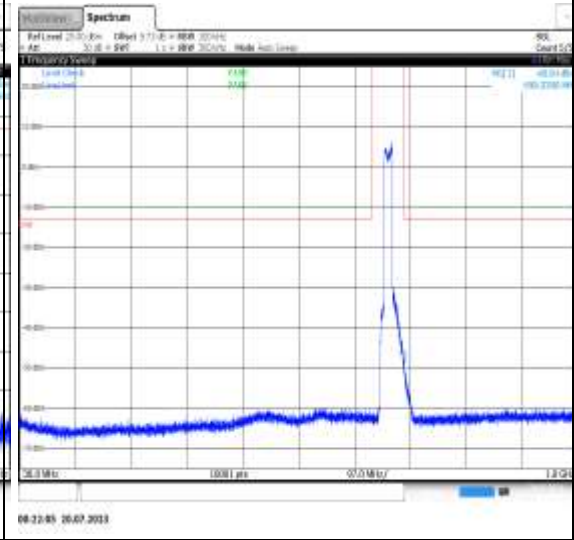
1-N71-PC3-15-15-L-20-N/A-CP-16QAM-Edge_1RB_Right-1@78-12000-20000-Ant1-18988.40--49.62--13-PASS



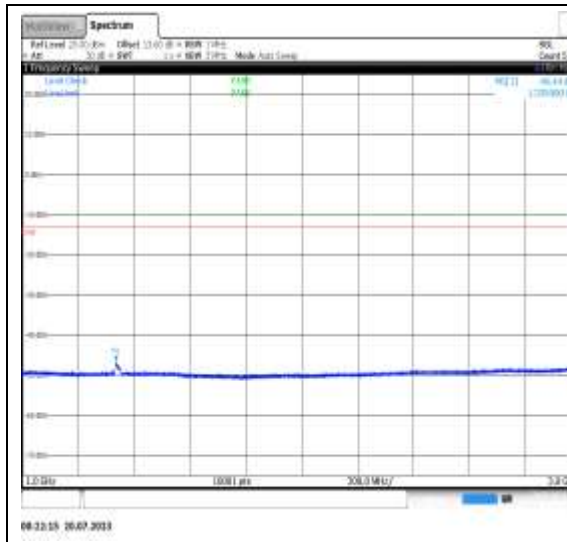
1-N71-PC3-15-15-L-21-N/A-CP-16QAM-Outer_Full-79@0-0.009-0.15-Ant1-0.03--92.02--33-PASS



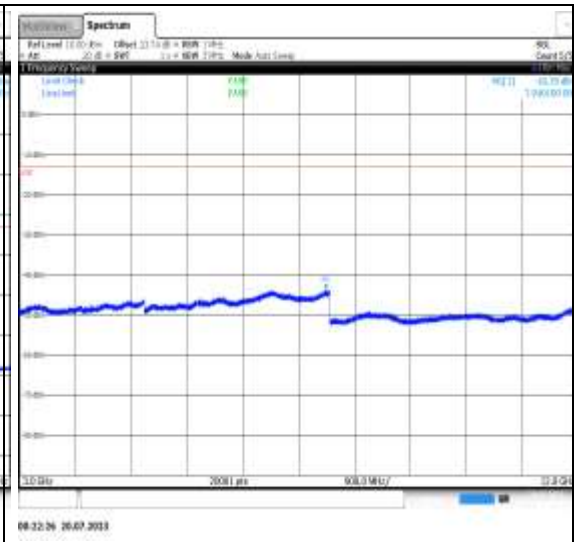
1-N71-PC3-15-15-L-21-N/A-CP-16QAM-Outer_Full-79@0-0.15-30-Ant1-0.22--88.90--23-PASS



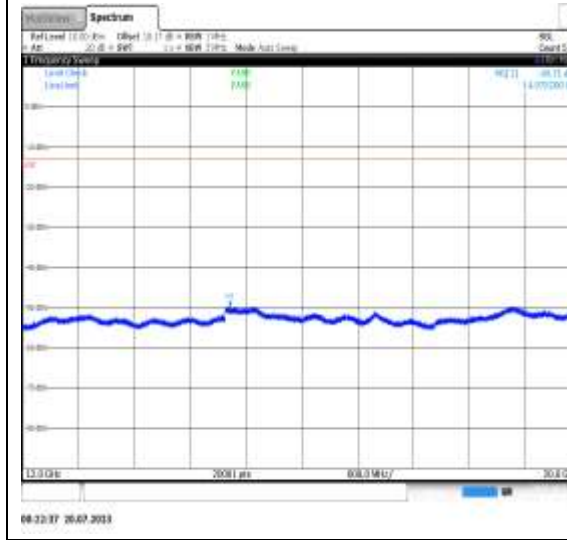
1-N71-PC3-15-15-L-21-N/A-CP-16QAM-Outer_Full-79@0-30-1000-Ant1-698.33--48.94--13-PASS



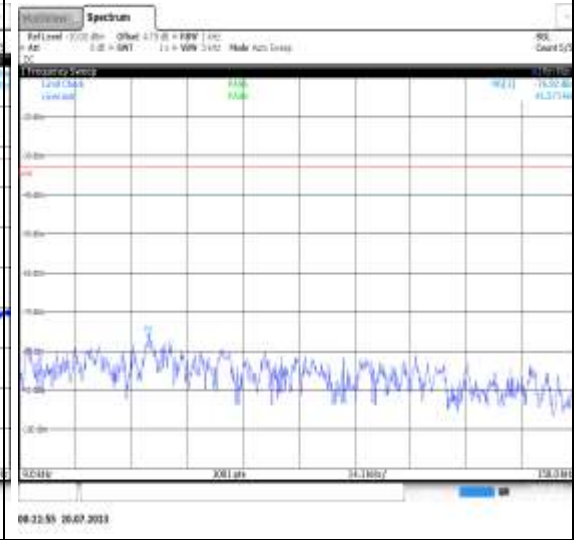
1-N71-PC3-15-15-L-21-N/A-CP-16QAM-Outer_Full-79@0-1000-3000-Ant1-1335.00--46.44--13-PASS



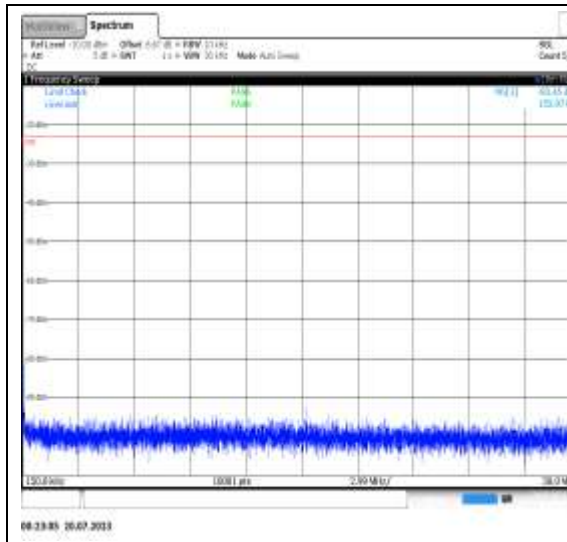
1-N71-PC3-15-15-L-21-N/A-CP-16QAM-Outer_Full-79@0-3000-12000-Ant1-7940.10--43.70--13-PASS



1-N71-PC3-15-15-L-21-N/A-CP-16QAM-Outer_Full-79@0-12000-20000-Ant1-14975.20--49.71--13-PASS

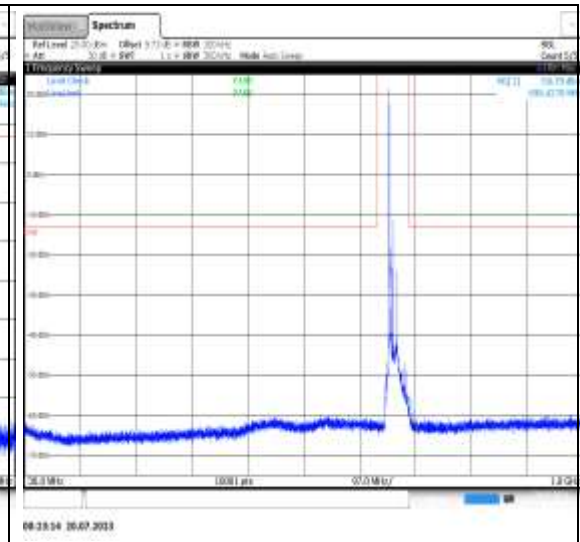


1-N71-PC3-15-15-L-22-N/A-CP-64QAM-Edge_1RB_Left-1@0-0.009-0.15-Ant1-0.04--76.92--33-PASS



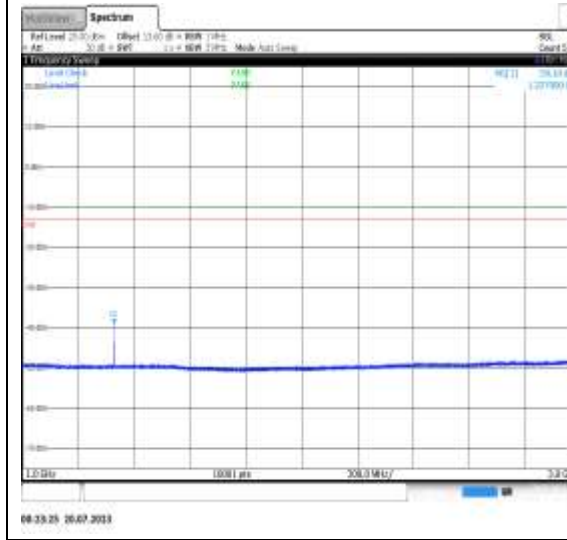
08:28:55 26.07.2023

1-N71-PC3-15-15-L-22-N/A-CP-64QAM-Edge_1RB_Left-1@0-0.15-30-Ant1-0.16--83.45--23-PASS



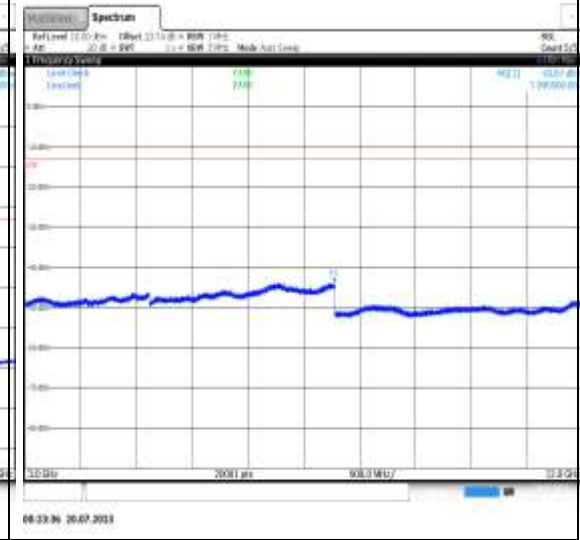
08:28:54 26.07.2023

1-N71-PC3-15-15-L-22-N/A-CP-64QAM-Edge_1RB_Left-1@0-30-1000-Ant1-698.43--58.78--13-PASS



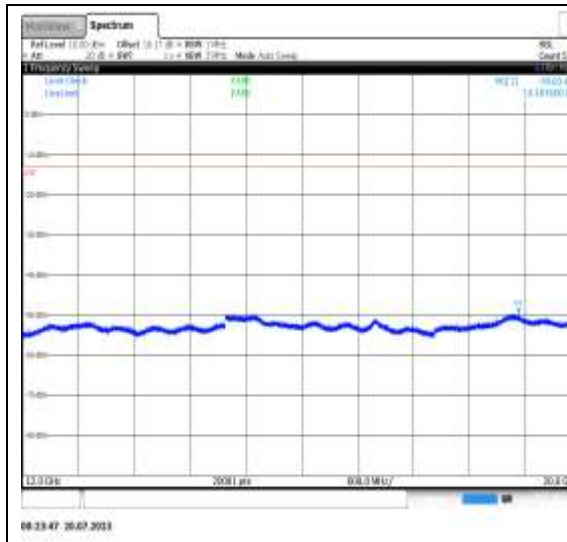
08:28:25 26.07.2023

1-N71-PC3-15-15-L-22-N/A-CP-64QAM-Edge_1RB_Left-1@0-1000-3000-Ant1-1327.00--39.10--13-PASS



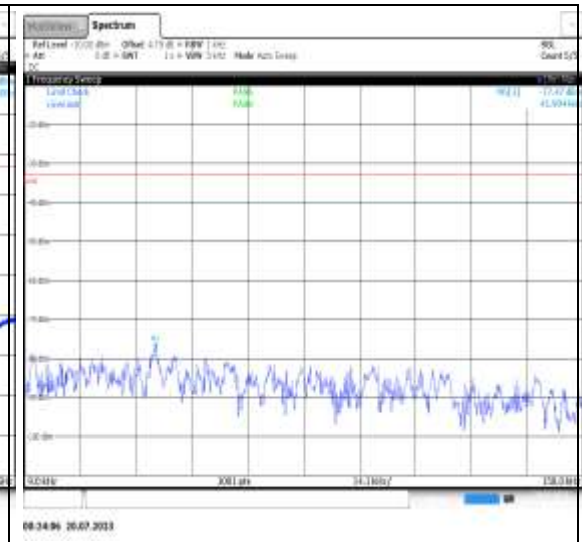
08:28:36 26.07.2023

1-N71-PC3-15-15-L-22-N/A-CP-64QAM-Edge_1RB_Left-1@0-3000-12000-Ant1-7990.50--43.87--13-PASS



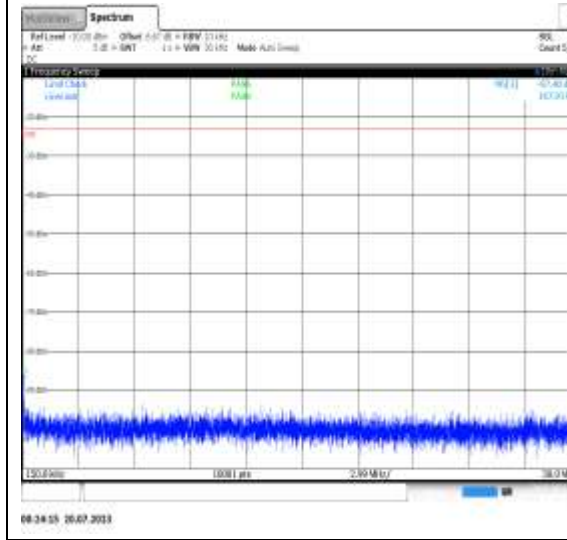
08:33:47 26.07.2023

1-N71-PC3-15-15-L-22-N/A-CP-64QAM-Edge_1RB_Left-1@0-12000-20000-Ant1-19107.60--49.60--13-PASS



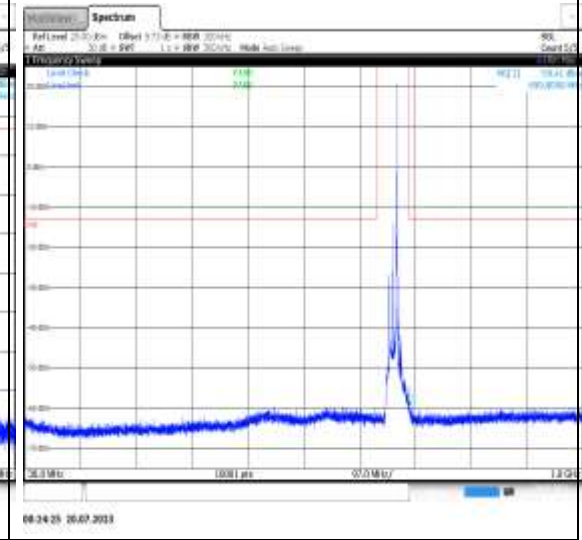
08:34:06 26.07.2023

1-N71-PC3-15-15-L-23-N/A-CP-64QAM-Edge_1RB_Right-1@78-0.009-0.15-Ant1-0.04--77.47--33-PASS



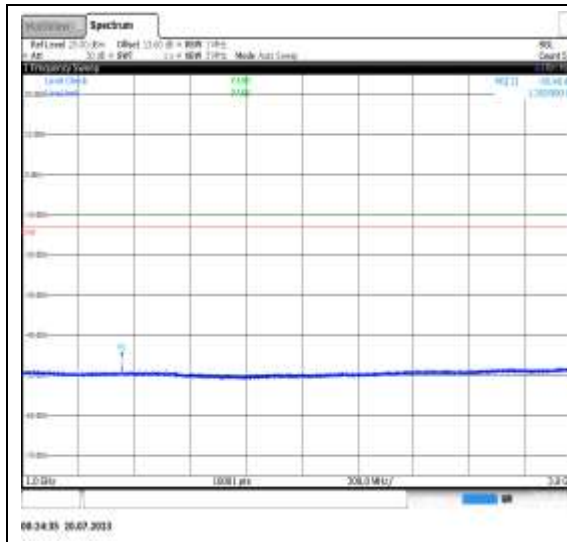
08:34:55 26.07.2023

1-N71-PC3-15-15-L-23-N/A-CP-64QAM-Edge_1RB_Right-1@78-0.15-30-Ant1-0.17--87.40--23-PASS



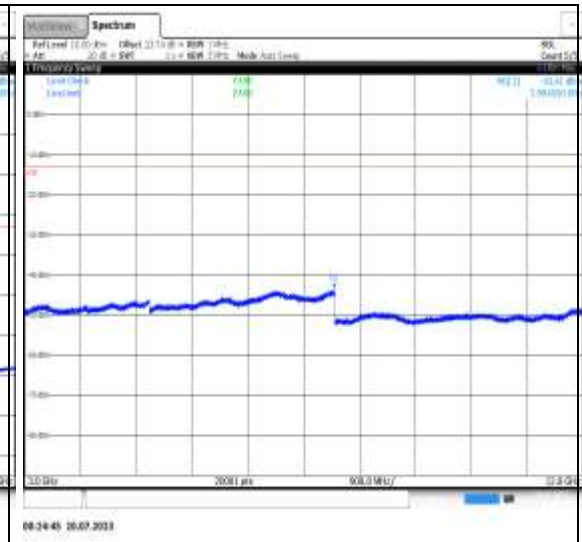
08:34:25 26.07.2023

1-N71-PC3-15-15-L-23-N/A-CP-64QAM-Edge_1RB_Right-1@78-30-1000-Ant1-699.01--59.41--13-PASS



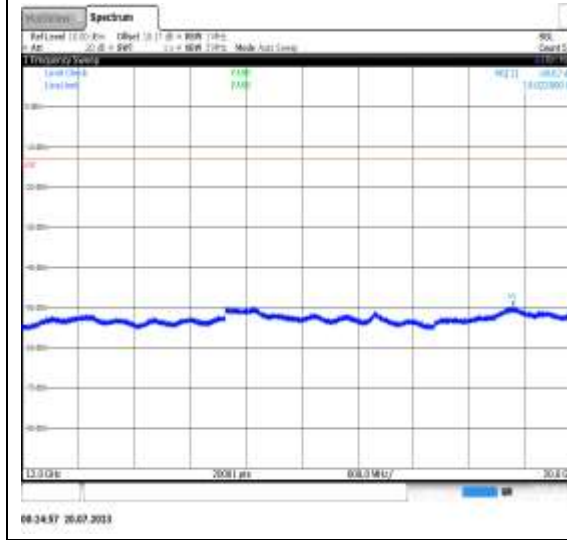
08:34:35 26.07.2023

1-N71-PC3-15-15-L-23-N/A-CP-64QAM-Edge_1RB_Right-1@78-1000-3000-Ant1-1355.00--45.48--13-PASS



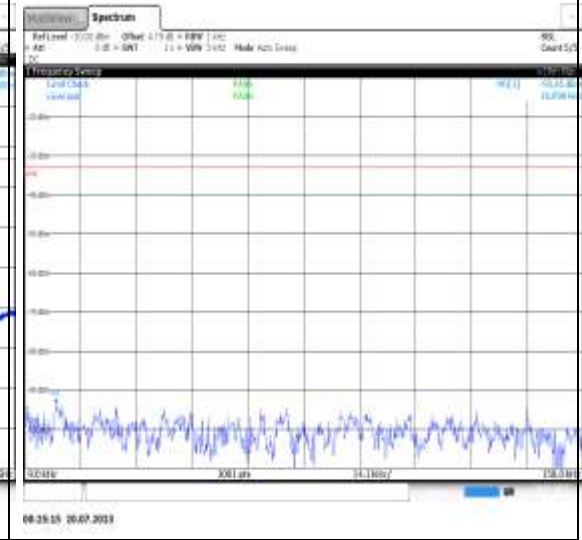
08:34:45 26.07.2023

1-N71-PC3-15-15-L-23-N/A-CP-64QAM-Edge_1RB_Right-1@78-3000-12000-Ant1-7994.55--43.41--13-PASS



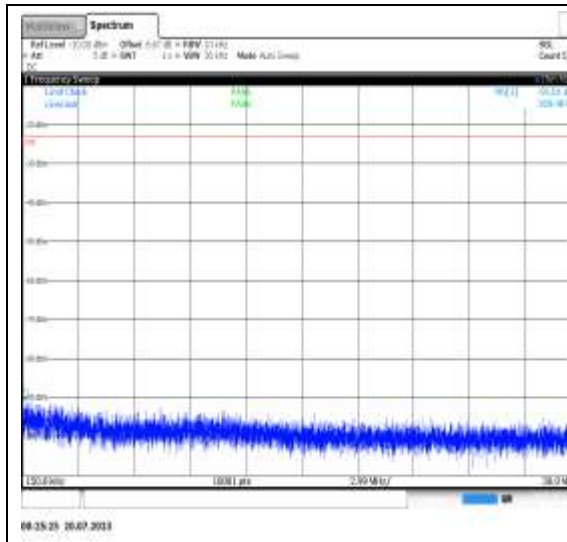
08:34:57 26.07.2023

1-N71-PC3-15-15-L-23-N/A-CP-64QAM-Edge_1RB_Right-1@78-12000-20000-Ant1-19022.80--49.67--13-PASS

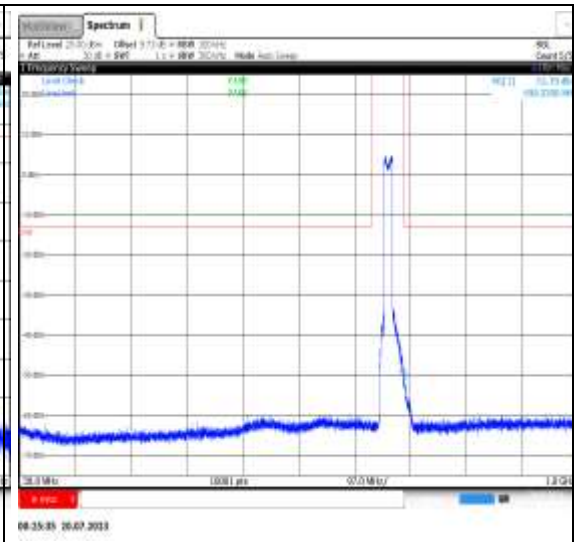


08:35:15 26.07.2023

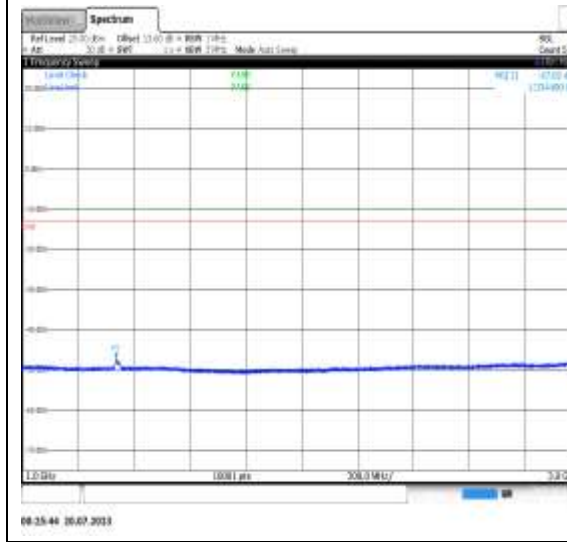
1-N71-PC3-15-15-L-24-N/A-CP-64QAM-Outer_Full-79@0-0.009-0.15-Ant1-0.02--93.45--33-PASS



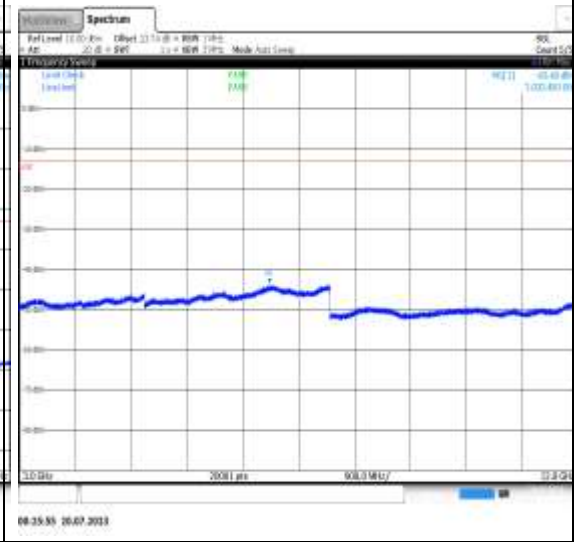
1-N71-PC3-15-15-L-24-N/A-CP-64QAM-
Outer_Full-79@0-0.15-30-Ant1-0.27--91.01--
23-PASS



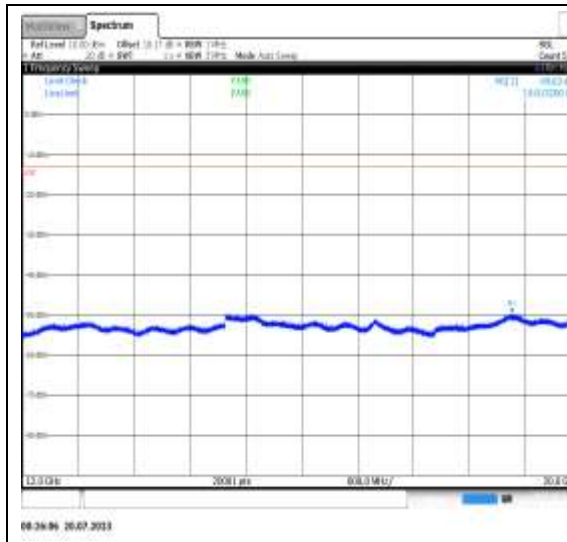
1-N71-PC3-15-15-L-24-N/A-CP-64QAM-
Outer_Full-79@0-30-1000-Ant1-698.33--
51.70--13-PASS



1-N71-PC3-15-15-L-24-N/A-CP-64QAM-
Outer_Full-79@0-1000-3000-Ant1-1334.40--
47.02--13-PASS

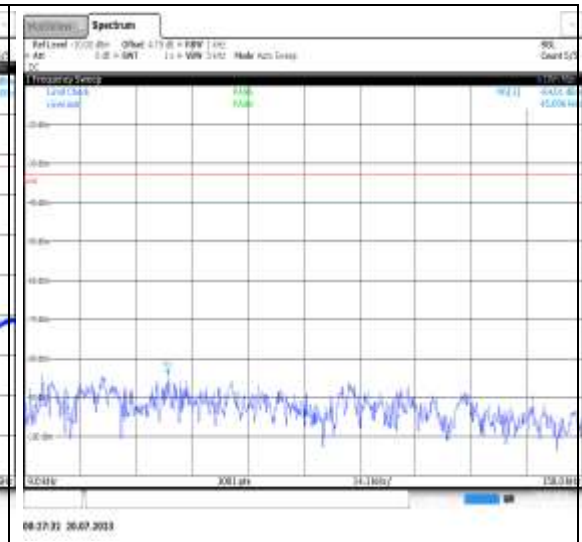


1-N71-PC3-15-15-L-24-N/A-CP-64QAM-
Outer_Full-79@0-3000-12000-Ant1-7032.45-
-43.48--13-PASS



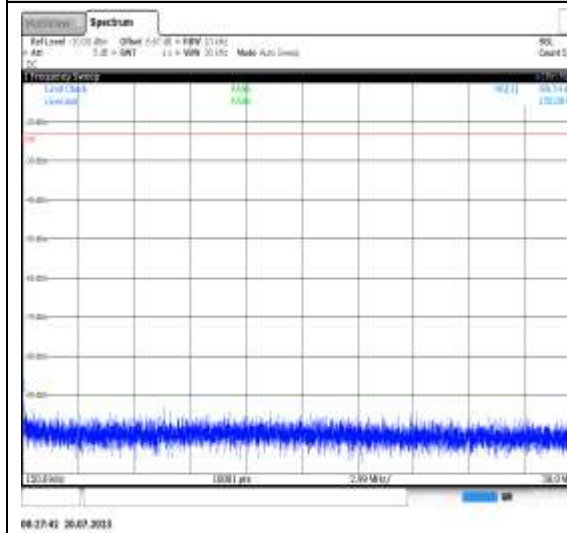
08:28:56 26.07.2013

1-N71-PC3-15-15-L-24-N/A-CP-64QAM-
Outer_Full-79@0-12000-20000-Ant1-
19013.20--49.63--13-PASS



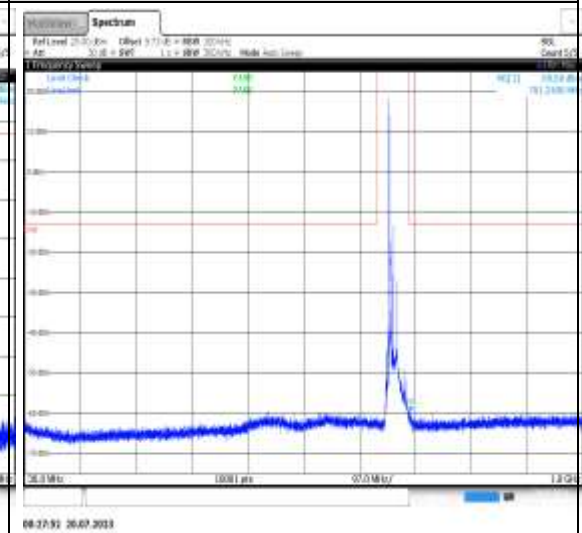
08:27:32 26.07.2013

1-N71-PC3-15-15-L-25-N/A-CP-256QAM-
Edge_1RB_Left-1@0-0.009-0.15-Ant1-0.05--
84.01--33-PASS



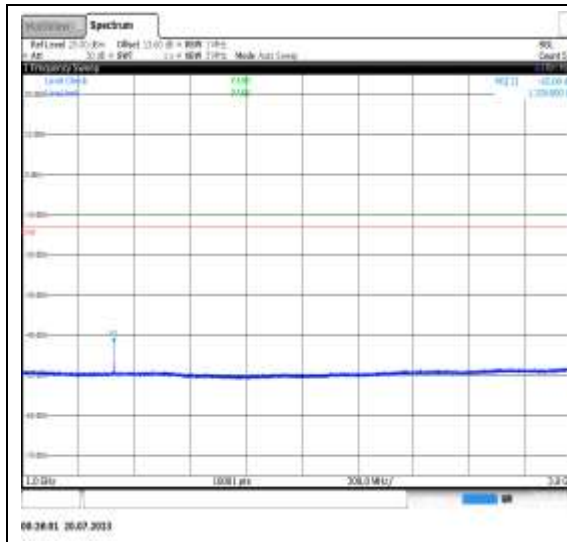
08:27:42 26.07.2013

1-N71-PC3-15-15-L-25-N/A-CP-256QAM-
Edge_1RB_Left-1@0-0.15-30-Ant1-0.15--
88.74--23-PASS

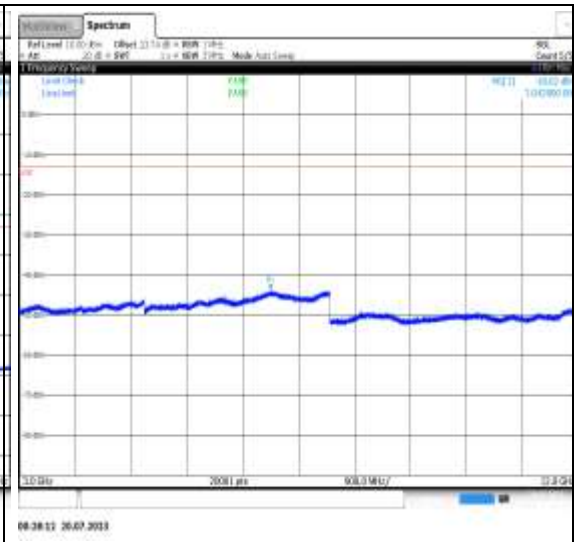


08:27:52 26.07.2013

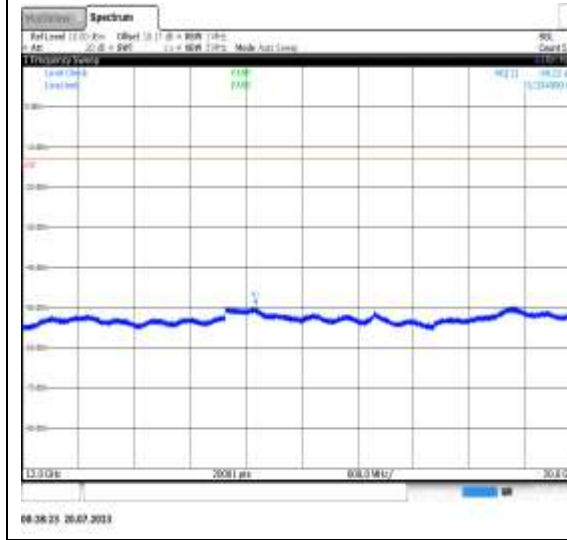
1-N71-PC3-15-15-L-25-N/A-CP-256QAM-
Edge_1RB_Left-1@0-30-1000-Ant1-701.24--
59.58--13-PASS



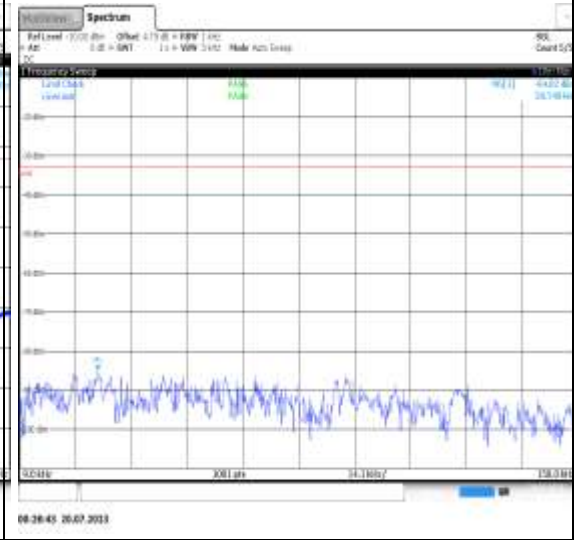
1-N71-PC3-15-15-L-25-N/A-CP-256QAM-Edge_1RB_Left-1@0-1000-3000-Ant1-1326.80--42.00--13-PASS



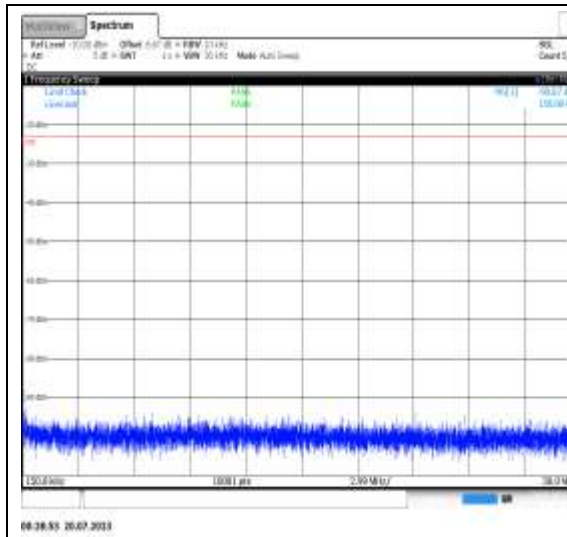
1-N71-PC3-15-15-L-25-N/A-CP-256QAM-Edge_1RB_Left-1@0-3000-12000-Ant1-7042.80--43.62--13-PASS



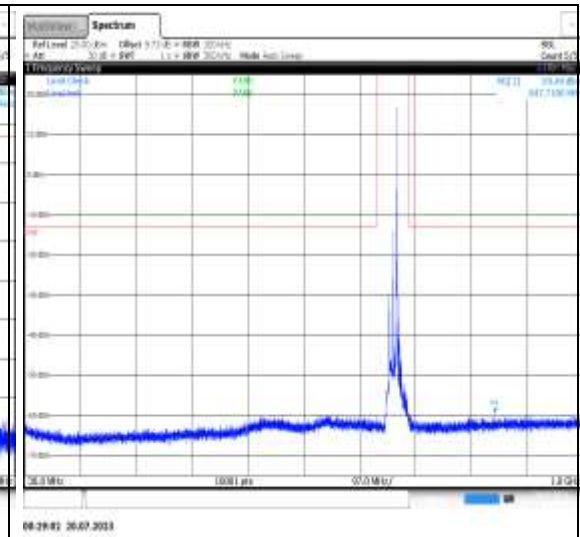
1-N71-PC3-15-15-L-25-N/A-CP-256QAM-Edge_1RB_Left-1@0-12000-20000-Ant1-15334.00--49.32--13-PASS



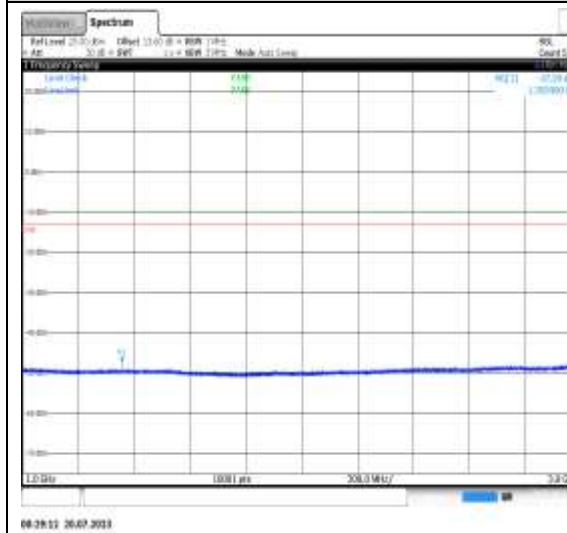
1-N71-PC3-15-15-L-26-N/A-CP-256QAM-Edge_1RB_Right-1@78-0.009-0.15-Ant1-0.03--84.82--33-PASS



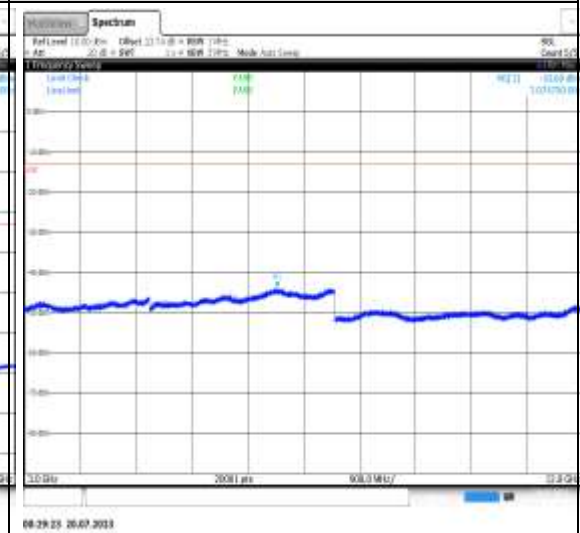
1-N71-PC3-15-15-L-26-N/A-CP-256QAM-Edge_1RB_Right-1@78-0.15-30-Ant1-0.15--90.87--23-PASS



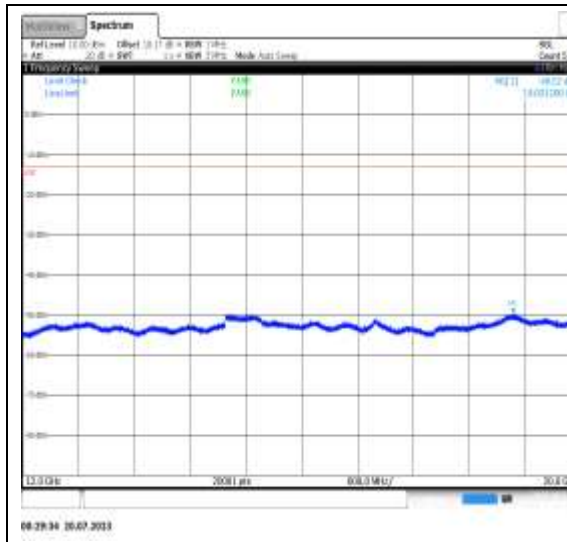
1-N71-PC3-15-15-L-26-N/A-CP-256QAM-Edge_1RB_Right-1@78-30-1000-Ant1-847.71--59.49--13-PASS



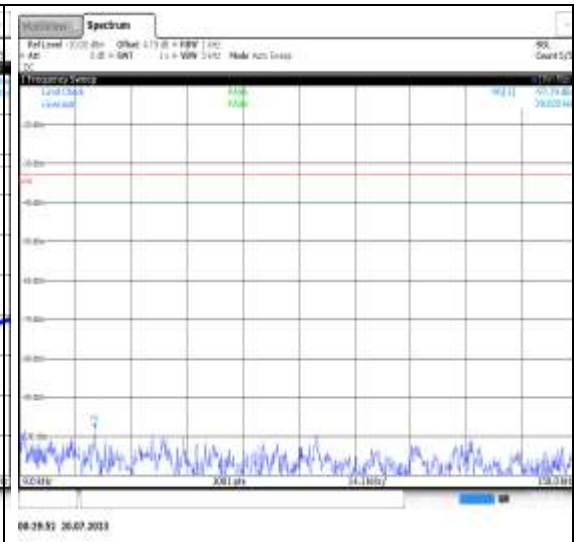
1-N71-PC3-15-15-L-26-N/A-CP-256QAM-Edge_1RB_Right-1@78-1000-3000-Ant1-1355.00--47.39--13-PASS



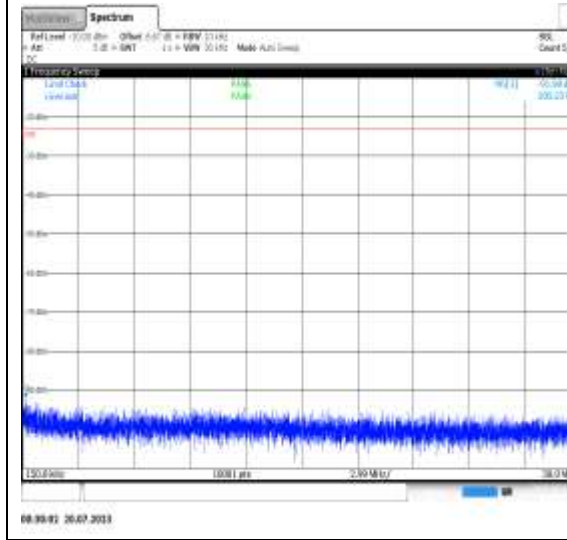
1-N71-PC3-15-15-L-26-N/A-CP-256QAM-Edge_1RB_Right-1@78-3000-12000-Ant1-7074.75--43.68--13-PASS



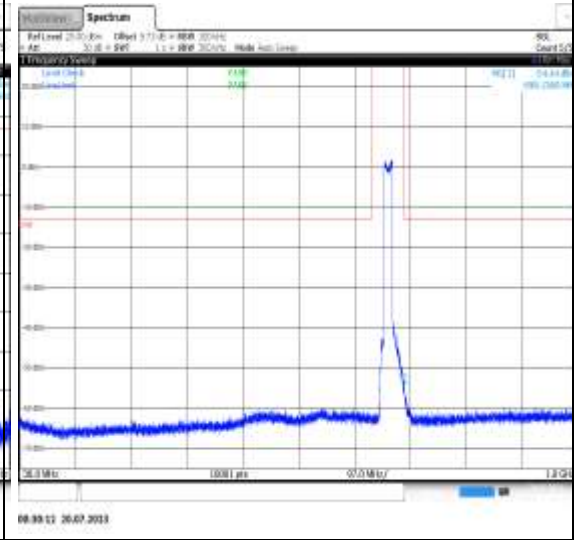
1-N71-PC3-15-15-L-26-N/A-CP-256QAM-Edge_1RB_Right-1@78-12000-20000-Ant1-19031.20--49.52--13-PASS



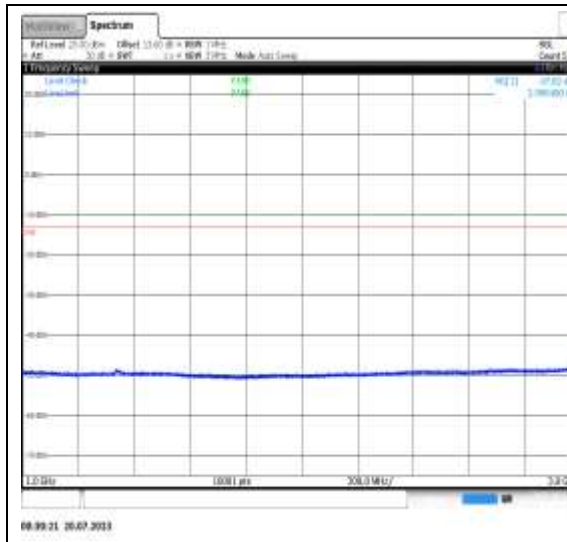
1-N71-PC3-15-15-L-27-N/A-CP-256QAM-Outer_Full-79@0-0.009-0.15-Ant1-0.03--97.79--33-PASS



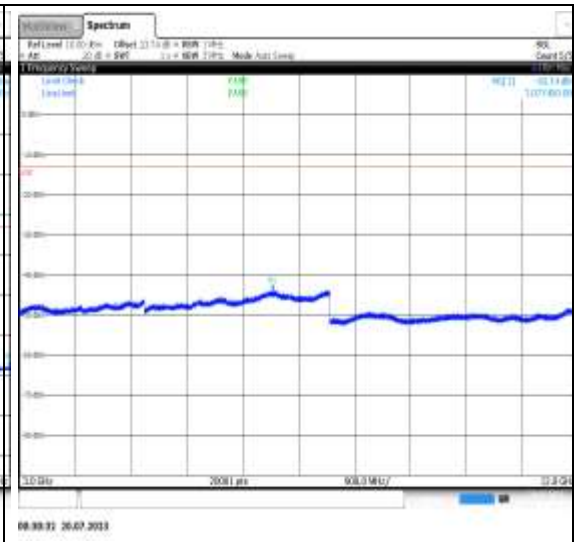
1-N71-PC3-15-15-L-27-N/A-CP-256QAM-Outer_Full-79@0-0.15-30-Ant1-0.31--91.98--23-PASS



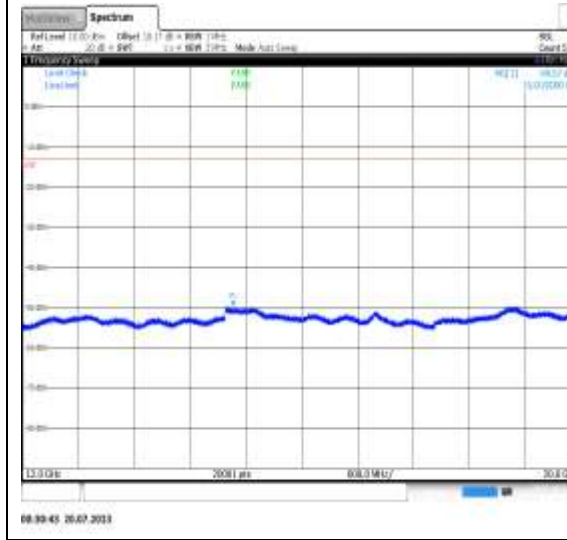
1-N71-PC3-15-15-L-27-N/A-CP-256QAM-Outer_Full-79@0-30-1000-Ant1-698.14--54.44--13-PASS



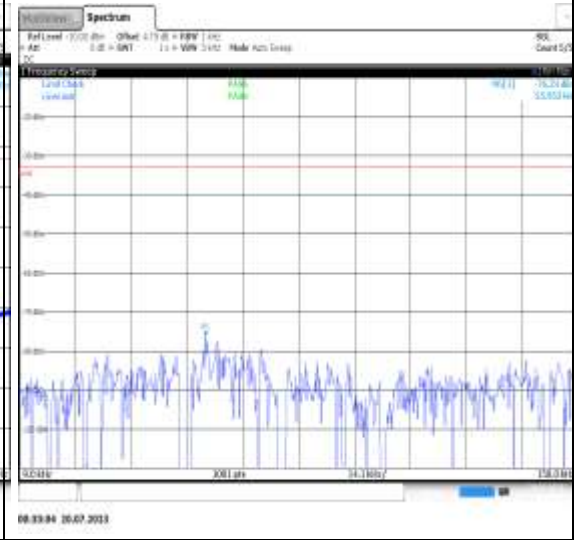
1-N71-PC3-15-15-L-27-N/A-CP-256QAM-Outer_Full-79@0-1000-3000-Ant1-2998.40--47.82--13-PASS



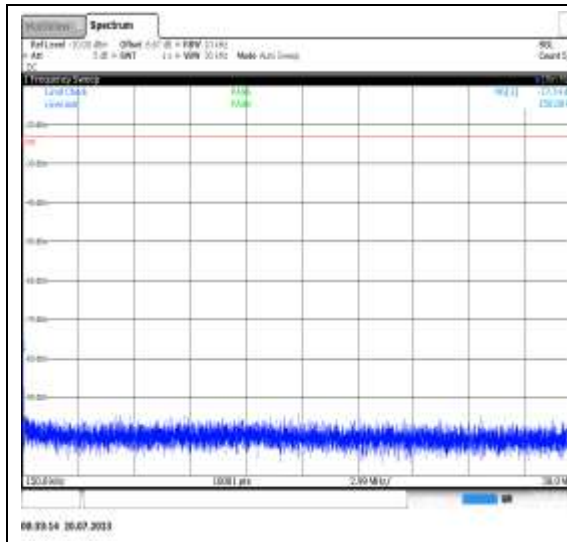
1-N71-PC3-15-15-L-27-N/A-CP-256QAM-Outer_Full-79@0-3000-12000-Ant1-7077.45--43.74--13-PASS



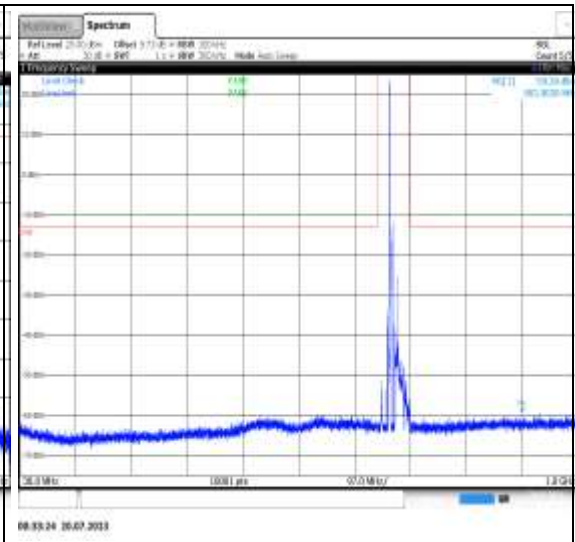
1-N71-PC3-15-15-L-27-N/A-CP-256QAM-Outer_Full-79@0-12000-20000-Ant1-15019.20--49.57--13-PASS



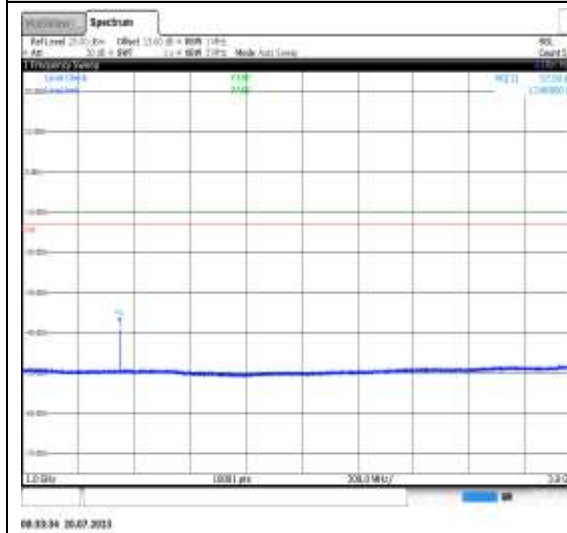
1-N71-PC3-15-15-M-1-N/A-DFT-PI2BPSK-Edge_1RB_Left-1@0-0.009-0.15-Ant1-0.06--76.23--33-PASS



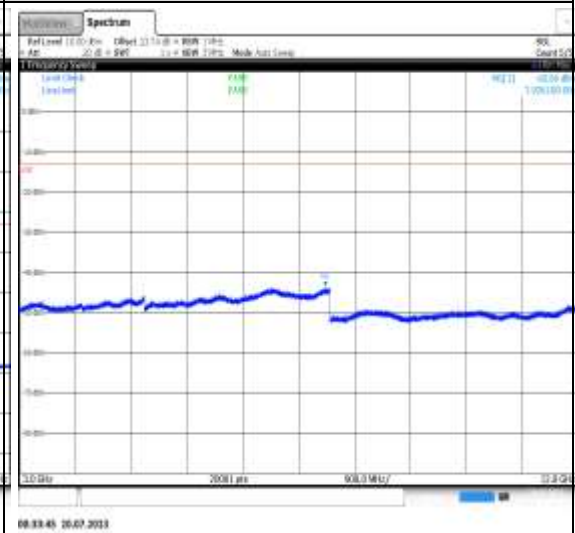
1-N71-PC3-15-15-M-1-N/A-DFT-PI2BPSK-Edge_1RB_Left-1@0-0.15-30-Ant1-0.15--77.74--23-PASS



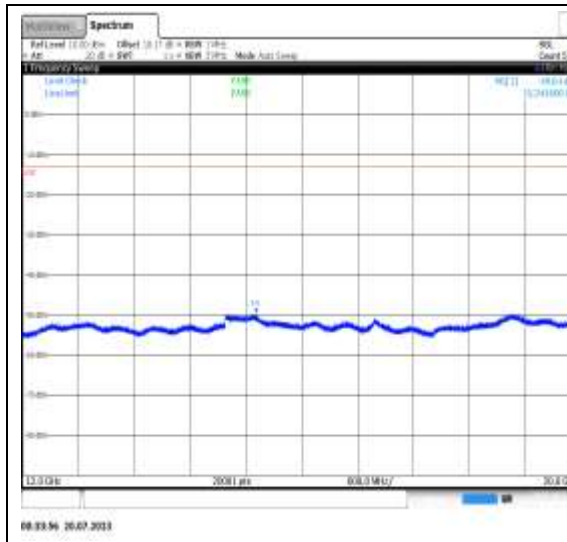
1-N71-PC3-15-15-M-1-N/A-DFT-PI2BPSK-Edge_1RB_Left-1@0-30-1000-Ant1-902.90--59.38--13-PASS



1-N71-PC3-15-15-M-1-N/A-DFT-PI2BPSK-Edge_1RB_Left-1@0-1000-3000-Ant1-1346.80--37.50--13-PASS

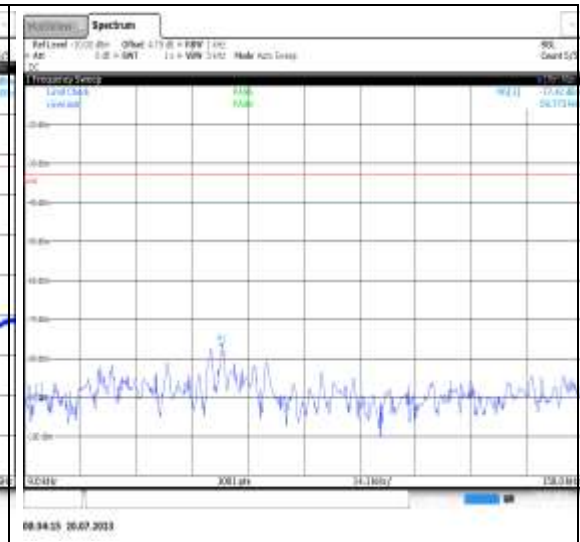


1-N71-PC3-15-15-M-1-N/A-DFT-PI2BPSK-Edge_1RB_Left-1@0-3000-12000-Ant1-7926.15--43.56--13-PASS



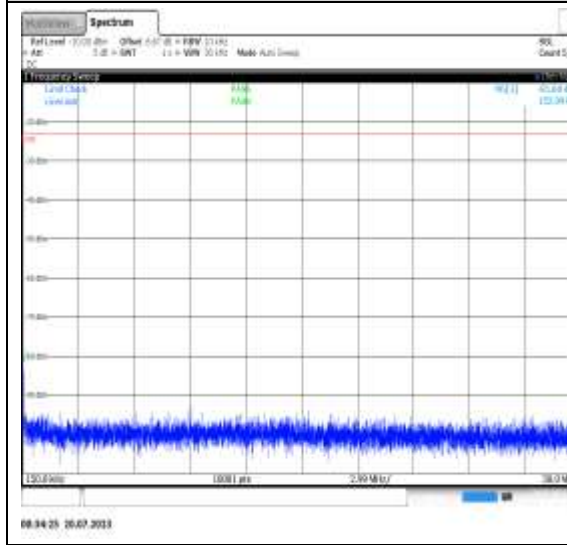
08/24/25 20:07:2023

1-N71-PC3-15-15-M-1-N/A-DFT-PI2BPSK-Edge_1RB_Left-1@0-12000-20000-Ant1-15341.60--49.64--13-PASS



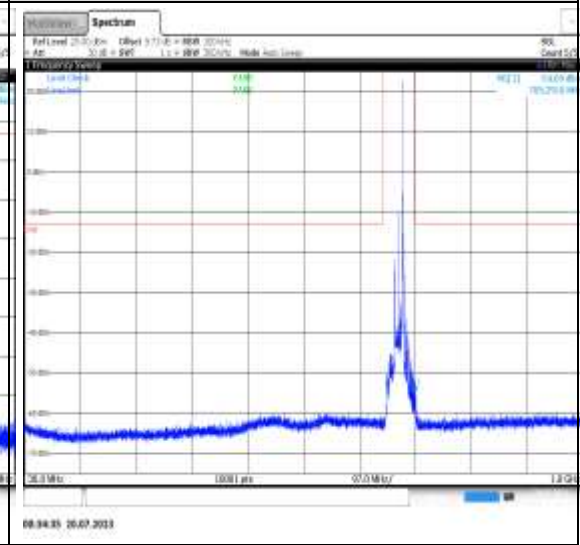
08/24/25 20:07:2023

1-N71-PC3-15-15-M-2-N/A-DFT-PI2BPSK-Edge_1RB_Right-1@78-0.009-0.15-Ant1-0.06--77.42--33-PASS



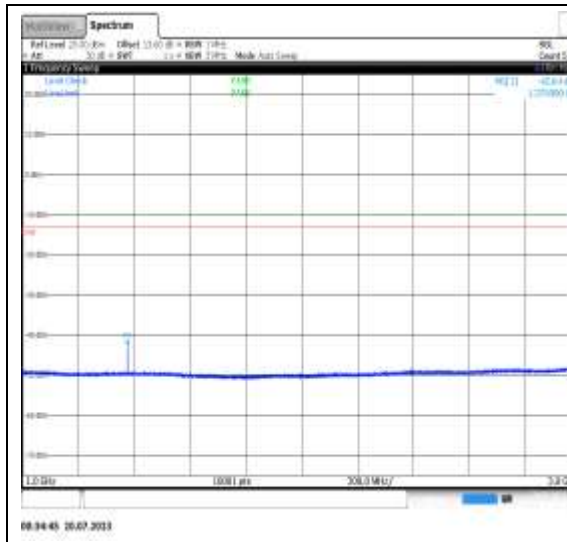
08/24/25 20:07:2023

1-N71-PC3-15-15-M-2-N/A-DFT-PI2BPSK-Edge_1RB_Right-1@78-0.15-30-Ant1-0.15--81.68--23-PASS

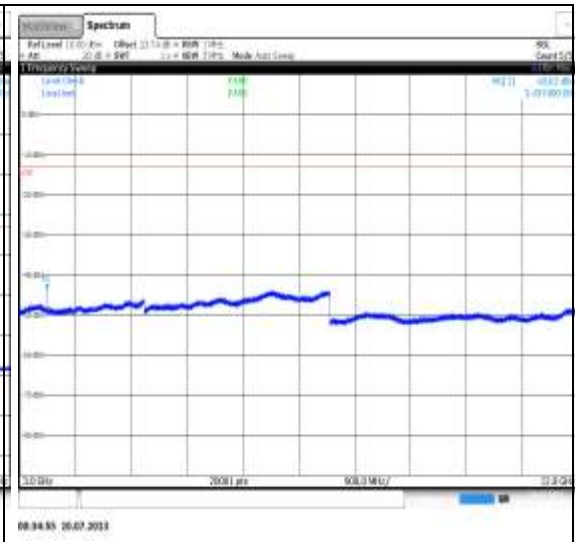


08/24/25 20:07:2023

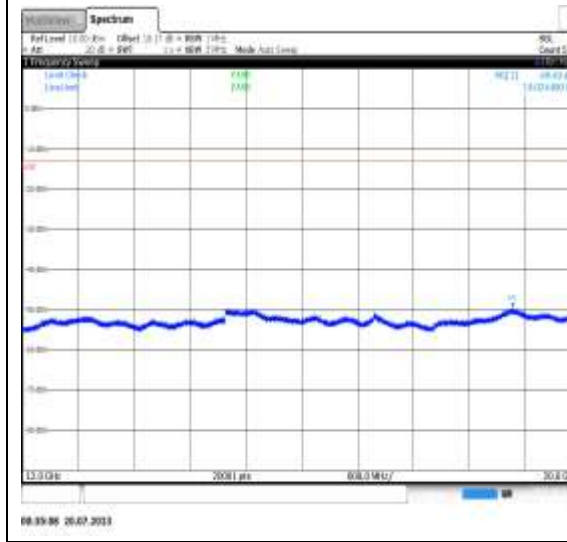
1-N71-PC3-15-15-M-2-N/A-DFT-PI2BPSK-Edge_1RB_Right-1@78-30-1000-Ant1-709.29--54.69--13-PASS



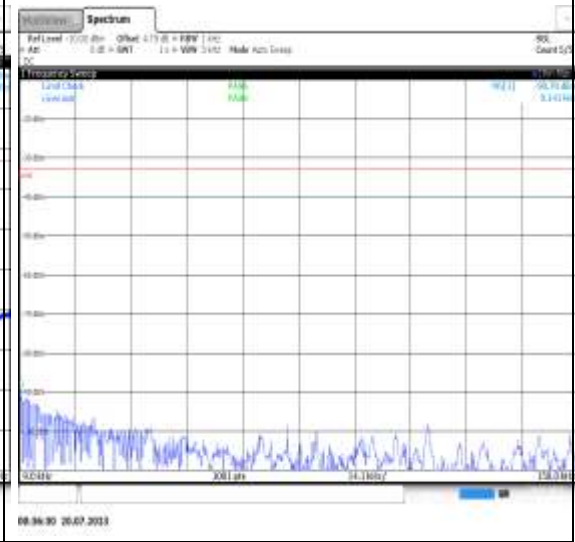
1-N71-PC3-15-15-M-2-N/A-DFT-PI2BPSK-Edge_1RB_Right-1@78-1000-3000-Ant1-1375.00--42.64--13-PASS



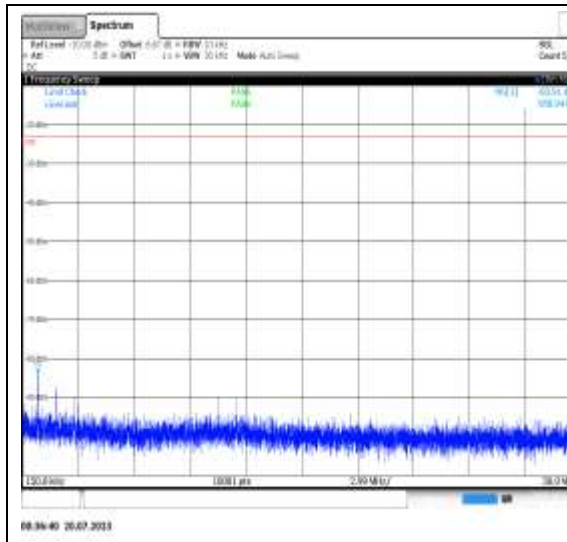
1-N71-PC3-15-15-M-2-N/A-DFT-PI2BPSK-Edge_1RB_Right-1@78-3000-12000-Ant1-3437.40--43.62--13-PASS



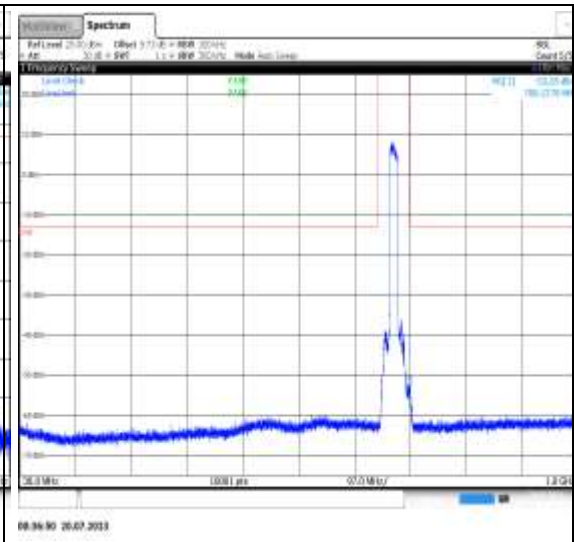
1-N71-PC3-15-15-M-2-N/A-DFT-PI2BPSK-Edge_1RB_Right-1@78-12000-20000-Ant1-19024.40--49.49--13-PASS



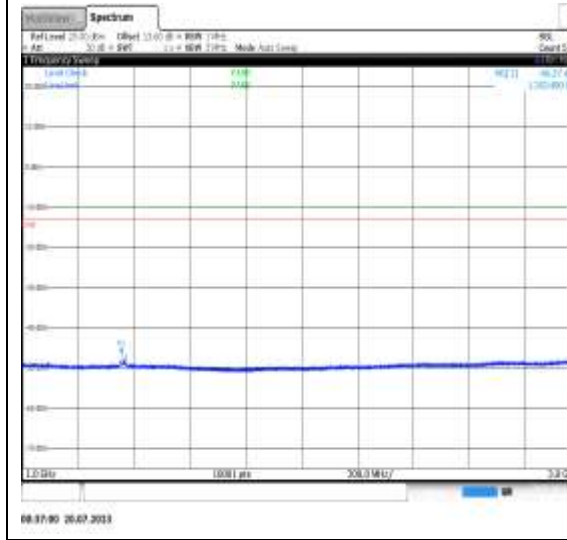
1-N71-PC3-15-15-M-3-N/A-DFT-PI2BPSK-Outer_Full-75@0-0.009-0.15-Ant1-0.01--90.70--33-PASS



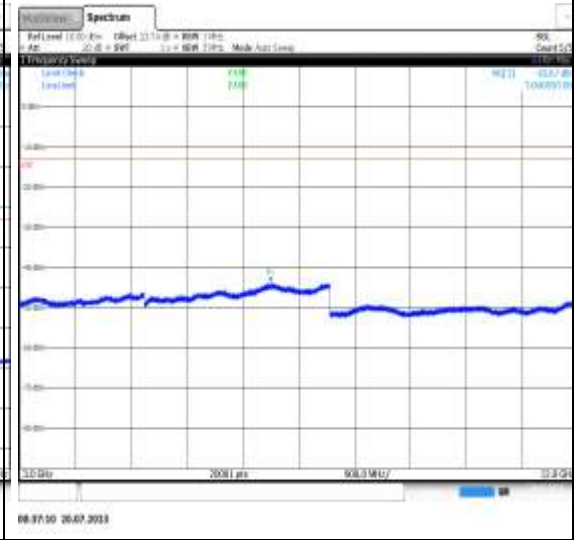
1-N71-PC3-15-15-M-3-N/A-DFT-PI2BPSK-Outer_Full-75@0-0.15-30-Ant1-0.96--83.91--23-PASS



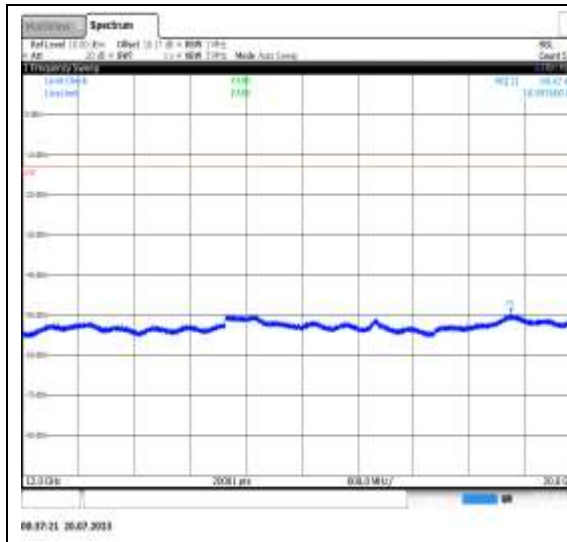
1-N71-PC3-15-15-M-3-N/A-DFT-PI2BPSK-Outer_Full-75@0-30-1000-Ant1-708.13--53.35--13-PASS



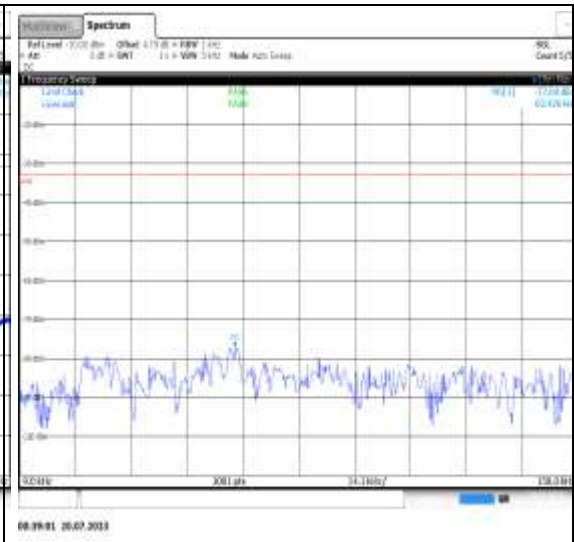
1-N71-PC3-15-15-M-3-N/A-DFT-PI2BPSK-Outer_Full-75@0-1000-3000-Ant1-1353.40--46.37--13-PASS



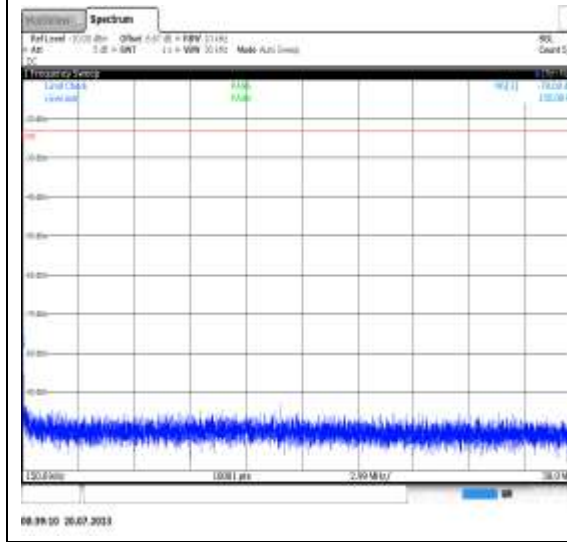
1-N71-PC3-15-15-M-3-N/A-DFT-PI2BPSK-Outer_Full-75@0-3000-12000-Ant1-7040.55--43.67--13-PASS



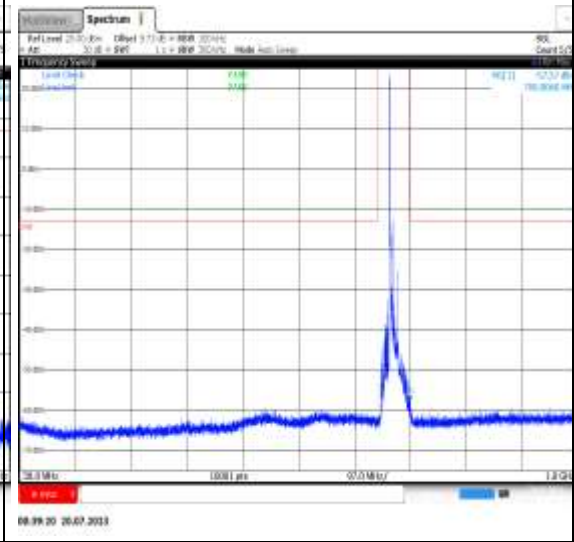
1-N71-PC3-15-15-M-3-N/A-DFT-PI2BPSK-Outer_Full-75@0-12000-20000-Ant1-18997.60--49.47--13-PASS



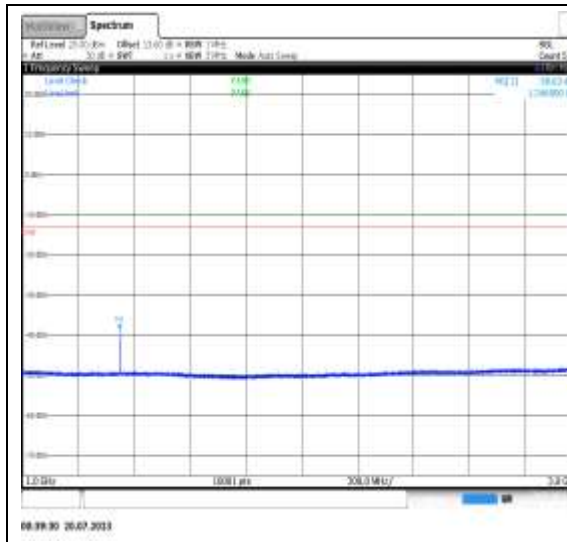
1-N71-PC3-15-15-M-4-N/A-DFT-QPSK-Edge_1RB_Left-1@0-0.009-0.15-Ant1-0.06--77.08--33-PASS



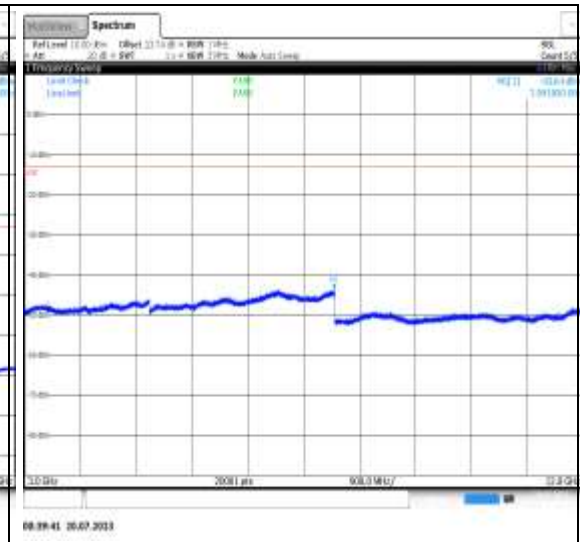
1-N71-PC3-15-15-M-4-N/A-DFT-QPSK-Edge_1RB_Left-1@0-0.15-30-Ant1-0.15--78.08--23-PASS



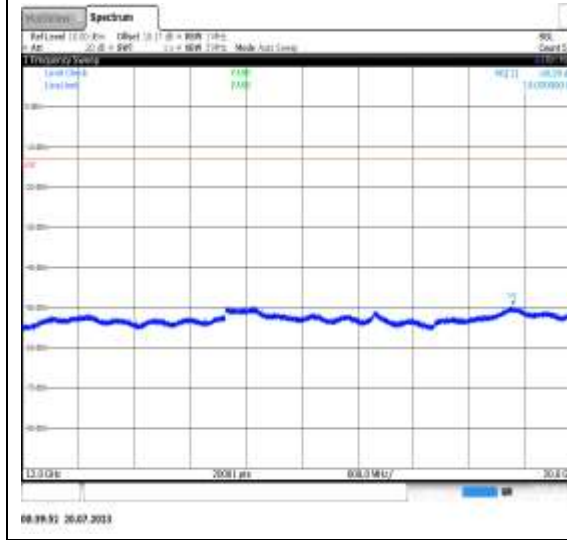
1-N71-PC3-15-15-M-4-N/A-DFT-QPSK-Edge_1RB_Left-1@0-30-1000-Ant1-708.81--57.57--13-PASS



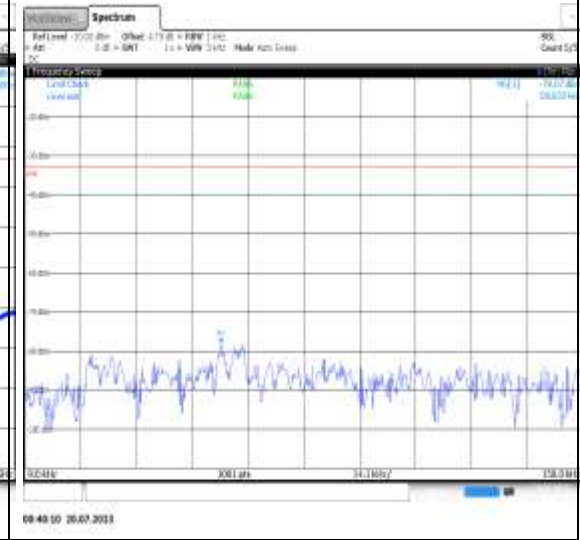
1-N71-PC3-15-15-M-4-N/A-DFT-QPSK-Edge_1RB_Left-1@0-1000-3000-Ant1-1346.80--38.63--13-PASS



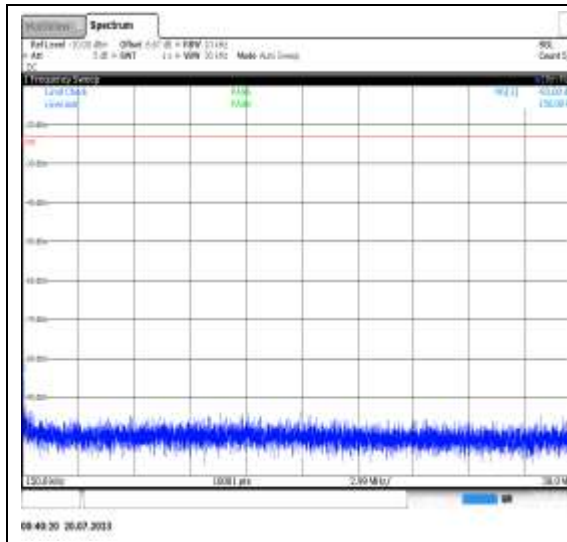
1-N71-PC3-15-15-M-4-N/A-DFT-QPSK-Edge_1RB_Left-1@0-3000-12000-Ant1-7991.85--43.64--13-PASS



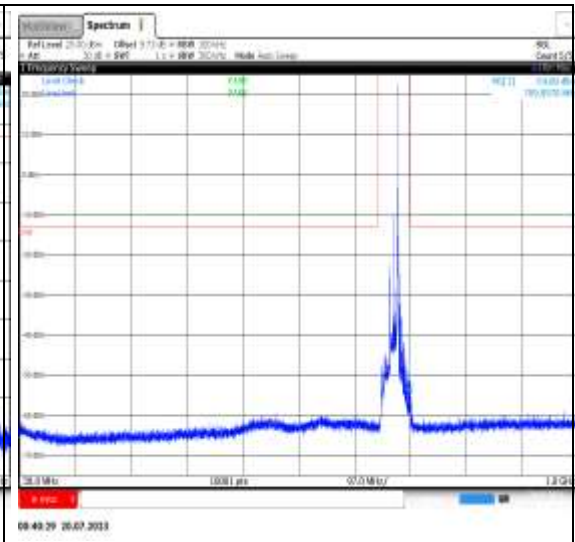
1-N71-PC3-15-15-M-4-N/A-DFT-QPSK-Edge_1RB_Left-1@0-12000-20000-Ant1-19030.00--49.39--13-PASS



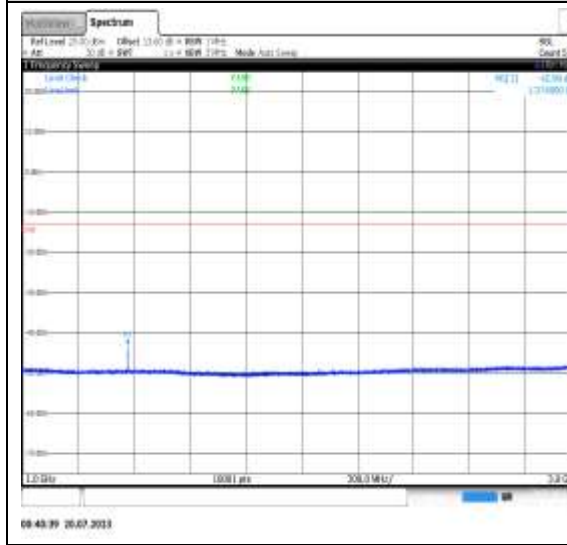
1-N71-PC3-15-15-M-5-N/A-DFT-QPSK-Edge_1RB_Right-1@78.0-0.009-0.15-Ant1-0.06--78.07--33-PASS



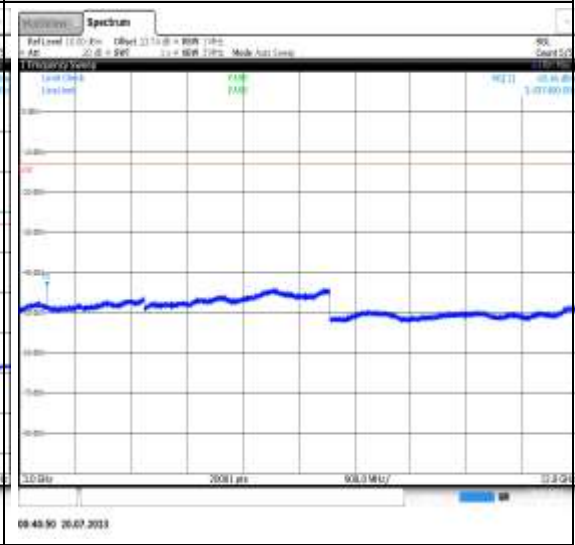
1-N71-PC3-15-15-M-5-N/A-DFT-QPSK-
Edge_1RB_Right-1@78-0.15-30-Ant1-0.15--
83.00--23-PASS



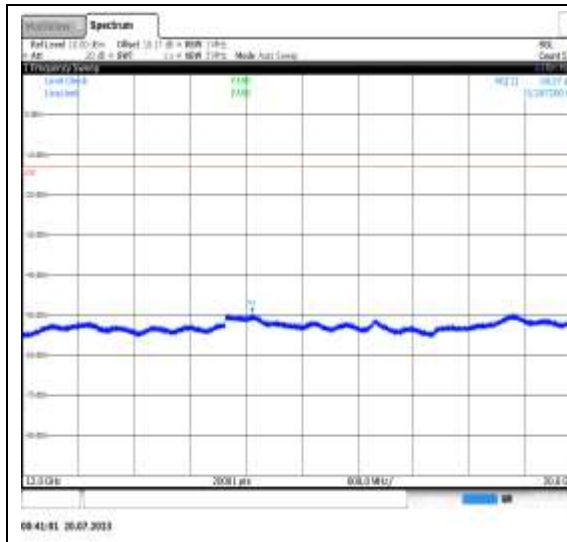
1-N71-PC3-15-15-M-5-N/A-DFT-QPSK-
Edge_1RB_Right-1@78-30-1000-Ant1-
709.10--54.80--13-PASS



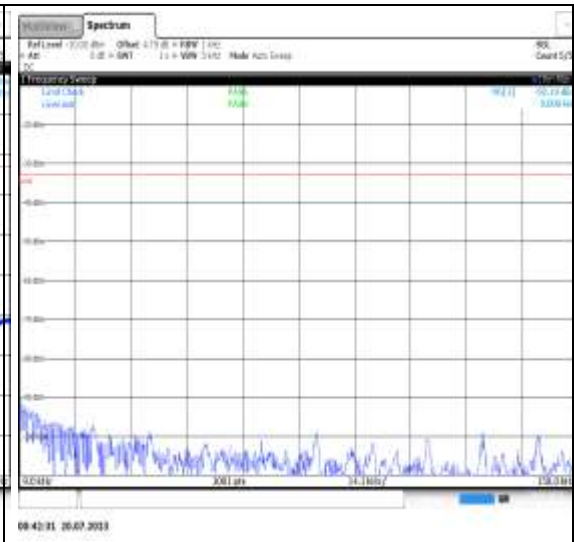
1-N71-PC3-15-15-M-5-N/A-DFT-QPSK-
Edge_1RB_Right-1@78-1000-3000-Ant1-
1374.80--42.90--13-PASS



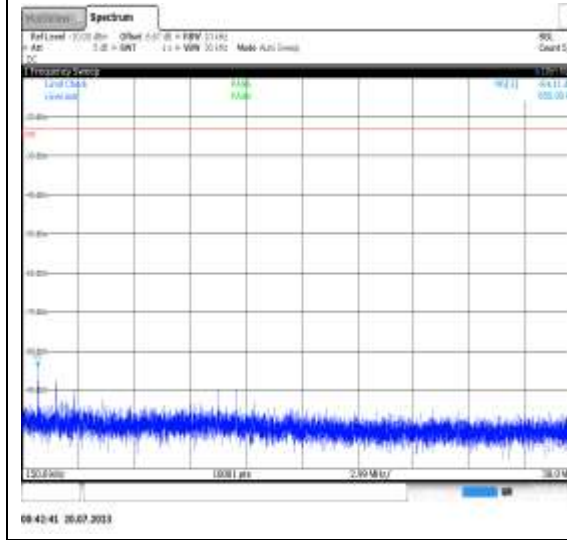
1-N71-PC3-15-15-M-5-N/A-DFT-QPSK-
Edge_1RB_Right-1@78-3000-12000-Ant1-
3437.40--43.46--13-PASS



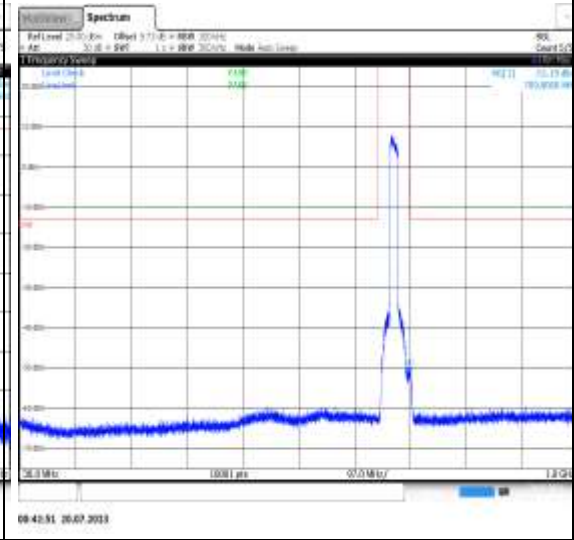
1-N71-PC3-15-15-M-5-N/A-DFT-QPSK-Edge_1RB_Right-1@78-12000-20000-Ant1-15287.20--49.37--13-PASS



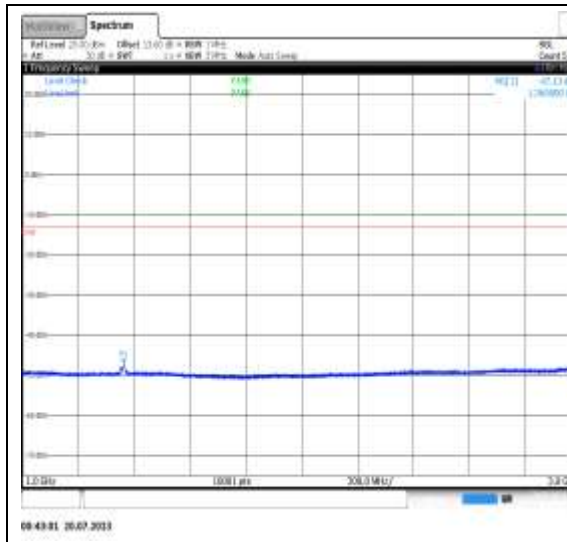
1-N71-PC3-15-15-M-6-N/A-DFT-QPSK-Outer_Full-75@0-0.009-0.15-Ant1-0.01--92.19--33-PASS



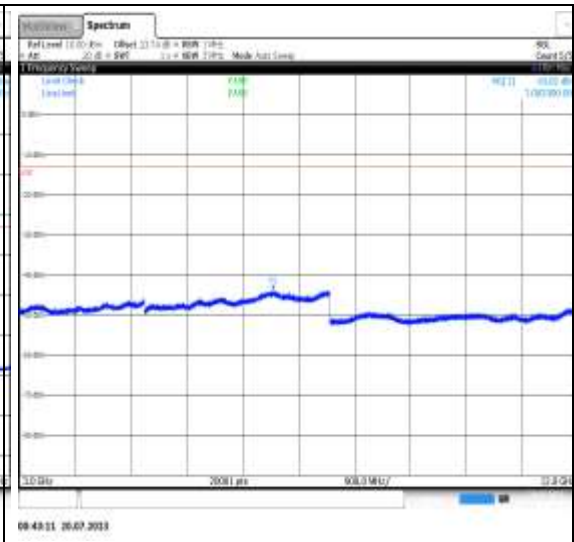
1-N71-PC3-15-15-M-6-N/A-DFT-QPSK-Outer_Full-75@0-0.15-30-Ant1-0.96--84.11--23-PASS



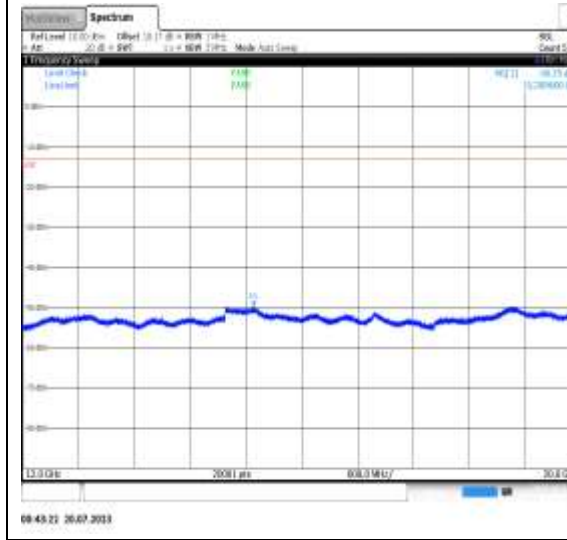
1-N71-PC3-15-15-M-6-N/A-DFT-QPSK-Outer_Full-75@0-30-1000-Ant1-709.00--51.19--13-PASS



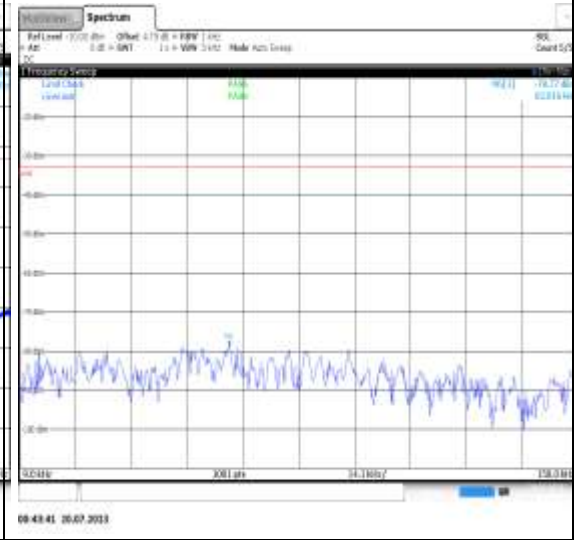
1-N71-PC3-15-15-M-6-N/A-DFT-QPSK-Outer_Full-75@0-1000-3000-Ant1-1360.80--47.13--13-PASS



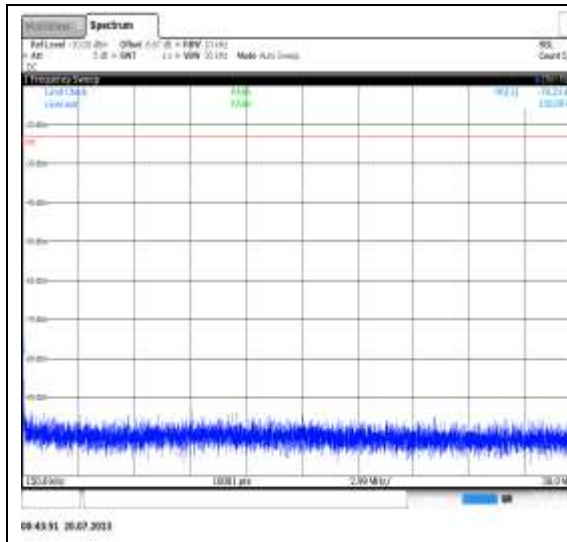
1-N71-PC3-15-15-M-6-N/A-DFT-QPSK-Outer_Full-75@0-3000-12000-Ant1-7083.30--43.82--13-PASS



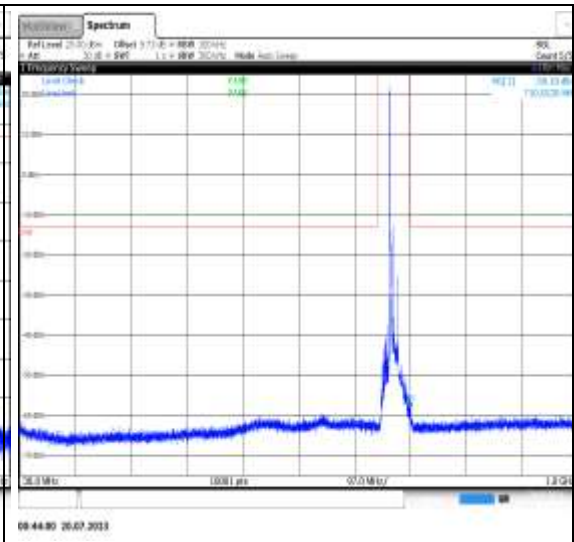
1-N71-PC3-15-15-M-6-N/A-DFT-QPSK-Outer_Full-75@0-12000-20000-Ant1-15309.60--49.75--13-PASS



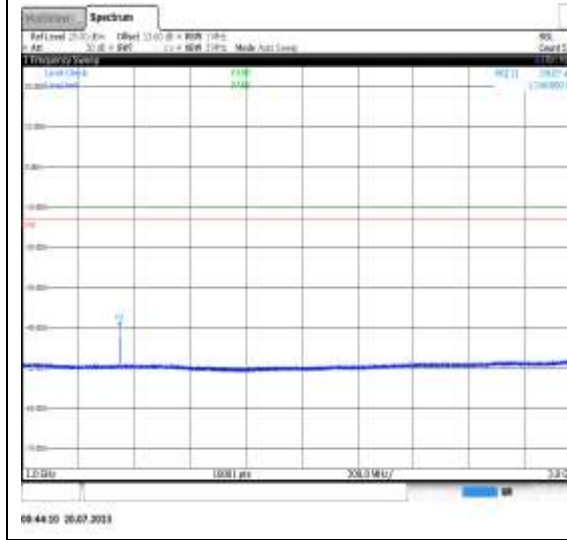
1-N71-PC3-15-15-M-7-N/A-DFT-16QAM-Edge_1RB_Left-1@0-0.009-0.15-Ant1-0.06--78.77--33-PASS



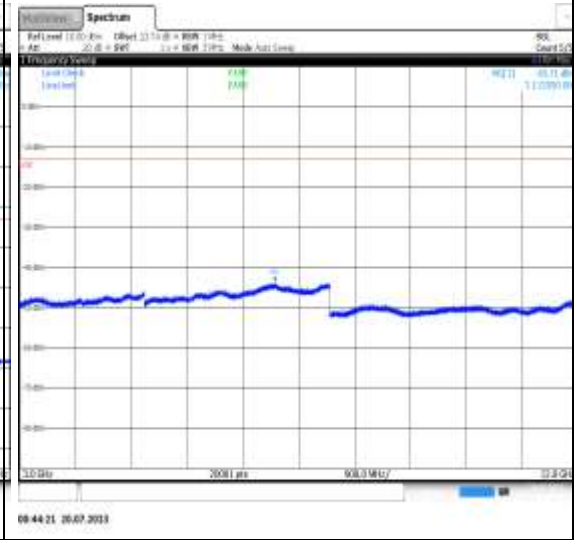
08:48:51 26.07.2013
 1-N71-PC3-15-15-M-7-N/A-DFT-16QAM-Edge_1RB_Left-1@0-0.15-30-Ant1-0.15--78.23--23-PASS



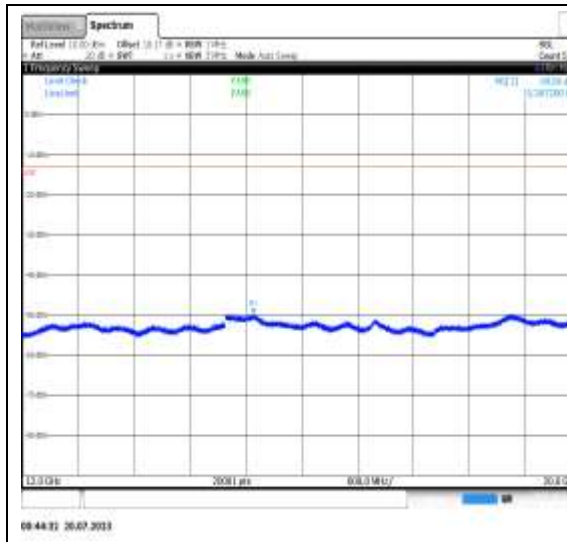
08:44:50 26.07.2013
 1-N71-PC3-15-15-M-7-N/A-DFT-16QAM-Edge_1RB_Left-1@0-30-1000-Ant1-710.55--58.10--13-PASS



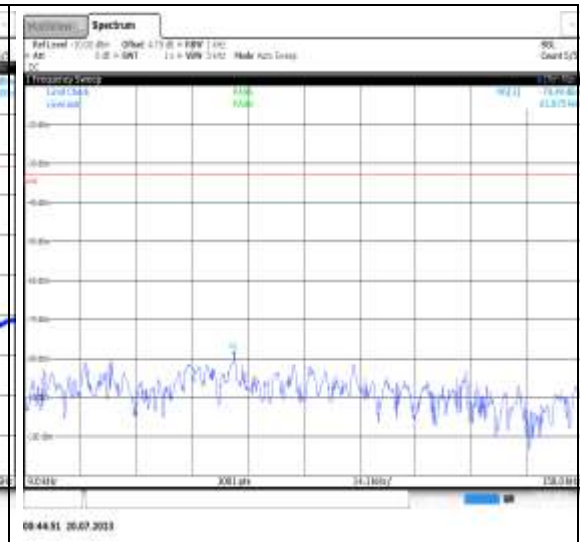
08:44:50 26.07.2013
 1-N71-PC3-15-15-M-7-N/A-DFT-16QAM-Edge_1RB_Left-1@0-1000-3000-Ant1-1346.80--39.87--13-PASS



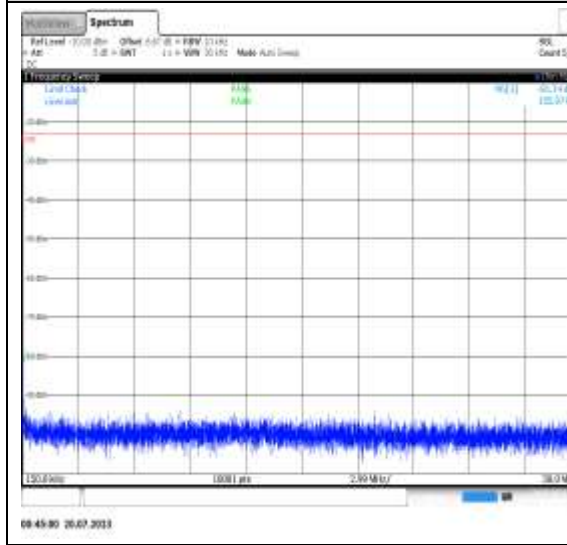
08:44:21 26.07.2013
 1-N71-PC3-15-15-M-7-N/A-DFT-16QAM-Edge_1RB_Left-1@0-3000-12000-Ant1-7112.55--43.71--13-PASS



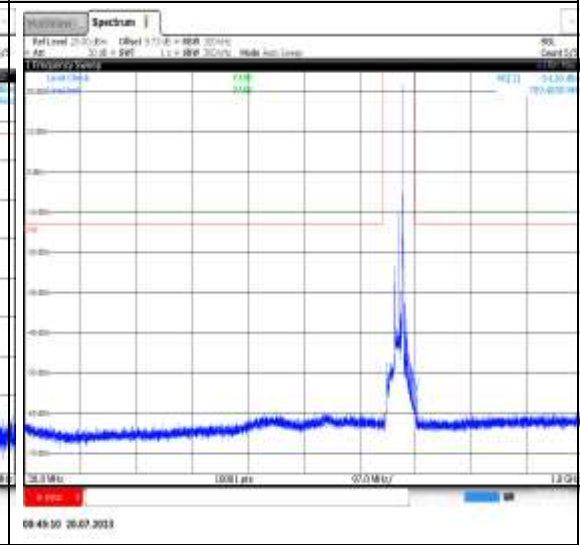
1-N71-PC3-15-15-M-7-N/A-DFT-16QAM-Edge_1RB_Left-1@0-12000-20000-Ant1-15307.20--49.56--13-PASS



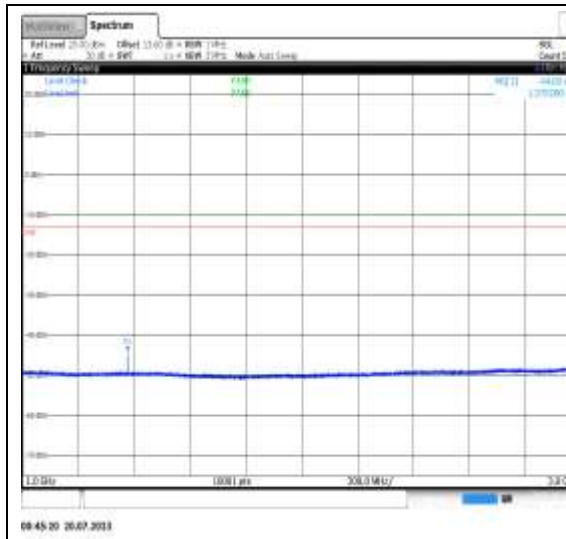
1-N71-PC3-15-15-M-8-N/A-DFT-16QAM-Edge_1RB_Right-1@78-0.009-0.15-Ant1-0.06--79.49--33-PASS



1-N71-PC3-15-15-M-8-N/A-DFT-16QAM-Edge_1RB_Right-1@78-0.15-30-Ant1-0.16--81.74--23-PASS

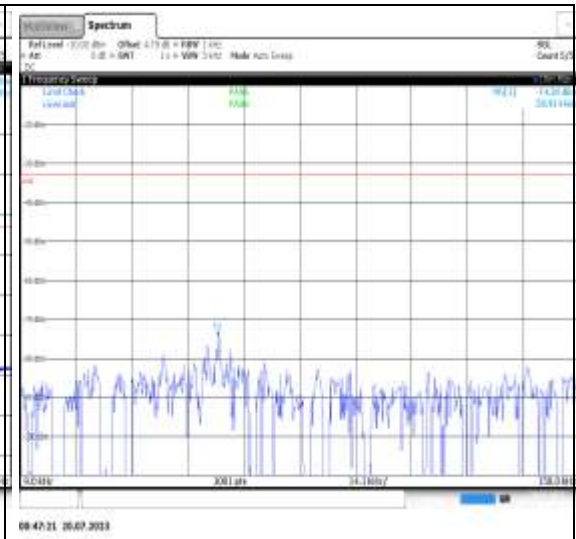


1-N71-PC3-15-15-M-8-N/A-DFT-16QAM-Edge_1RB_Right-1@78-30-1000-Ant1-709.49--54.30--13-PASS



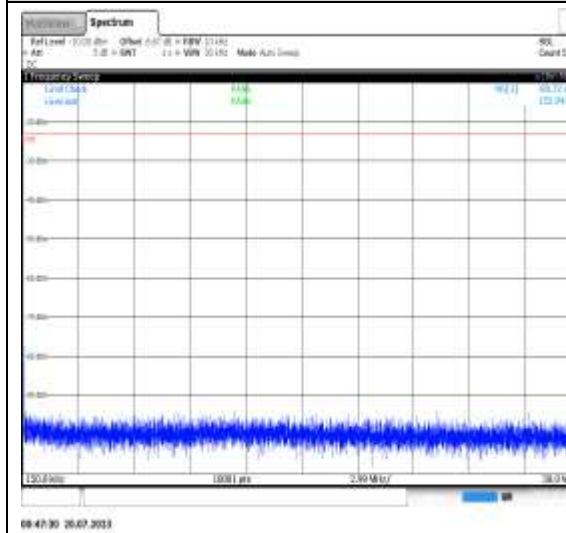
08:46:30 26.07.2023

1-N71-PC3-15-15-M-8-N/A-DFT-16QAM-Edge_1RB_Right-1@78-1000-3000-Ant1-1375.20--44.03--13-PASS



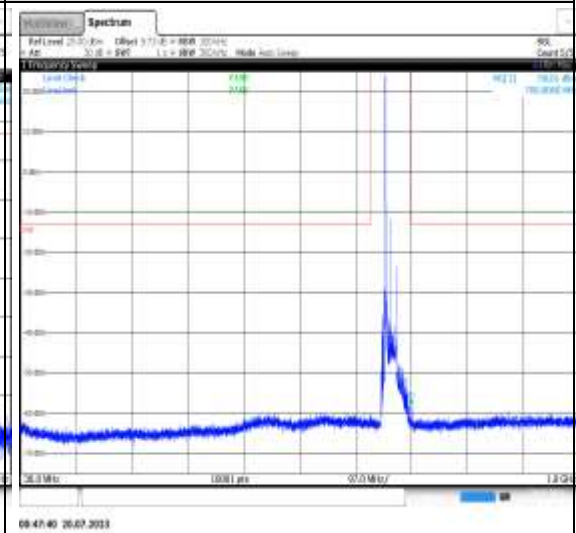
08:47:31 26.07.2023

1-N71-PC3-15-20-L-1-N/A-DFT-PI2BPSK-Edge_1RB_Left-1@0-0.009-0.15-Ant1-0.06--74.30--33-PASS



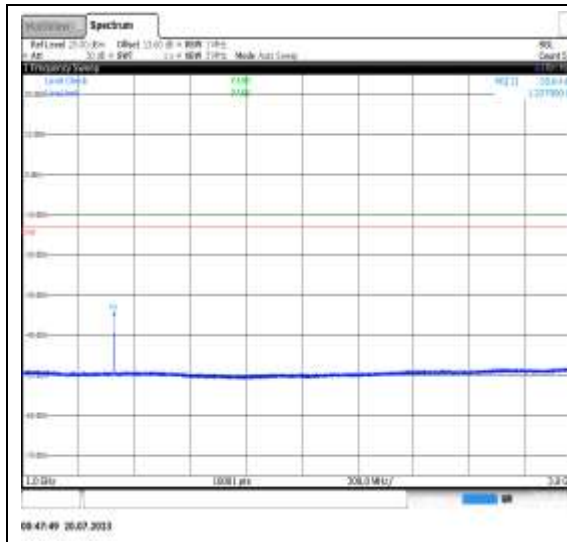
08:47:30 26.07.2023

1-N71-PC3-15-20-L-1-N/A-DFT-PI2BPSK-Edge_1RB_Left-1@0-0.15-30-Ant1-0.15--80.72--23-PASS

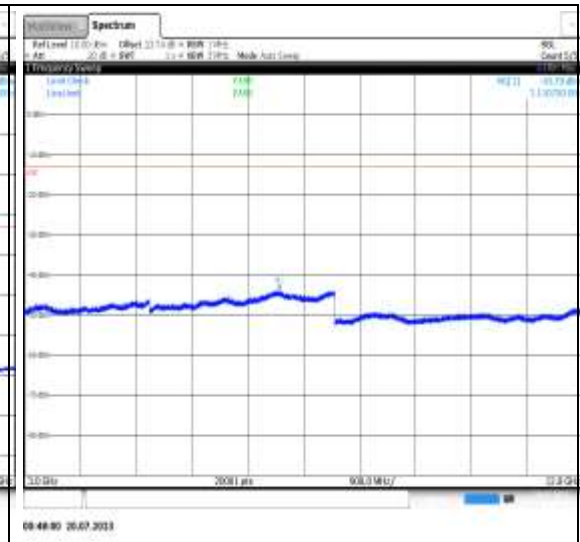


08:47:40 26.07.2023

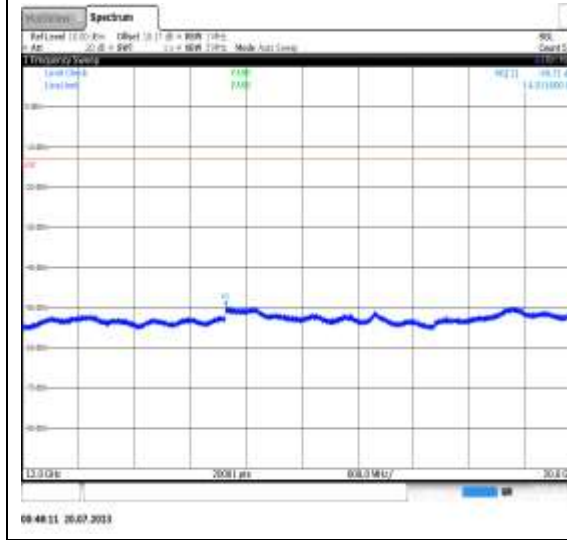
1-N71-PC3-15-20-L-1-N/A-DFT-PI2BPSK-Edge_1RB_Left-1@0-30-1000-Ant1-708.81--58.01--13-PASS



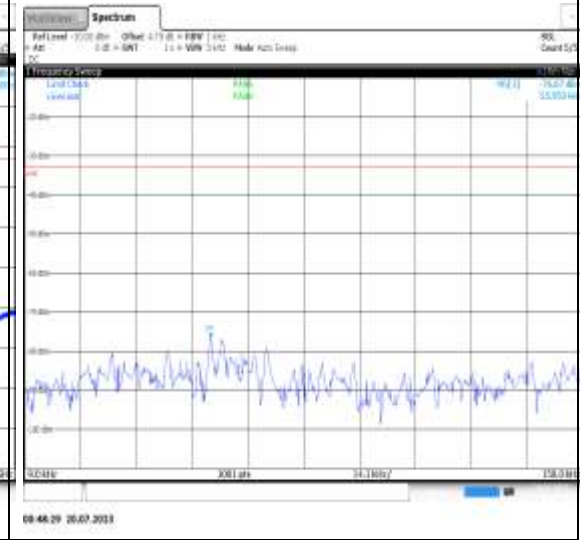
1-N71-PC3-15-20-L-1-N/A-DFT-PI2BPSK-Edge_1RB_Left-1@0-1000-3000-Ant1-1327.00--35.64--13-PASS



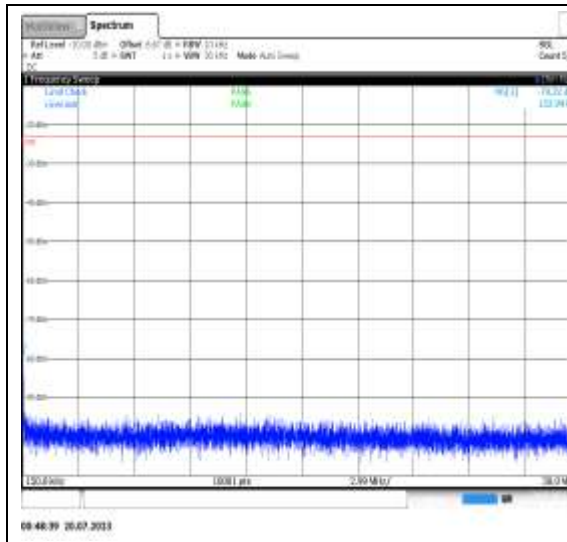
1-N71-PC3-15-20-L-1-N/A-DFT-PI2BPSK-Edge_1RB_Left-1@0-3000-12000-Ant1-7110.75--43.79--13-PASS



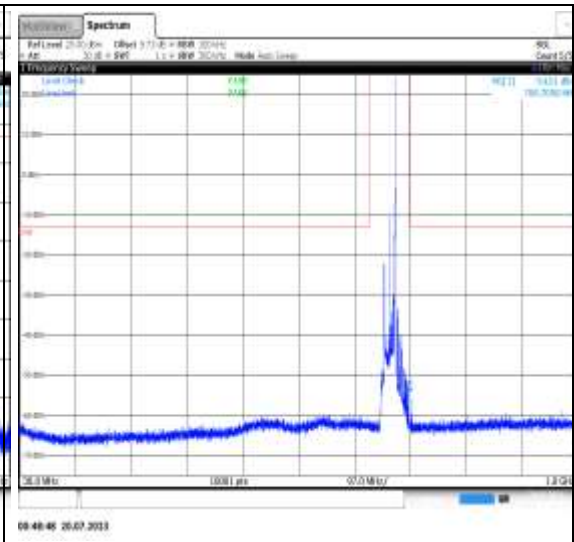
1-N71-PC3-15-20-L-1-N/A-DFT-PI2BPSK-Edge_1RB_Left-1@0-12000-20000-Ant1-14911.60--49.71--13-PASS



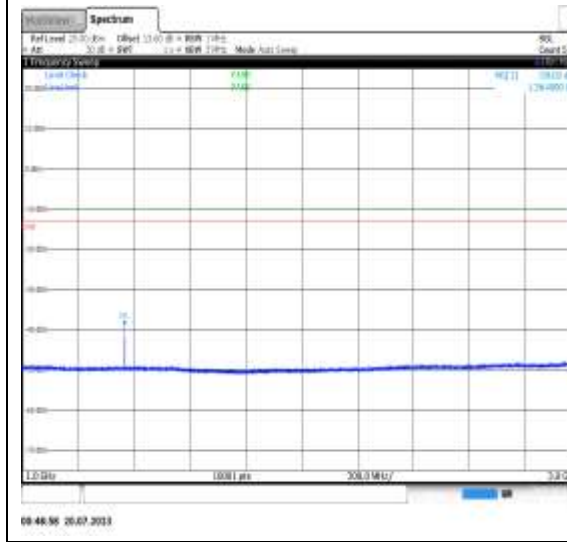
1-N71-PC3-15-20-L-2-N/A-DFT-PI2BPSK-Edge_1RB_Right-1@105-0.009-0.15-Ant1-0.06--76.67--33-PASS



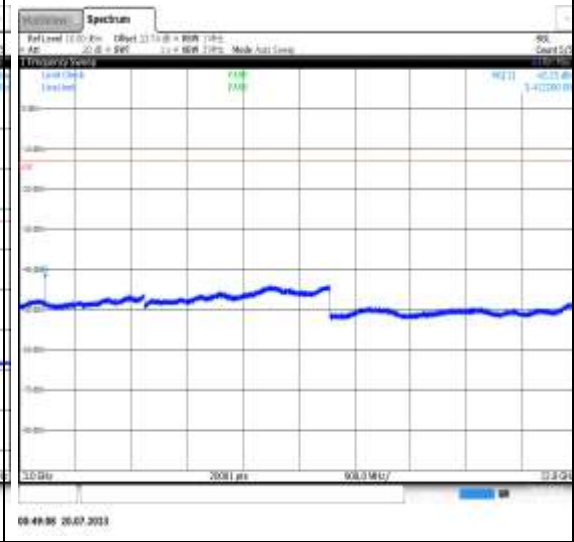
1-N71-PC3-15-20-L-2-N/A-DFT-PI2BPSK-Edge_1RB_Right-1@105-0.15-30-Ant1-0.15-79.32--23-PASS



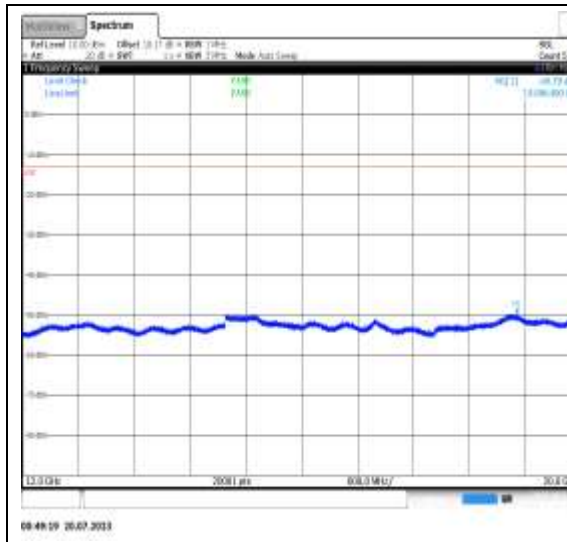
1-N71-PC3-15-20-L-2-N/A-DFT-PI2BPSK-Edge_1RB_Right-1@105-30-1000-Ant1-708.71--54.51--13-PASS



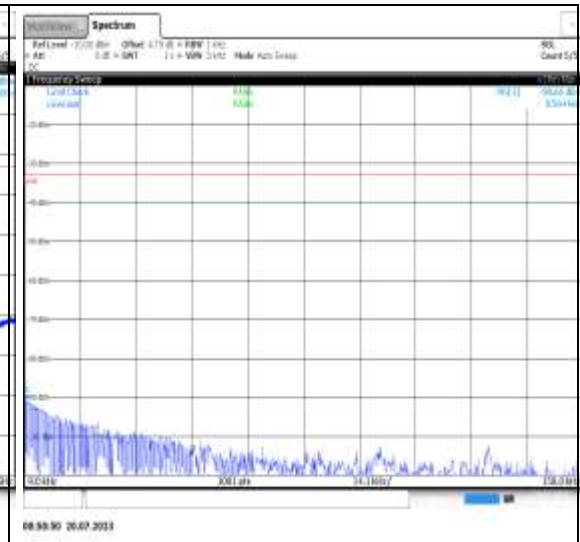
1-N71-PC3-15-20-L-2-N/A-DFT-PI2BPSK-Edge_1RB_Right-1@105-1000-3000-Ant1-1364.80--39.03--13-PASS



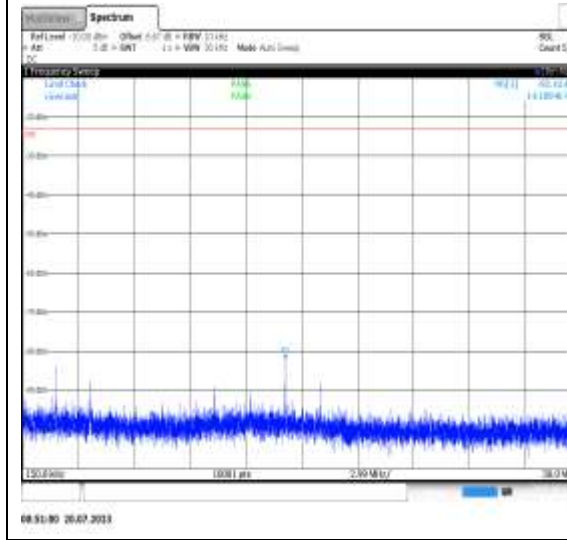
1-N71-PC3-15-20-L-2-N/A-DFT-PI2BPSK-Edge_1RB_Right-1@105-3000-12000-Ant1-3412.20--42.25--13-PASS



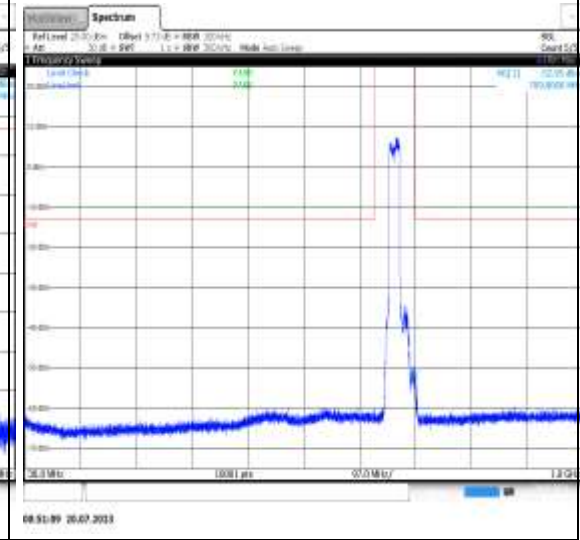
1-N71-PC3-15-20-L-2-N/A-DFT-PI2BPSK-Edge_1RB_Right-1@105-12000-20000-Ant1-19086.40--49.79--13-PASS



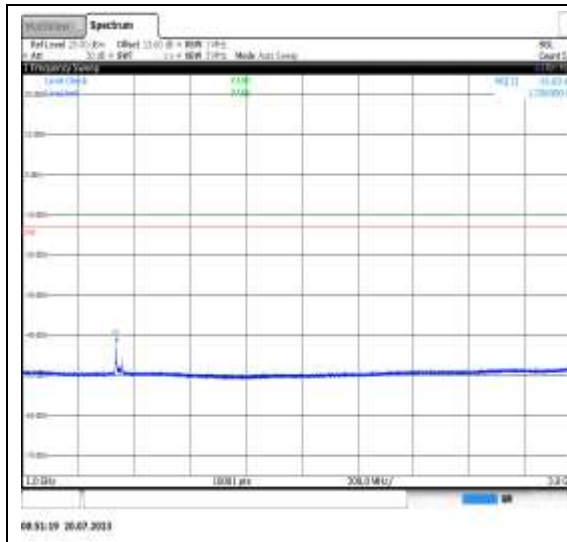
1-N71-PC3-15-20-L-3-N/A-DFT-PI2BPSK-Outer_Full-100@0-0.009-0.15-Ant1-0.01--90.66--33-PASS



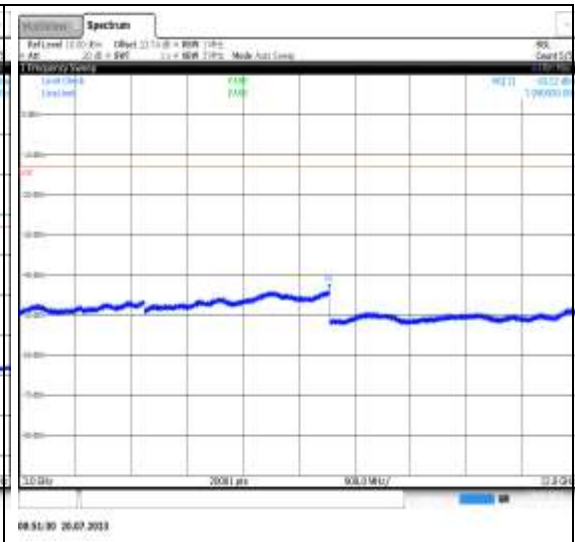
1-N71-PC3-15-20-L-3-N/A-DFT-PI2BPSK-Outer_Full-100@0-0.15-30-Ant1-14.19--82.10--23-PASS



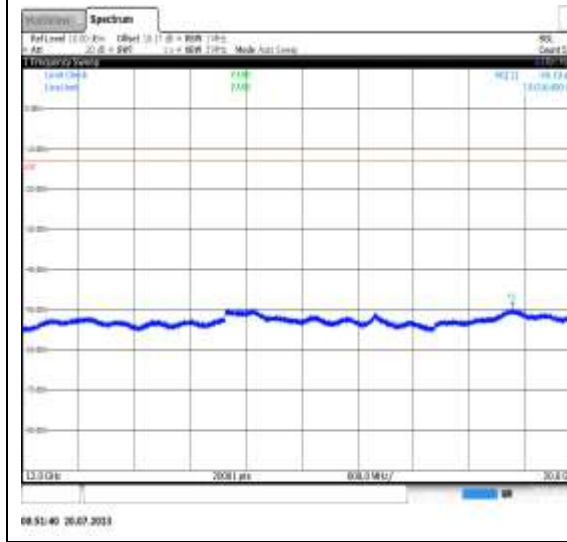
1-N71-PC3-15-20-L-3-N/A-DFT-PI2BPSK-Outer_Full-100@0-30-1000-Ant1-709.00--52.95--13-PASS



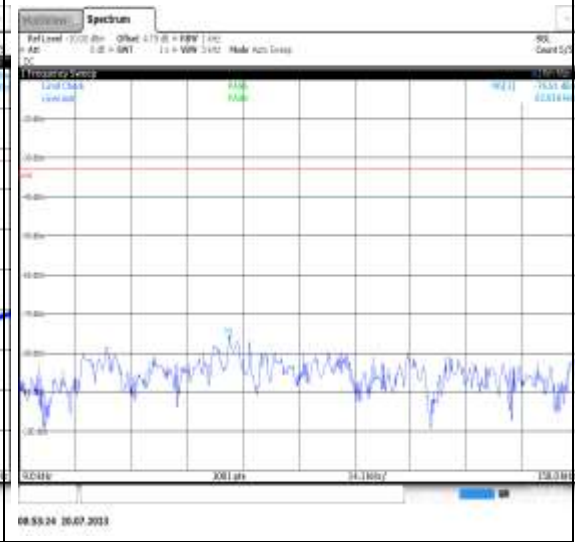
1-N71-PC3-15-20-L-3-N/A-DFT-PI2BPSK-Outer_Full-100@0-1000-3000-Ant1-1336.00--41.83--13-PASS



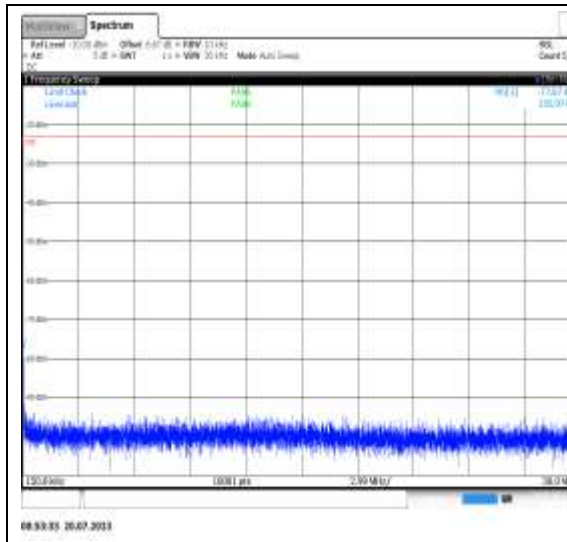
1-N71-PC3-15-20-L-3-N/A-DFT-PI2BPSK-Outer_Full-100@0-3000-12000-Ant1-7990.05--43.52--13-PASS



1-N71-PC3-15-20-L-3-N/A-DFT-PI2BPSK-Outer_Full-100@0-12000-20000-Ant1-19016.40--49.19--13-PASS

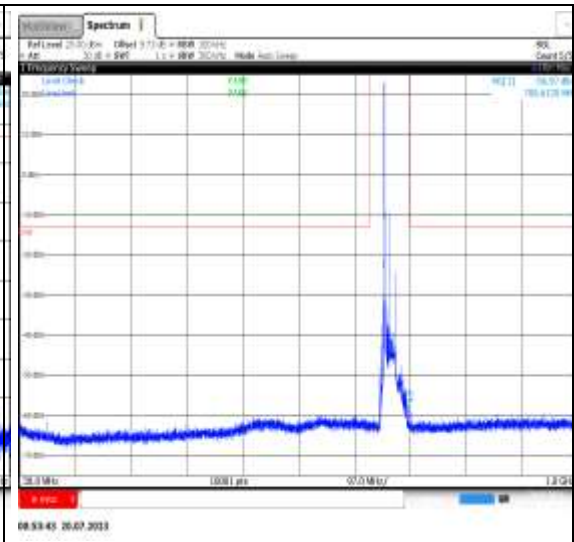


1-N71-PC3-15-20-L-4-N/A-DFT-QPSK-Edge_1RB_Left-1@0-0.009-0.15-Ant1-0.06--76.81--33-PASS



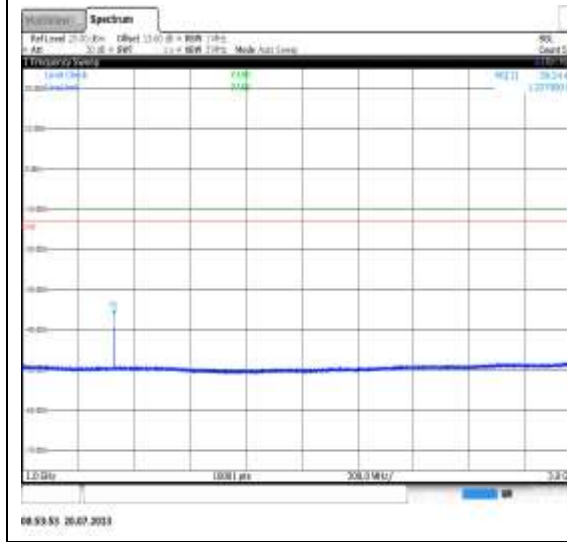
08:53:53 20:07:2023

1-N71-PC3-15-20-L-4-N/A-DFT-QPSK-Edge_1RB_Left-1@0-0.15-30-Ant1-0.16--77.87--23-PASS



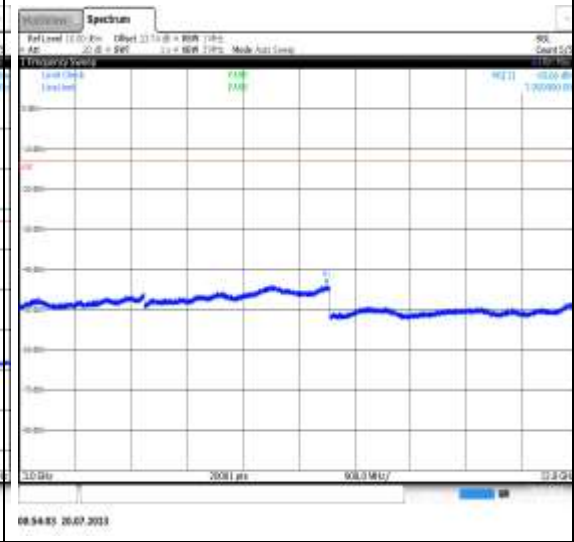
08:53:45 20:07:2023

1-N71-PC3-15-20-L-4-N/A-DFT-QPSK-Edge_1RB_Left-1@0-30-1000-Ant1-708.61--56.97--13-PASS



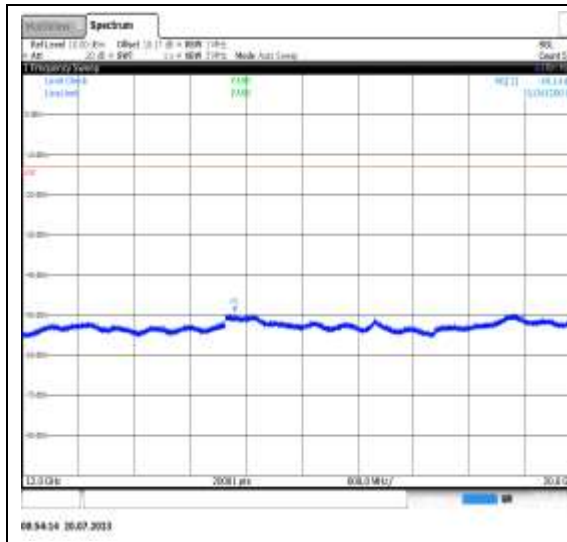
08:53:53 20:07:2023

1-N71-PC3-15-20-L-4-N/A-DFT-QPSK-Edge_1RB_Left-1@0-1000-3000-Ant1-1327.00--36.34--13-PASS



08:54:53 20:07:2023

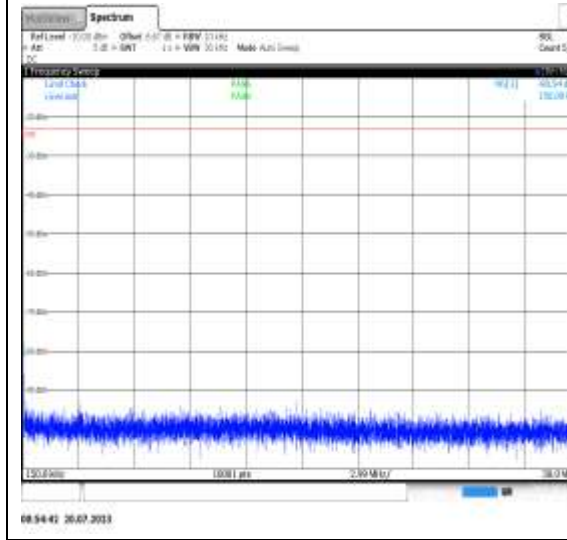
1-N71-PC3-15-20-L-4-N/A-DFT-QPSK-Edge_1RB_Left-1@0-3000-12000-Ant1-7950.00--43.66--13-PASS



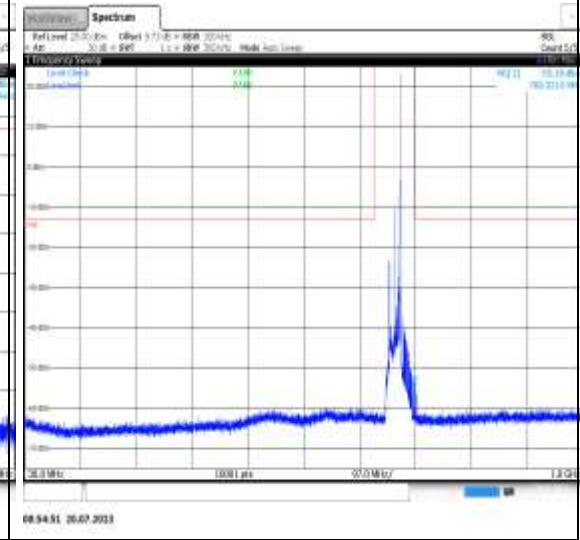
1-N71-PC3-15-20-L-4-N/A-DFT-QPSK-Edge_1RB_Left-1@0-12000-20000-Ant1-15041.20--49.14--13-PASS



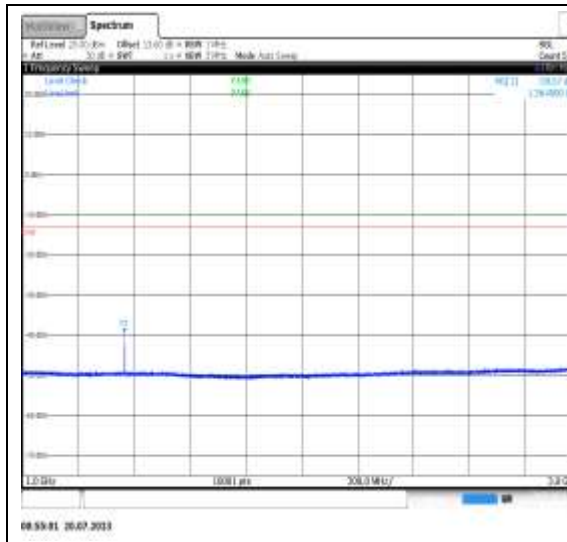
1-N71-PC3-15-20-L-5-N/A-DFT-QPSK-Edge_1RB_Right-1@105-0.009-0.15-Ant1-0.06--77.22--33-PASS



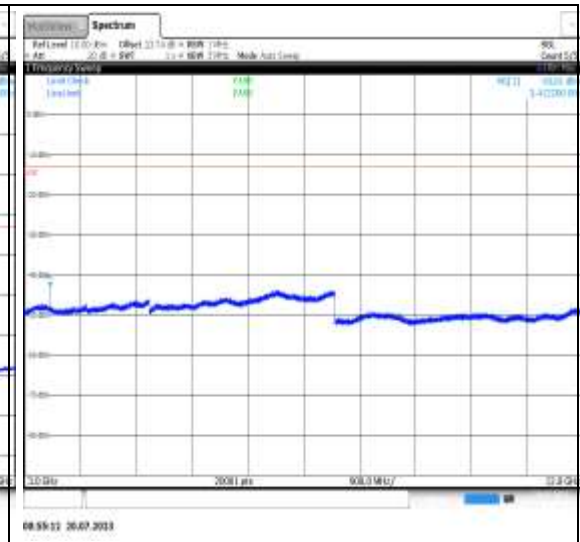
1-N71-PC3-15-20-L-5-N/A-DFT-QPSK-Edge_1RB_Right-1@105-0.15-30-Ant1-0.15--80.94--23-PASS



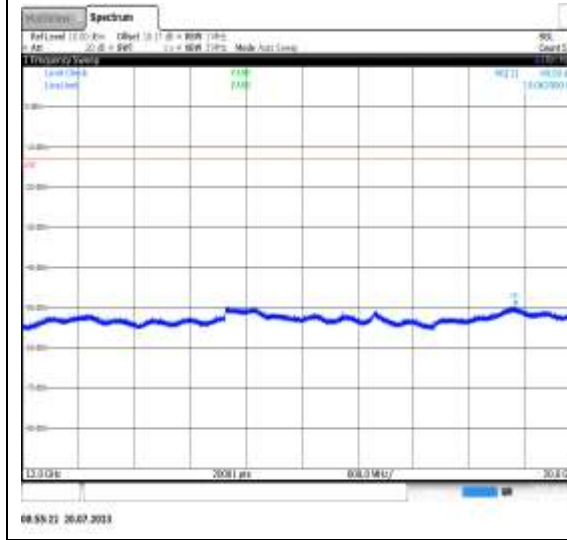
1-N71-PC3-15-20-L-5-N/A-DFT-QPSK-Edge_1RB_Right-1@105-30-1000-Ant1-708.32--55.18--13-PASS



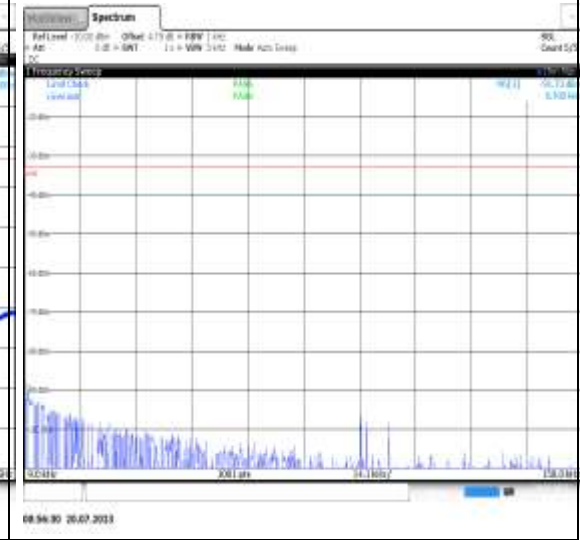
1-N71-PC3-15-20-L-5-N/A-DFT-QPSK-Edge_1RB_Right-1@105-1000-3000-Ant1-1364.80--39.57--13-PASS



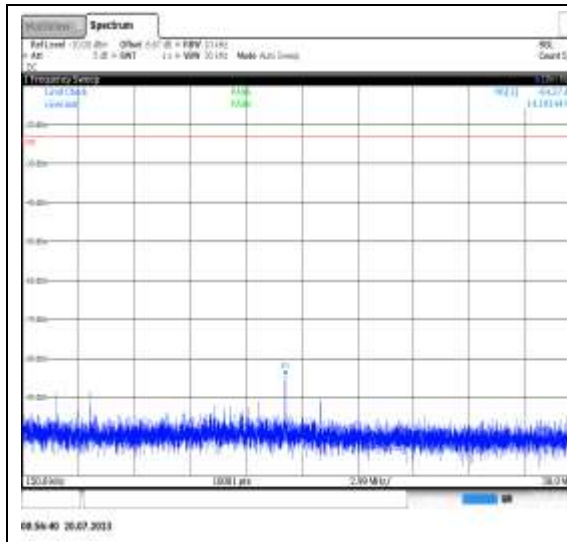
1-N71-PC3-15-20-L-5-N/A-DFT-QPSK-Edge_1RB_Right-1@105-3000-12000-Ant1-3412.20--43.01--13-PASS



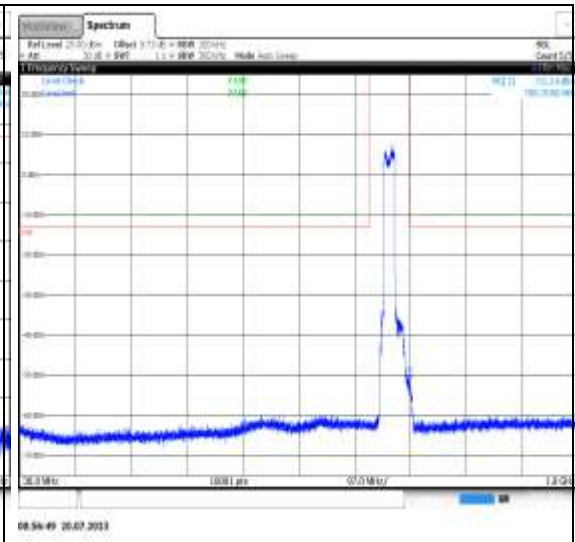
1-N71-PC3-15-20-L-5-N/A-DFT-QPSK-Edge_1RB_Right-1@105-12000-20000-Ant1-19062.00--49.59--13-PASS



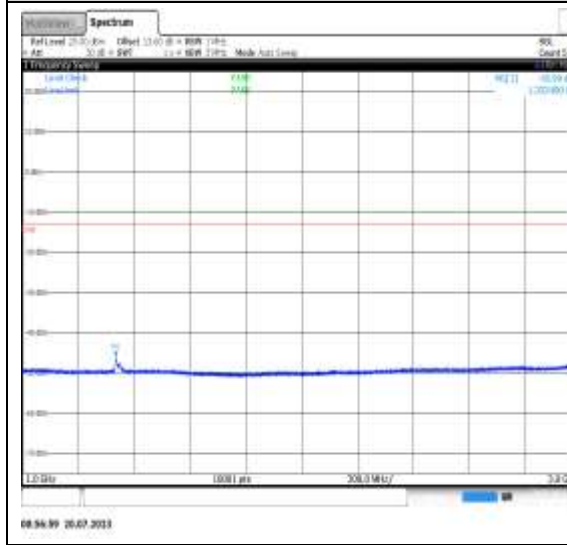
1-N71-PC3-15-20-L-6-N/A-DFT-QPSK-Outer_Full-100@0-0.009-0.15-Ant1-0.01--91.73--33-PASS



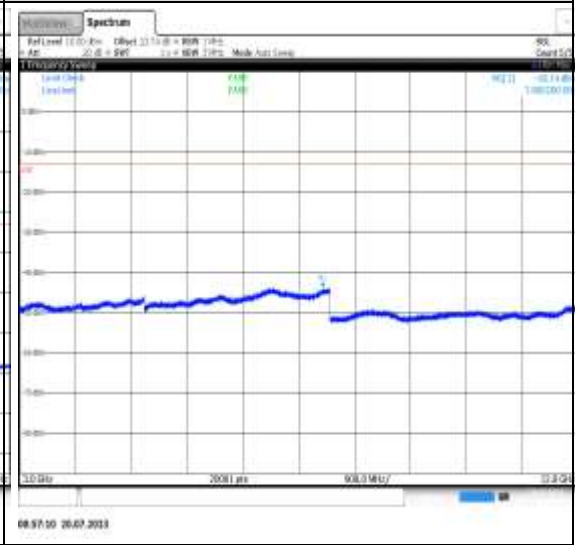
1-N71-PC3-15-20-L-6-N/A-DFT-QPSK-
Outer_Full-100@0-0.15-30-Ant1-14.19--
84.37--23-PASS



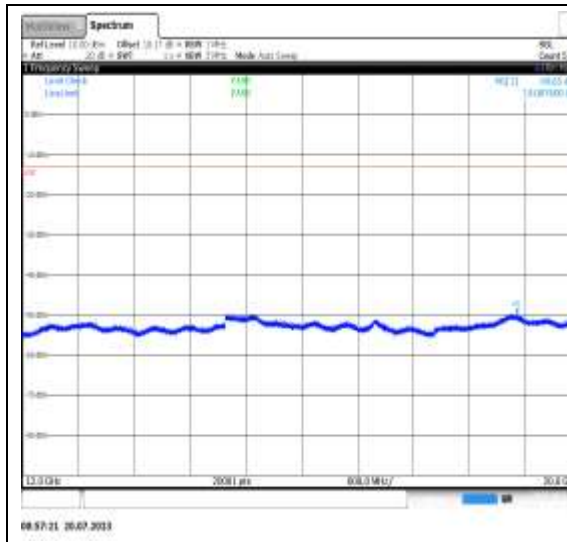
1-N71-PC3-15-20-L-6-N/A-DFT-QPSK-
Outer_Full-100@0-30-1000-Ant1-708.71--
51.24--13-PASS



1-N71-PC3-15-20-L-6-N/A-DFT-QPSK-
Outer_Full-100@0-1000-3000-Ant1-1333.40-
-45.99--13-PASS

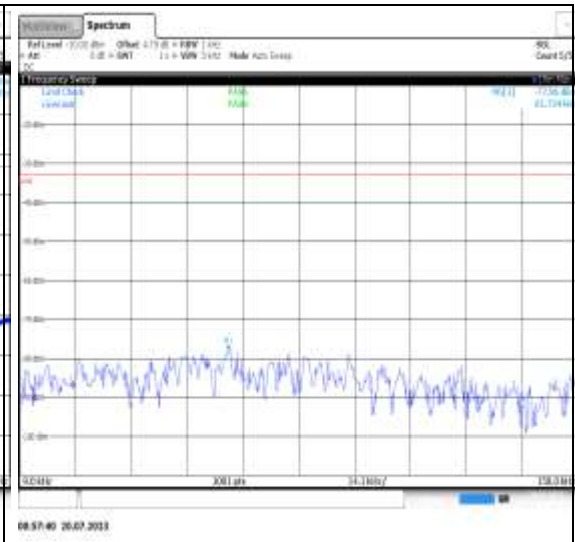


1-N71-PC3-15-20-L-6-N/A-DFT-QPSK-
Outer_Full-100@0-3000-12000-Ant1-
7885.20--43.74--13-PASS



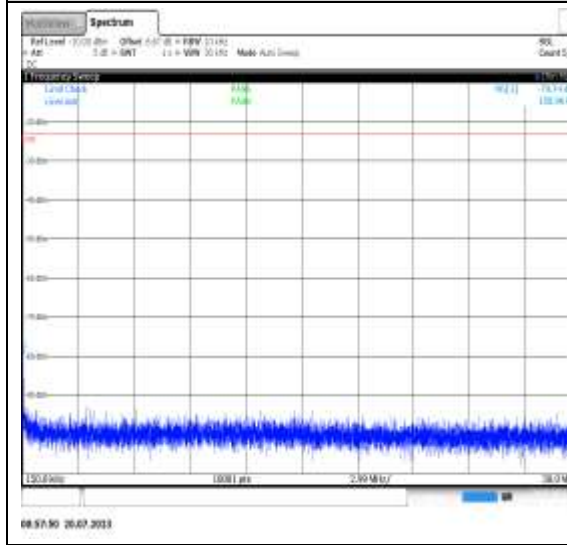
08:57:21 26.07.2023

1-N71-PC3-15-20-L-6-N/A-DFT-QPSK-Outer_Full-100@0-12000-20000-Ant1-19087.60--49.65--13-PASS



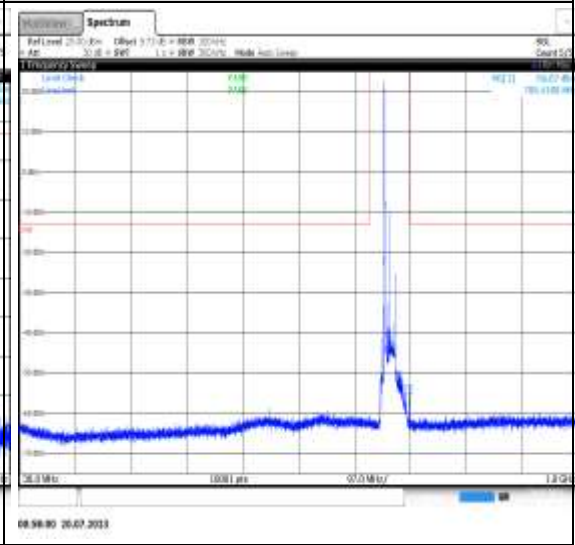
08:57:40 26.07.2023

1-N71-PC3-15-20-L-7-N/A-DFT-16QAM-Edge_1RB_Left-1@0-0.009-0.15-Ant1-0.06--77.96--33-PASS



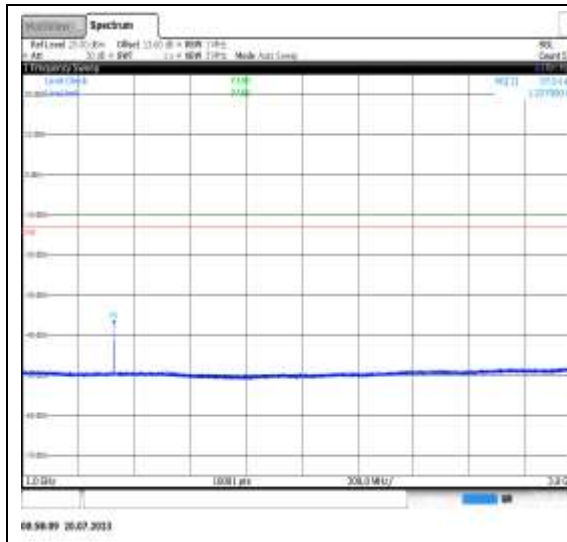
08:57:50 26.07.2023

1-N71-PC3-15-20-L-7-N/A-DFT-16QAM-Edge_1RB_Left-1@0-0.15-30-Ant1-0.16--79.74--23-PASS

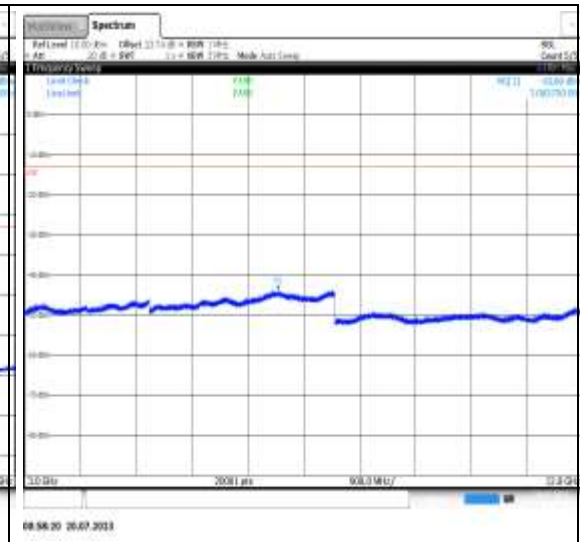


08:58:00 26.07.2023

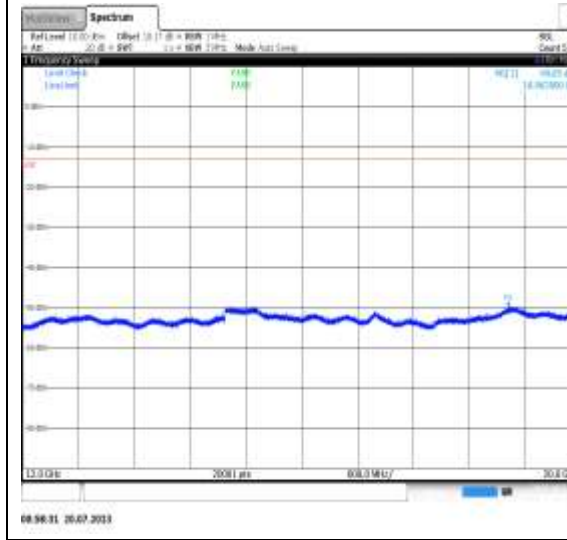
1-N71-PC3-15-20-L-7-N/A-DFT-16QAM-Edge_1RB_Left-1@0-30-1000-Ant1-708.42--56.07--13-PASS



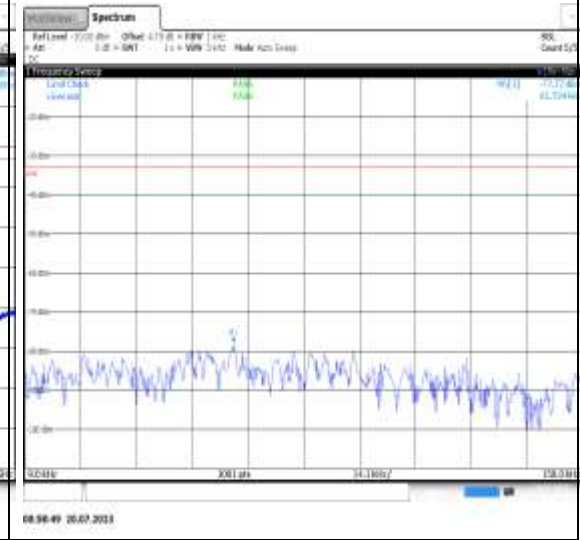
1-N71-PC3-15-20-L-7-N/A-DFT-16QAM-Edge_1RB_Left-1@0-1000-3000-Ant1-1327.00--37.54--13-PASS



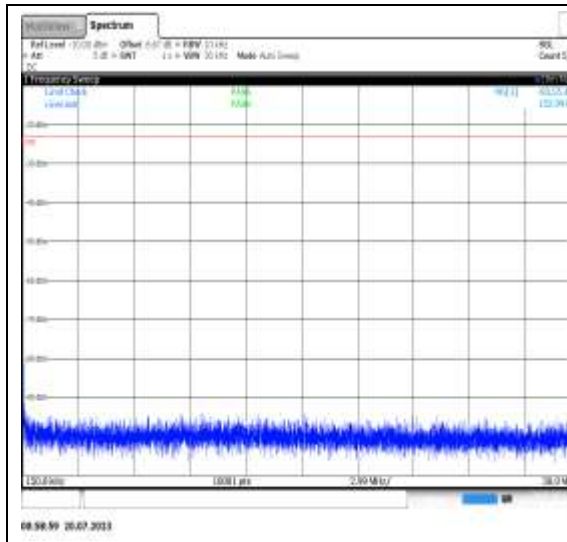
1-N71-PC3-15-20-L-7-N/A-DFT-16QAM-Edge_1RB_Left-1@0-3000-12000-Ant1-7083.75--43.80--13-PASS



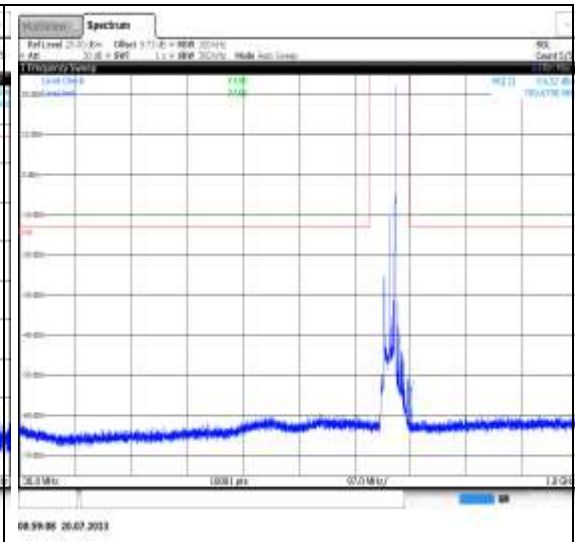
1-N71-PC3-15-20-L-7-N/A-DFT-16QAM-Edge_1RB_Left-1@0-12000-20000-Ant1-18962.80--49.85--13-PASS



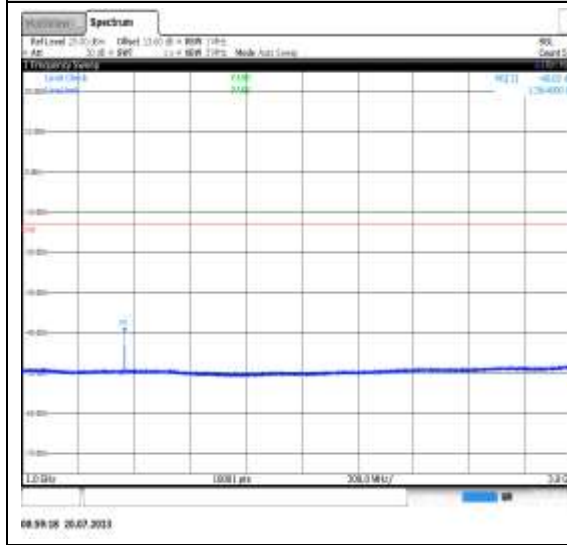
1-N71-PC3-15-20-L-8-N/A-DFT-16QAM-Edge_1RB_Right-1@105-0.009-0.15-Ant1-0.06--77.77--33-PASS



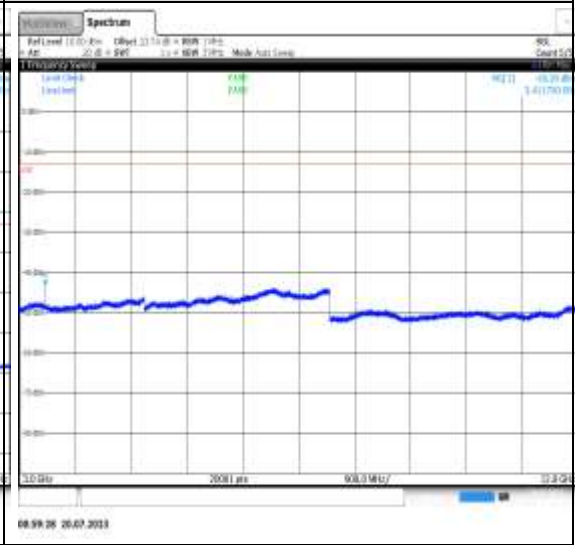
1-N71-PC3-15-20-L-8-N/A-DFT-16QAM-Edge_1RB_Right-1@105-0.15-30-Ant1-0.15-83.55--23-PASS



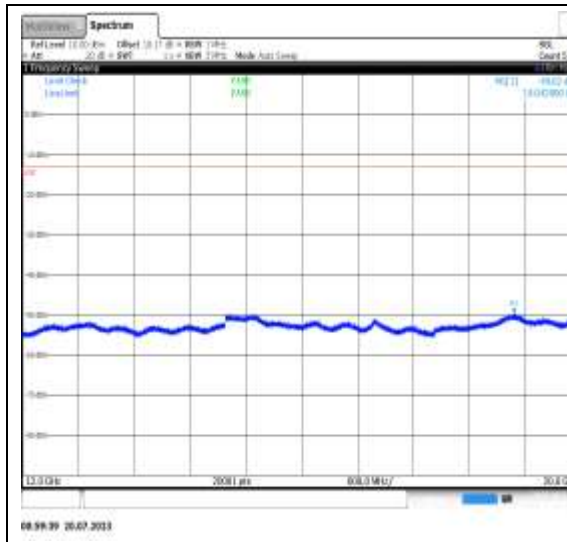
1-N71-PC3-15-20-L-8-N/A-DFT-16QAM-Edge_1RB_Right-1@105-30-1000-Ant1-709.68--54.32--13-PASS



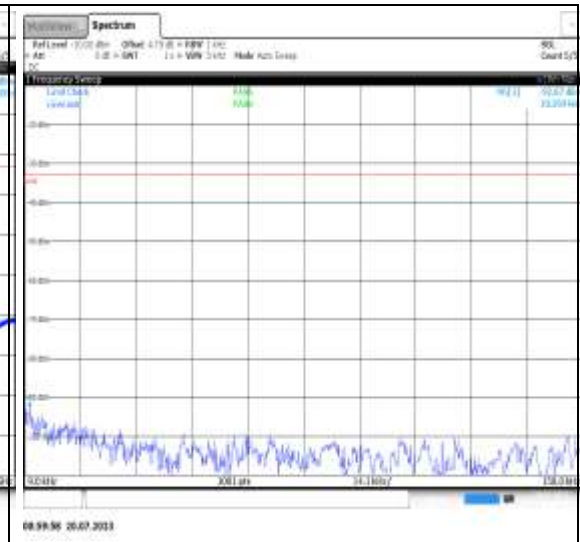
1-N71-PC3-15-20-L-8-N/A-DFT-16QAM-Edge_1RB_Right-1@105-1000-3000-Ant1-1364.60--40.02--13-PASS



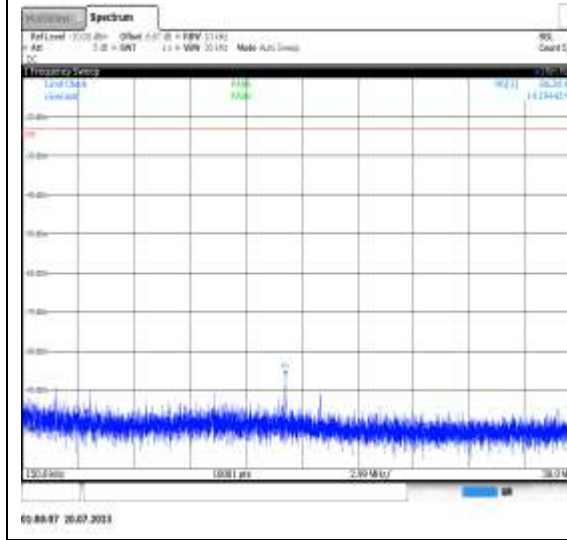
1-N71-PC3-15-20-L-8-N/A-DFT-16QAM-Edge_1RB_Right-1@105-3000-12000-Ant1-3411.75--43.20--13-PASS



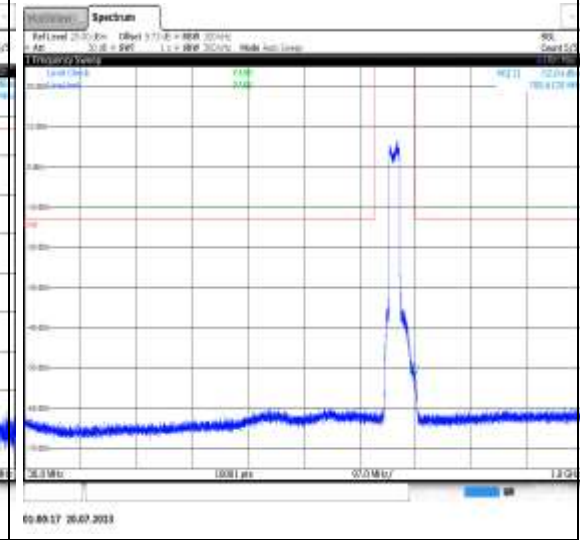
1-N71-PC3-15-20-L-8-N/A-DFT-16QAM-Edge_1RB_Right-1@105-12000-20000-Ant1-19042.80--49.62--13-PASS



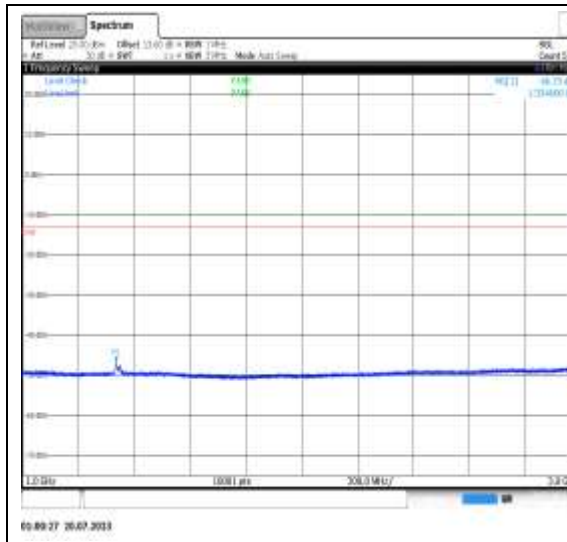
1-N71-PC3-15-20-L-9-N/A-DFT-16QAM-Outer_Full-100@0-0.009-0.15-Ant1-0.01--92.67--33-PASS



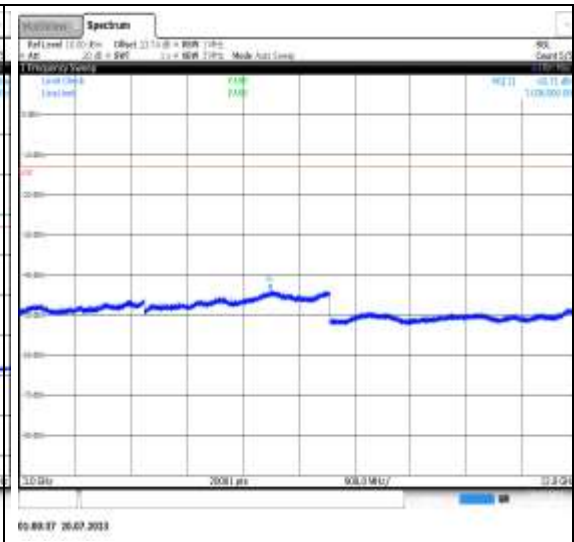
1-N71-PC3-15-20-L-9-N/A-DFT-16QAM-Outer_Full-100@0-0.15-30-Ant1-14.19--86.30--23-PASS



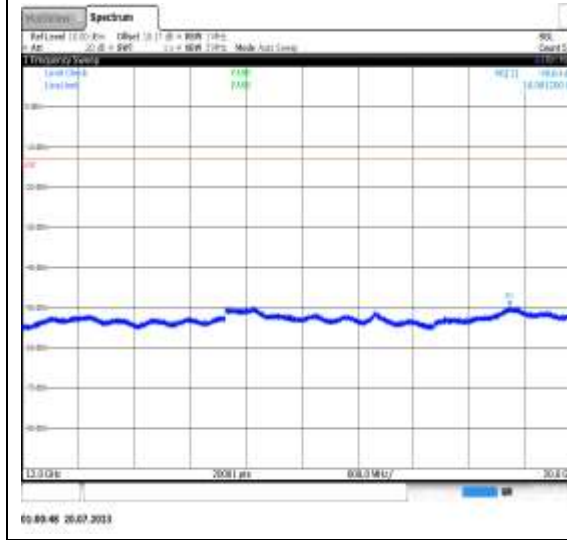
1-N71-PC3-15-20-L-9-N/A-DFT-16QAM-Outer_Full-100@0-30-1000-Ant1-708.61--52.04--13-PASS



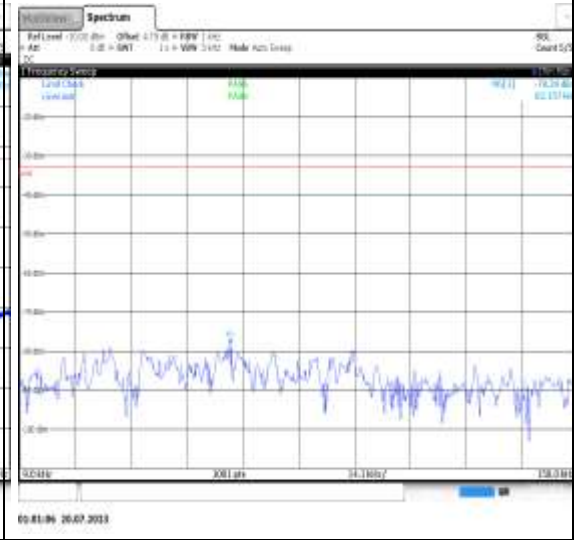
1-N71-PC3-15-20-L-9-N/A-DFT-16QAM-Outer_Full-100@0-1000-3000-Ant1-1334.60--46.73--13-PASS



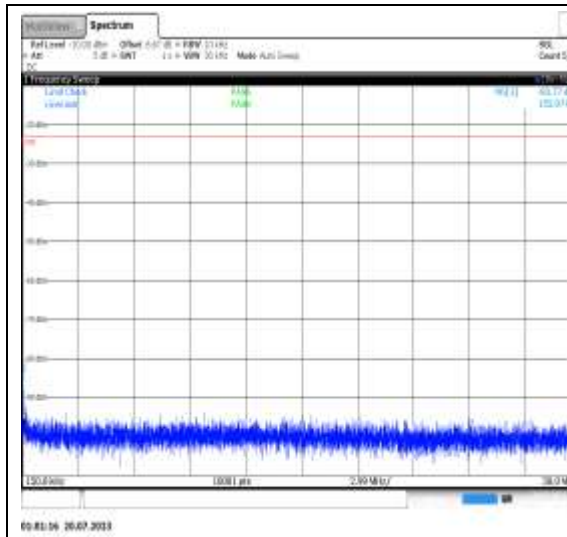
1-N71-PC3-15-20-L-9-N/A-DFT-16QAM-Outer_Full-100@0-3000-12000-Ant1-7036.50--43.71--13-PASS



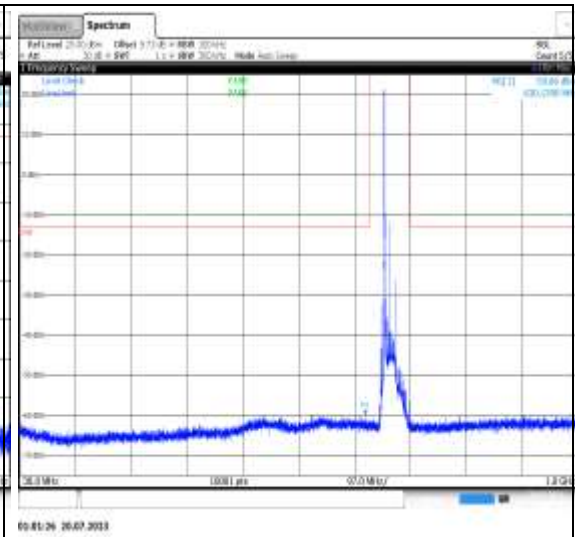
1-N71-PC3-15-20-L-9-N/A-DFT-16QAM-Outer_Full-100@0-12000-20000-Ant1-18981.20--49.64--13-PASS



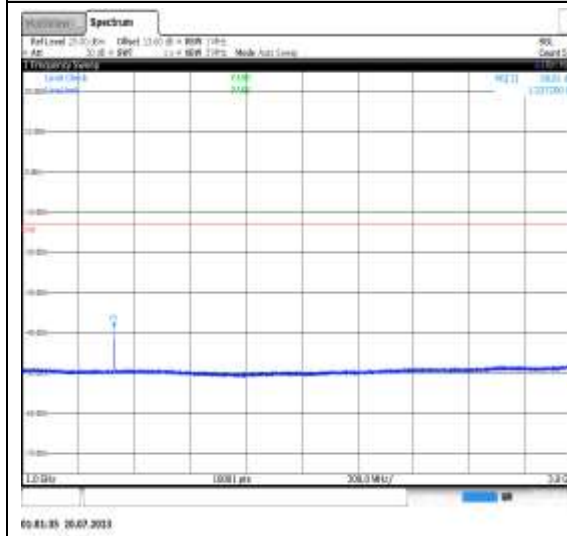
1-N71-PC3-15-20-L-10-N/A-DFT-64QAM-Edge_1RB_Left-1@0-0.009-0.15-Ant1-0.06--78.39--33-PASS



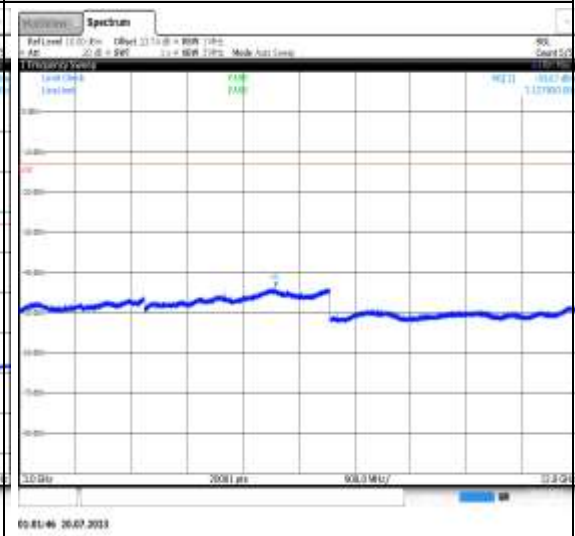
1-N71-PC3-15-20-L-10-N/A-DFT-64QAM-Edge_1RB_Left-1@0-0.15-30-Ant1-0.16--83.77--23-PASS



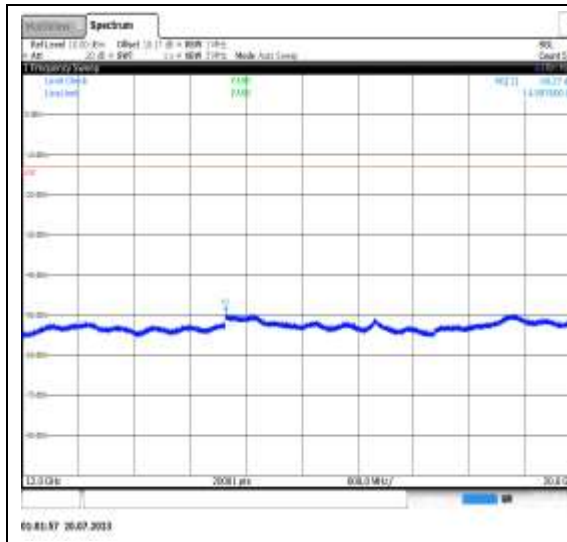
1-N71-PC3-15-20-L-10-N/A-DFT-64QAM-Edge_1RB_Left-1@0-30-1000-Ant1-630.14--59.86--13-PASS



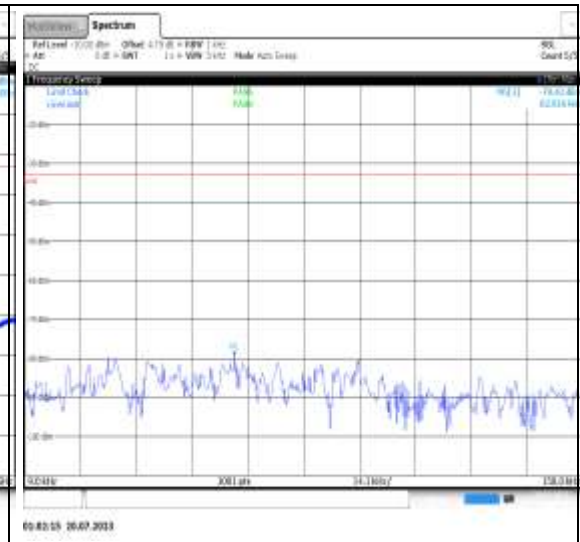
1-N71-PC3-15-20-L-10-N/A-DFT-64QAM-Edge_1RB_Left-1@0-1000-3000-Ant1-1327.20--38.81--13-PASS



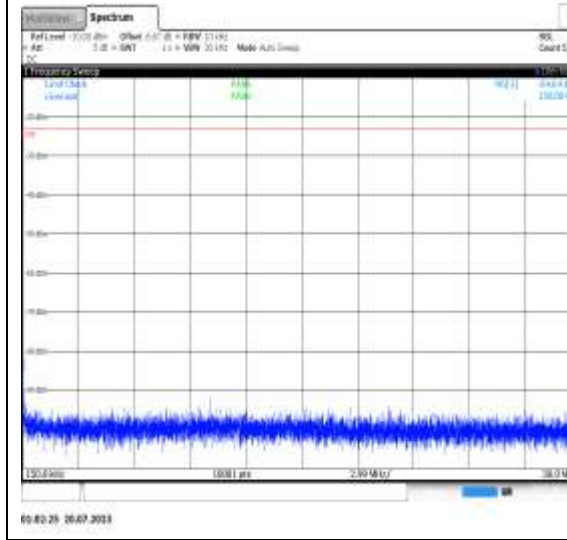
1-N71-PC3-15-20-L-10-N/A-DFT-64QAM-Edge_1RB_Left-1@0-3000-12000-Ant1-7127.85--43.67--13-PASS



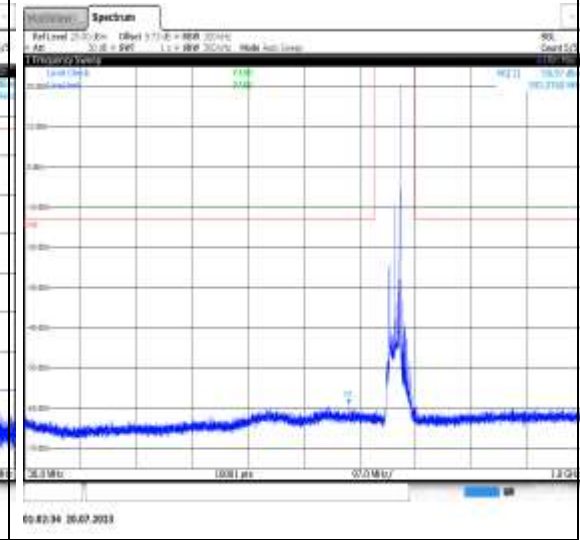
1-N71-PC3-15-20-L-10-N/A-DFT-64QAM-Edge_1RB_Left-1@0-12000-20000-Ant1-14907.60--49.27--13-PASS



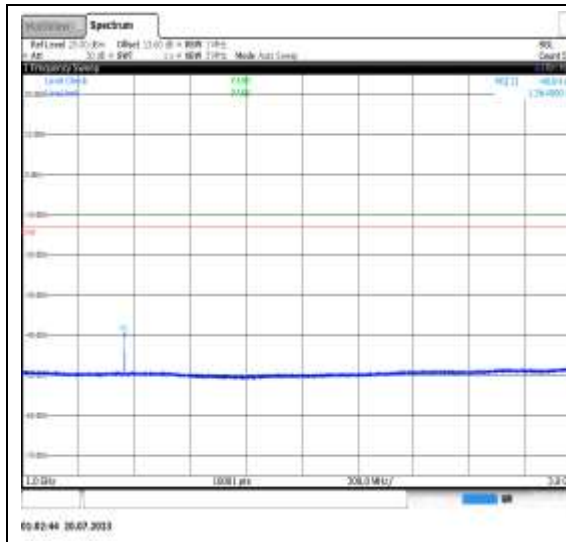
1-N71-PC3-15-20-L-11-N/A-DFT-64QAM-Edge_1RB_Right-1@105-0.009-0.15-Ant1-0.06--79.43--33-PASS



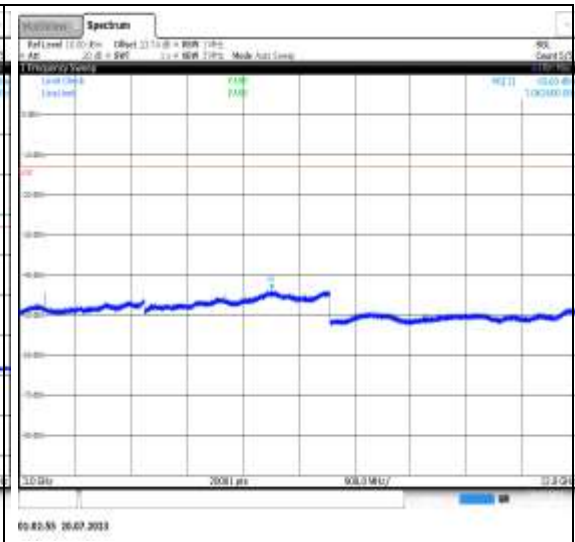
1-N71-PC3-15-20-L-11-N/A-DFT-64QAM-Edge_1RB_Right-1@105-0.15-30-Ant1-0.15--84.64--23-PASS



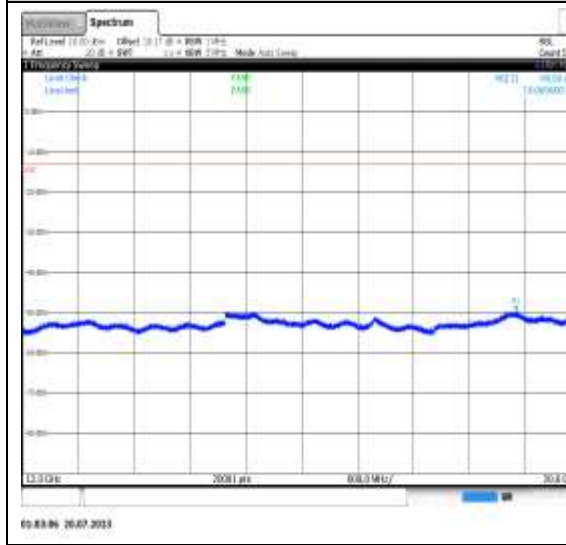
1-N71-PC3-15-20-L-11-N/A-DFT-64QAM-Edge_1RB_Right-1@105-30-1000-Ant1-593.38--58.97--13-PASS



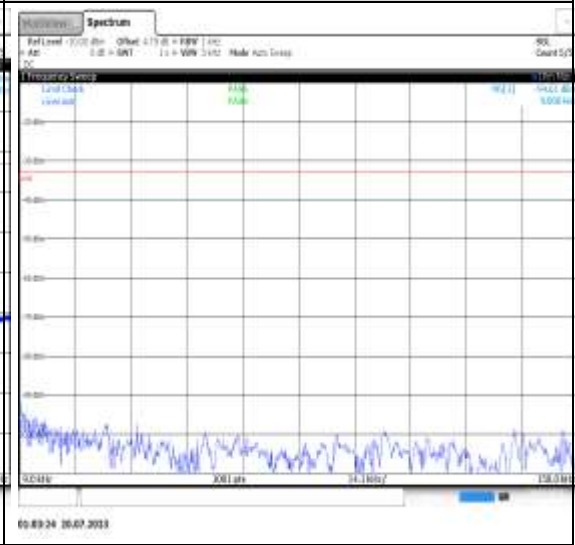
1-N71-PC3-15-20-L-11-N/A-DFT-64QAM-Edge_1RB_Right-1@105-1000-3000-Ant1-1364.80--40.84--13-PASS



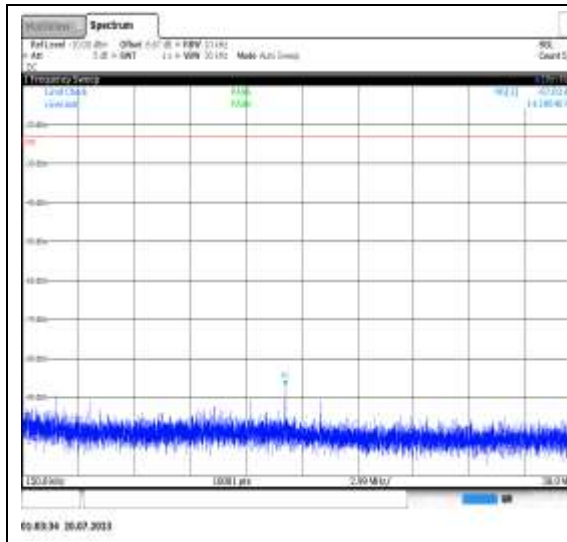
1-N71-PC3-15-20-L-11-N/A-DFT-64QAM-Edge_1RB_Right-1@105-3000-12000-Ant1-7062.60--43.60--13-PASS



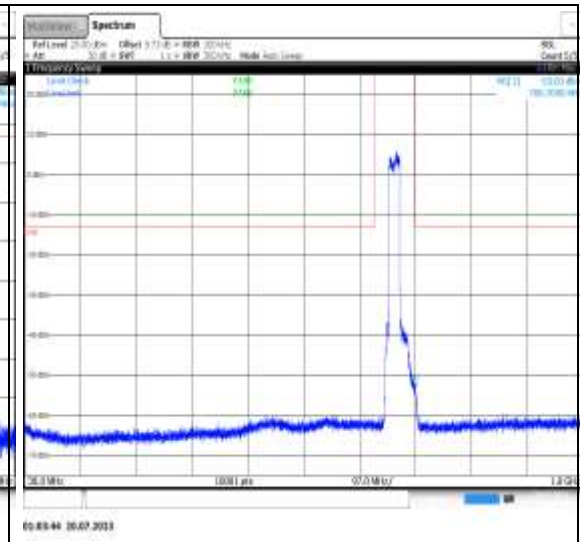
1-N71-PC3-15-20-L-11-N/A-DFT-64QAM-Edge_1RB_Right-1@105-12000-20000-Ant1-19069.60--49.50--13-PASS



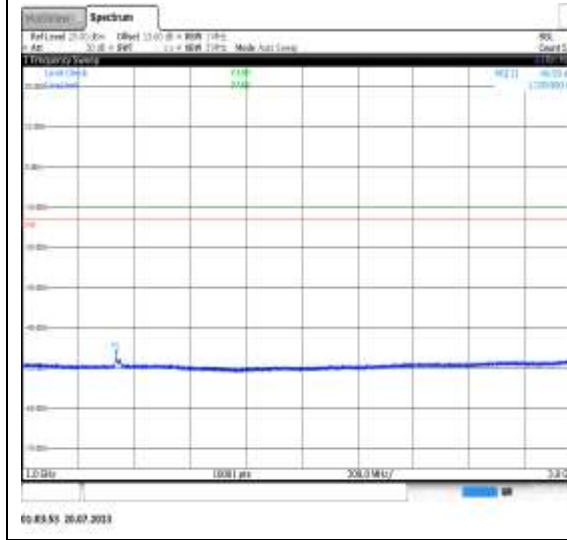
1-N71-PC3-15-20-L-12-N/A-DFT-64QAM-Outer_Full-100@0-0.009-0.15-Ant1-0.01--94.61--33-PASS



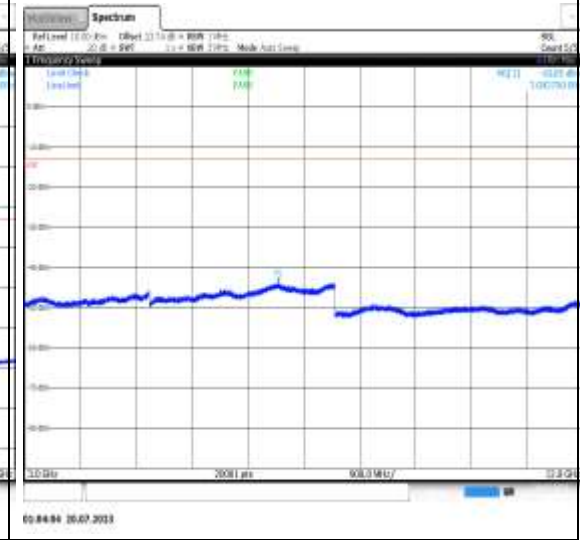
1-N71-PC3-15-20-L-12-N/A-DFT-64QAM-Outer_Full-100@0-0.15-30-Ant1-14.19--87.03--23-PASS



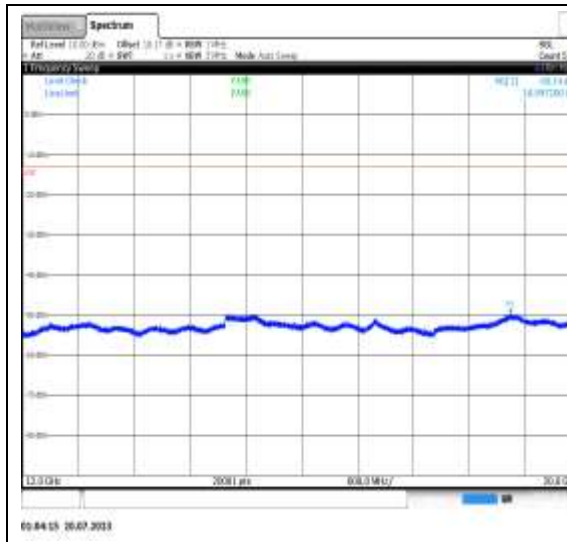
1-N71-PC3-15-20-L-12-N/A-DFT-64QAM-Outer_Full-100@0-30-1000-Ant1-708.71--53.03--13-PASS



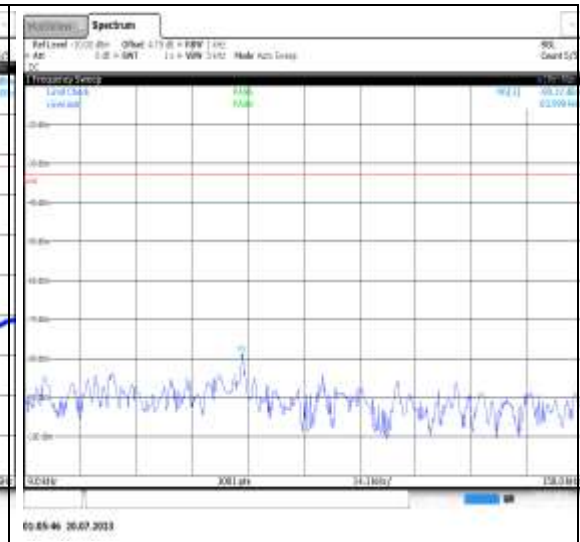
1-N71-PC3-15-20-L-12-N/A-DFT-64QAM-Outer_Full-100@0-1000-3000-Ant1-1335.00--46.93--13-PASS



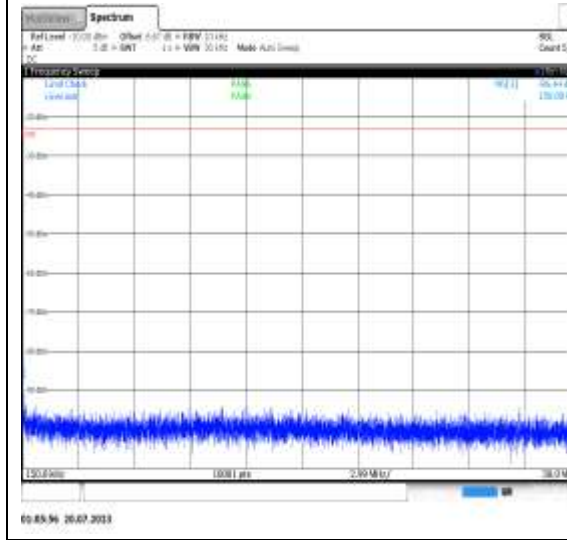
1-N71-PC3-15-20-L-12-N/A-DFT-64QAM-Outer_Full-100@0-3000-12000-Ant1-7092.75--43.85--13-PASS



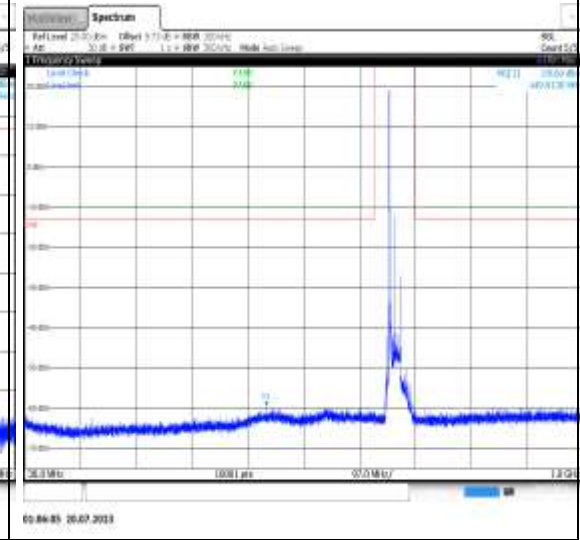
1-N71-PC3-15-20-L-12-N/A-DFT-64QAM-Outer_Full-100@0-12000-20000-Ant1-18997.20--49.74--13-PASS



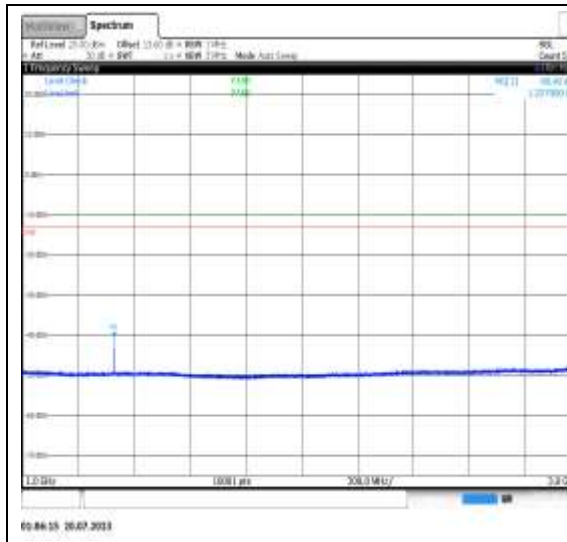
1-N71-PC3-15-20-L-13-N/A-DFT-256QAM-Edge_1RB_Left-1@0-0.009-0.15-Ant1-0.06--80.12--33-PASS



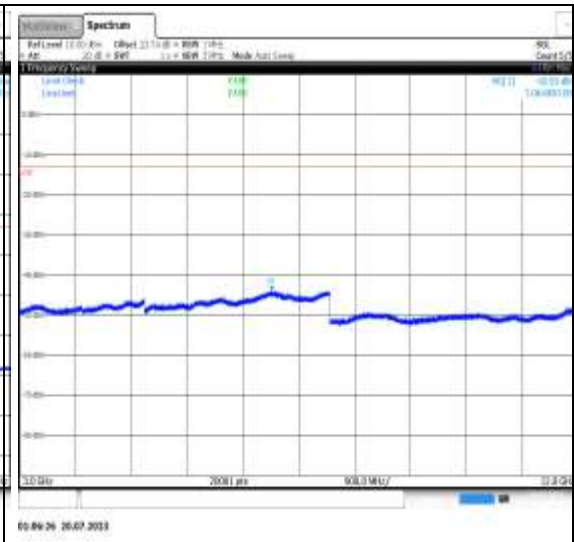
1-N71-PC3-15-20-L-13-N/A-DFT-256QAM-Edge_1RB_Left-1@0-0.15-30-Ant1-0.15--86.44--23-PASS



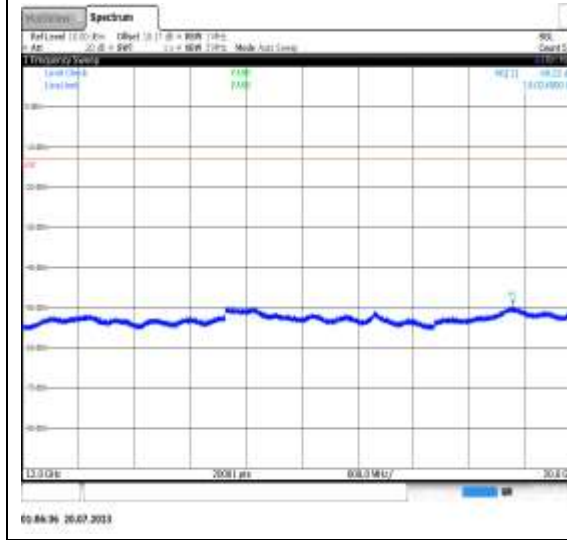
1-N71-PC3-15-20-L-13-N/A-DFT-256QAM-Edge_1RB_Left-1@0-30-1000-Ant1-449.91--59.60--13-PASS



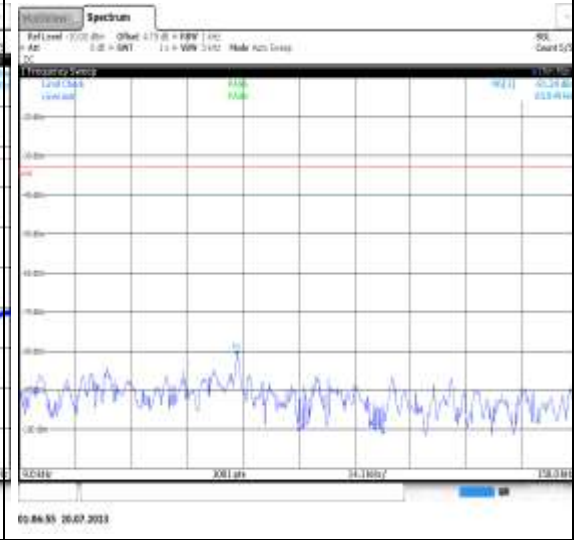
1-N71-PC3-15-20-L-13-N/A-DFT-256QAM-Edge_1RB_Left-1@0-1000-3000-Ant1-1327.00--40.40--13-PASS



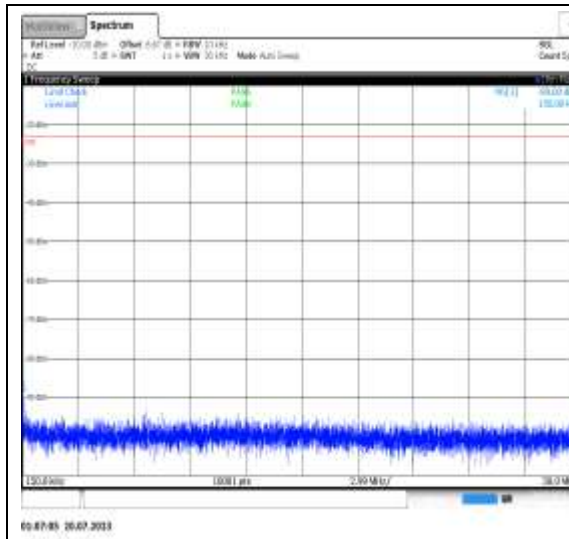
1-N71-PC3-15-20-L-13-N/A-DFT-256QAM-Edge_1RB_Left-1@0-3000-12000-Ant1-7064.85--43.93--13-PASS



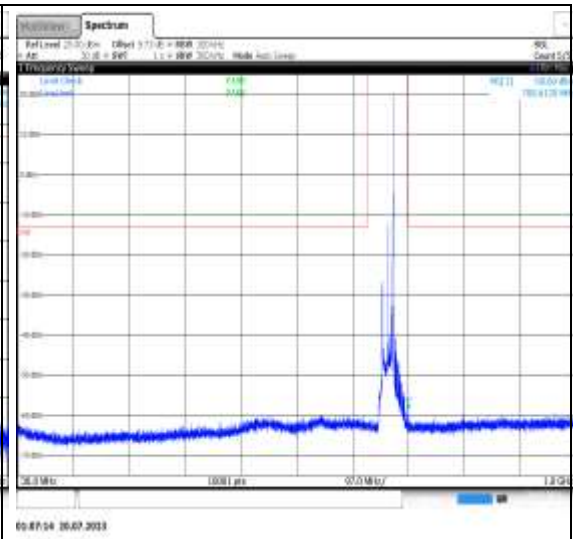
1-N71-PC3-15-20-L-13-N/A-DFT-256QAM-Edge_1RB_Left-1@0-12000-20000-Ant1-19024.80--49.32--13-PASS



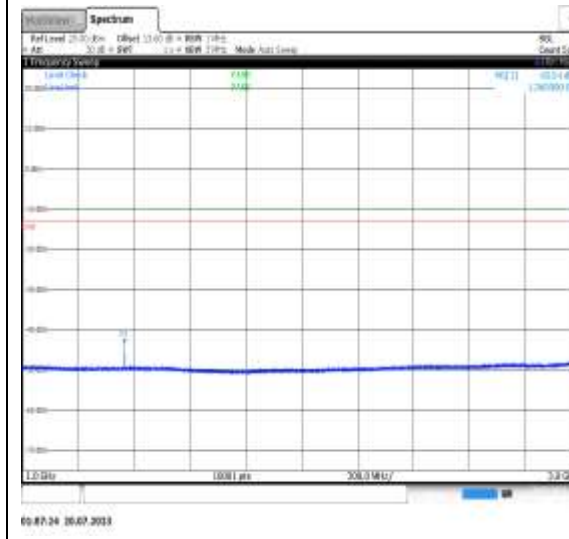
1-N71-PC3-15-20-L-14-N/A-DFT-256QAM-Edge_1RB_Right-1@105-0.009-0.15-Ant1-0.06--81.38--33-PASS



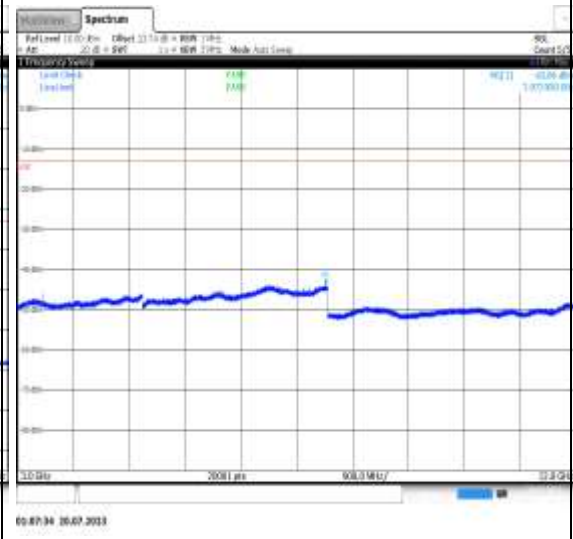
1-N71-PC3-15-20-L-14-N/A-DFT-256QAM-Edge_1RB_Right-1@105-0.15-30-Ant1-0.15--88.00--23-PASS



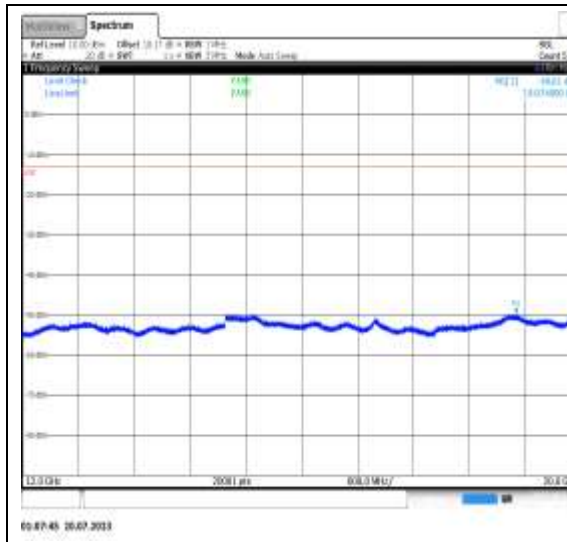
1-N71-PC3-15-20-L-14-N/A-DFT-256QAM-Edge_1RB_Right-1@105-30-1000-Ant1-708.61--58.60--13-PASS



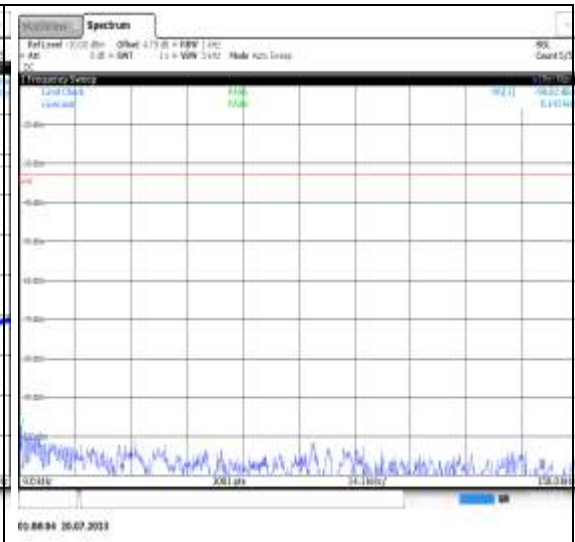
1-N71-PC3-15-20-L-14-N/A-DFT-256QAM-Edge_1RB_Right-1@105-1000-3000-Ant1-1365.00--43.54--13-PASS



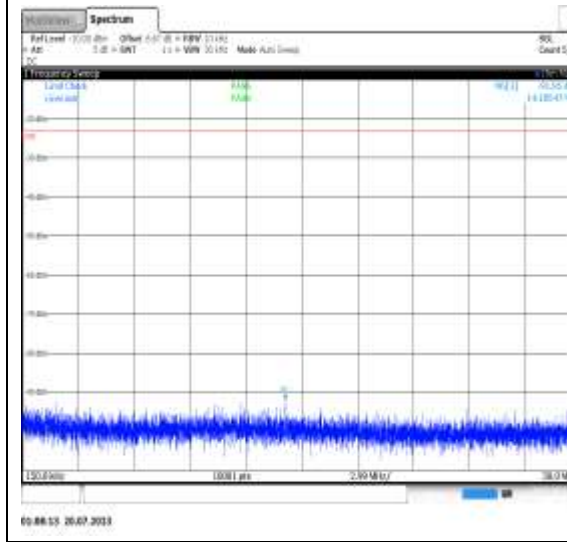
1-N71-PC3-15-20-L-14-N/A-DFT-256QAM-Edge_1RB_Right-1@105-3000-12000-Ant1-7972.95--43.86--13-PASS



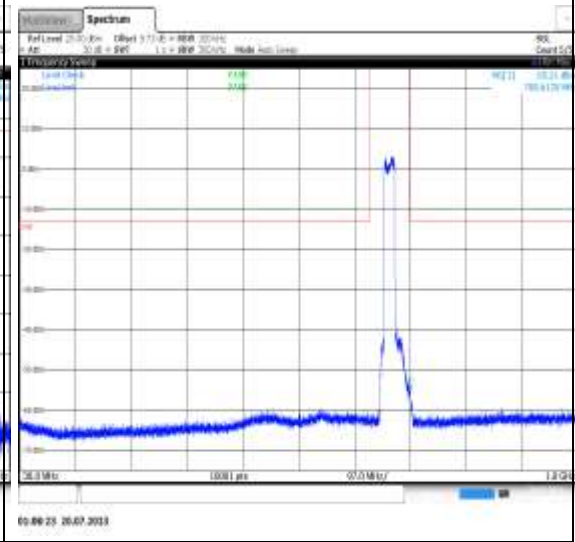
1-N71-PC3-15-20-L-14-N/A-DFT-256QAM-Edge_1RB_Right-1@105-12000-20000-Ant1-19074.80--49.61--13-PASS



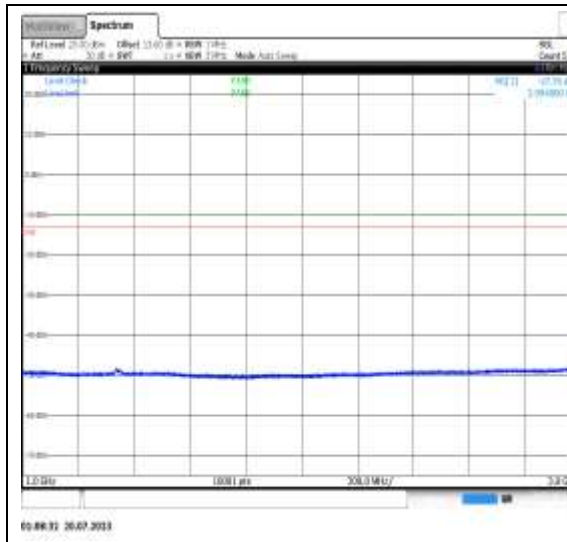
1-N71-PC3-15-20-L-15-N/A-DFT-256QAM-Outer_Full-100@0-0.009-0.15-Ant1-0.01--98.82--33-PASS



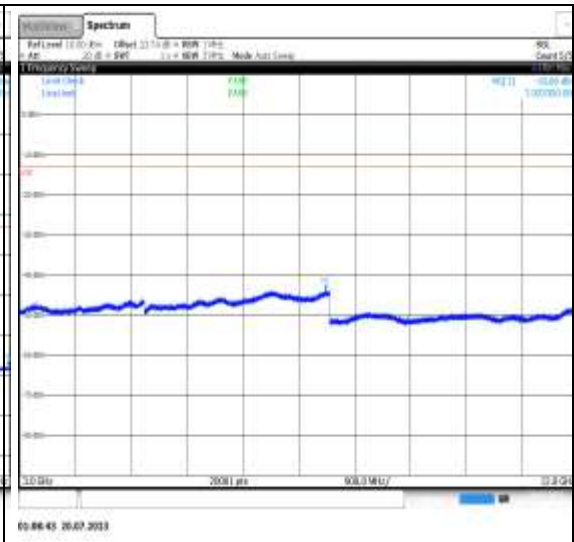
1-N71-PC3-15-20-L-15-N/A-DFT-256QAM-Outer_Full-100@0-0.15-30-Ant1-14.19--91.95--23-PASS



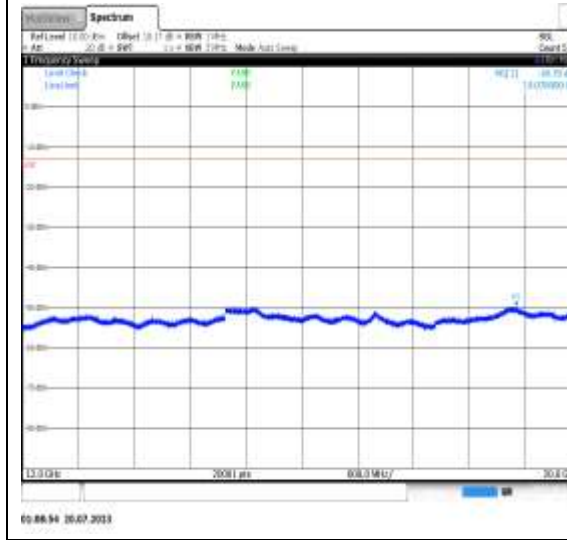
1-N71-PC3-15-20-L-15-N/A-DFT-256QAM-Outer_Full-100@0-30-1000-Ant1-708.61--55.21--13-PASS



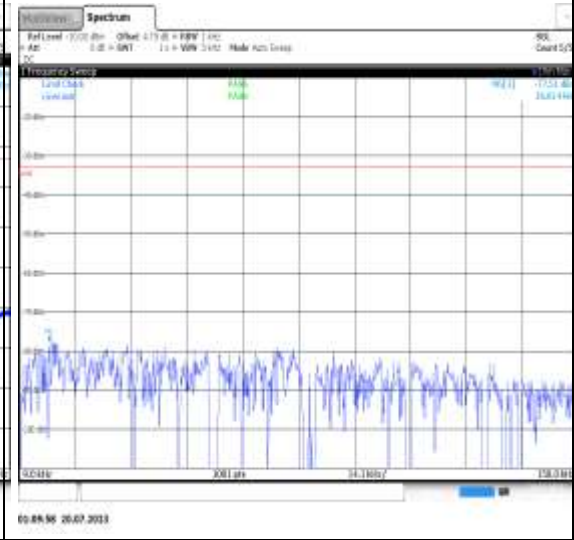
1-N71-PC3-15-20-L-15-N/A-DFT-256QAM-Outer_Full-100@0-1000-3000-Ant1-2994.80--47.76--13-PASS



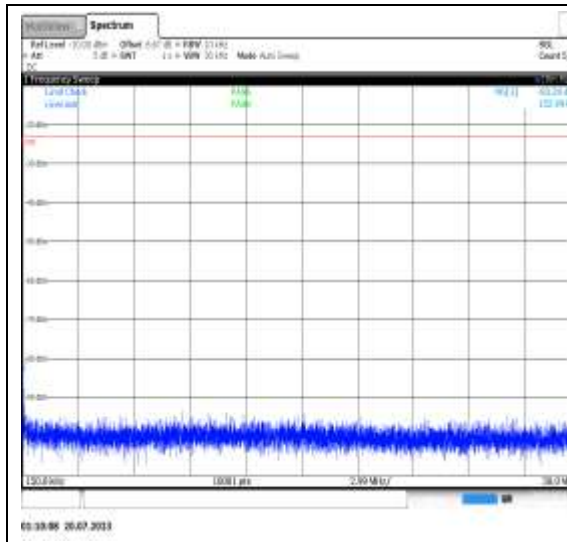
1-N71-PC3-15-20-L-15-N/A-DFT-256QAM-Outer_Full-100@0-3000-12000-Ant1-7933.35--43.80--13-PASS



1-N71-PC3-15-20-L-15-N/A-DFT-256QAM-Outer_Full-100@0-12000-20000-Ant1-19078.00--49.70--13-PASS

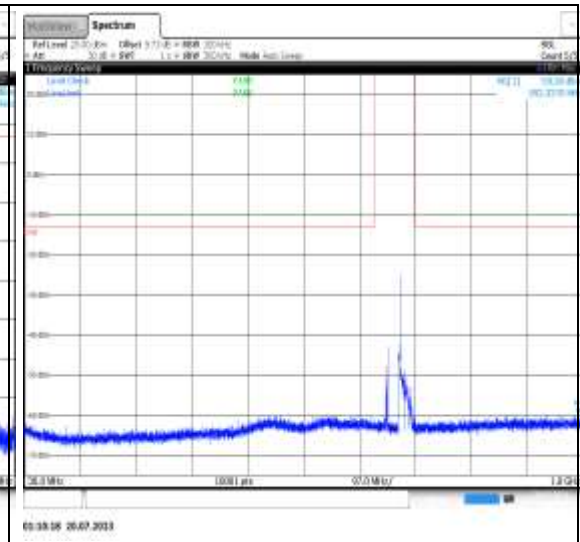


1-N71-PC3-15-20-L-16-N/A-CP-QPSK-Edge_1RB_Left-1@0-0.009-0.15-Ant1-0.02--77.51--33-PASS



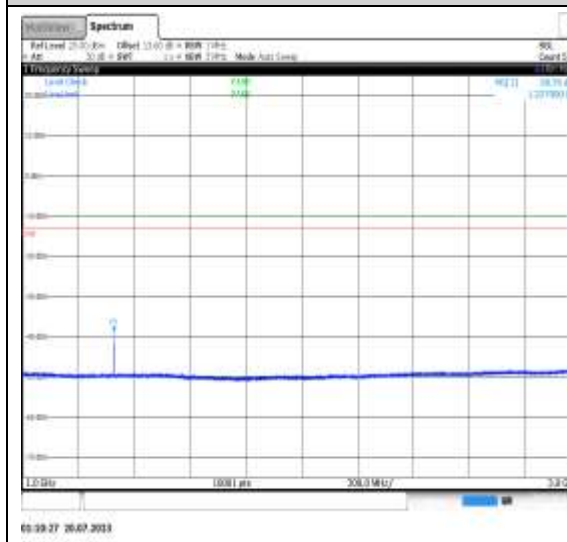
00:38:06 26.07.2013

1-N71-PC3-15-20-L-16-N/A-CP-QPSK-Edge_1RB_Left-1@0-0.15-30-Ant1-0.15--83.39--23-PASS



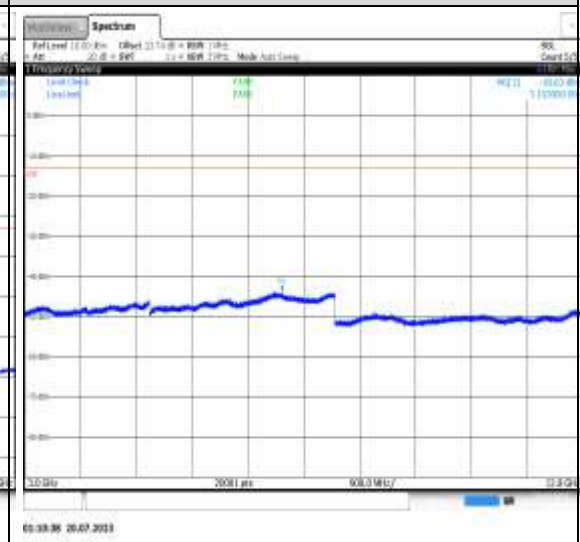
00:38:16 26.07.2013

1-N71-PC3-15-20-L-16-N/A-CP-QPSK-Edge_1RB_Left-1@0-30-1000-Ant1-992.34--59.38--13-PASS



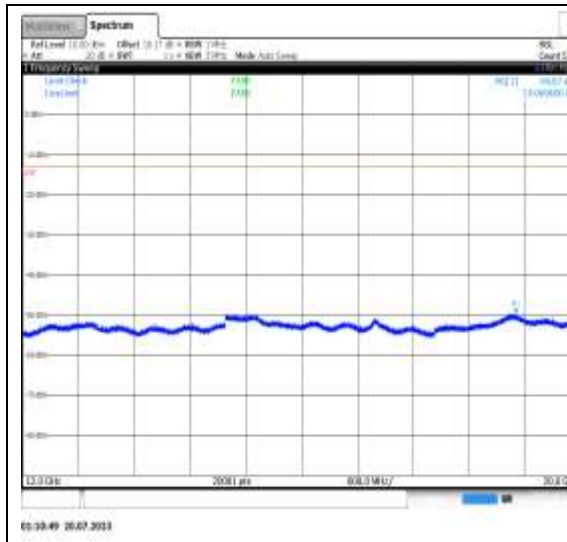
00:39:27 26.07.2013

1-N71-PC3-15-20-L-16-N/A-CP-QPSK-Edge_1RB_Left-1@0-1000-3000-Ant1-1327.00--38.76--13-PASS

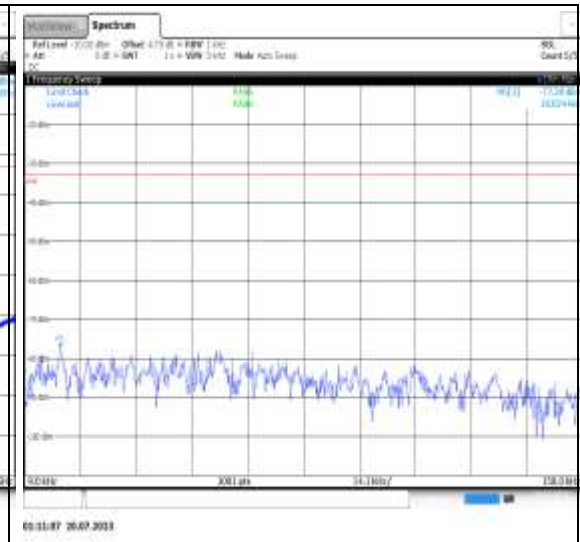


00:38:36 26.07.2013

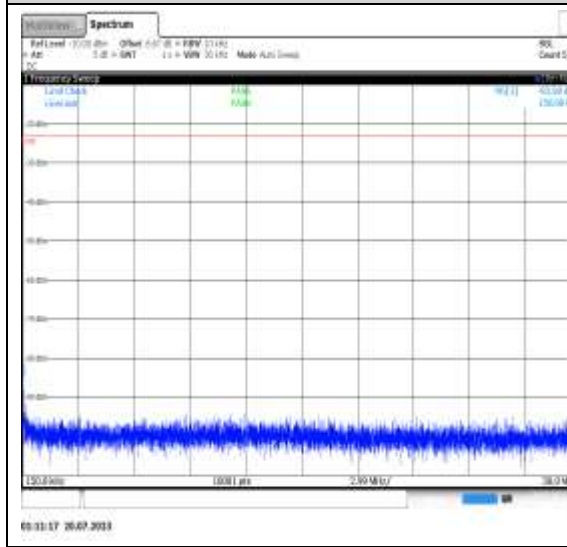
1-N71-PC3-15-20-L-16-N/A-CP-QPSK-Edge_1RB_Left-1@0-3000-12000-Ant1-7153.05--43.63--13-PASS



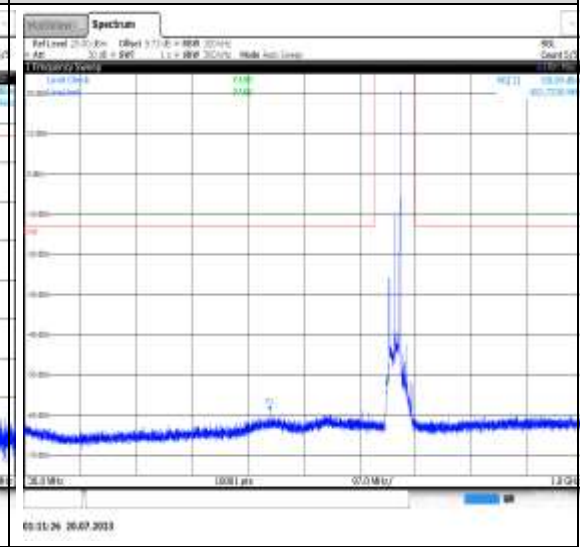
1-N71-PC3-15-20-L-16-N/A-CP-QPSK-Edge_1RB_Left-1@0-12000-20000-Ant1-19069.60--49.67--13-PASS



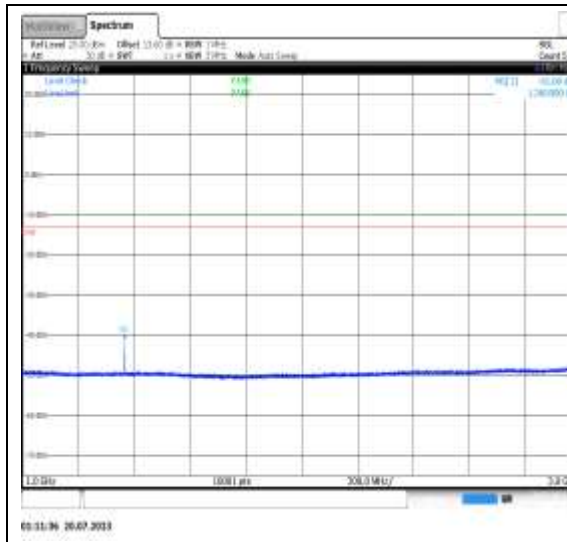
1-N71-PC3-15-20-L-17-N/A-CP-QPSK-Edge_1RB_Right-1@105-0.009-0.15-Ant1-0.02--77.38--33-PASS



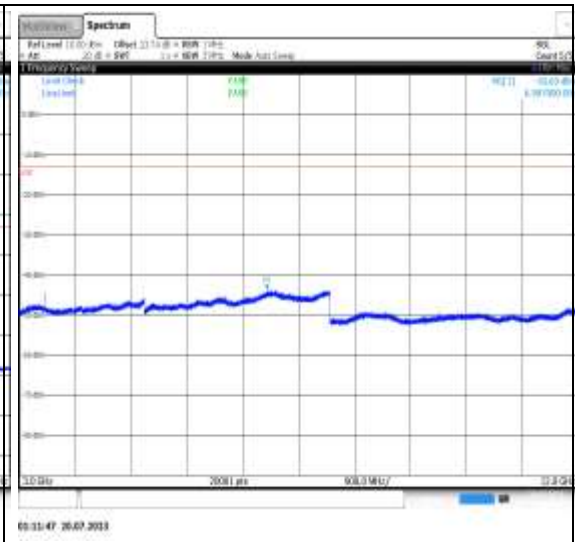
1-N71-PC3-15-20-L-17-N/A-CP-QPSK-Edge_1RB_Right-1@105-0.15-30-Ant1-0.15--83.98--23-PASS



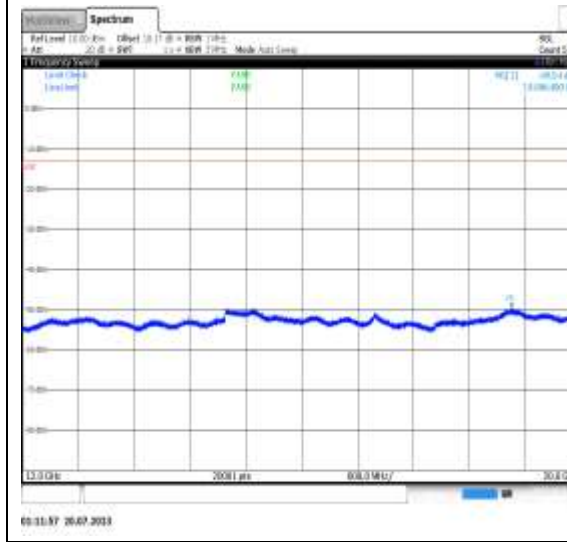
1-N71-PC3-15-20-L-17-N/A-CP-QPSK-Edge_1RB_Right-1@105-30-1000-Ant1-455.73--58.99--13-PASS



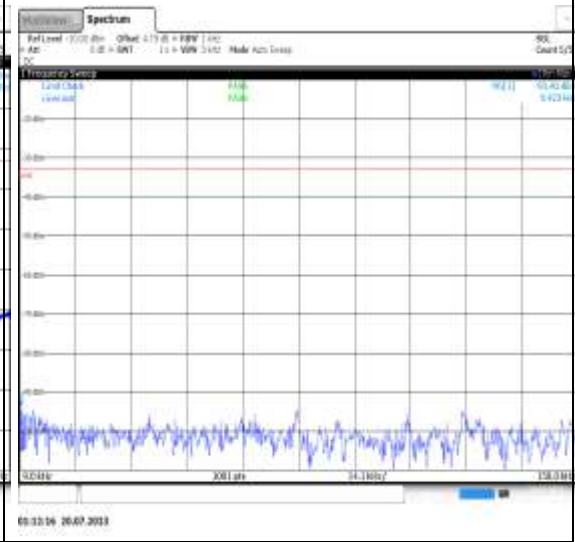
1-N71-PC3-15-20-L-17-N/A-CP-QPSK-Edge_1RB_Right-1@105-1000-3000-Ant1-1365.00--41.08--13-PASS



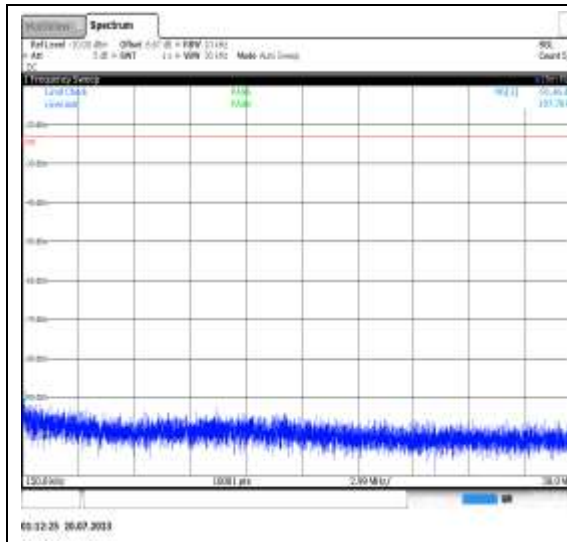
1-N71-PC3-15-20-L-17-N/A-CP-QPSK-Edge_1RB_Right-1@105-3000-12000-Ant1-6987.00--43.69--13-PASS



1-N71-PC3-15-20-L-17-N/A-CP-QPSK-Edge_1RB_Right-1@105-12000-20000-Ant1-19006.40--49.54--13-PASS

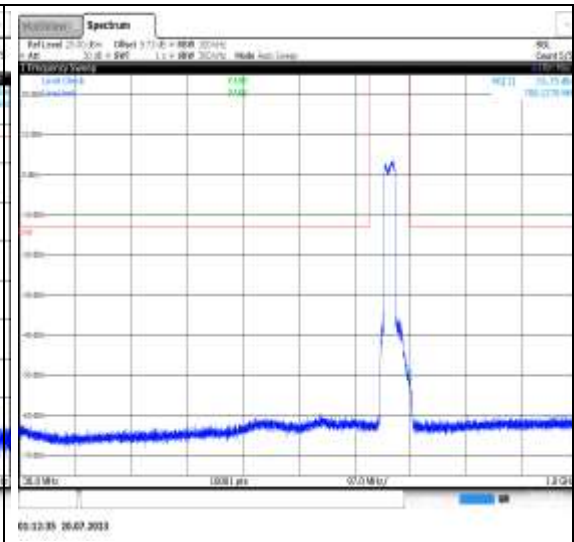


1-N71-PC3-15-20-L-18-N/A-CP-QPSK-Outer_Full-106@0-0.009-0.15-Ant1-0.01--93.40--33-PASS



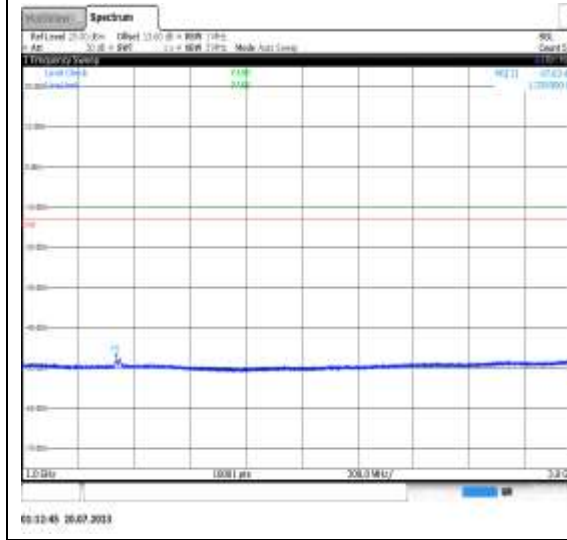
00:12:25 20:07:2013

1-N71-PC3-15-20-L-18-N/A-CP-QPSK-
Outer_Full-106@0-0.15-30-Ant1-0.20--91.46-
-23-PASS



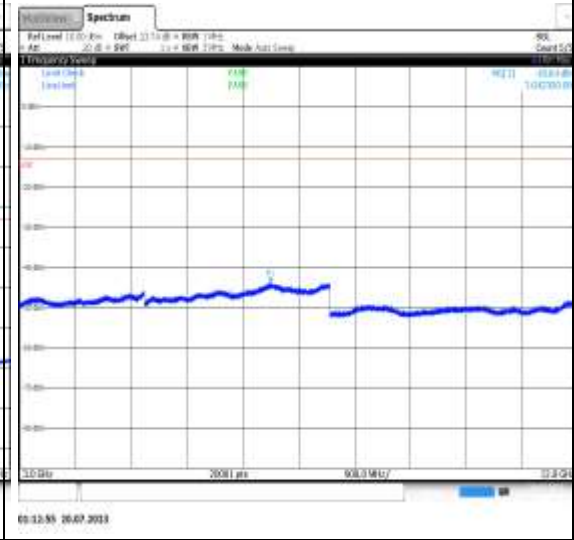
00:12:35 20:07:2013

1-N71-PC3-15-20-L-18-N/A-CP-QPSK-
Outer_Full-106@0-30-1000-Ant1-708.13--
51.75--13-PASS



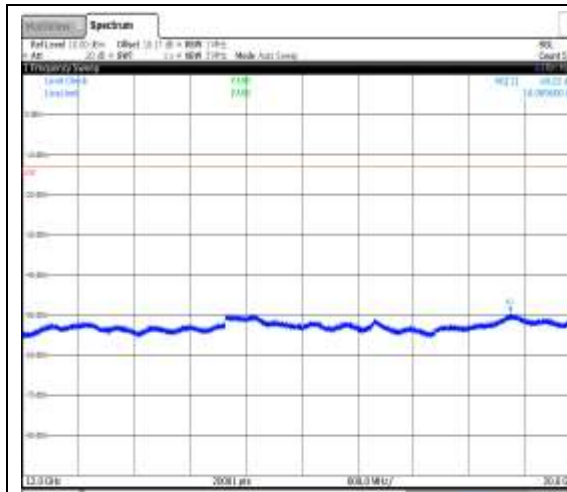
00:12:45 20:07:2013

1-N71-PC3-15-20-L-18-N/A-CP-QPSK-
Outer_Full-106@0-1000-3000-Ant1-1335.00-
-47.63--13-PASS



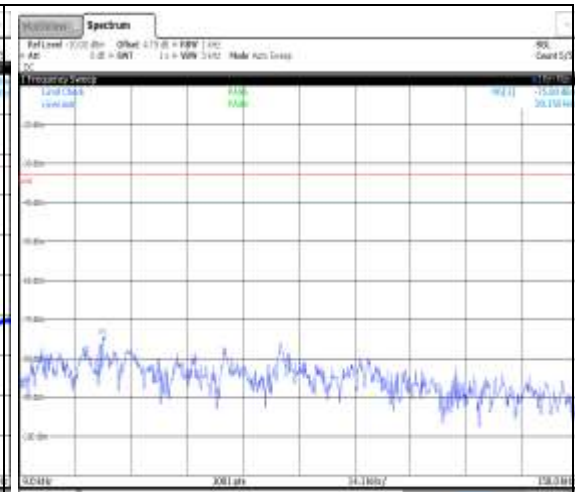
00:12:55 20:07:2013

1-N71-PC3-15-20-L-18-N/A-CP-QPSK-
Outer_Full-106@0-3000-12000-Ant1-
7042.35--43.84--13-PASS



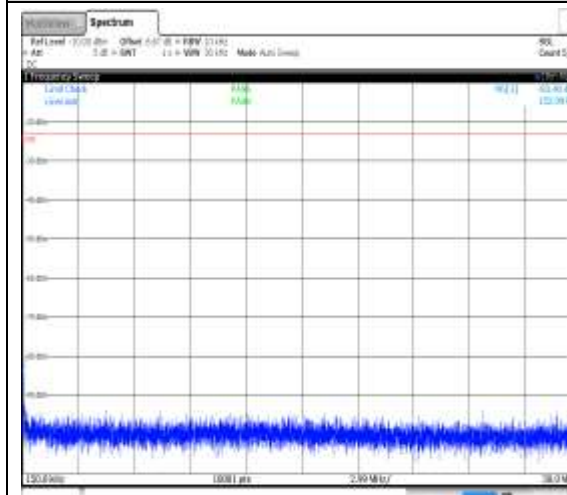
00:33:06 20.07.2023

1-N71-PC3-15-20-L-18-N/A-CP-QPSK-Outer_Full-106@0-12000-20000-Ant1-18989.60--49.32--13-PASS



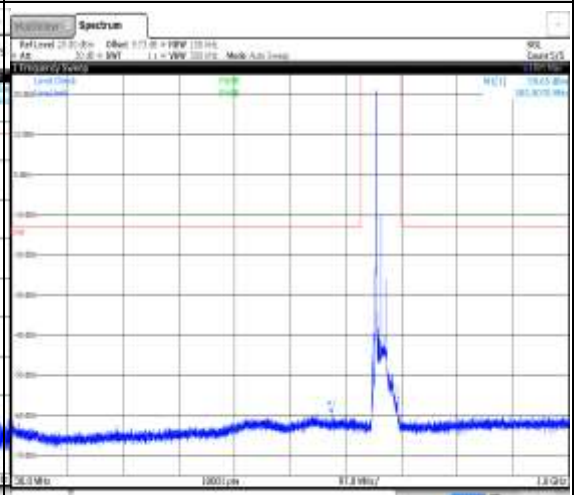
00:33:25 20.07.2023

1-N71-PC3-15-20-L-19-N/A-CP-16QAM-Edge_1RB_Left-1@0-0.009-0.15-Ant1-0.03--75.80--33-PASS



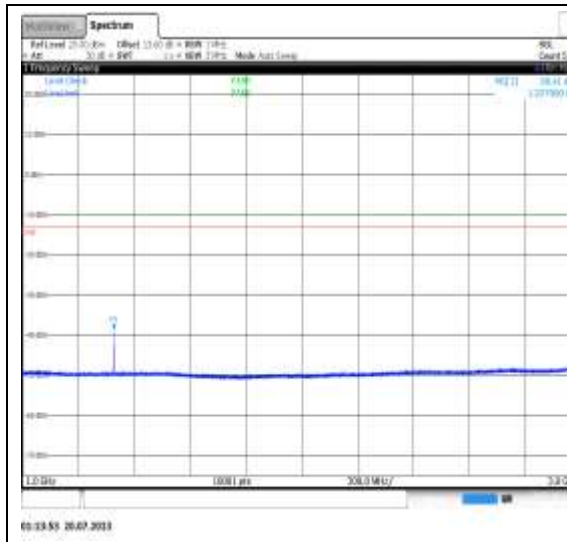
00:33:34 20.07.2023

1-N71-PC3-15-20-L-19-N/A-CP-16QAM-Edge_1RB_Left-1@0-0.15-30-Ant1-0.15--83.40--23-PASS

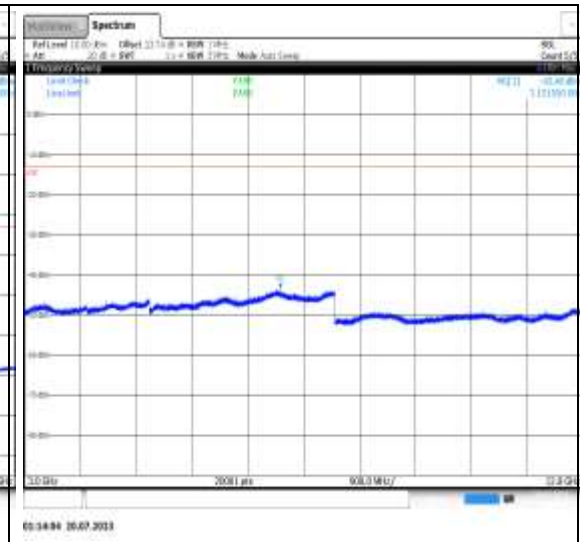


00:33:44 20.07.2023

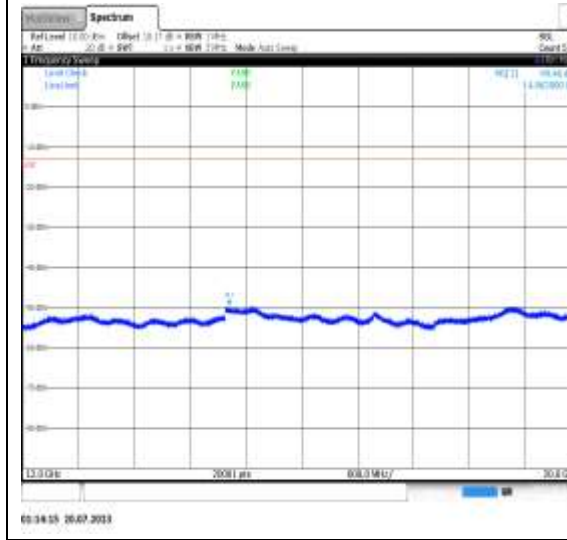
1-N71-PC3-15-20-L-19-N/A-CP-16QAM-Edge_1RB_Left-1@0-30-1000-Ant1-585.91--59.65--13-PASS



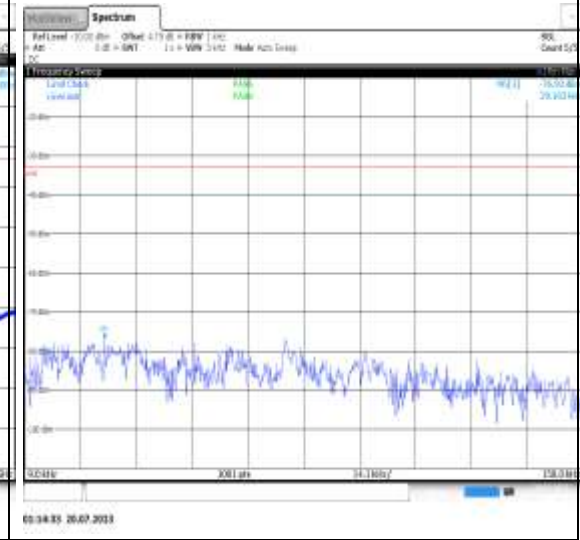
1-N71-PC3-15-20-L-19-N/A-CP-16QAM-Edge_1RB_Left-1@0-1000-3000-Ant1-1327.00--38.41--13-PASS



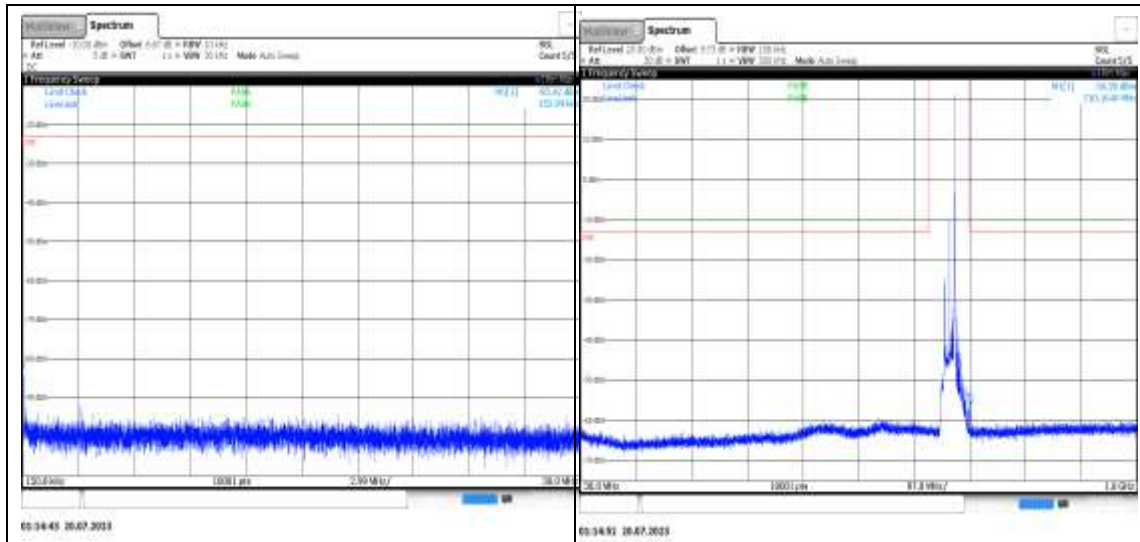
1-N71-PC3-15-20-L-19-N/A-CP-16QAM-Edge_1RB_Left-1@0-3000-12000-Ant1-7121.55--43.40--13-PASS



1-N71-PC3-15-20-L-19-N/A-CP-16QAM-Edge_1RB_Left-1@0-12000-20000-Ant1-14962.80--49.46--13-PASS

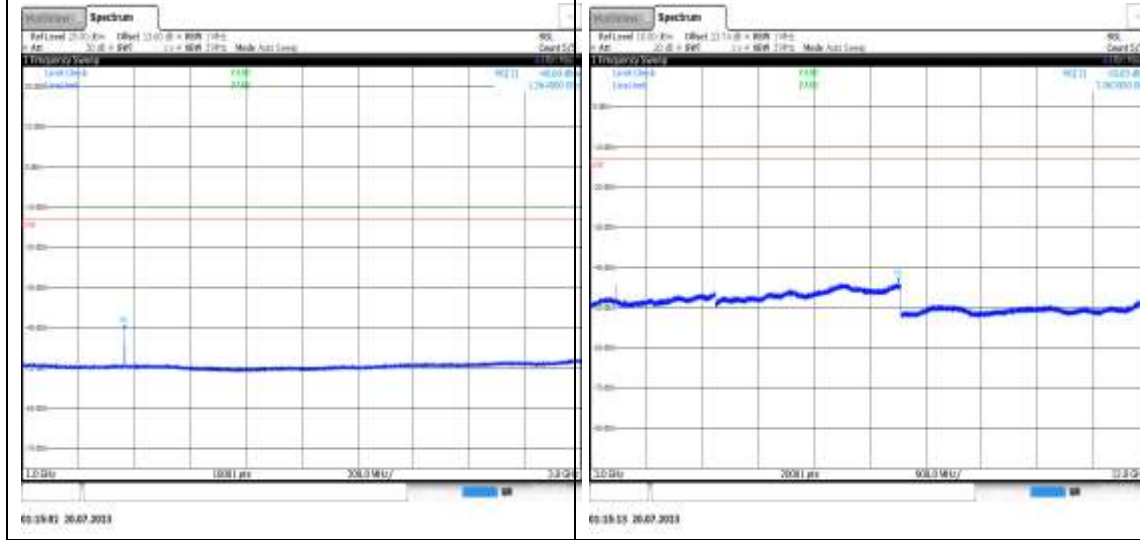


1-N71-PC3-15-20-L-20-N/A-CP-16QAM-Edge_1RB_Right-1@105-0.009-0.15-Ant1-0.03--76.93--33-PASS



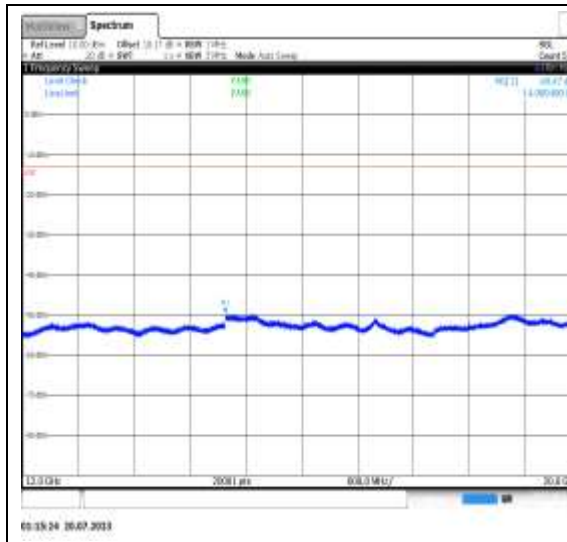
1-N71-PC3-15-20-L-20-N/A-CP-16QAM-Edge_1RB_Right-1@105-0.15-30-Ant1-0.15-82.42--23-PASS

1-N71-PC3-15-20-L-20-N/A-CP-16QAM-Edge_1RB_Right-1@105-30-1000-Ant1-710.16--56.38--13-PASS

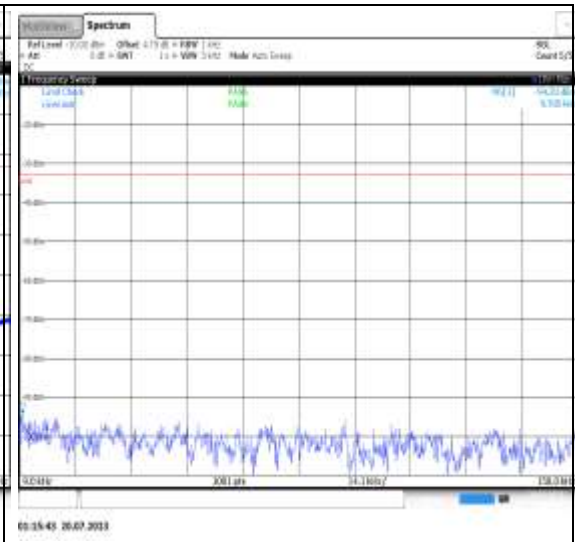


1-N71-PC3-15-20-L-20-N/A-CP-16QAM-Edge_1RB_Right-1@105-1000-3000-Ant1-1364.80--40.60--13-PASS

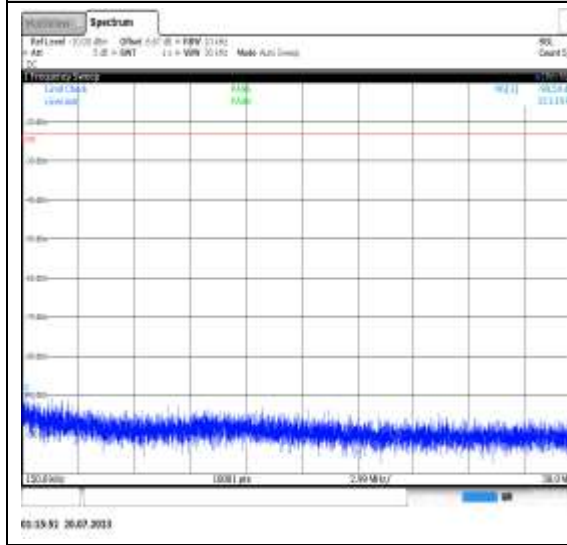
1-N71-PC3-15-20-L-20-N/A-CP-16QAM-Edge_1RB_Right-1@105-3000-12000-Ant1-7963.05--43.83--13-PASS



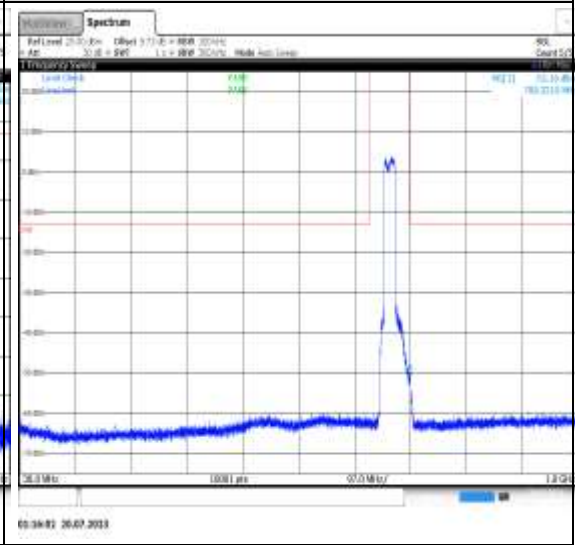
1-N71-PC3-15-20-L-20-N/A-CP-16QAM-Edge_1RB_Right-1@105-12000-20000-Ant1-14900.40--49.47--13-PASS



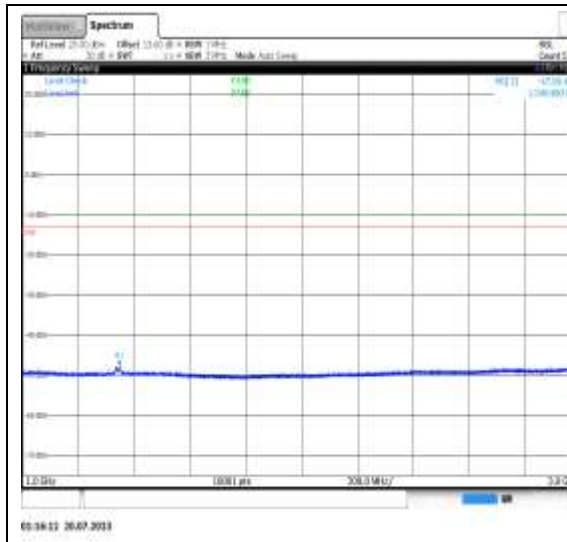
1-N71-PC3-15-20-L-21-N/A-CP-16QAM-Outer_Full-106@0-0.009-0.15-Ant1-0.01--94.33--33-PASS



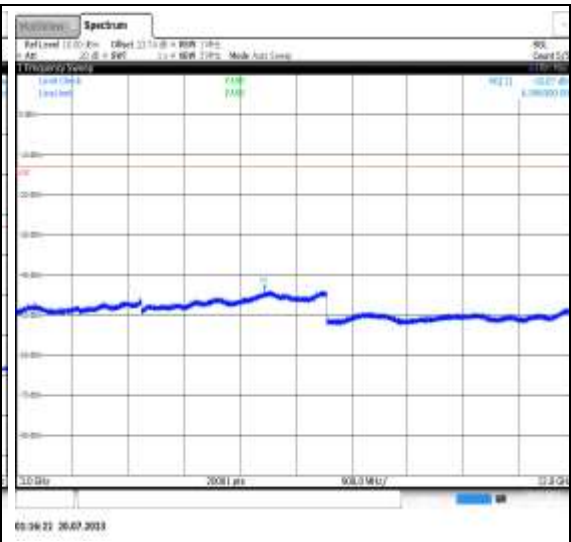
1-N71-PC3-15-20-L-21-N/A-CP-16QAM-Outer_Full-106@0-0.15-30-Ant1-0.31--90.59-23-PASS



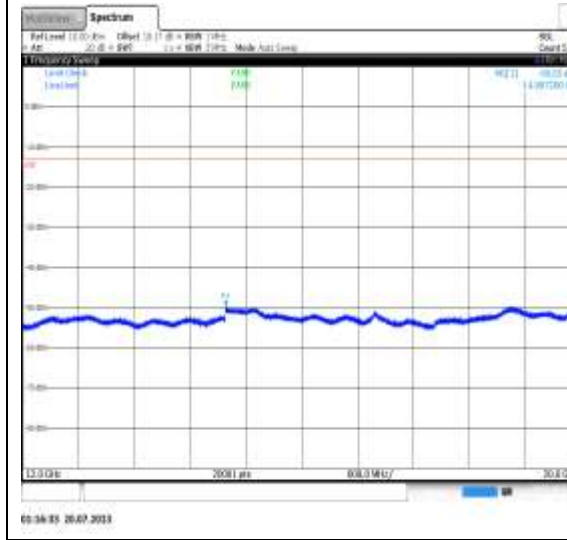
1-N71-PC3-15-20-L-21-N/A-CP-16QAM-Outer_Full-106@0-30-1000-Ant1-708.32--51.16--13-PASS



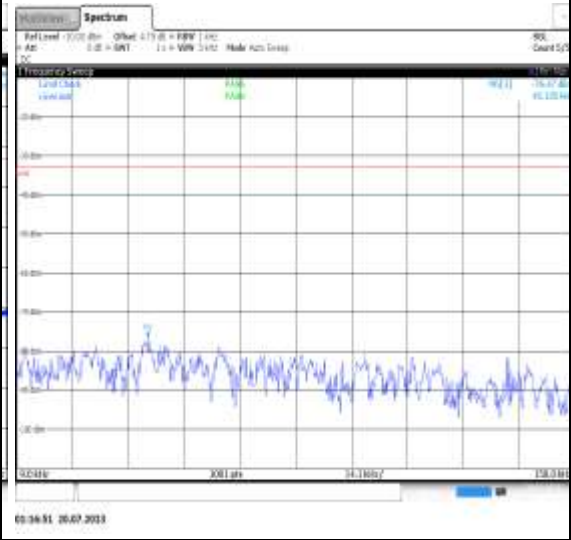
1-N71-PC3-15-20-L-21-N/A-CP-16QAM-Outer_Full-106@0-1000-3000-Ant1-1346.40--47.56--13-PASS



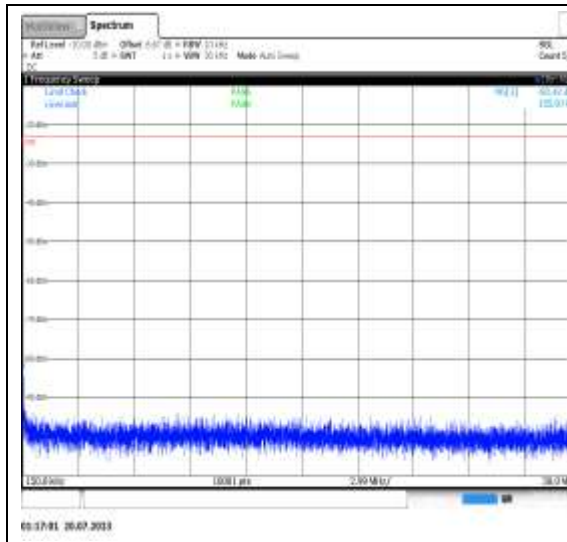
1-N71-PC3-15-20-L-21-N/A-CP-16QAM-Outer_Full-106@0-3000-12000-Ant1-6996.00--43.87--13-PASS



1-N71-PC3-15-20-L-21-N/A-CP-16QAM-Outer_Full-106@0-12000-20000-Ant1-14907.20--49.55--13-PASS

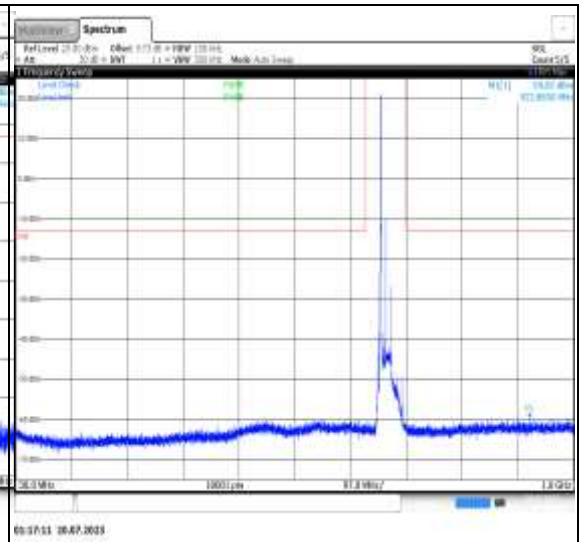


1-N71-PC3-15-20-L-22-N/A-CP-64QAM-Edge_1RB_Left-1@0-0.009-0.15-Ant1-0.04--76.47--33-PASS



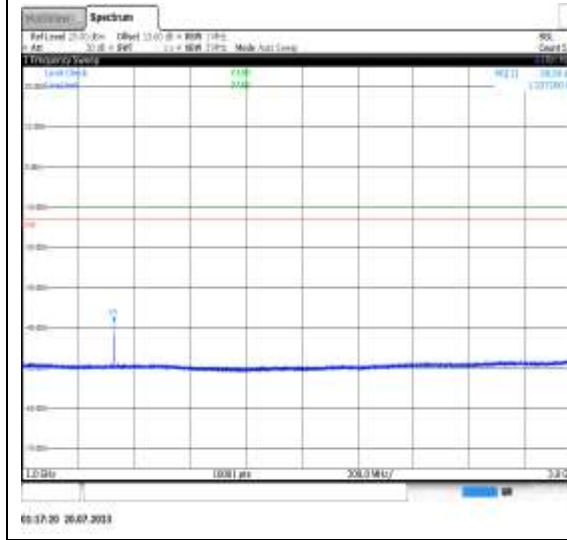
00:17:01 20:07 2023

1-N71-PC3-15-20-L-22-N/A-CP-64QAM-Edge_1RB_Left-1@0-0.15-30-Ant1-0.16--82.42--23-PASS



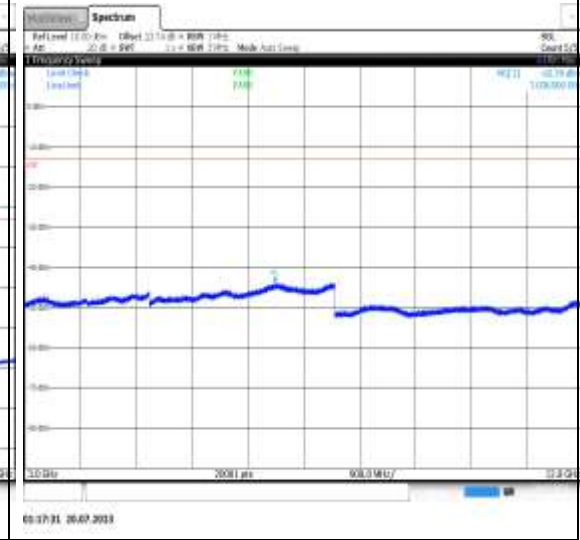
00:17:11 20:07 2023

1-N71-PC3-15-20-L-22-N/A-CP-64QAM-Edge_1RB_Left-1@0-30-1000-Ant1-922.89--59.82--13-PASS



00:17:20 20:07 2023

1-N71-PC3-15-20-L-22-N/A-CP-64QAM-Edge_1RB_Left-1@0-1000-3000-Ant1-1327.20--38.58--13-PASS



00:17:31 20:07 2023

1-N71-PC3-15-20-L-22-N/A-CP-64QAM-Edge_1RB_Left-1@0-3000-12000-Ant1-7036.50--43.78--13-PASS