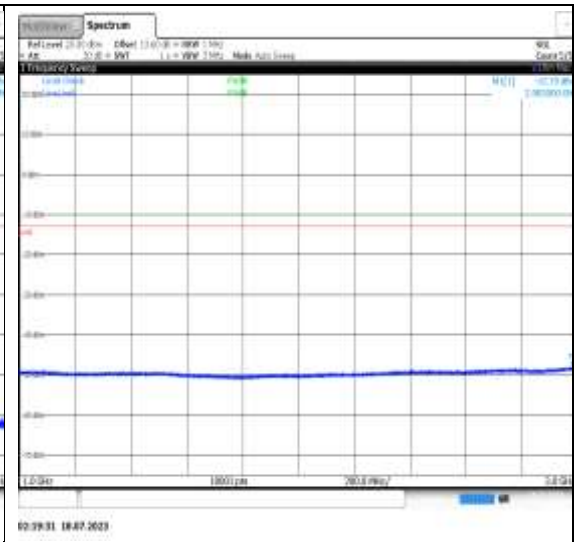
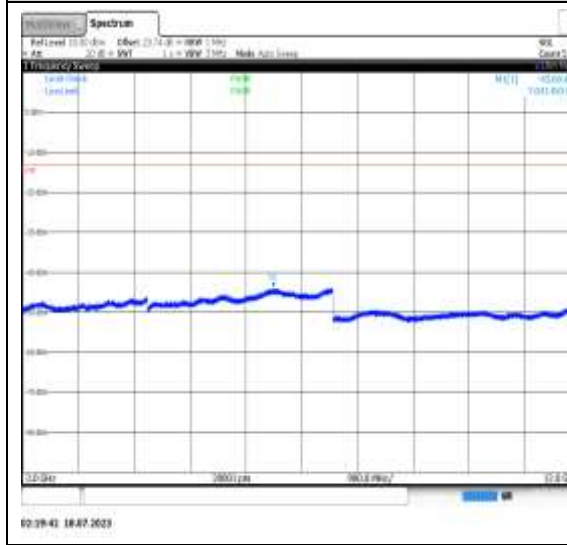


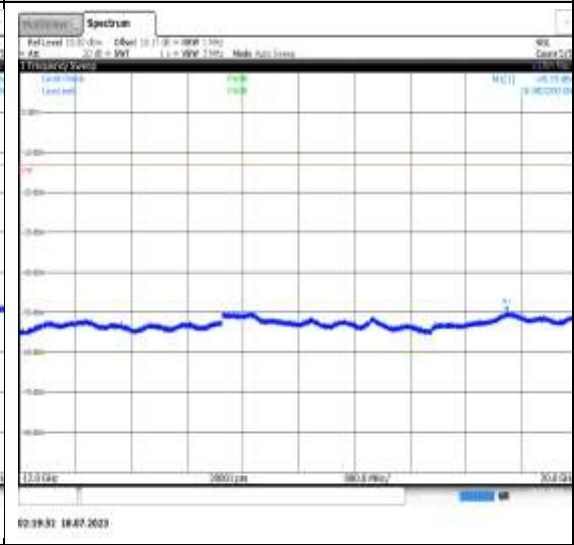
1-N5-PC3-15-20-H-6-N/A-DFT-QPSK-
 Outer_Full-100@0-30-1000-Ant1-941.80--
 59.35--13-PASS



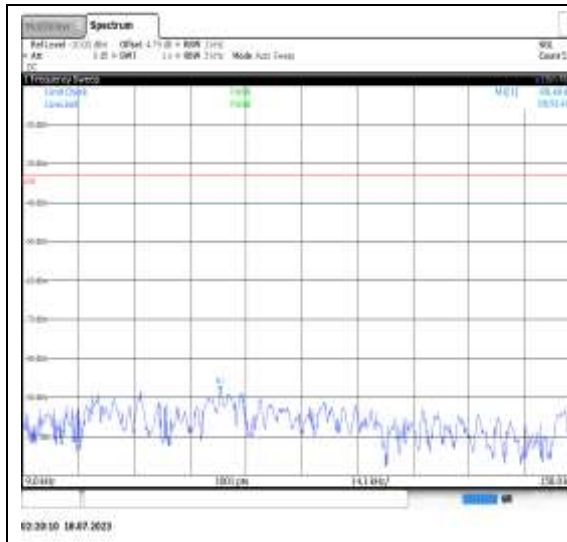
1-N5-PC3-15-20-H-6-N/A-DFT-QPSK-
 Outer_Full-100@0-1000-3000-Ant1-2983.00--
 47.79--13-PASS



1-N5-PC3-15-20-H-6-N/A-DFT-QPSK-
 Outer_Full-100@0-3000-12000-Ant1-
 7041.45--43.60--13-PASS

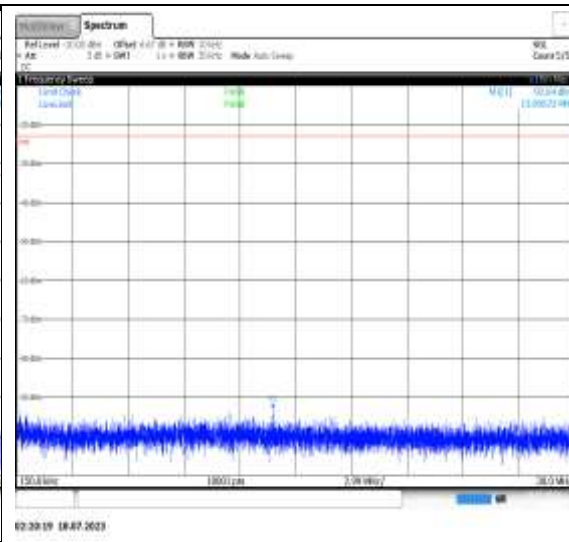


1-N5-PC3-15-20-H-6-N/A-DFT-QPSK-
 Outer_Full-100@0-12000-20000-Ant1-
 18983.20--49.75--13-PASS



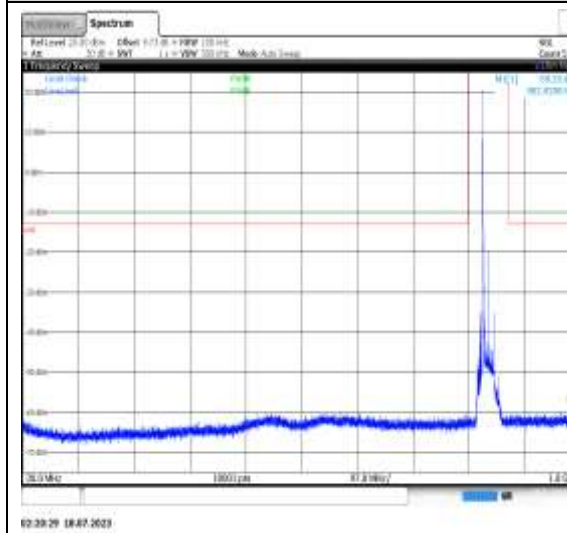
02:39:10 18/07/2023

1-N5-PC3-15-20-H-7-N/A-DFT-16QAM-
Edge_1RB_Left-1@0-0.009-0.15-Ant1-0.06--
88.48--33-PASS



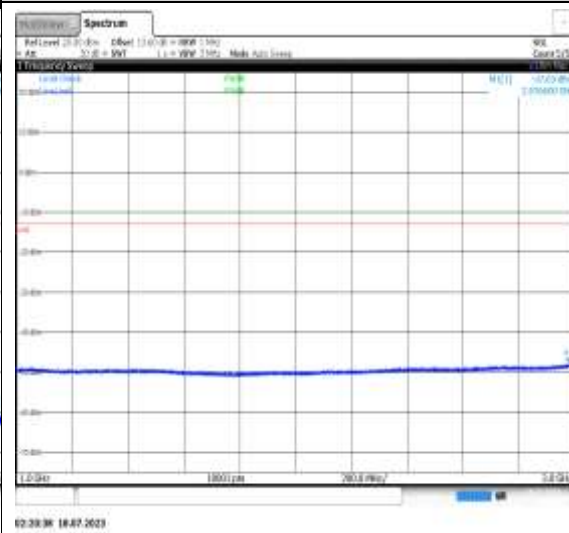
02:39:19 18/07/2023

1-N5-PC3-15-20-H-7-N/A-DFT-16QAM-
Edge_1RB_Left-1@0-0.15-30-Ant1-13.84--
92.84--23-PASS



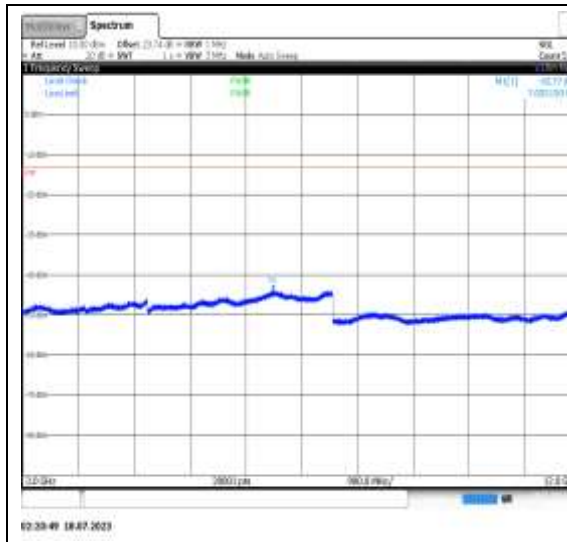
02:39:29 18/07/2023

1-N5-PC3-15-20-H-7-N/A-DFT-16QAM-
Edge_1RB_Left-1@0-30-1000-Ant1-982.93--
59.25--13-PASS

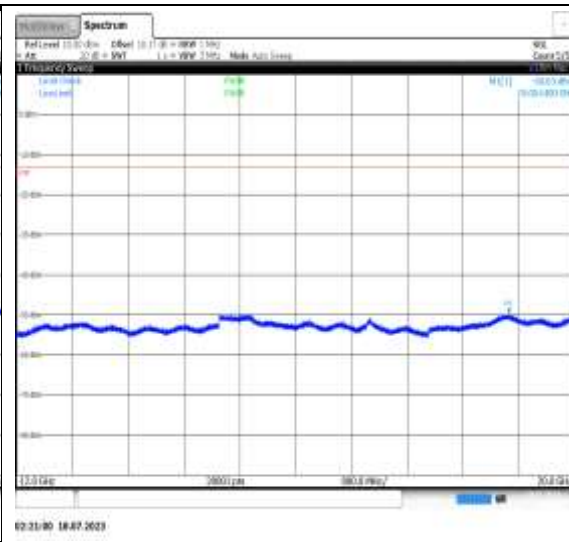


02:39:36 18/07/2023

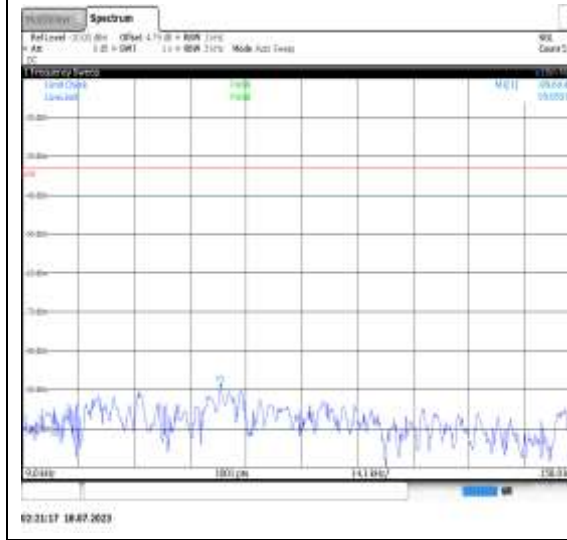
1-N5-PC3-15-20-H-7-N/A-DFT-16QAM-
Edge_1RB_Left-1@0-1000-3000-Ant1-
2976.60--47.63--13-PASS



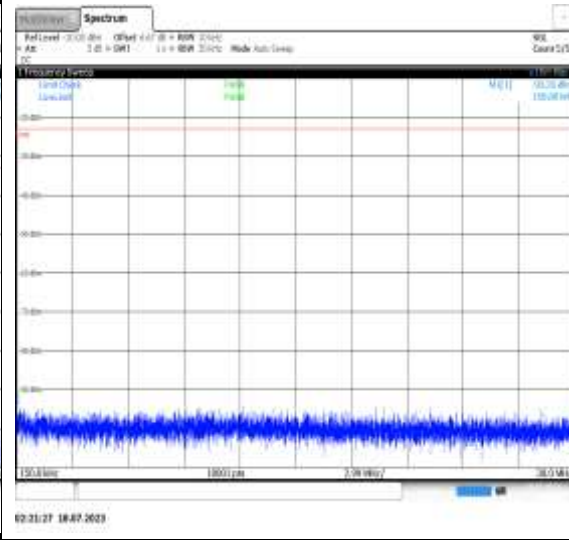
1-N5-PC3-15-20-H-7-N/A-DFT-16QAM-Edge_1RB_Left-1@0-3000-12000-Ant1-7035.15--43.77--13-PASS



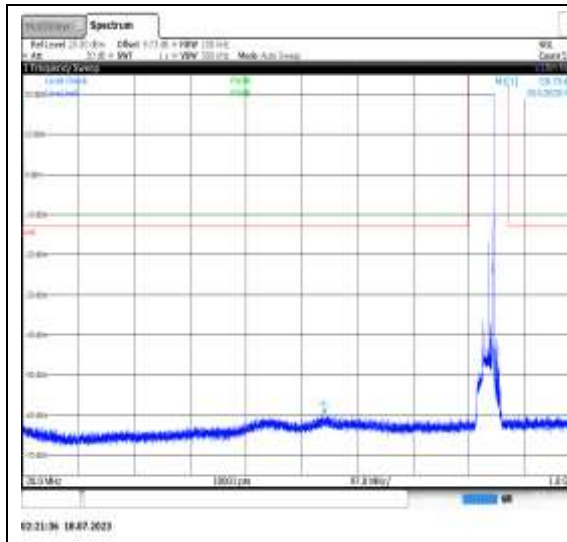
1-N5-PC3-15-20-H-7-N/A-DFT-16QAM-Edge_1RB_Left-1@0-12000-20000-Ant1-19054.40--49.63--13-PASS



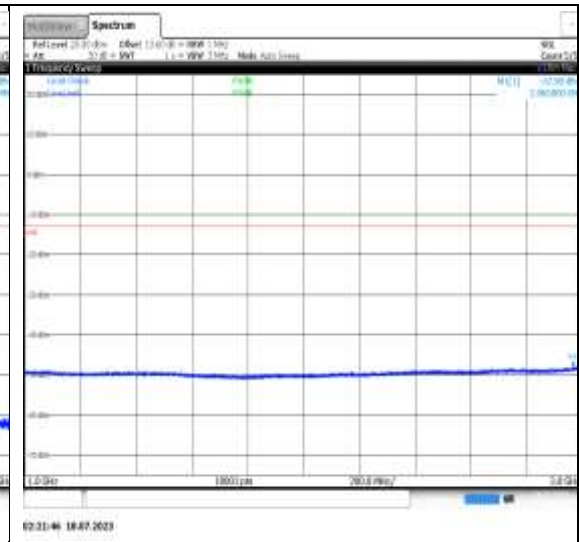
1-N5-PC3-15-20-H-8-N/A-DFT-16QAM-Edge_1RB_Right-1@105-0.009-0.15-Ant1-0.06--89.69--33-PASS



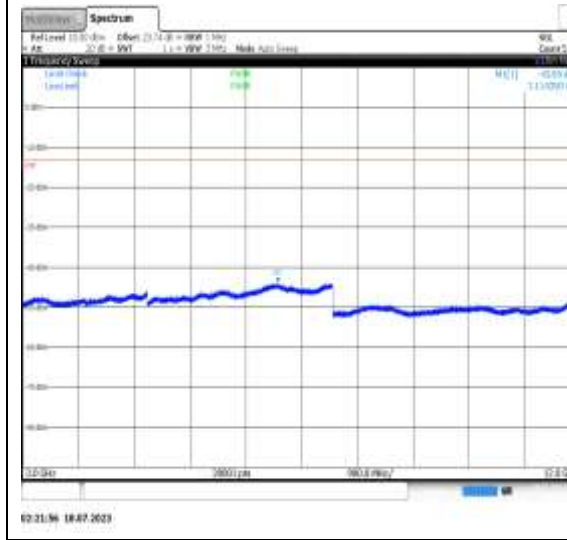
1-N5-PC3-15-20-H-8-N/A-DFT-16QAM-Edge_1RB_Right-1@105-0.15-30-Ant1-0.15--93.26--23-PASS



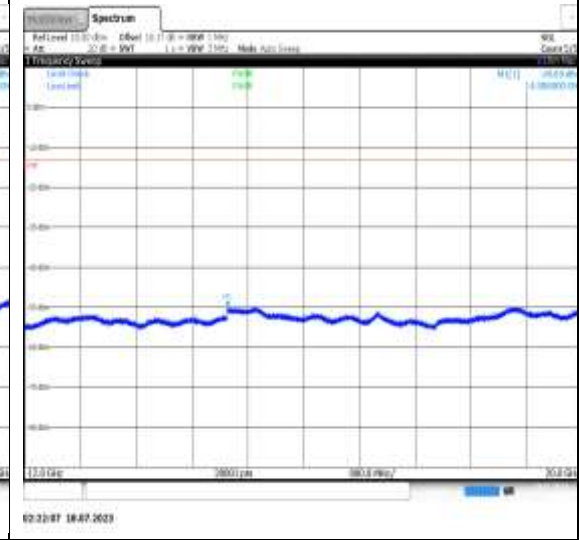
1-N5-PC3-15-20-H-8-N/A-DFT-16QAM-Edge_1RB_Right-1@105-30-1000-Ant1-554.38--59.79--13-PASS



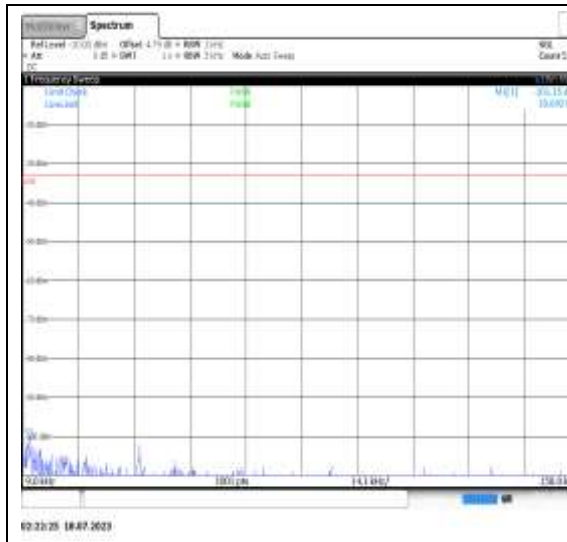
1-N5-PC3-15-20-H-8-N/A-DFT-16QAM-Edge_1RB_Right-1@105-1000-3000-Ant1-2965.80--47.90--13-PASS



1-N5-PC3-15-20-H-8-N/A-DFT-16QAM-Edge_1RB_Right-1@105-3000-12000-Ant1-7114.35--43.85--13-PASS

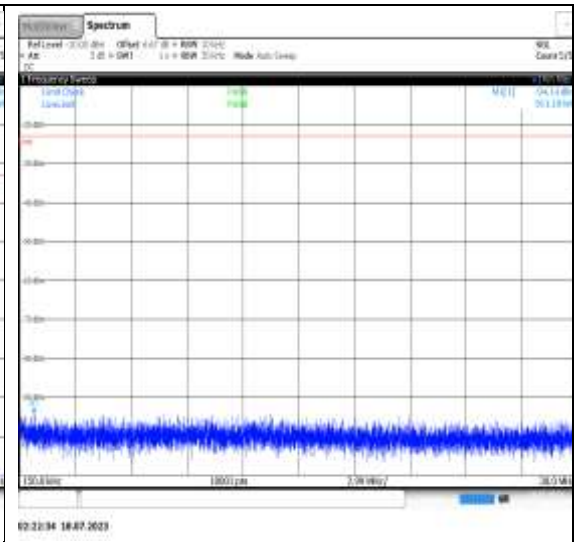


1-N5-PC3-15-20-H-8-N/A-DFT-16QAM-Edge_1RB_Right-1@105-12000-20000-Ant1-14908.00--49.69--13-PASS



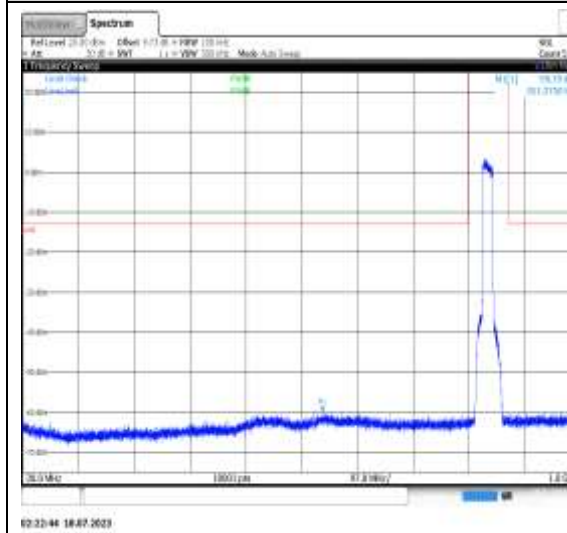
02:20:29 18/07/2023

1-N5-PC3-15-20-H-9-N/A-DFT-16QAM-
Outer_Full-100@0-0.009-0.15-Ant1-0.01--
101.15--33-PASS



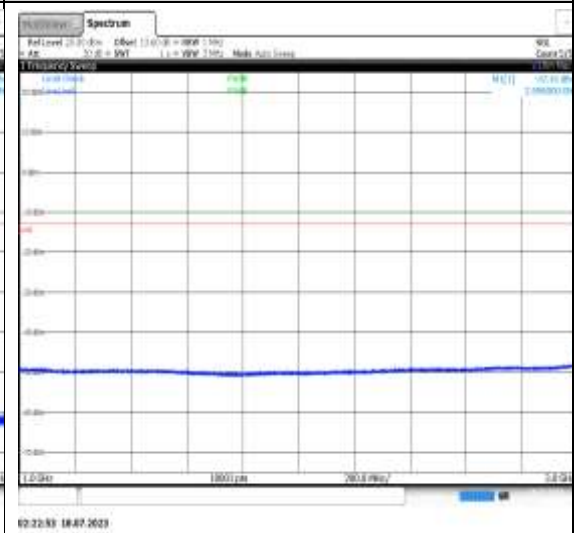
02:20:34 18/07/2023

1-N5-PC3-15-20-H-9-N/A-DFT-16QAM-
Outer_Full-100@0-0.15-30-Ant1-0.91--94.14-
-23-PASS



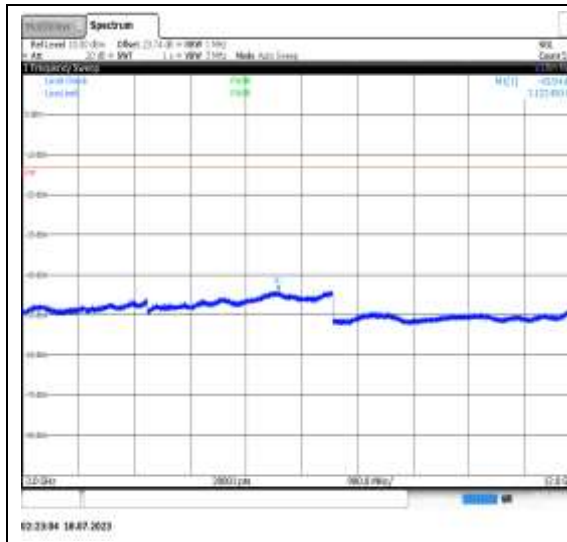
02:20:44 18/07/2023

1-N5-PC3-15-20-H-9-N/A-DFT-16QAM-
Outer_Full-100@0-30-1000-Ant1-551.38--
59.79--13-PASS

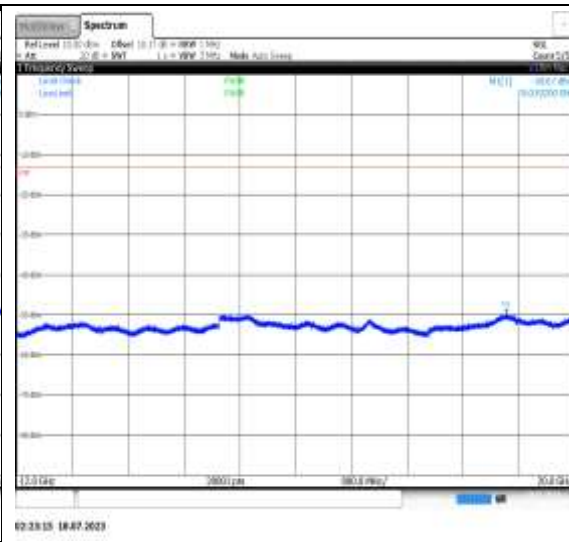


02:20:53 18/07/2023

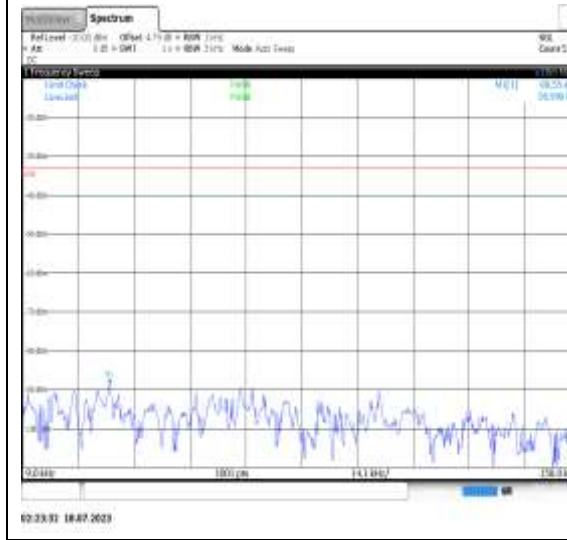
1-N5-PC3-15-20-H-9-N/A-DFT-16QAM-
Outer_Full-100@0-1000-3000-Ant1-2998.00-
-47.41--13-PASS



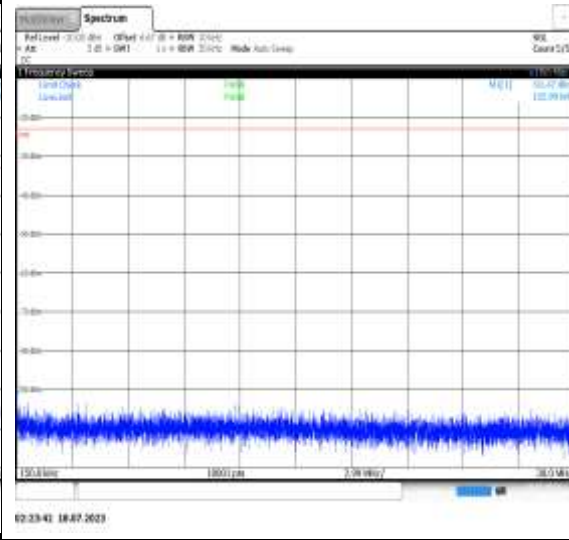
1-N5-PC3-15-20-H-9-N/A-DFT-16QAM-Outer_Full-100@0-3000-12000-Ant1-7122.45--43.94--13-PASS



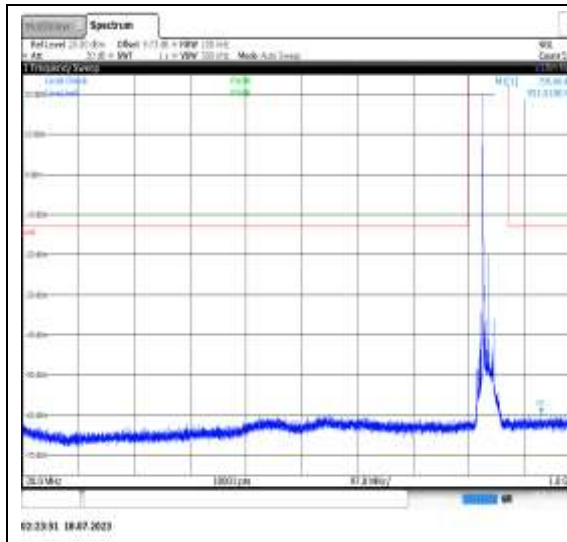
1-N5-PC3-15-20-H-9-N/A-DFT-16QAM-Outer_Full-100@0-12000-20000-Ant1-19019.20--49.67--13-PASS



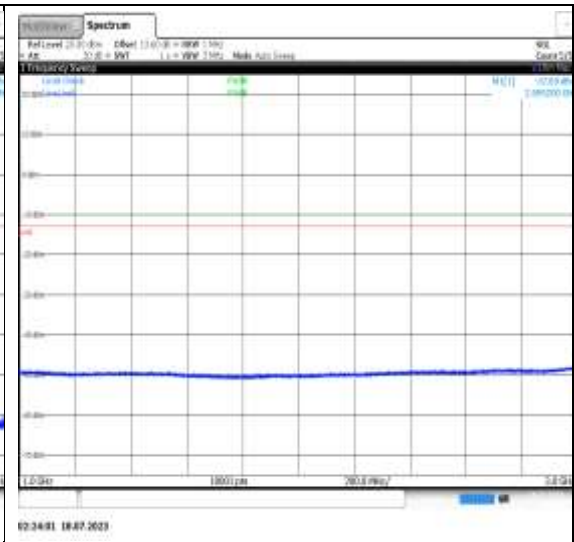
1-N5-PC3-15-20-H-10-N/A-DFT-64QAM-Edge_1RB_Left-1@0-0.009-0.15-Ant1-0.03--88.55--33-PASS



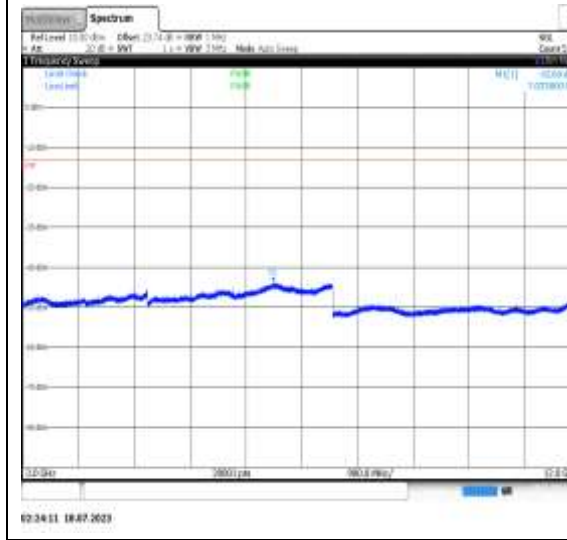
1-N5-PC3-15-20-H-10-N/A-DFT-64QAM-Edge_1RB_Left-1@0-0.15-30-Ant1-0.15--91.47--23-PASS



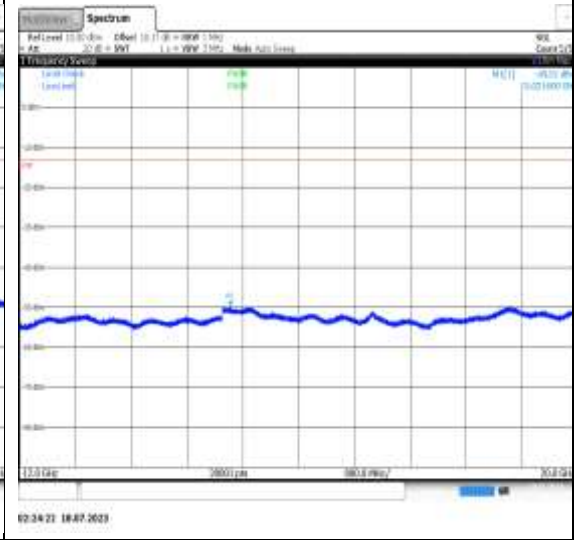
1-N5-PC3-15-20-H-10-N/A-DFT-64QAM-Edge_1RB_Left-1@0-30-1000-Ant1-931.52--59.46--13-PASS



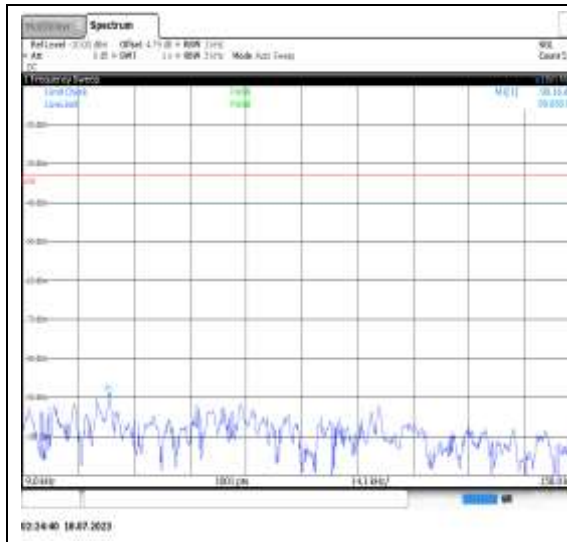
1-N5-PC3-15-20-H-10-N/A-DFT-64QAM-Edge_1RB_Left-1@0-1000-3000-Ant1-2999.20--47.69--13-PASS



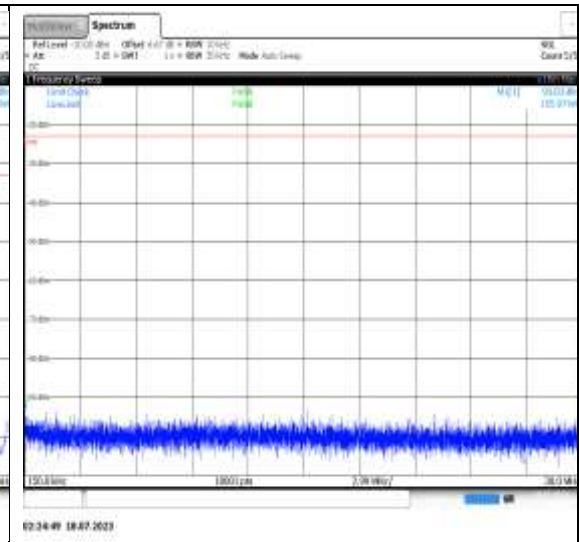
1-N5-PC3-15-20-H-10-N/A-DFT-64QAM-Edge_1RB_Left-1@0-3000-12000-Ant1-7033.80--43.60--13-PASS



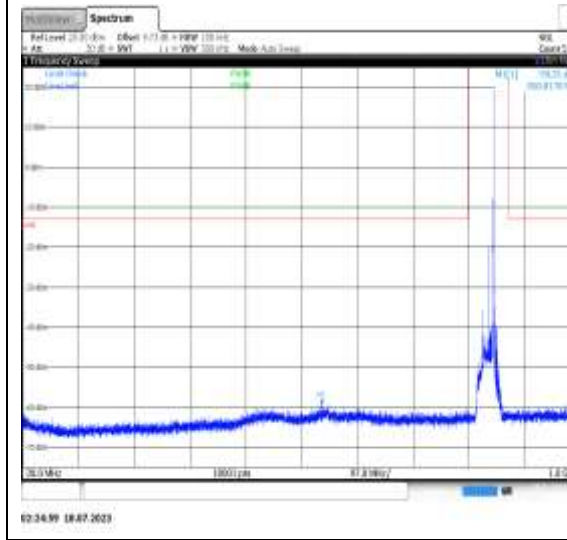
1-N5-PC3-15-20-H-10-N/A-DFT-64QAM-Edge_1RB_Left-1@0-12000-20000-Ant1-15021.60--49.51--13-PASS



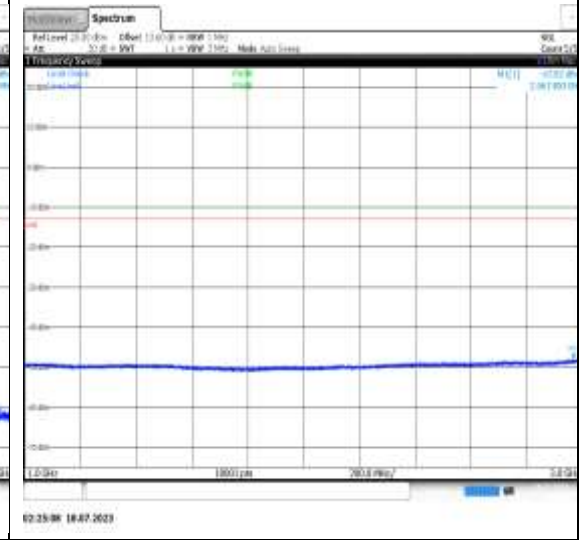
1-N5-PC3-15-20-H-11-N/A-DFT-64QAM-Edge_1RB_Right-1@105-0.009-0.15-Ant1-0.03--90.16--33-PASS



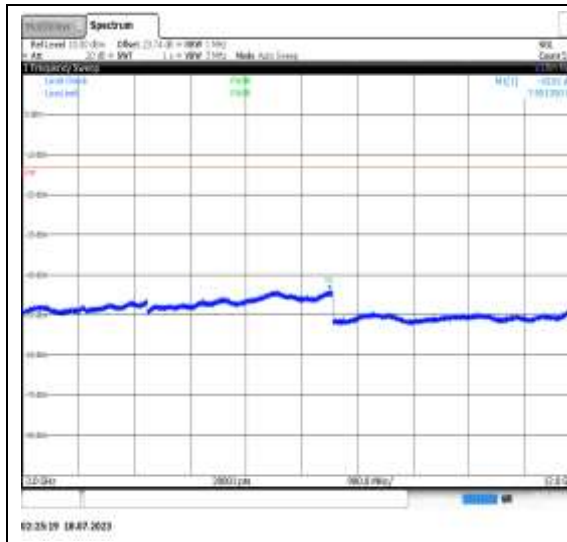
1-N5-PC3-15-20-H-11-N/A-DFT-64QAM-Edge_1RB_Right-1@105-0.15-30-Ant1-0.16--93.03--23-PASS



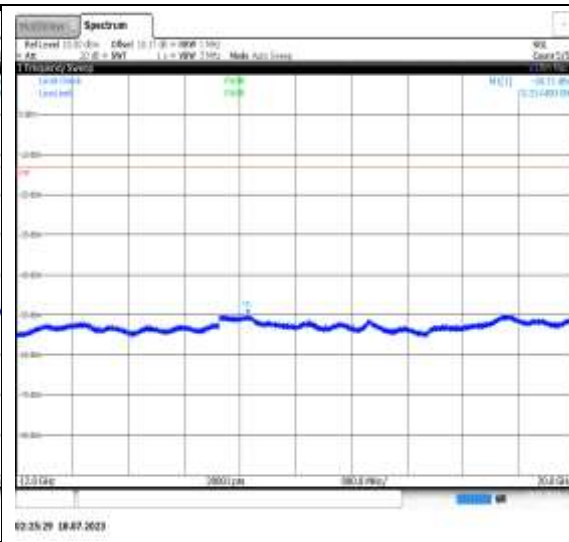
1-N5-PC3-15-20-H-11-N/A-DFT-64QAM-Edge_1RB_Right-1@105-30-1000-Ant1-550.02--59.31--13-PASS



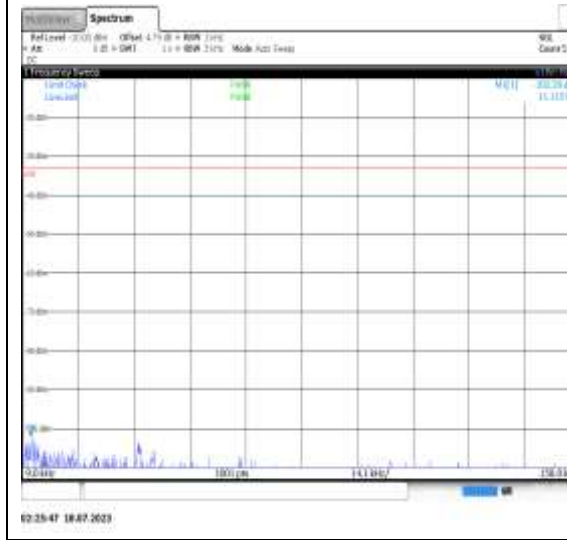
1-N5-PC3-15-20-H-11-N/A-DFT-64QAM-Edge_1RB_Right-1@105-1000-3000-Ant1-2967.40--47.82--13-PASS



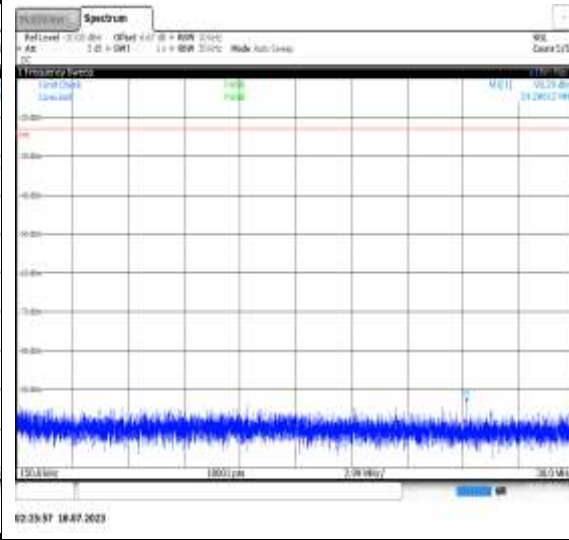
1-N5-PC3-15-20-H-11-N/A-DFT-64QAM-Edge_1RB_Right-1@105-3000-12000-Ant1-7951.35--43.81--13-PASS



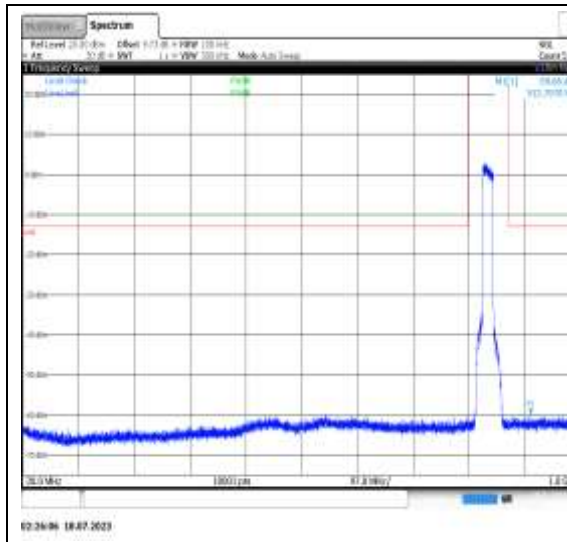
1-N5-PC3-15-20-H-11-N/A-DFT-64QAM-Edge_1RB_Right-1@105-12000-20000-Ant1-15314.40--49.71--13-PASS



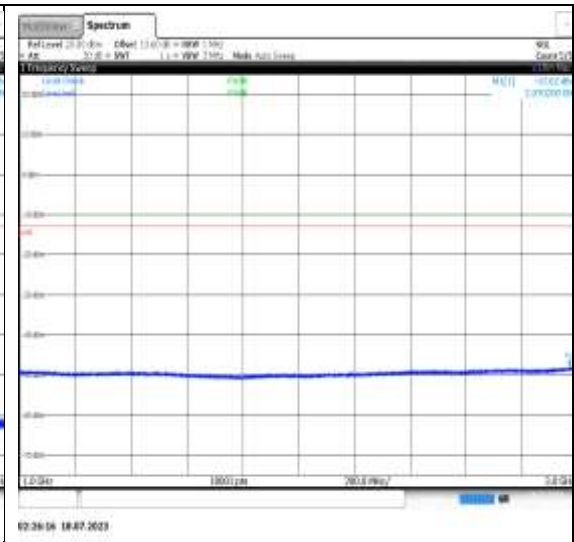
1-N5-PC3-15-20-H-12-N/A-DFT-64QAM-Outer_Full-100@0-0.009-0.15-Ant1-0.01--102.20--33-PASS



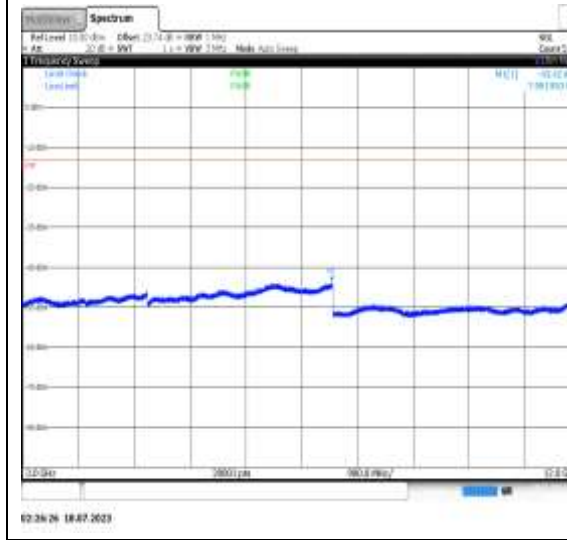
1-N5-PC3-15-20-H-12-N/A-DFT-64QAM-Outer_Full-100@0-0.15-30-Ant1-24.21--93.29--23-PASS



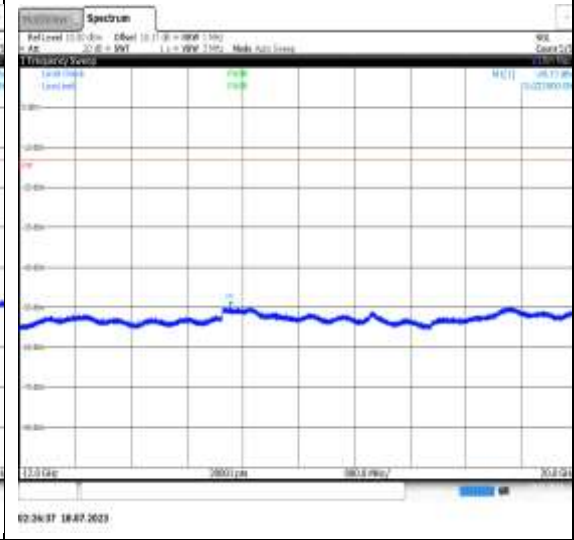
1-N5-PC3-15-20-H-12-N/A-DFT-64QAM-Outer_Full-100@0-30-1000-Ant1-912.80--59.66--13-PASS



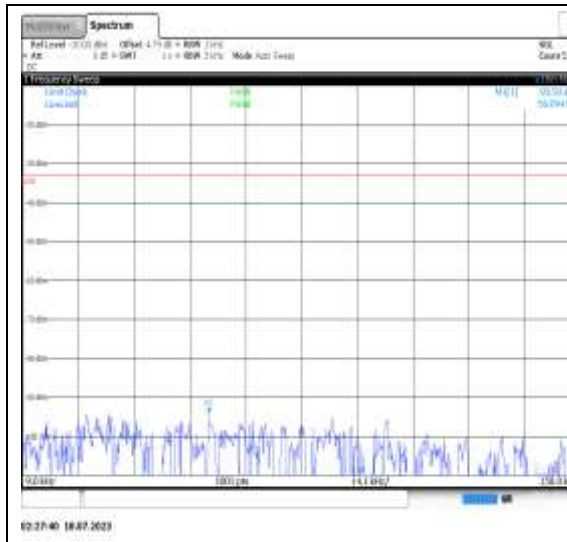
1-N5-PC3-15-20-H-12-N/A-DFT-64QAM-Outer_Full-100@0-1000-3000-Ant1-2970.20--47.62--13-PASS



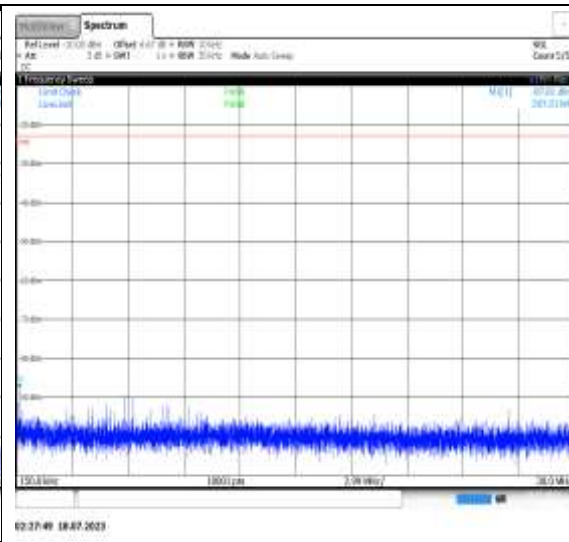
1-N5-PC3-15-20-H-12-N/A-DFT-64QAM-Outer_Full-100@0-3000-12000-Ant1-7981.95--43.42--13-PASS



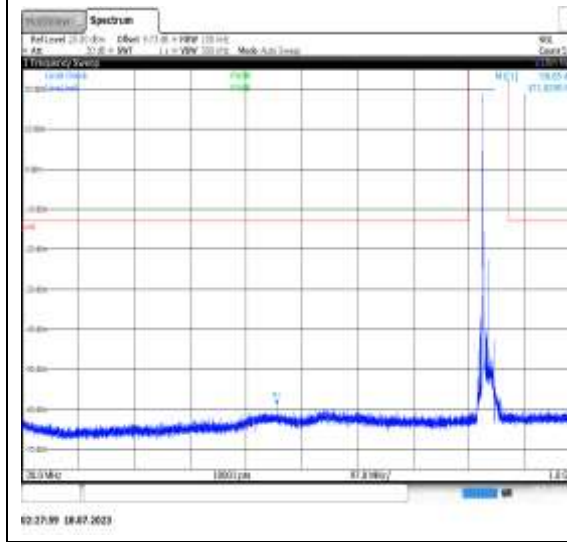
1-N5-PC3-15-20-H-12-N/A-DFT-64QAM-Outer_Full-100@0-12000-20000-Ant1-15022.80--49.77--13-PASS



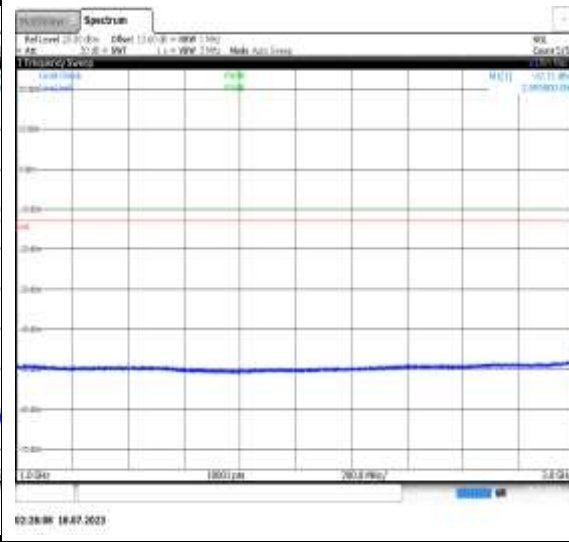
1-N5-PC3-15-20-H-13-N/A-DFT-256QAM-Edge_1RB_Left-1@0-0.009-0.15-Ant1-0.06--93.93--33-PASS



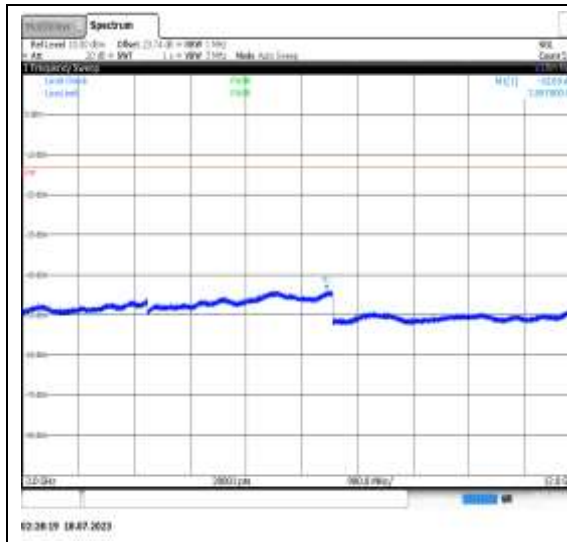
1-N5-PC3-15-20-H-13-N/A-DFT-256QAM-Edge_1RB_Left-1@0-0.15-30-Ant1-0.29--87.81--23-PASS



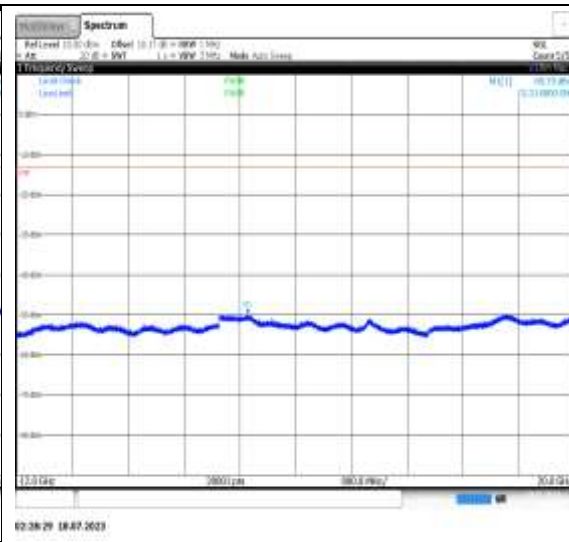
1-N5-PC3-15-20-H-13-N/A-DFT-256QAM-Edge_1RB_Left-1@0-30-1000-Ant1-471.06--58.85--13-PASS



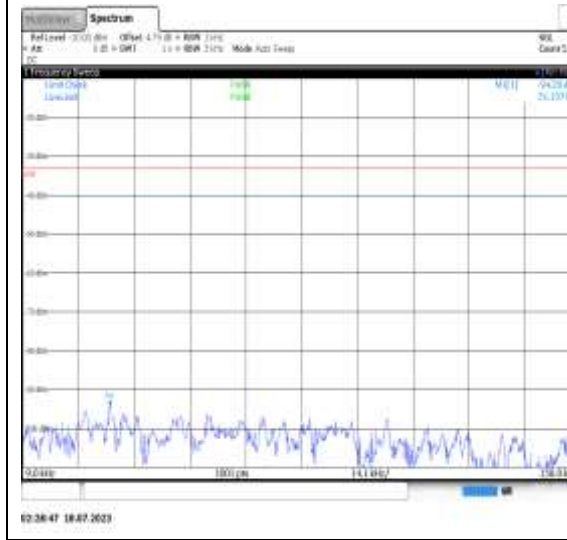
1-N5-PC3-15-20-H-13-N/A-DFT-256QAM-Edge_1RB_Left-1@0-1000-3000-Ant1-2999.80--47.71--13-PASS



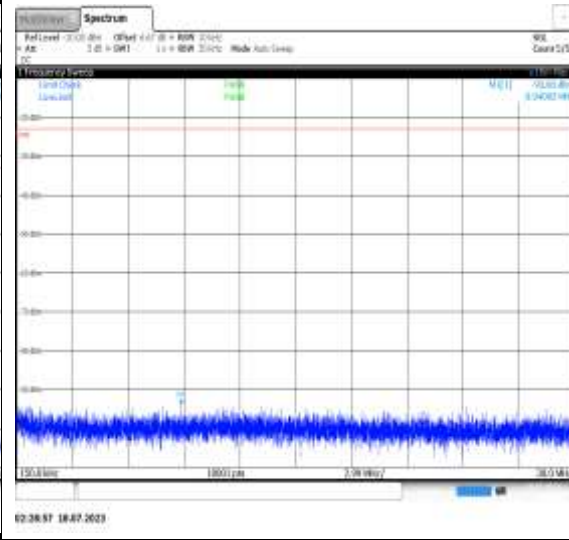
1-N5-PC3-15-20-H-13-N/A-DFT-256QAM-Edge_1RB_Left-1@0-3000-12000-Ant1-7897.80--43.69--13-PASS



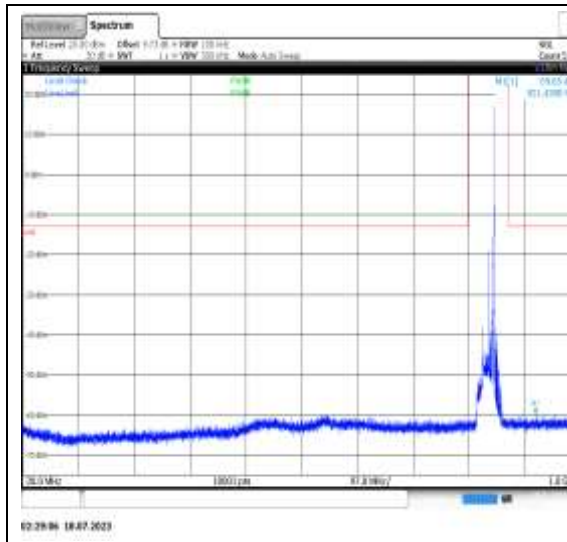
1-N5-PC3-15-20-H-13-N/A-DFT-256QAM-Edge_1RB_Left-1@0-12000-20000-Ant1-15314.80--49.79--13-PASS



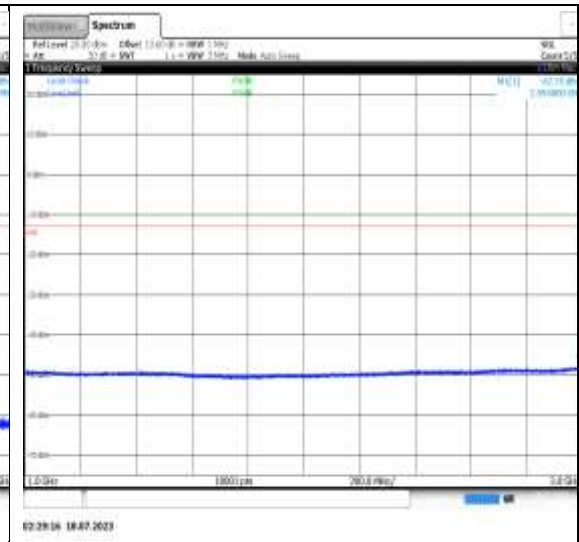
1-N5-PC3-15-20-H-14-N/A-DFT-256QAM-Edge_1RB_Right-1@105-0.009-0.15-Ant1-0.03--94.20--33-PASS



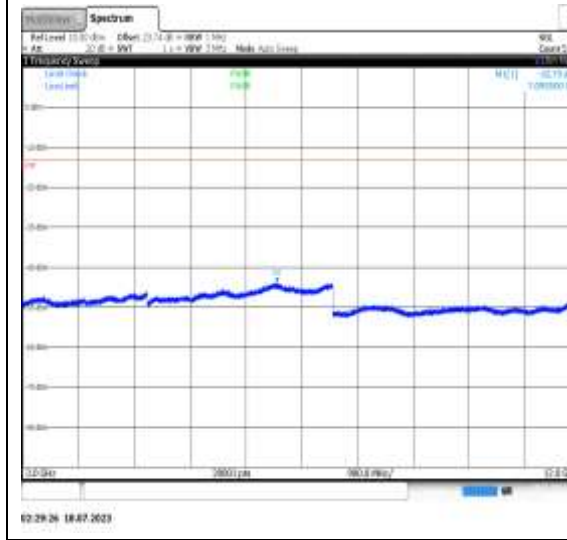
1-N5-PC3-15-20-H-14-N/A-DFT-256QAM-Edge_1RB_Right-1@105-0.15-30-Ant1-8.94--93.80--23-PASS



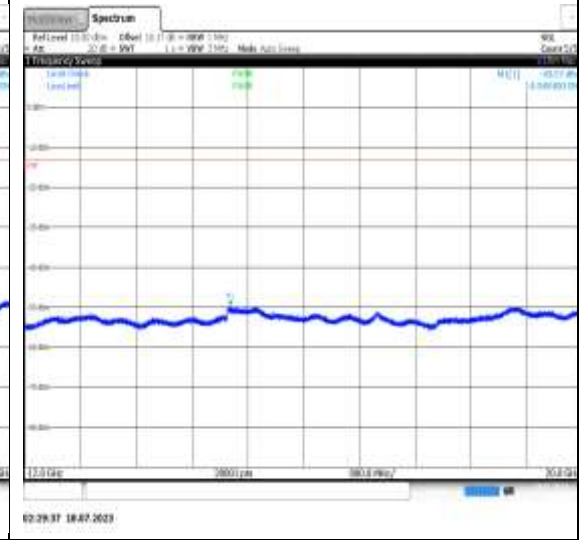
1-N5-PC3-15-20-H-14-N/A-DFT-256QAM-Edge_1RB_Right-1@105-30-1000-Ant1-921.43--59.65--13-PASS



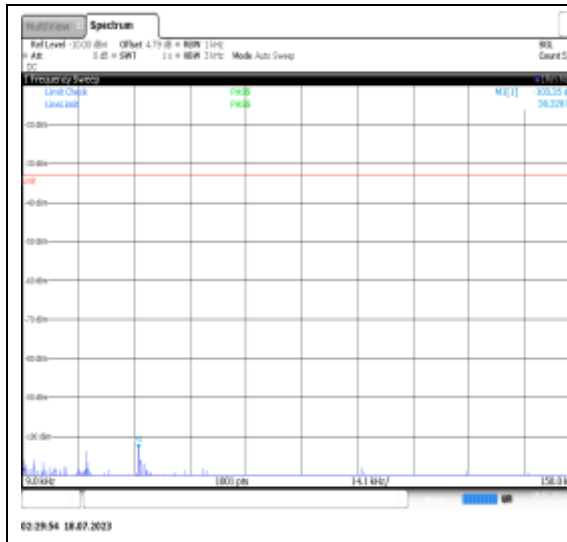
1-N5-PC3-15-20-H-14-N/A-DFT-256QAM-Edge_1RB_Right-1@105-1000-3000-Ant1-2994.80--47.75--13-PASS



1-N5-PC3-15-20-H-14-N/A-DFT-256QAM-Edge_1RB_Right-1@105-3000-12000-Ant1-7099.50--43.79--13-PASS

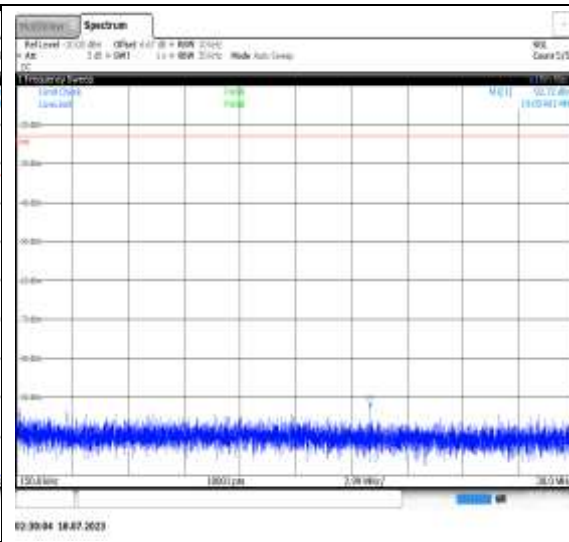


1-N5-PC3-15-20-H-14-N/A-DFT-256QAM-Edge_1RB_Right-1@105-12000-20000-Ant1-14948.40--49.57--13-PASS



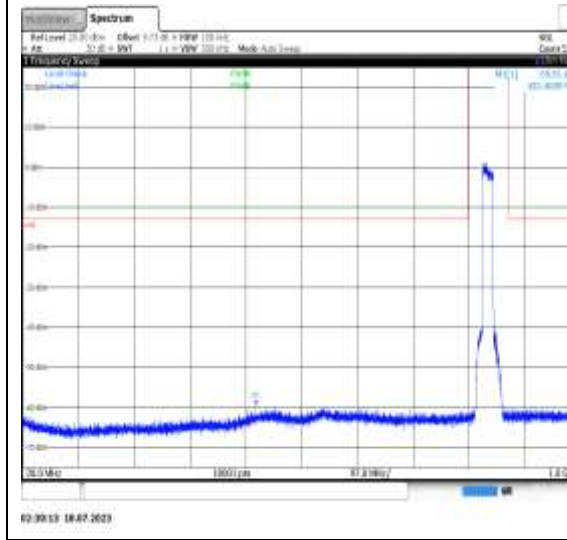
02:29:54 18.07.2023

1-N5-PC3-15-20-H-15-N/A-DFT-256QAM-
Outer_Full-100@0-0.009-0.15-Ant1-0.04--
103.35--33-PASS



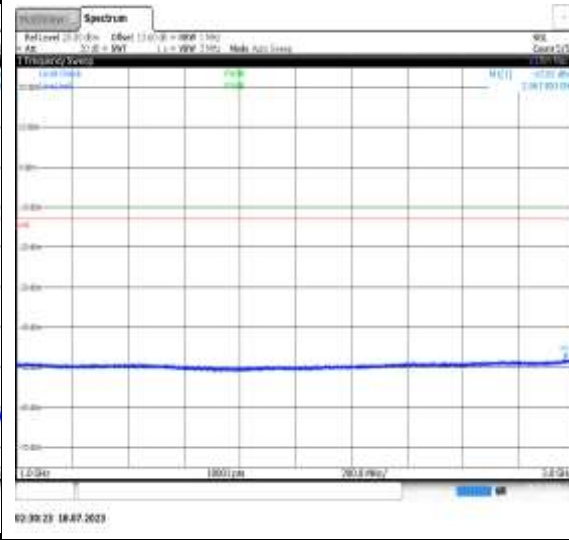
02:30:04 18.07.2023

1-N5-PC3-15-20-H-15-N/A-DFT-256QAM-
Outer_Full-100@0-0.15-30-Ant1-19.05--
92.72--23-PASS



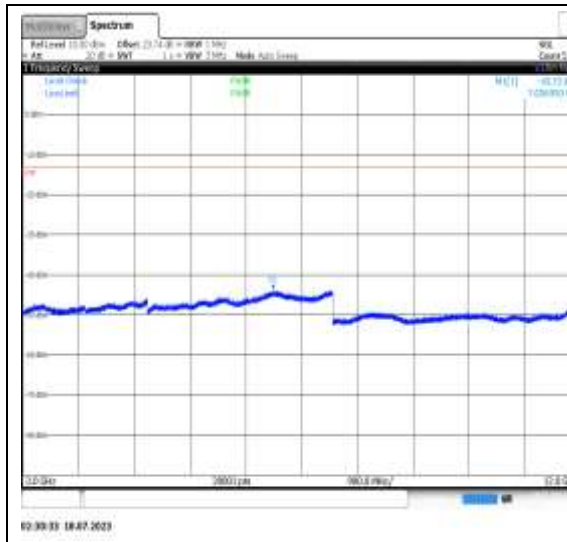
02:30:13 18.07.2023

1-N5-PC3-15-20-H-15-N/A-DFT-256QAM-
Outer_Full-100@0-30-1000-Ant1-435.46--
59.51--13-PASS

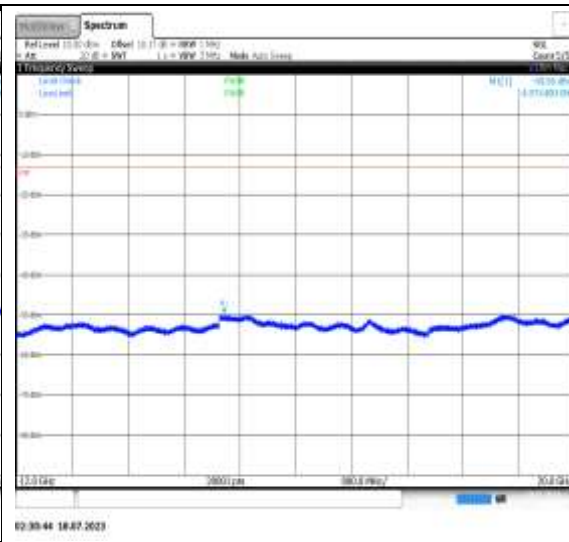


02:30:23 18.07.2023

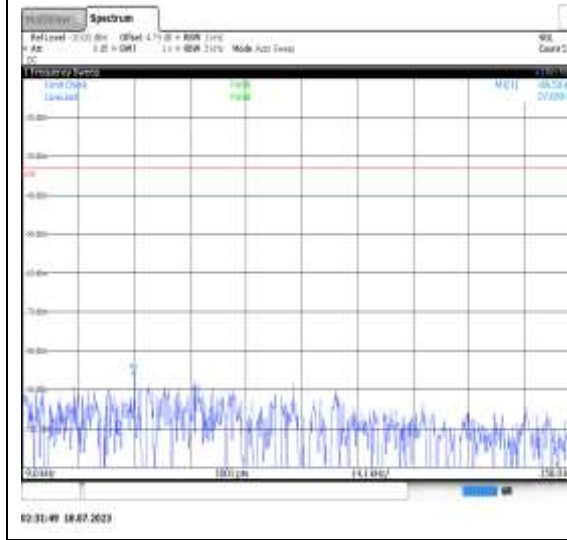
1-N5-PC3-15-20-H-15-N/A-DFT-256QAM-
Outer_Full-100@0-1000-3000-Ant1-2967.40-
-47.81--13-PASS



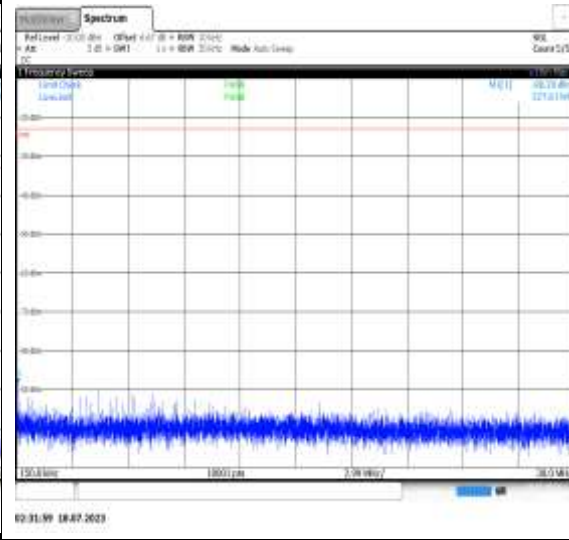
1-N5-PC3-15-20-H-15-N/A-DFT-256QAM-Outer_Full-100@0-3000-12000-Ant1-7036.95--43.72--13-PASS



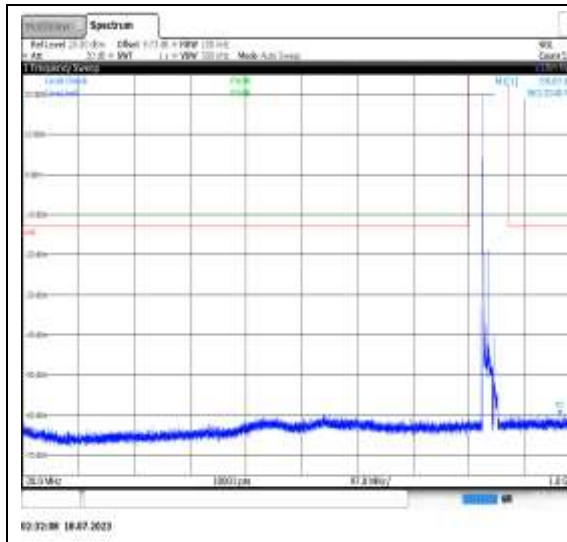
1-N5-PC3-15-20-H-15-N/A-DFT-256QAM-Outer_Full-100@0-12000-20000-Ant1-14974.40--49.56--13-PASS



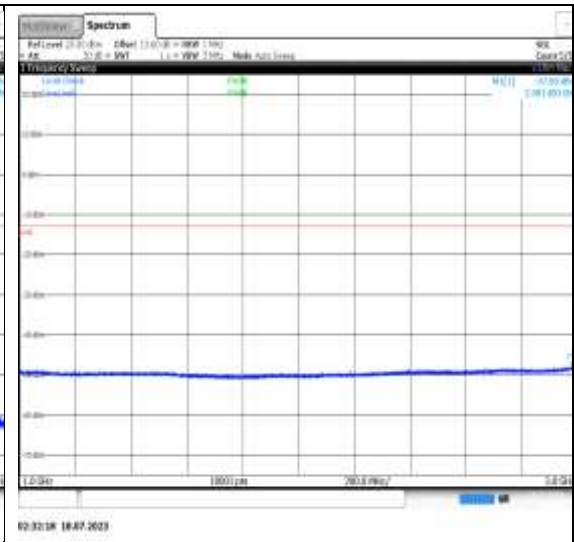
1-N5-PC3-15-20-H-16-N/A-CP-QPSK-Edge_1RB_Left-1@0-0.009-0.15-Ant1-0.04--86.58--33-PASS



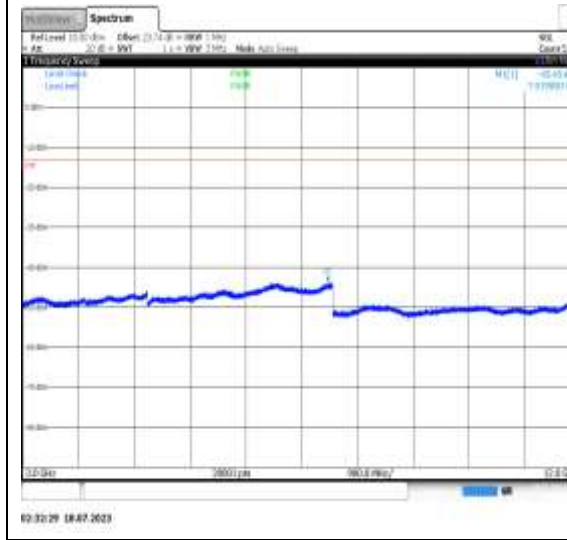
1-N5-PC3-15-20-H-16-N/A-CP-QPSK-Edge_1RB_Left-1@0-0.15-30-Ant1-0.23--88.28--23-PASS



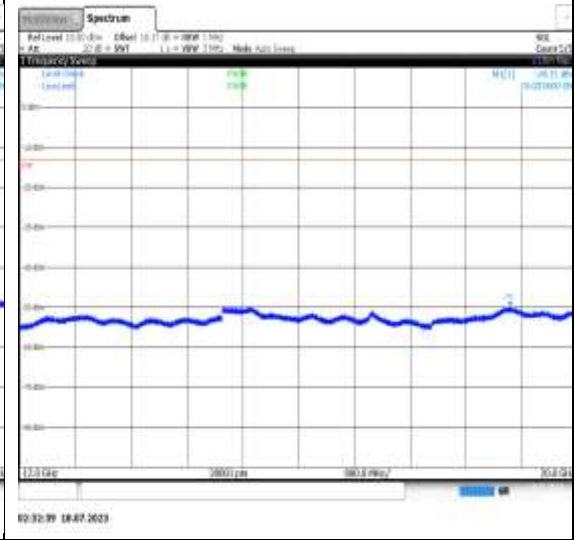
1-N5-PC3-15-20-H-16-N/A-CP-QPSK-Edge_1RB_Left-1@0-30-1000-Ant1-963.33--59.87--13-PASS



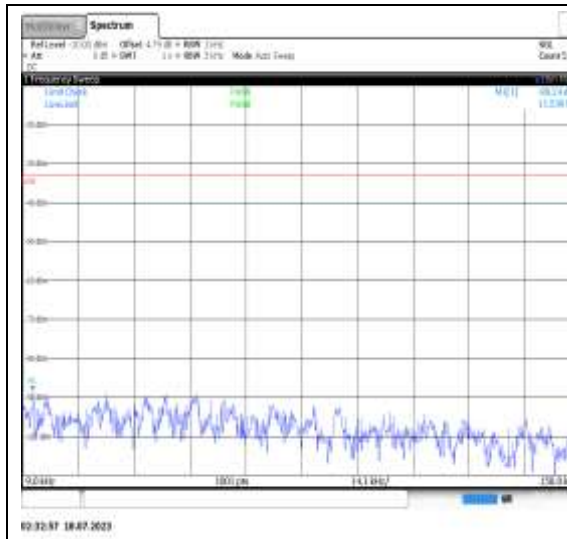
1-N5-PC3-15-20-H-16-N/A-CP-QPSK-Edge_1RB_Left-1@0-1000-3000-Ant1-2981.40--47.80--13-PASS



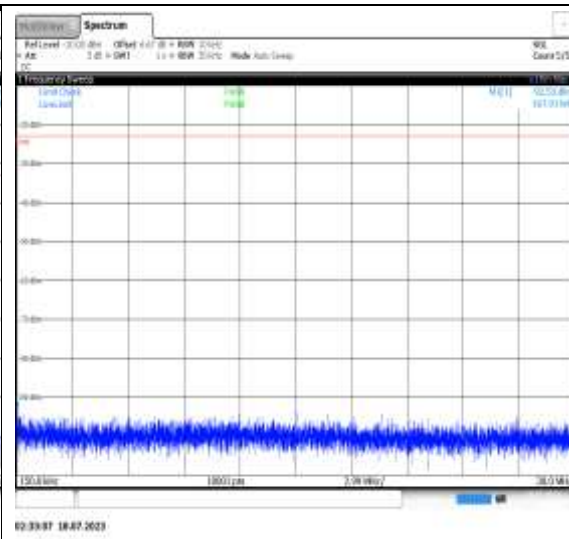
1-N5-PC3-15-20-H-16-N/A-CP-QPSK-Edge_1RB_Left-1@0-3000-12000-Ant1-7919.85--43.45--13-PASS



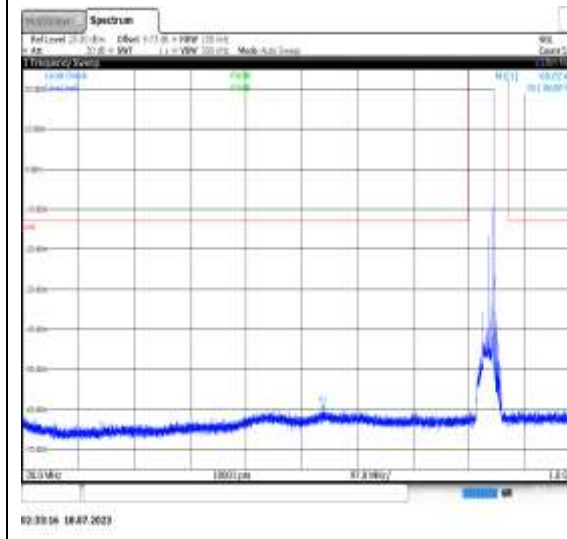
1-N5-PC3-15-20-H-16-N/A-CP-QPSK-Edge_1RB_Left-1@0-12000-20000-Ant1-19033.60--49.71--13-PASS



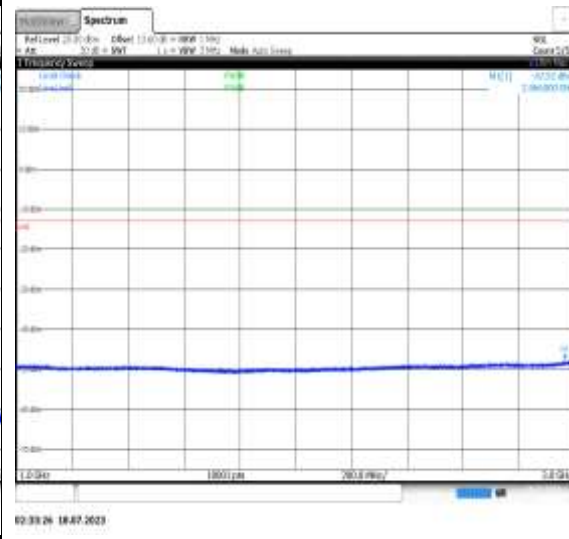
1-N5-PC3-15-20-H-17-N/A-CP-QPSK-
Edge_1RB_Right-1@105-0.009-0.15-Ant1-
0.01--88.24--33-PASS



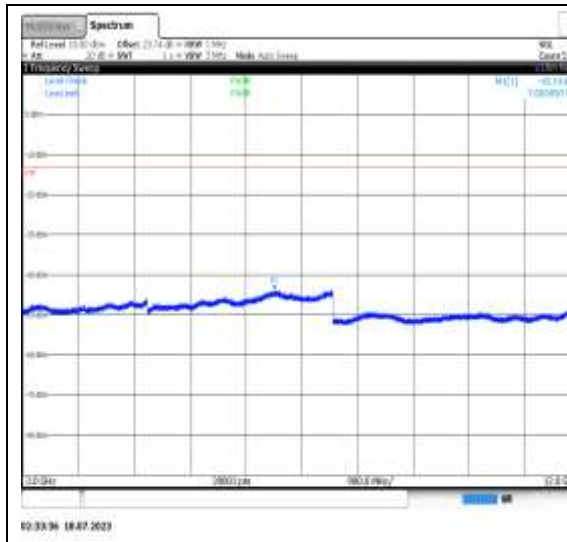
1-N5-PC3-15-20-H-17-N/A-CP-QPSK-
Edge_1RB_Right-1@105-0.15-30-Ant1-0.17-
-92.53--23-PASS



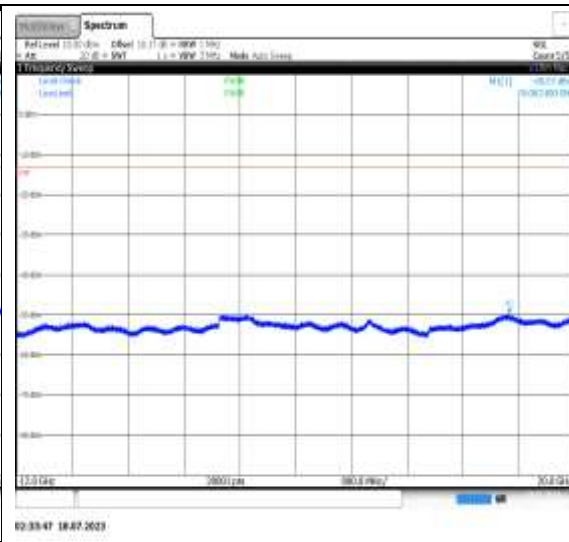
1-N5-PC3-15-20-H-17-N/A-CP-QPSK-
Edge_1RB_Right-1@105-30-1000-Ant1-
551.86--60.02--13-PASS



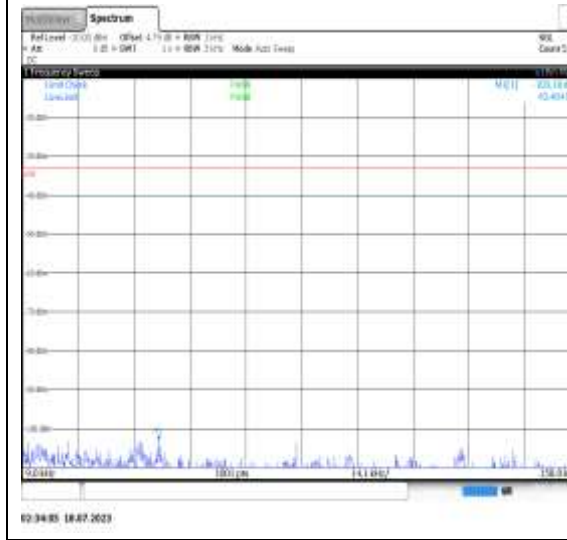
1-N5-PC3-15-20-H-17-N/A-CP-QPSK-
Edge_1RB_Right-1@105-1000-3000-Ant1-
2966.00--47.52--13-PASS



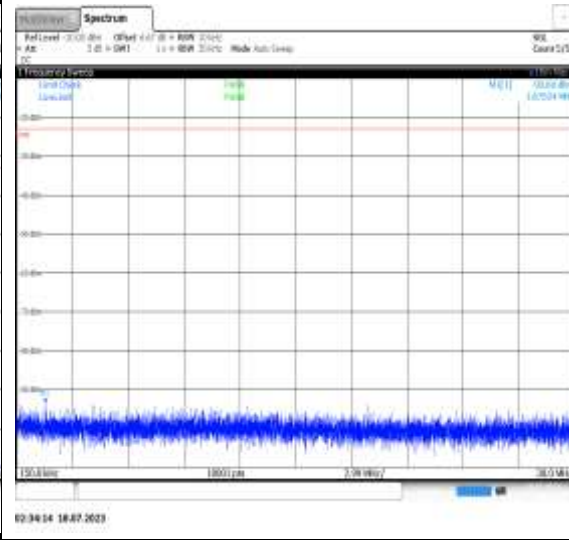
1-N5-PC3-15-20-H-17-N/A-CP-QPSK-Edge_1RB_Right-1@105-3000-12000-Ant1-7055.85--43.74--13-PASS



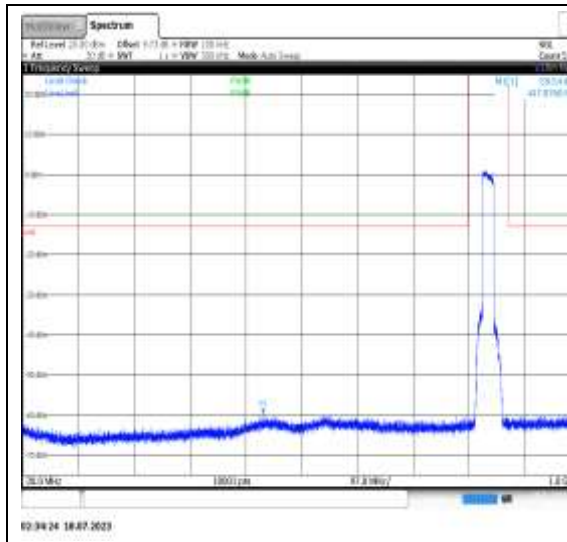
1-N5-PC3-15-20-H-17-N/A-CP-QPSK-Edge_1RB_Right-1@105-12000-20000-Ant1-19062.40--49.57--13-PASS



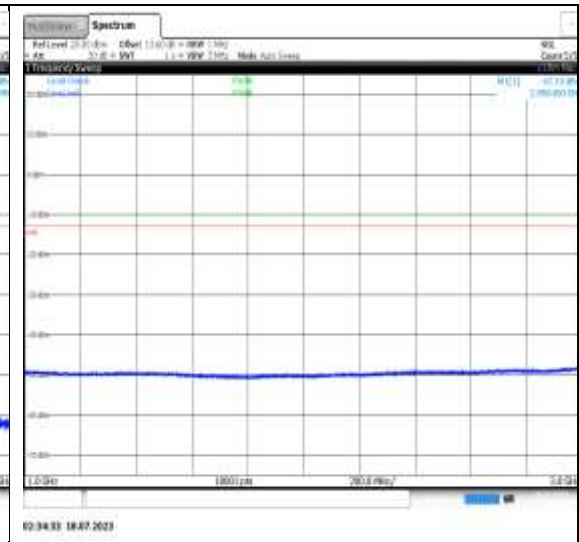
1-N5-PC3-15-20-H-18-N/A-CP-QPSK-Outer_Full-106@0-0.009-0.15-Ant1-0.04--103.18--33-PASS



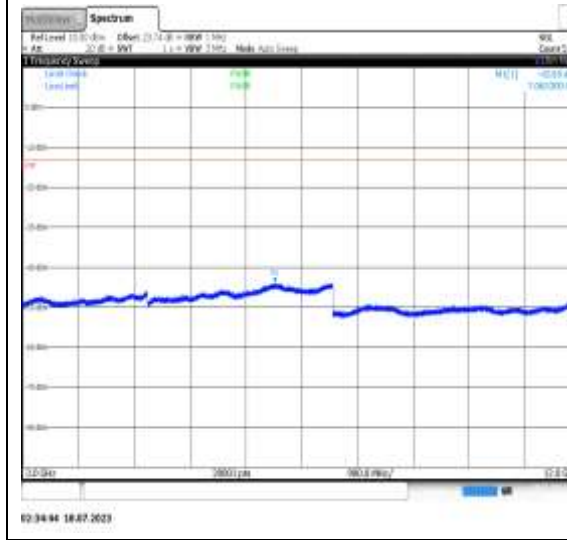
1-N5-PC3-15-20-H-18-N/A-CP-QPSK-Outer_Full-106@0-0.15-30-Ant1-1.68--93.60--23-PASS



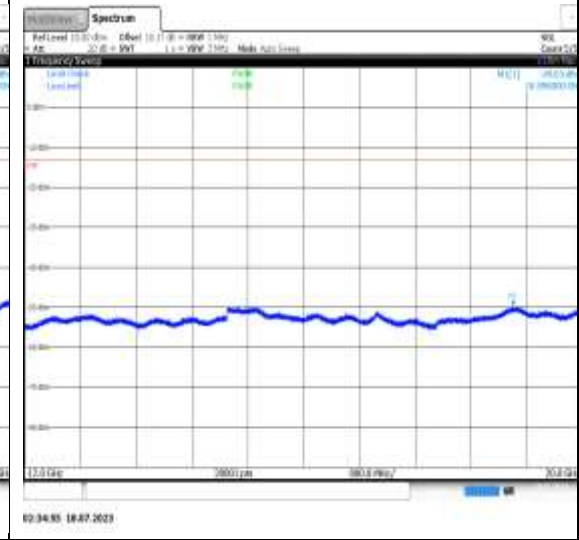
1-N5-PC3-15-20-H-18-N/A-CP-QPSK-
 Outer_Full-106@0-30-1000-Ant1-447.88--
 59.54--13-PASS



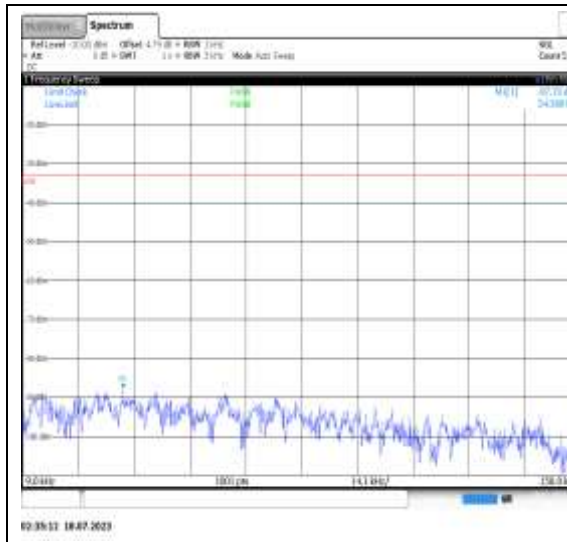
1-N5-PC3-15-20-H-18-N/A-CP-QPSK-
 Outer_Full-106@0-1000-3000-Ant1-2998.40-
 -47.74--13-PASS



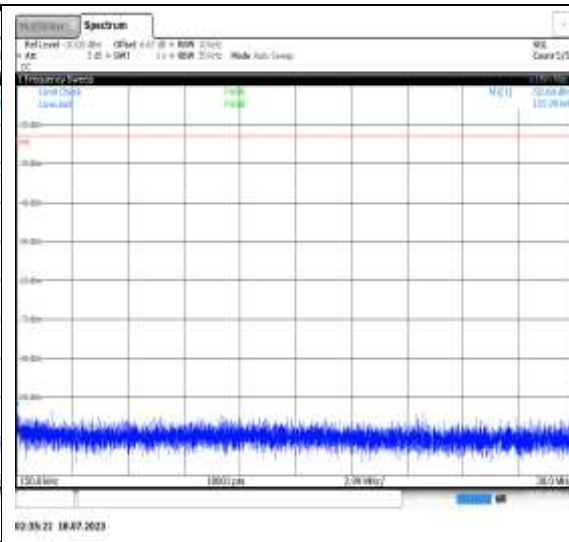
1-N5-PC3-15-20-H-18-N/A-CP-QPSK-
 Outer_Full-106@0-3000-12000-Ant1-
 7065.30--43.85--13-PASS



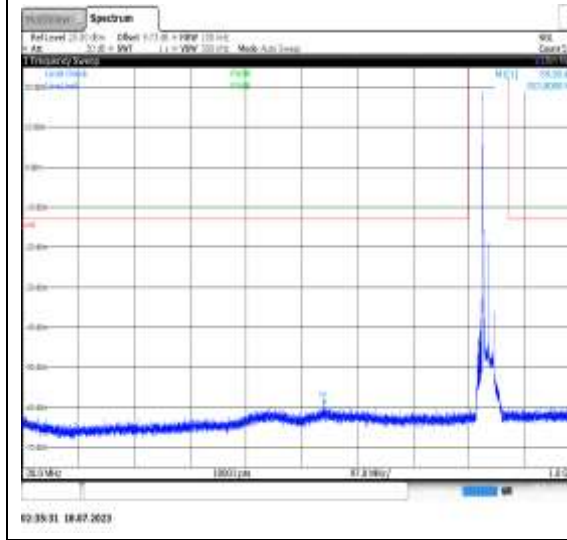
1-N5-PC3-15-20-H-18-N/A-CP-QPSK-
 Outer_Full-106@0-12000-20000-Ant1-
 18998.00--49.63--13-PASS



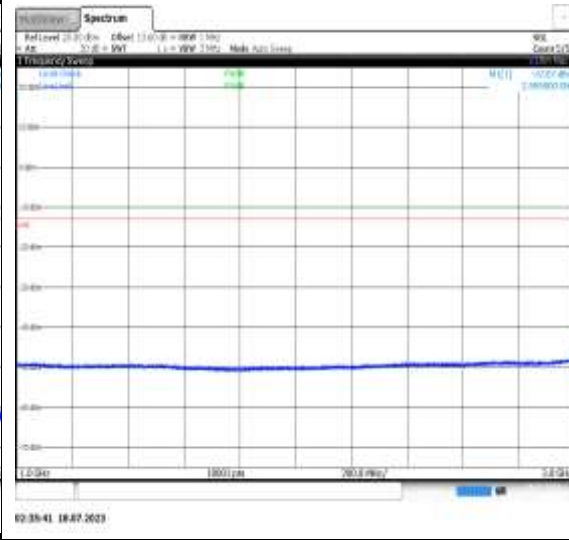
1-N5-PC3-15-20-H-19-N/A-CP-16QAM-Edge_1RB_Left-1@0-0.009-0.15-Ant1-0.03--87.73--33-PASS



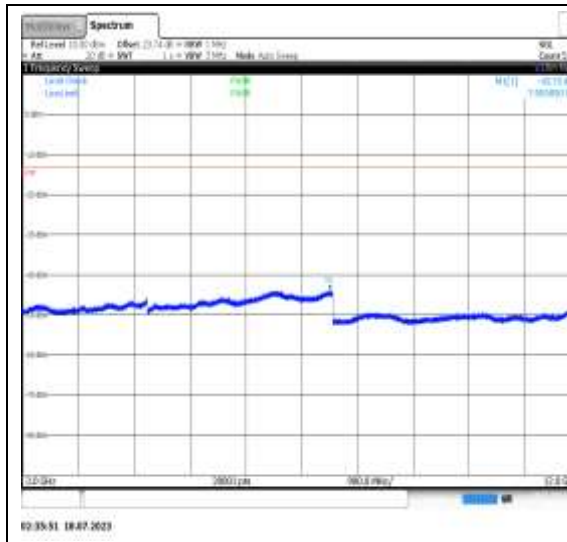
1-N5-PC3-15-20-H-19-N/A-CP-16QAM-Edge_1RB_Left-1@0-0.15-30-Ant1-0.15--92.60--23-PASS



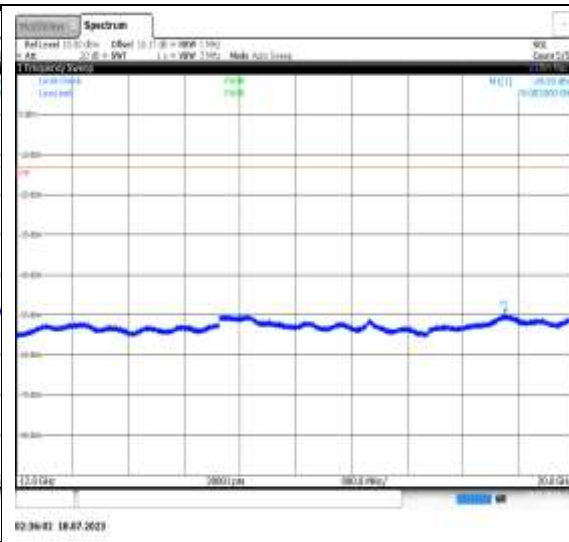
1-N5-PC3-15-20-H-19-N/A-CP-16QAM-Edge_1RB_Left-1@0-30-1000-Ant1-553.80--59.30--13-PASS



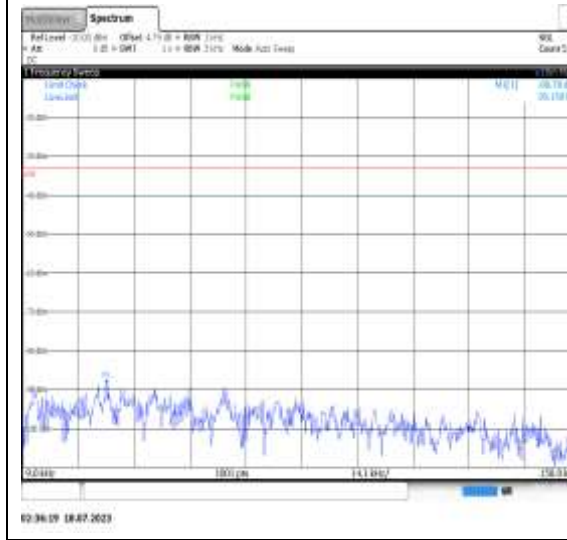
1-N5-PC3-15-20-H-19-N/A-CP-16QAM-Edge_1RB_Left-1@0-1000-3000-Ant1-2999.00--47.87--13-PASS



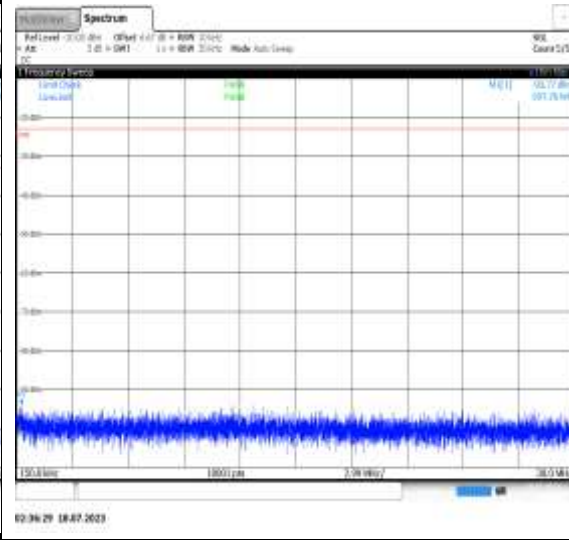
1-N5-PC3-15-20-H-19-N/A-CP-16QAM-Edge_1RB_Left-1@0-3000-12000-Ant1-7955.85--43.75--13-PASS



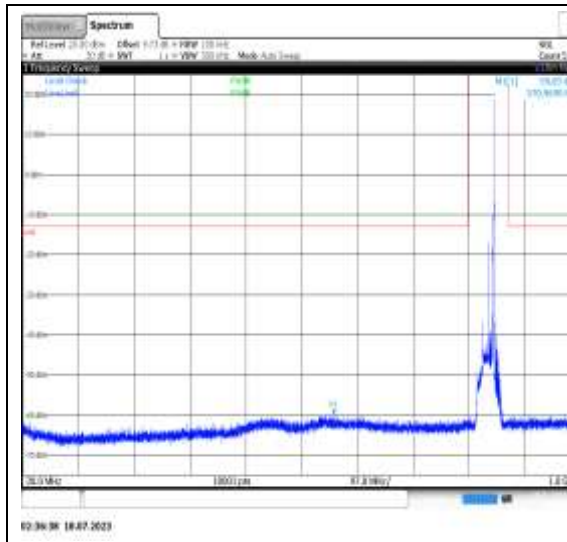
1-N5-PC3-15-20-H-19-N/A-CP-16QAM-Edge_1RB_Left-1@0-12000-20000-Ant1-19002.00--49.50--13-PASS



1-N5-PC3-15-20-H-20-N/A-CP-16QAM-Edge_1RB_Right-1@105-0.009-0.15-Ant1-0.03--88.78--33-PASS

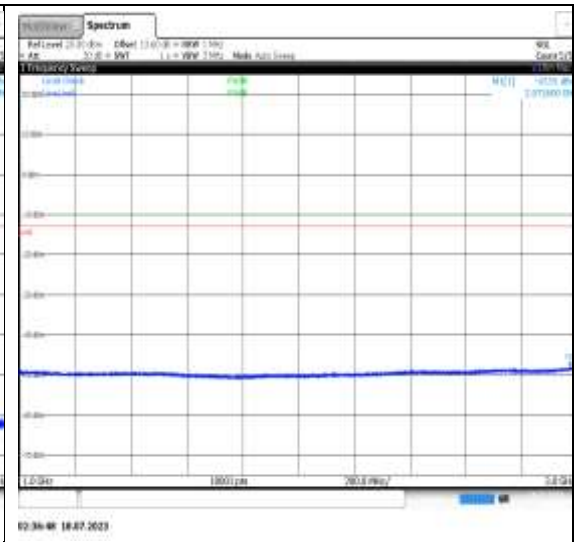


1-N5-PC3-15-20-H-20-N/A-CP-16QAM-Edge_1RB_Right-1@105-0.15-30-Ant1-0.40--93.77--23-PASS



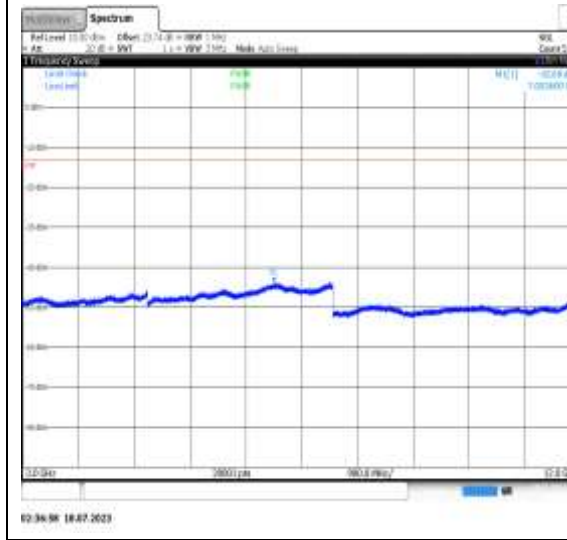
02:36:58 18.07.2023

1-N5-PC3-15-20-H-20-N/A-CP-16QAM-Edge_1RB_Right-1@105-30-1000-Ant1-570.97--59.83--13-PASS



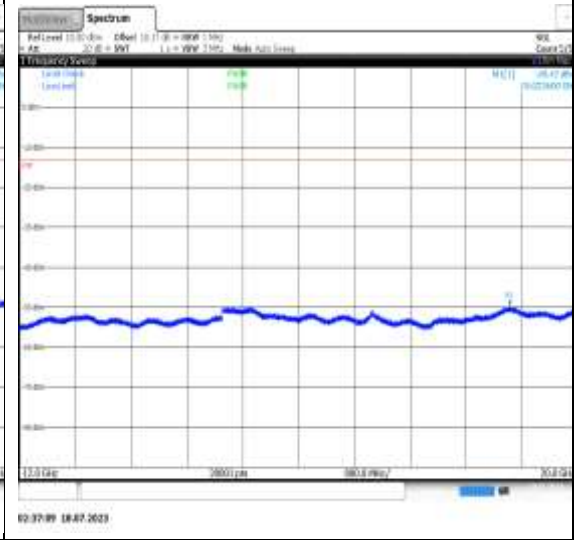
02:36:58 18.07.2023

1-N5-PC3-15-20-H-20-N/A-CP-16QAM-Edge_1RB_Right-1@105-1000-3000-Ant1-2972.60--47.91--13-PASS



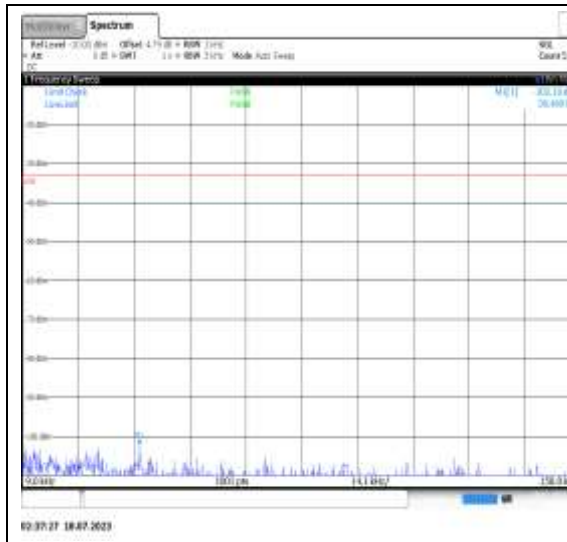
02:36:58 18.07.2023

1-N5-PC3-15-20-H-20-N/A-CP-16QAM-Edge_1RB_Right-1@105-3000-12000-Ant1-7053.60--43.68--13-PASS



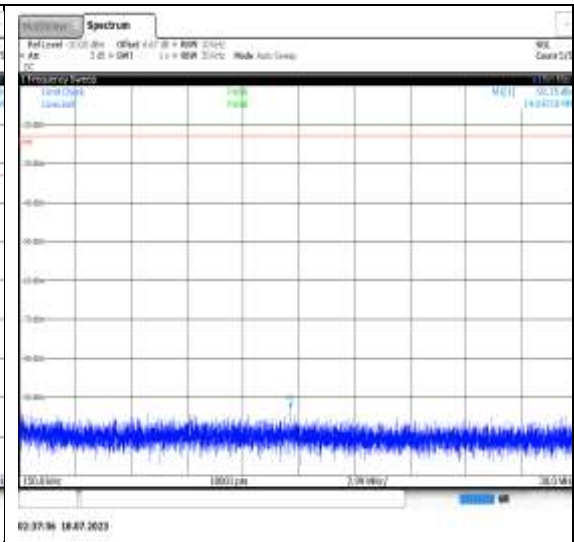
02:37:09 18.07.2023

1-N5-PC3-15-20-H-20-N/A-CP-16QAM-Edge_1RB_Right-1@105-12000-20000-Ant1-19023.60--49.47--13-PASS



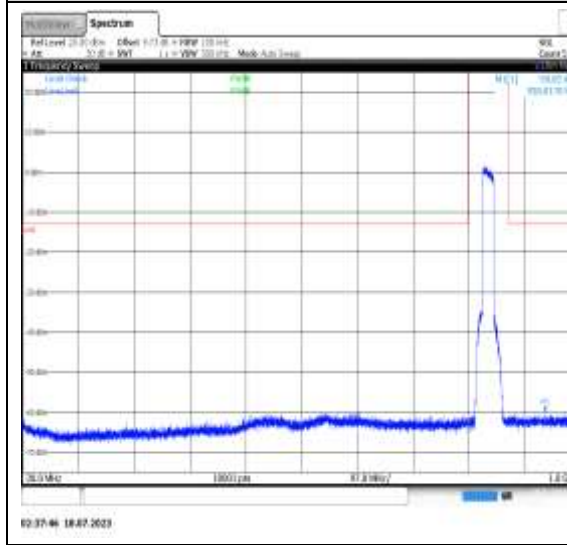
02:37:27 18/07/2023

1-N5-PC3-15-20-H-21-N/A-CP-16QAM-
Outer_Full-106@0-0.009-0.15-Ant1-0.04--
102.10--33-PASS



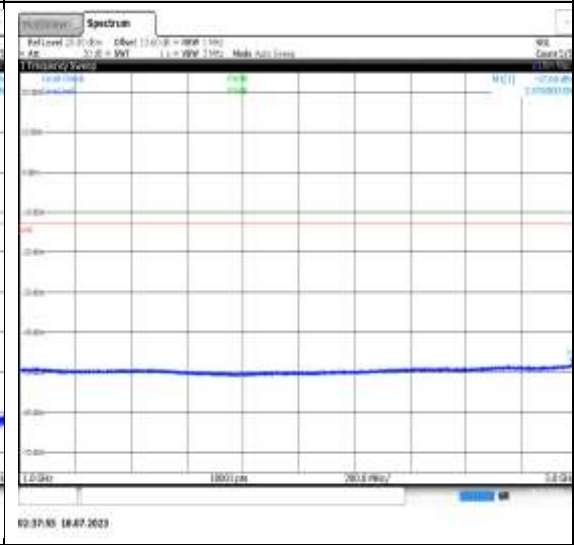
02:37:36 18/07/2023

1-N5-PC3-15-20-H-21-N/A-CP-16QAM-
Outer_Full-106@0-0.15-30-Ant1-14.64--
92.75--23-PASS



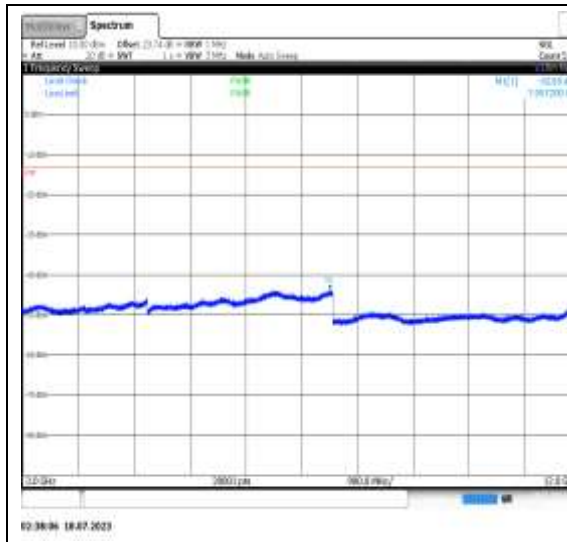
02:37:46 18/07/2023

1-N5-PC3-15-20-H-21-N/A-CP-16QAM-
Outer_Full-106@0-30-1000-Ant1-938.02--
59.82--13-PASS



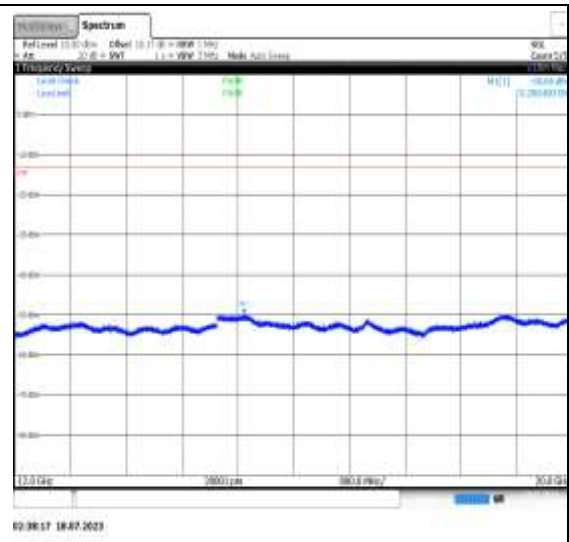
02:37:55 18/07/2023

1-N5-PC3-15-20-H-21-N/A-CP-16QAM-
Outer_Full-106@0-1000-3000-Ant1-2978.00-
-47.66--13-PASS



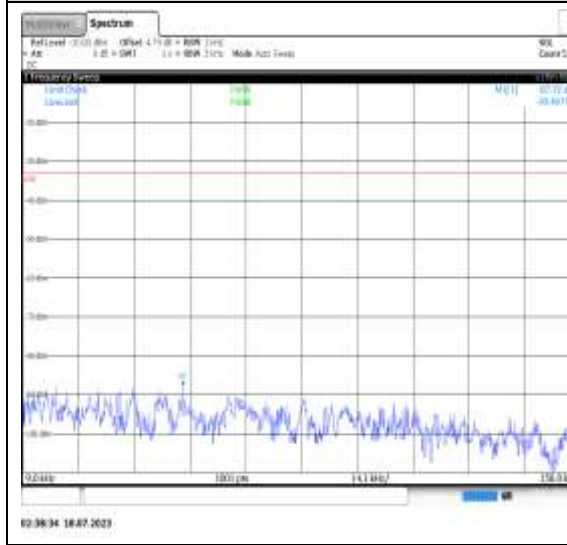
02:38:06 18/07/2023

1-N5-PC3-15-20-H-21-N/A-CP-16QAM-Outer_Full-106@0-3000-12000-Ant1-7957.20--43.85--13-PASS



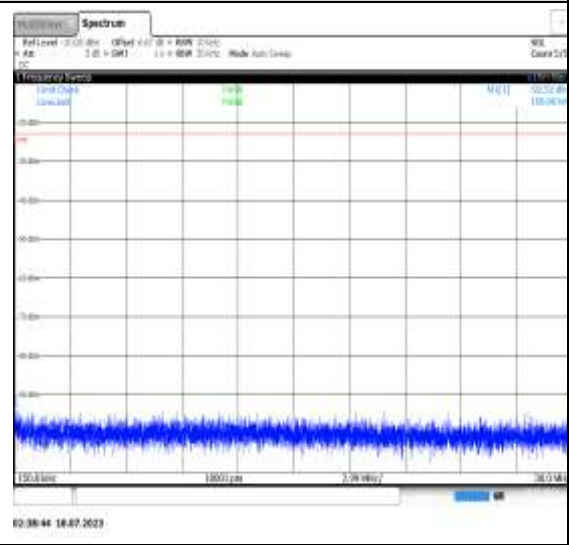
02:38:17 18/07/2023

1-N5-PC3-15-20-H-21-N/A-CP-16QAM-Outer_Full-106@0-12000-20000-Ant1-15288.40--49.66--13-PASS



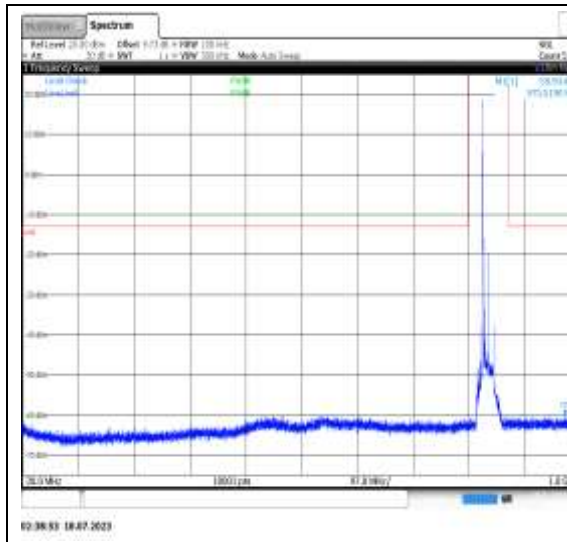
02:38:34 18/07/2023

1-N5-PC3-15-20-H-22-N/A-CP-64QAM-Edge_1RB_Left-1@0-0.009-0.15-Ant1-0.05--87.72--33-PASS

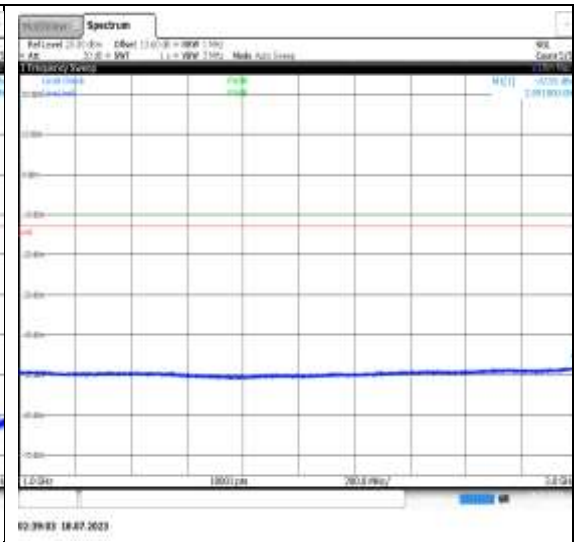


02:38:44 18/07/2023

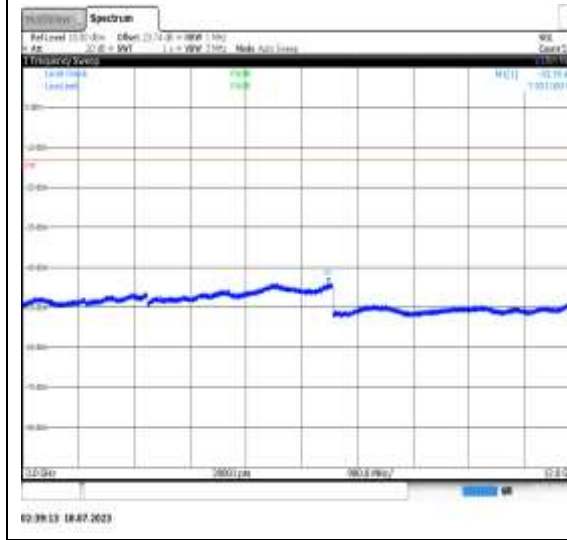
1-N5-PC3-15-20-H-22-N/A-CP-64QAM-Edge_1RB_Left-1@0-0.15-30-Ant1-0.15--92.52--23-PASS



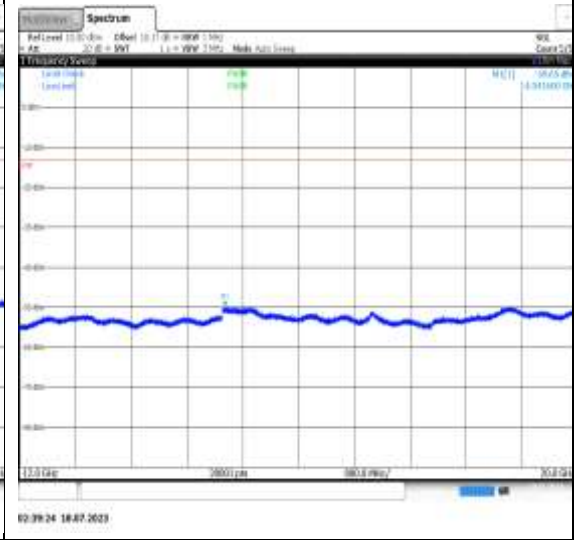
1-N5-PC3-15-20-H-22-N/A-CP-64QAM-Edge_1RB_Left-1@0-30-1000-Ant1-973.52--59.94--13-PASS



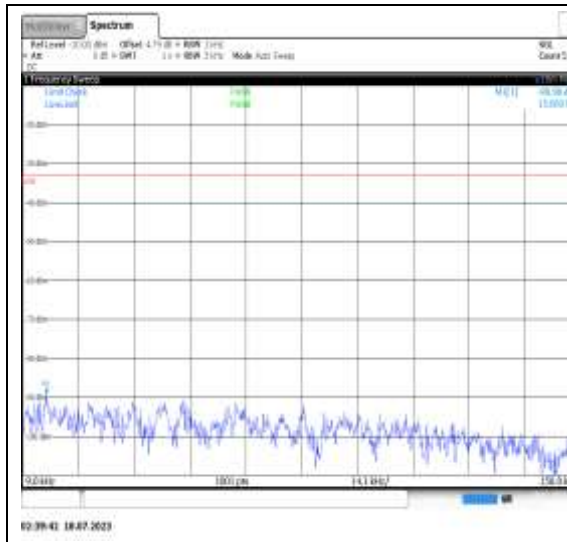
1-N5-PC3-15-20-H-22-N/A-CP-64QAM-Edge_1RB_Left-1@0-1000-3000-Ant1-2991.80--47.91--13-PASS



1-N5-PC3-15-20-H-22-N/A-CP-64QAM-Edge_1RB_Left-1@0-3000-12000-Ant1-7931.10--43.76--13-PASS

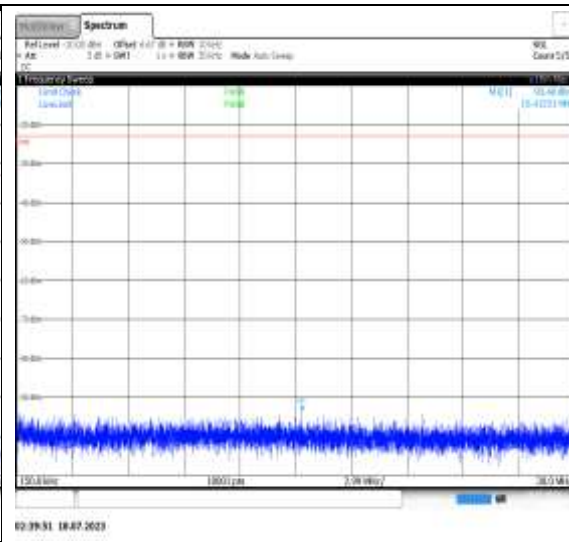


1-N5-PC3-15-20-H-22-N/A-CP-64QAM-Edge_1RB_Left-1@0-12000-20000-Ant1-14941.60--49.65--13-PASS



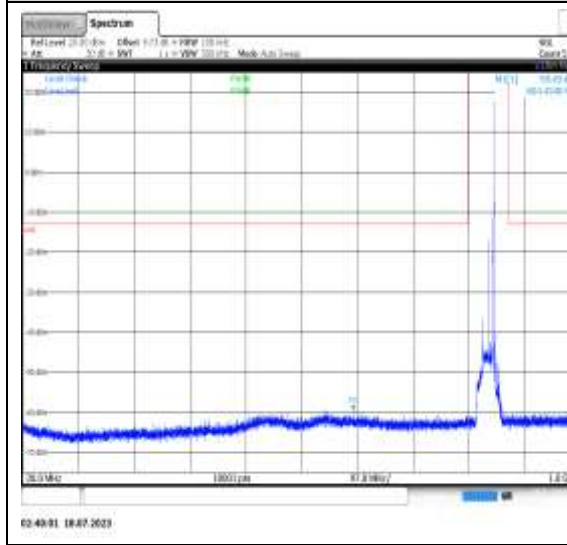
02:39:43 18/07/2023

1-N5-PC3-15-20-H-23-N/A-CP-64QAM-
Edge_1RB_Right-1@105-0.009-0.15-Ant1-
0.02--88.98--33-PASS



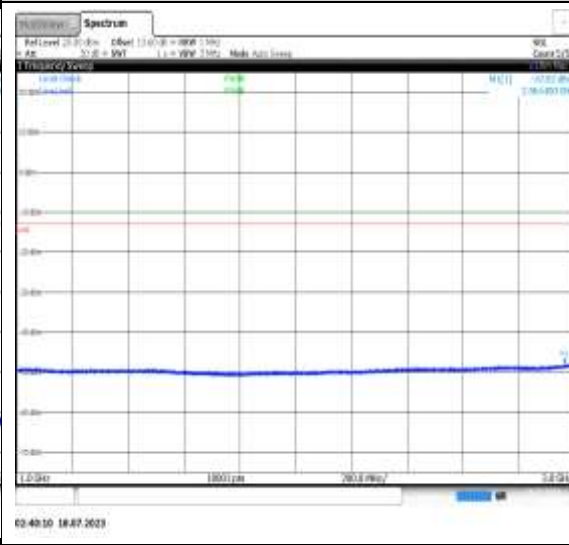
02:39:51 18/07/2023

1-N5-PC3-15-20-H-23-N/A-CP-64QAM-
Edge_1RB_Right-1@105-0.15-30-Ant1-
15.41--93.48--23-PASS



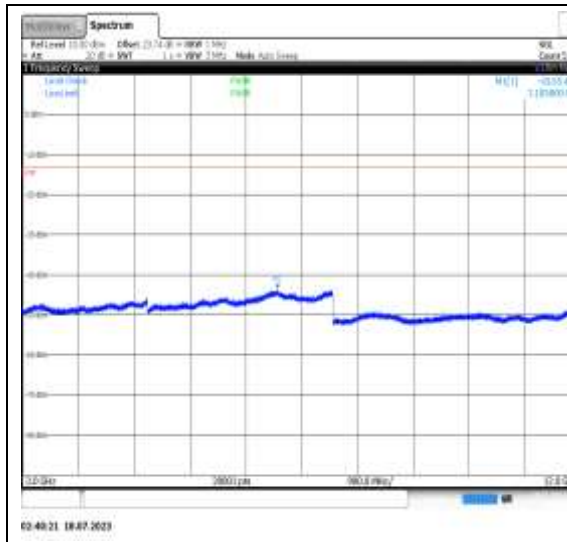
02:40:01 18/07/2023

1-N5-PC3-15-20-H-23-N/A-CP-64QAM-
Edge_1RB_Right-1@105-30-1000-Ant1-
604.43--59.49--13-PASS

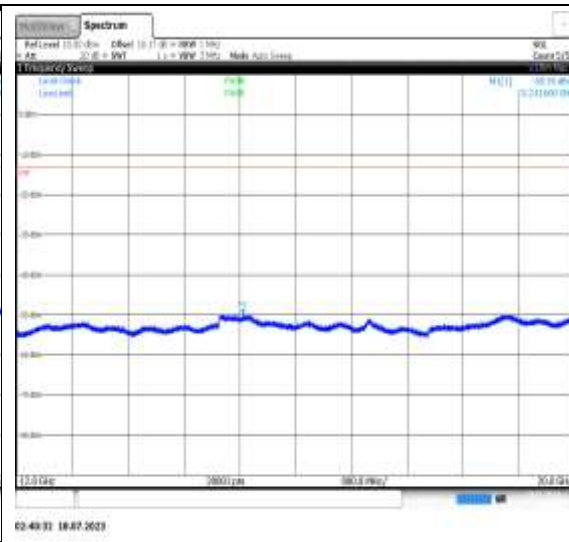


02:40:10 18/07/2023

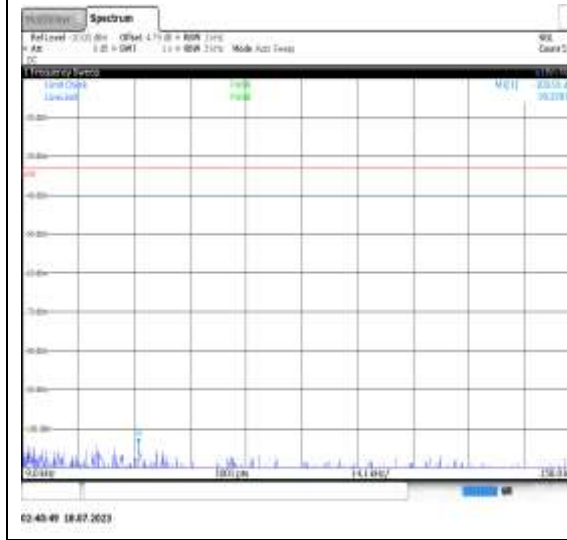
1-N5-PC3-15-20-H-23-N/A-CP-64QAM-
Edge_1RB_Right-1@105-1000-3000-Ant1-
2964.40--47.82--13-PASS



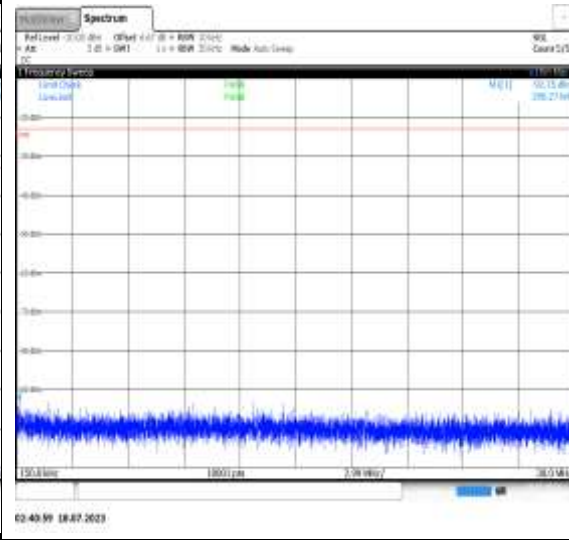
1-N5-PC3-15-20-H-23-N/A-CP-64QAM-Edge_1RB_Right-1@105-3000-12000-Ant1-7105.80--43.55--13-PASS



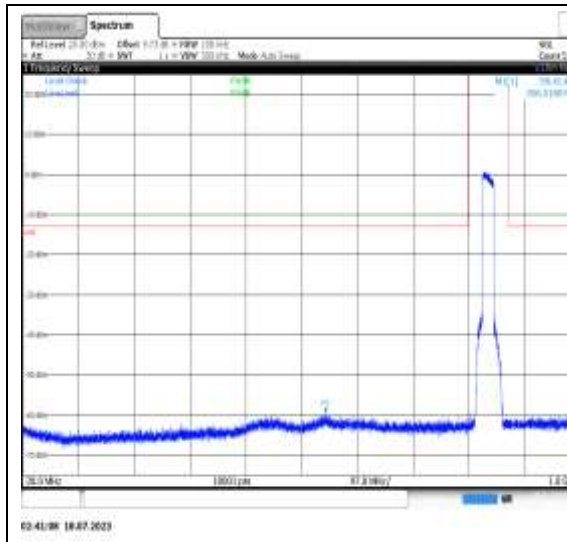
1-N5-PC3-15-20-H-23-N/A-CP-64QAM-Edge_1RB_Right-1@105-12000-20000-Ant1-15241.60--49.76--13-PASS



1-N5-PC3-15-20-H-24-N/A-CP-64QAM-Outer_Full-106@0-0.009-0.15-Ant1-0.04--103.91--33-PASS

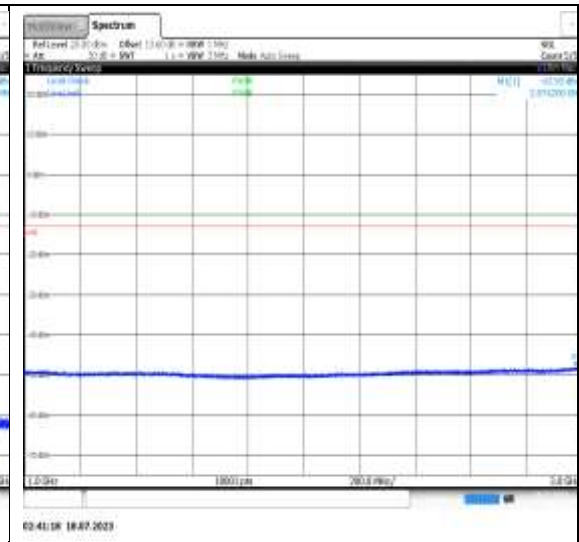


1-N5-PC3-15-20-H-24-N/A-CP-64QAM-Outer_Full-106@0-0.15-30-Ant1-0.30--92.75--23-PASS



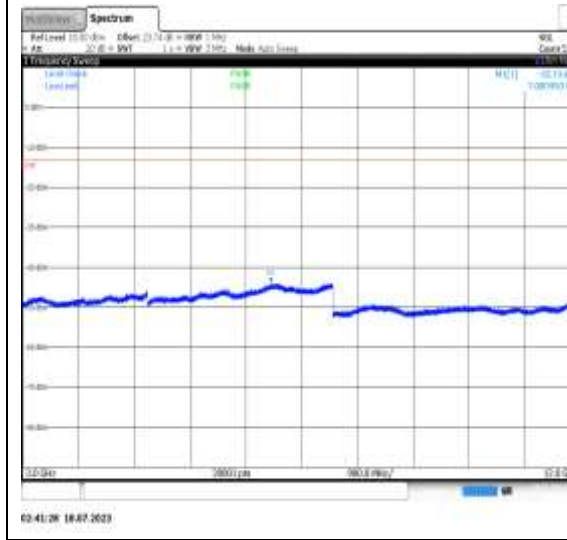
02:41:08 18/07/2023

1-N5-PC3-15-20-H-24-N/A-CP-64QAM-Outer_Full-106@0-30-1000-Ant1-556.52--59.41--13-PASS



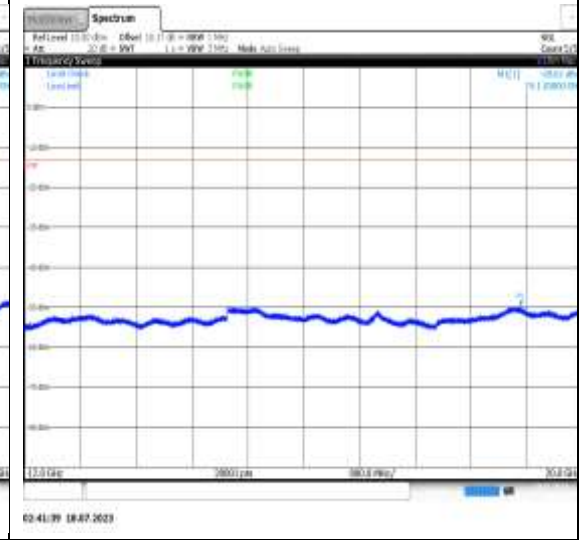
02:41:18 18/07/2023

1-N5-PC3-15-20-H-24-N/A-CP-64QAM-Outer_Full-106@0-1000-3000-Ant1-2974.20-47.93--13-PASS



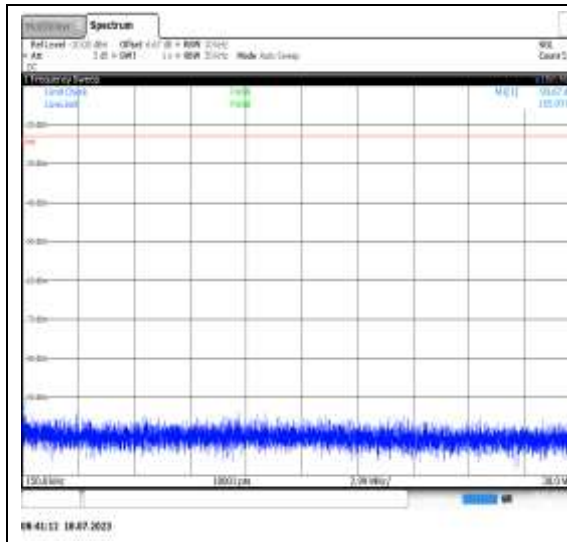
02:41:28 18/07/2023

1-N5-PC3-15-20-H-24-N/A-CP-64QAM-Outer_Full-106@0-3000-12000-Ant1-7000.95--43.74--13-PASS

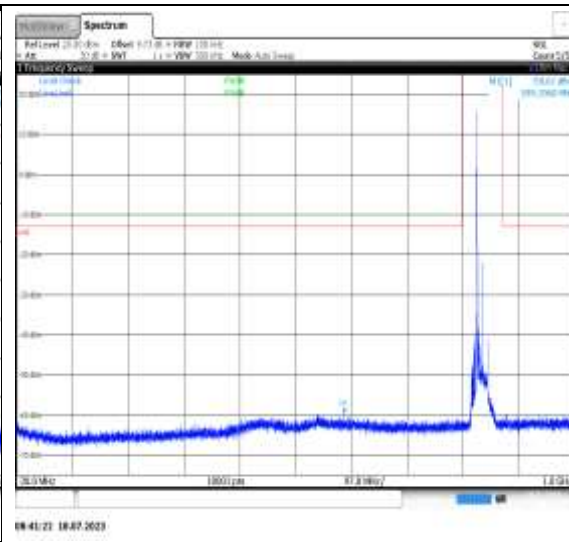


02:41:39 18/07/2023

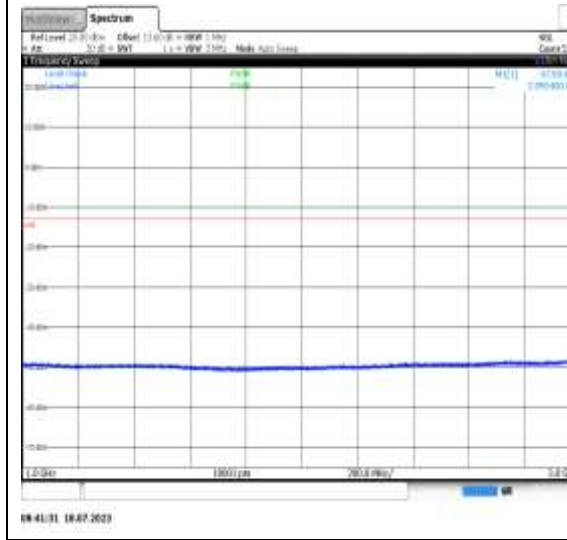
1-N5-PC3-15-20-H-24-N/A-CP-64QAM-Outer_Full-106@0-12000-20000-Ant1-19110.80--49.61--13-PASS



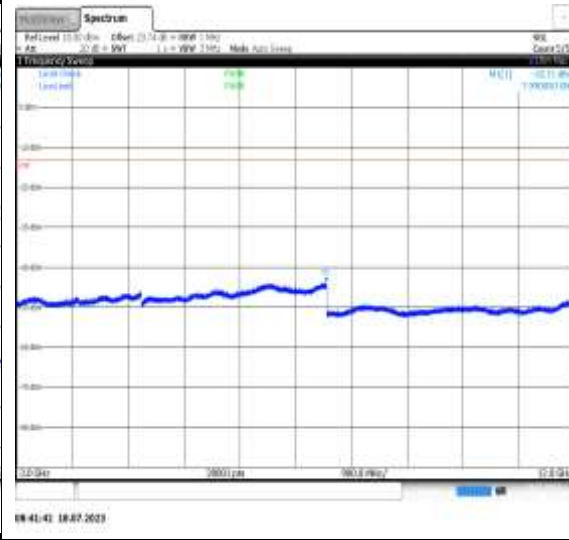
1-N5-PC3-15-20-H-25-N/A-CP-256QAM-Edge_1RB_Left-1@0-0.15-30-Ant1-0.16--93.67--23-PASS



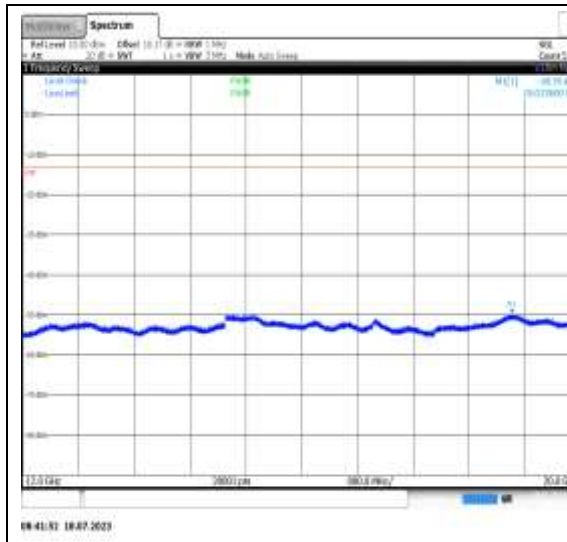
1-N5-PC3-15-20-H-25-N/A-CP-256QAM-Edge_1RB_Left-1@0-30-1000-Ant1-599.20--59.61--13-PASS



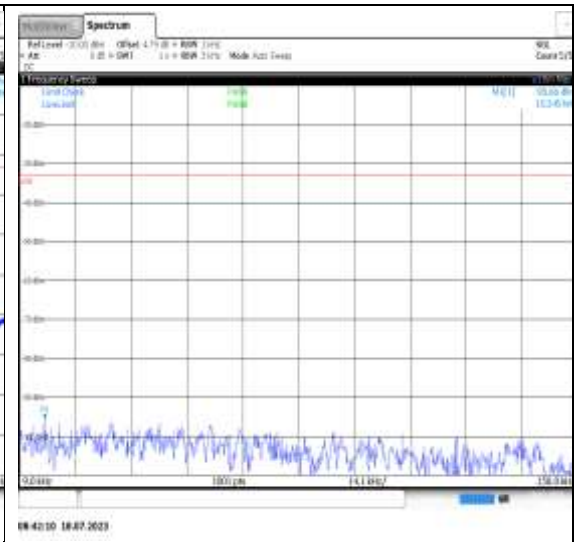
1-N5-PC3-15-20-H-25-N/A-CP-256QAM-Edge_1RB_Left-1@0-1000-3000-Ant1-2999.40--47.89--13-PASS



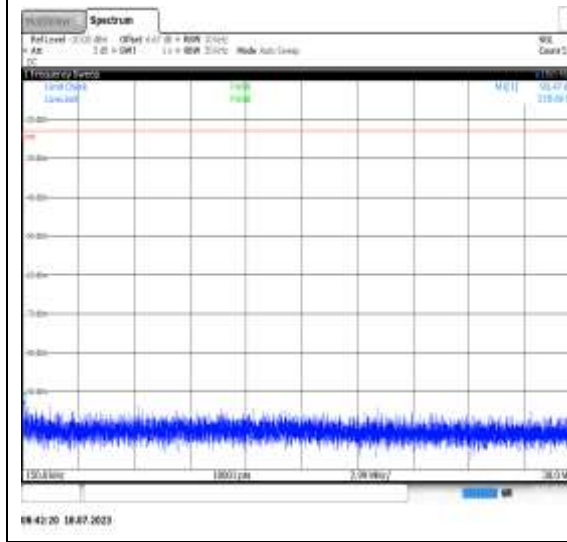
1-N5-PC3-15-20-H-25-N/A-CP-256QAM-Edge_1RB_Left-1@0-3000-12000-Ant1-7990.05--43.71--13-PASS



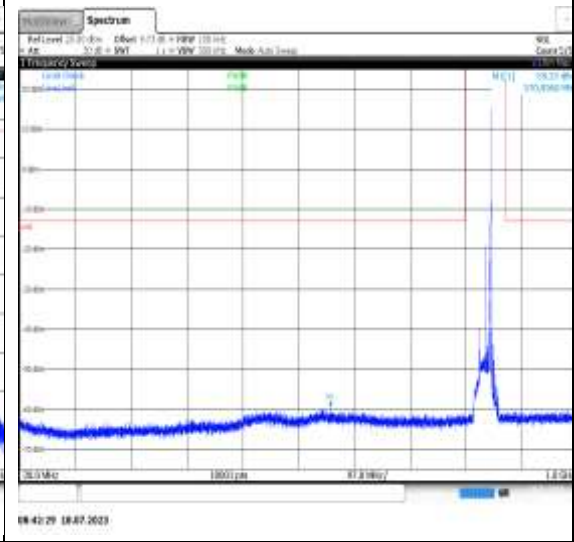
1-N5-PC3-15-20-H-25-N/A-CP-256QAM-Edge_1RB_Left-1@0-12000-20000-Ant1-19013.60--49.76--13-PASS



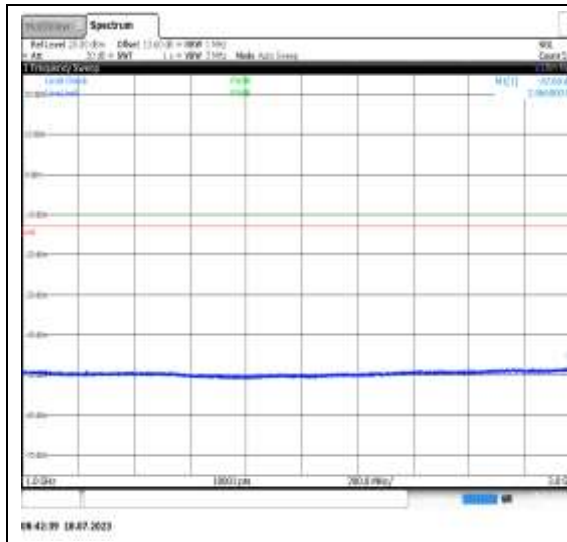
1-N5-PC3-15-20-H-26-N/A-CP-256QAM-Edge_1RB_Right-1@105-0.009-0.15-Ant1-0.02--95.66--33-PASS



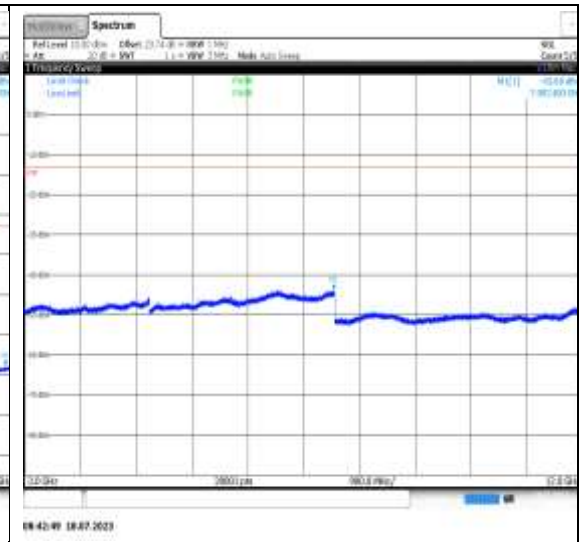
1-N5-PC3-15-20-H-26-N/A-CP-256QAM-Edge_1RB_Right-1@105-0.15-30-Ant1-0.22--93.47--23-PASS



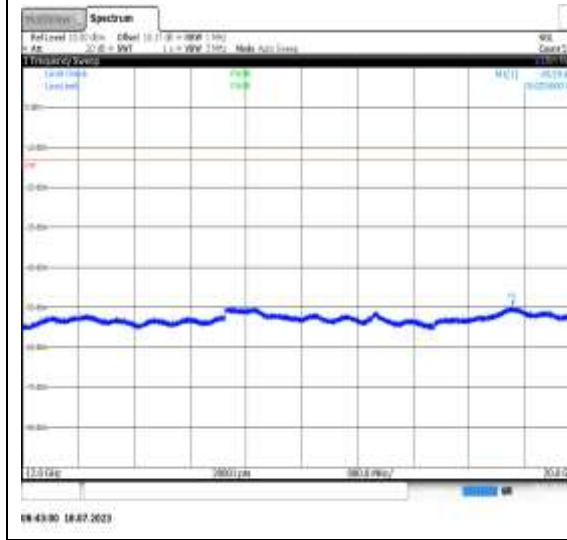
1-N5-PC3-15-20-H-26-N/A-CP-256QAM-Edge_1RB_Right-1@105-30-1000-Ant1-570.10--59.37--13-PASS



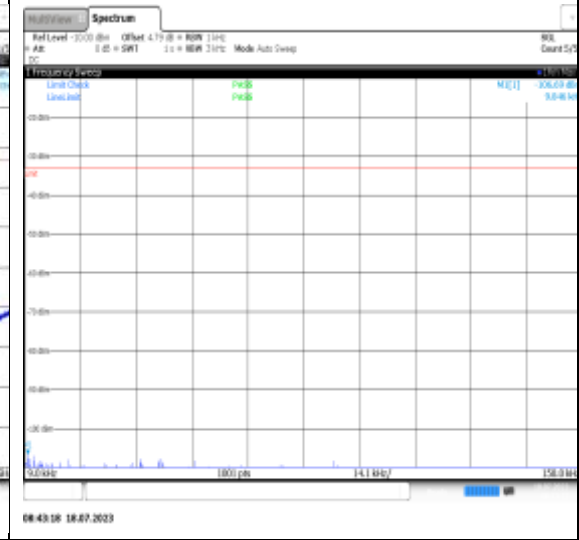
1-N5-PC3-15-20-H-26-N/A-CP-256QAM-Edge_1RB_Right-1@105-1000-3000-Ant1-2966.80--47.60--13-PASS



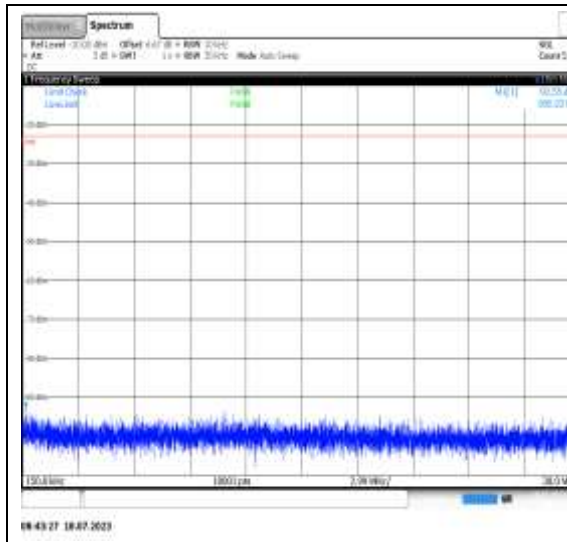
1-N5-PC3-15-20-H-26-N/A-CP-256QAM-Edge_1RB_Right-1@105-3000-12000-Ant1-7982.40--43.68--13-PASS



1-N5-PC3-15-20-H-26-N/A-CP-256QAM-Edge_1RB_Right-1@105-12000-20000-Ant1-19025.60--49.59--13-PASS

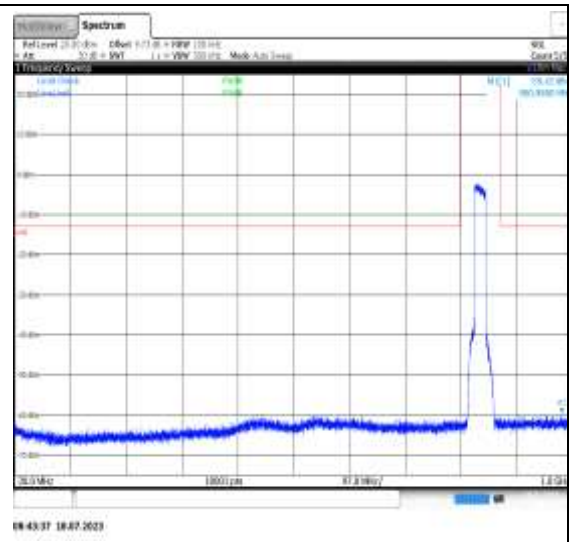


1-N5-PC3-15-20-H-27-N/A-CP-256QAM-Outer_Full-106@0-0.009-0.15-Ant1-0.01--106.69--33-PASS



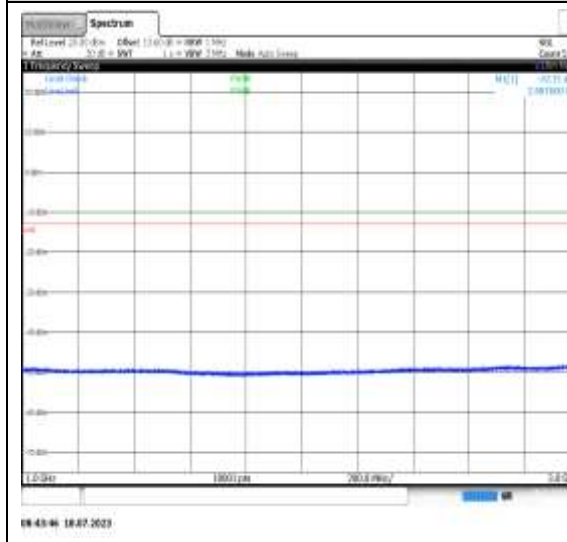
08-43-27 18-07-2023

1-N5-PC3-15-20-H-27-N/A-CP-256QAM-Outer_Full-106@0-0.15-30-Ant1-0.31--92.55-23-PASS



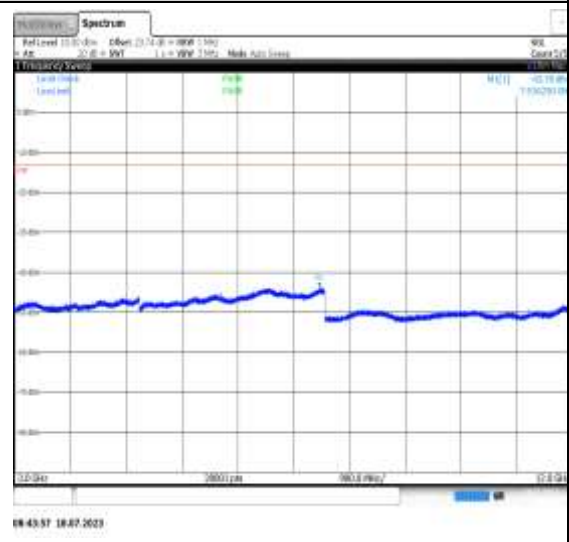
08-43-37 18-07-2023

1-N5-PC3-15-20-H-27-N/A-CP-256QAM-Outer_Full-106@0-30-1000-Ant1-980.99--59.42--13-PASS



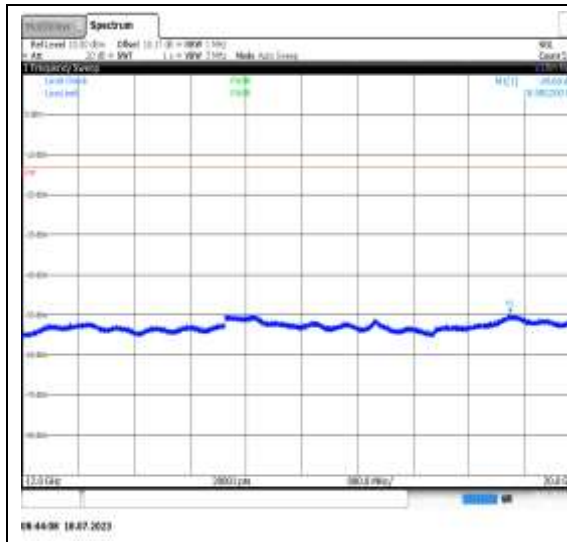
08-43-46 18-07-2023

1-N5-PC3-15-20-H-27-N/A-CP-256QAM-Outer_Full-106@0-1000-3000-Ant1-2987.60-47.71--13-PASS

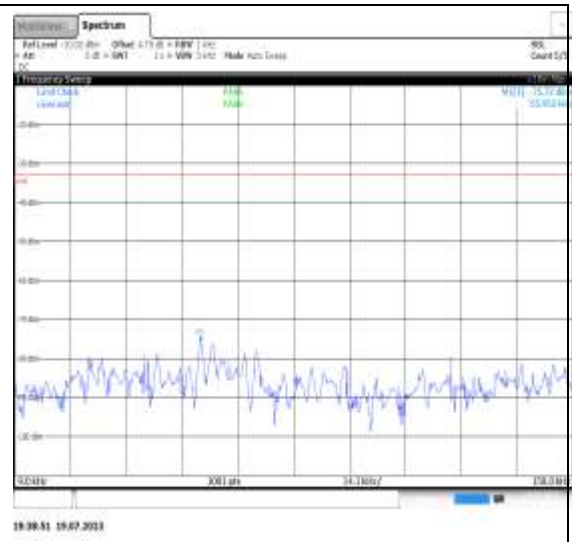


08-43-57 18-07-2023

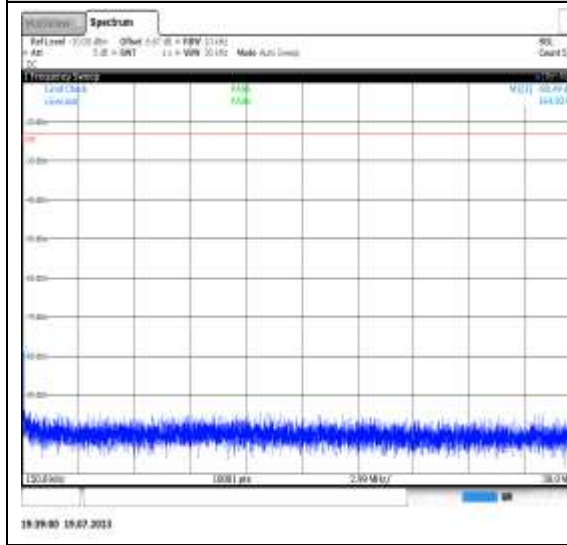
1-N5-PC3-15-20-H-27-N/A-CP-256QAM-Outer_Full-106@0-3000-12000-Ant1-7916.25--43.78--13-PASS



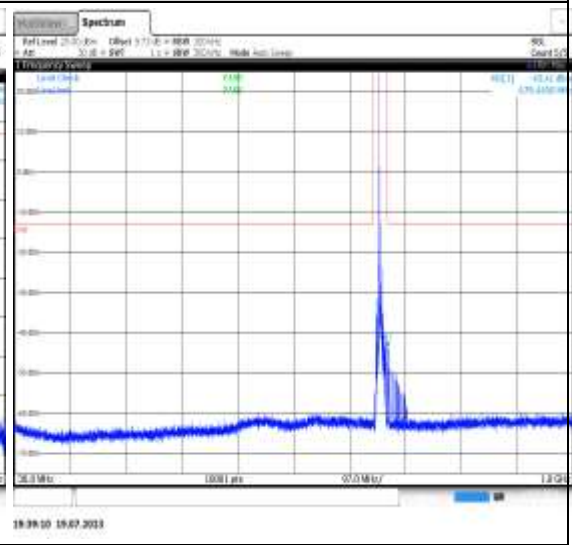
1-N5-PC3-15-20-H-27-N/A-CP-256QAM-Outer_Full-106@0-12000-20000-Ant1-18985.20--49.60--13-PASS



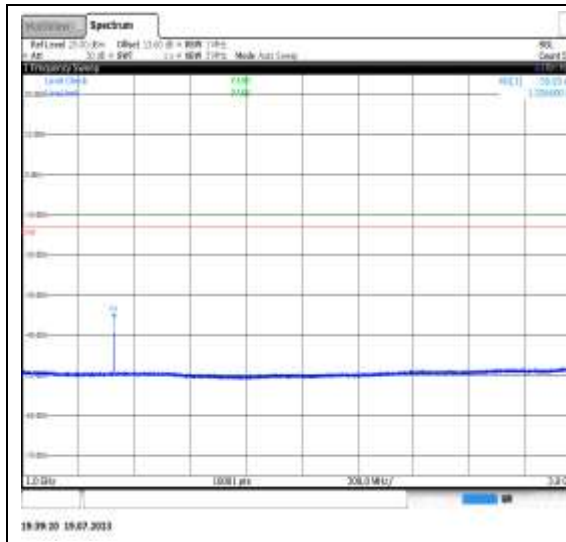
1-N71-PC3-15-5-L-1-N/A-DFT-PI2BPSK-Edge_1RB_Left-1@0-0.009-0.15-Ant1-0.06--75.72--33-PASS



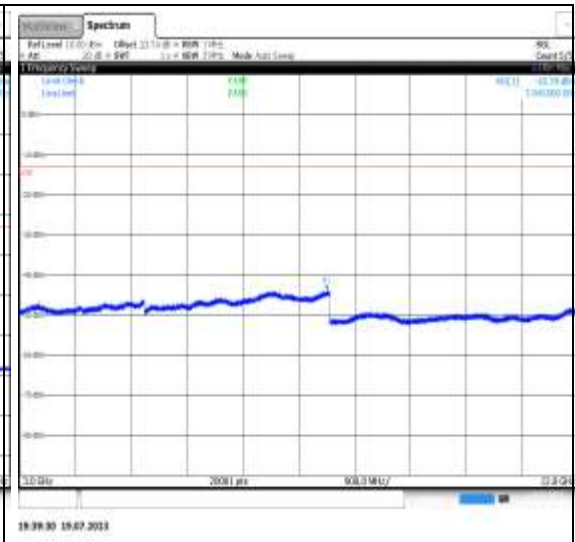
1-N71-PC3-15-5-L-1-N/A-DFT-PI2BPSK-Edge_1RB_Left-1@0-0.15-30-Ant1-0.16--80.49--23-PASS



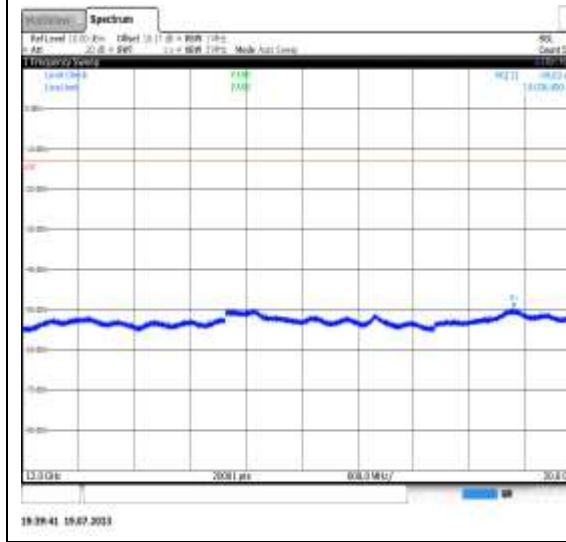
1-N71-PC3-15-5-L-1-N/A-DFT-PI2BPSK-Edge_1RB_Left-1@0-30-1000-Ant1-678.45--43.41--13-PASS



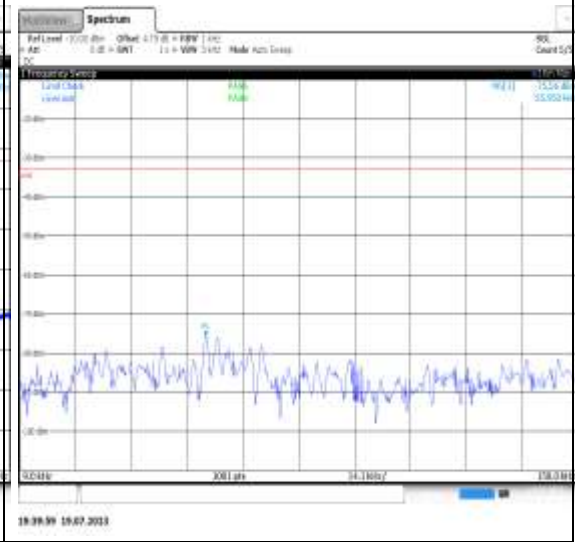
1-N71-PC3-15-5-L-1-N/A-DFT-PI2BPSK-Edge_1RB_Left-1@0-1000-3000-Ant1-1326.60--35.93--13-PASS



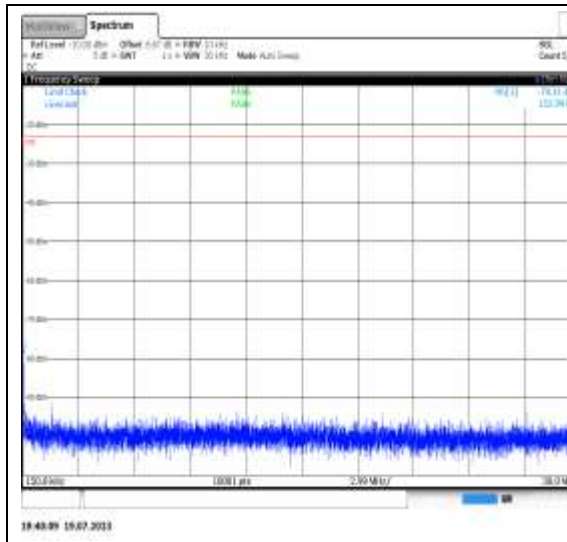
1-N71-PC3-15-5-L-1-N/A-DFT-PI2BPSK-Edge_1RB_Left-1@0-3000-12000-Ant1-7945.50--43.78--13-PASS



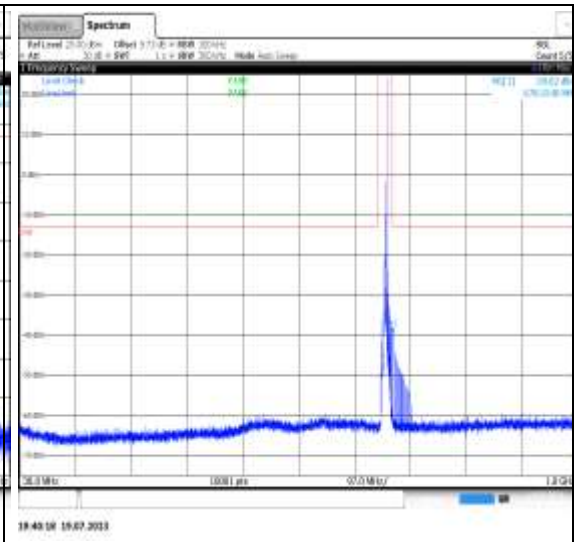
1-N71-PC3-15-5-L-1-N/A-DFT-PI2BPSK-Edge_1RB_Left-1@0-12000-20000-Ant1-19036.40--49.63--13-PASS



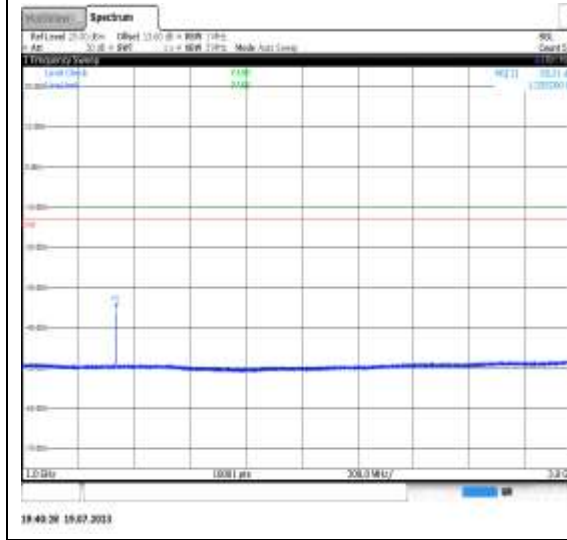
1-N71-PC3-15-5-L-2-N/A-DFT-PI2BPSK-Edge_1RB_Right-1@24.0-0.009-0.15-Ant1-0.06--75.56--33-PASS



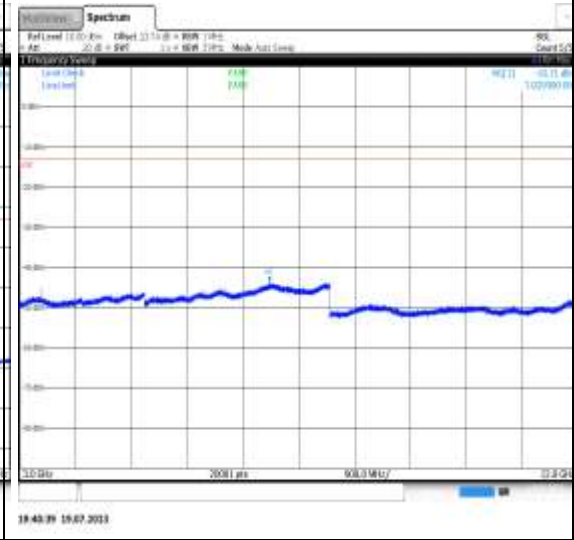
1-N71-PC3-15-5-L-2-N/A-DFT-PI2BPSK-Edge_1RB_Right-1@24-0.15-30-Ant1-0.15--79.11--23-PASS



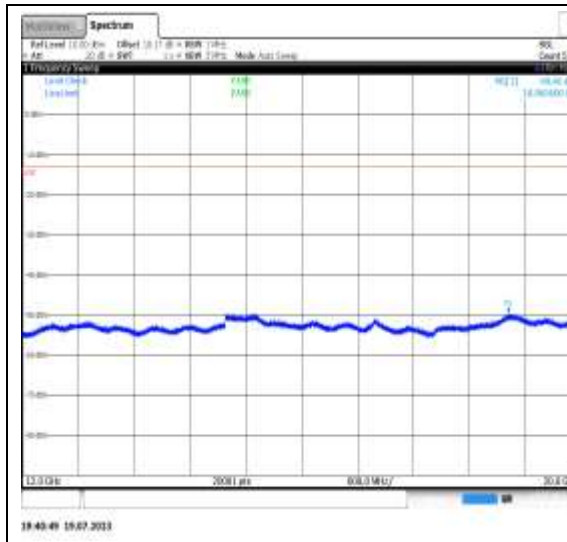
1-N71-PC3-15-5-L-2-N/A-DFT-PI2BPSK-Edge_1RB_Right-1@24-30-1000-Ant1-678.15--39.62--13-PASS



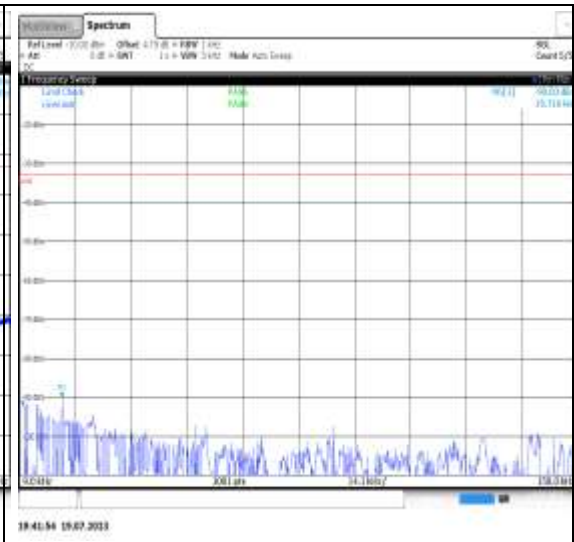
1-N71-PC3-15-5-L-2-N/A-DFT-PI2BPSK-Edge_1RB_Right-1@24-1000-3000-Ant1-1335.20--35.21--13-PASS



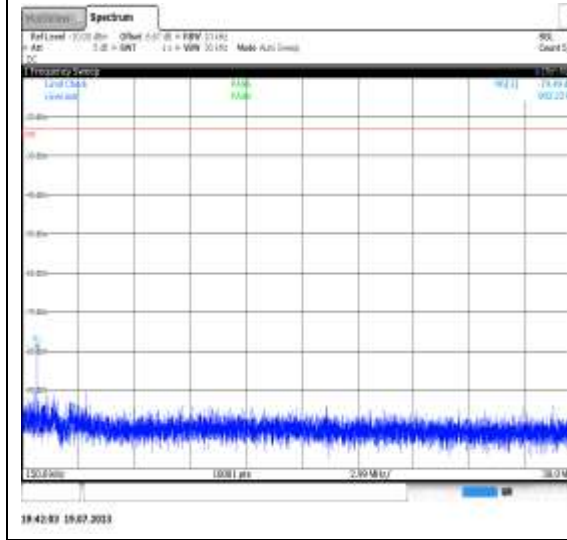
1-N71-PC3-15-5-L-2-N/A-DFT-PI2BPSK-Edge_1RB_Right-1@24-3000-12000-Ant1-7029.30--43.71--13-PASS



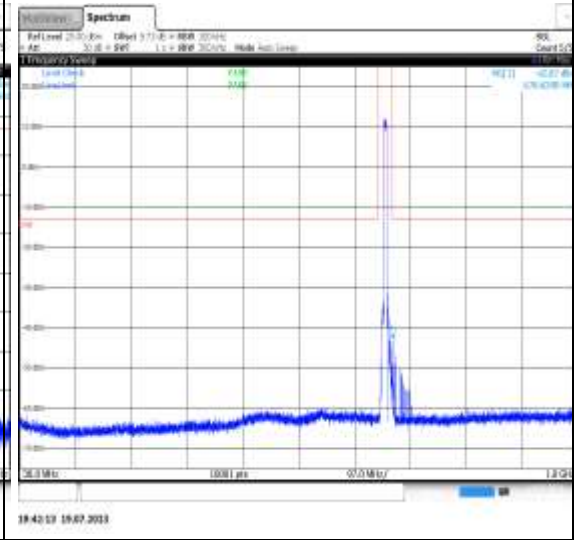
1-N71-PC3-15-5-L-2-N/A-DFT-PI2BPSK-Edge_1RB_Right-1@24-12000-20000-Ant1-18965.60--49.46--13-PASS



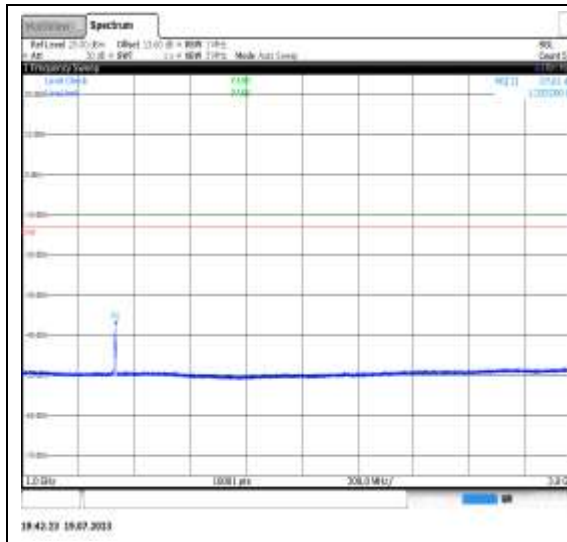
1-N71-PC3-15-5-L-3-N/A-DFT-PI2BPSK-Outer_Full-25@0-0.009-0.15-Ant1-0.02--90.03--33-PASS



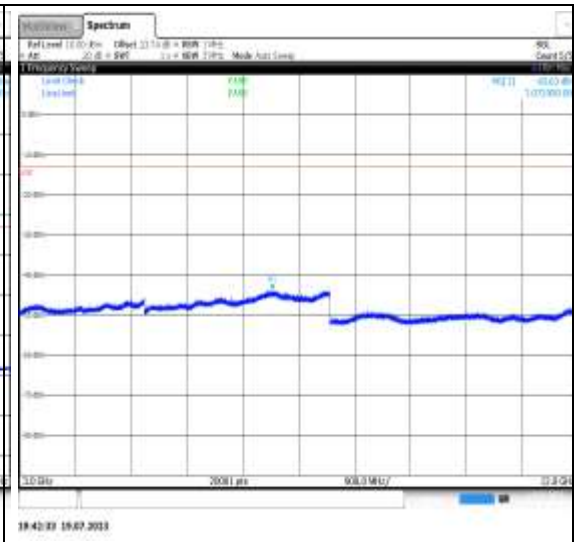
1-N71-PC3-15-5-L-3-N/A-DFT-PI2BPSK-Outer_Full-25@0-0.15-30-Ant1-0.90--79.49--23-PASS



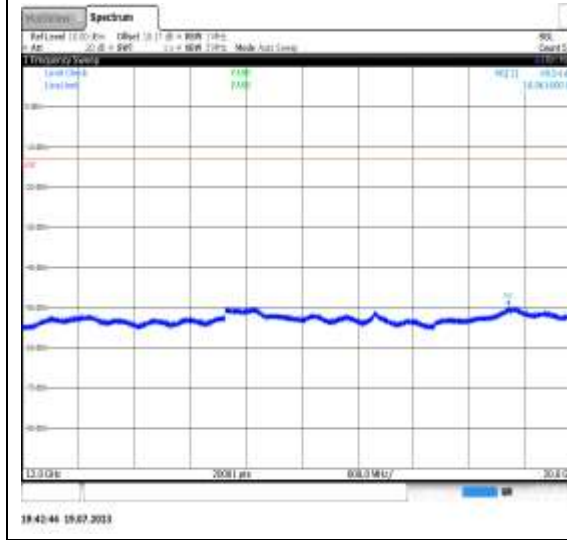
1-N71-PC3-15-5-L-3-N/A-DFT-PI2BPSK-Outer_Full-25@0-30-1000-Ant1-678.64--42.87--13-PASS



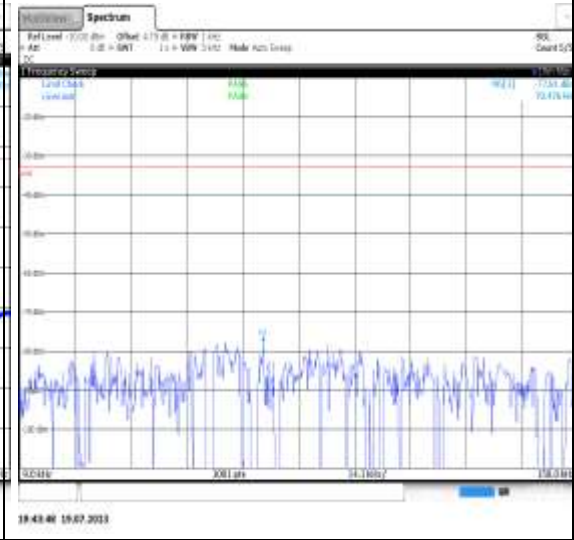
1-N71-PC3-15-5-L-3-N/A-DFT-PI2BPSK-Outer_Full-25@0-1000-3000-Ant1-1333.20--37.61--13-PASS



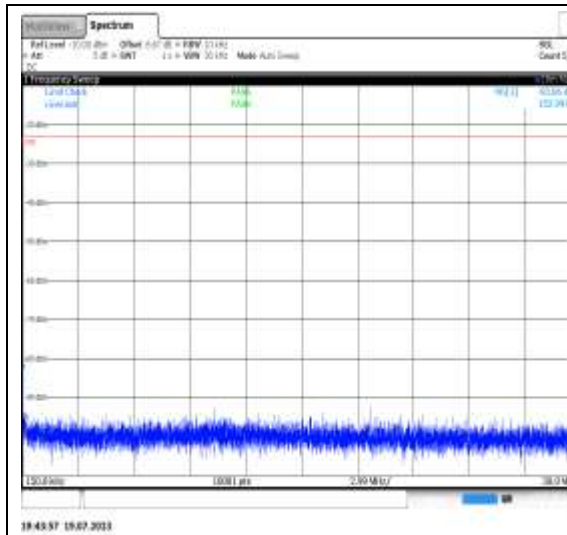
1-N71-PC3-15-5-L-3-N/A-DFT-PI2BPSK-Outer_Full-25@0-3000-12000-Ant1-7072.95--43.63--13-PASS



1-N71-PC3-15-5-L-3-N/A-DFT-PI2BPSK-Outer_Full-25@0-12000-20000-Ant1-18961.60--49.54--13-PASS

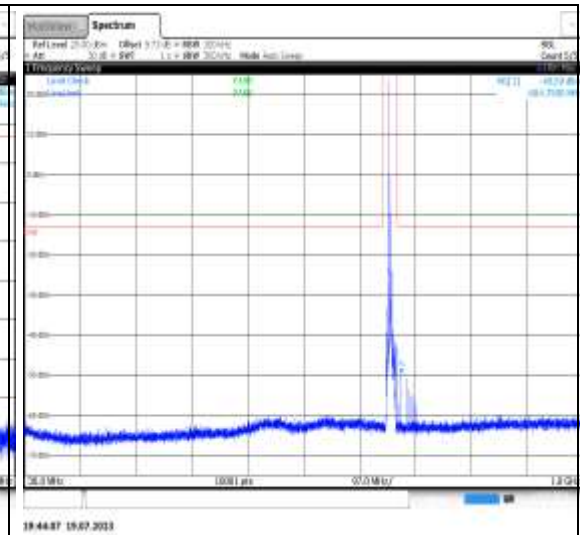


1-N71-PC3-15-5-L-4-N/A-DFT-QPSK-Edge_1RB_Left-1@0-0.009-0.15-Ant1-0.07--77.81--33-PASS



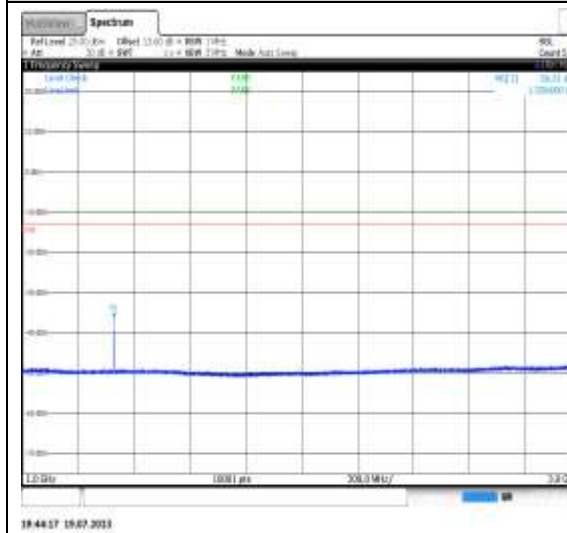
18:48:57 19.07.2023

1-N71-PC3-15-5-L-4-N/A-DFT-QPSK-
Edge_1RB_Left-1@0-0.15-30-Ant1-0.15--
82.86--23-PASS



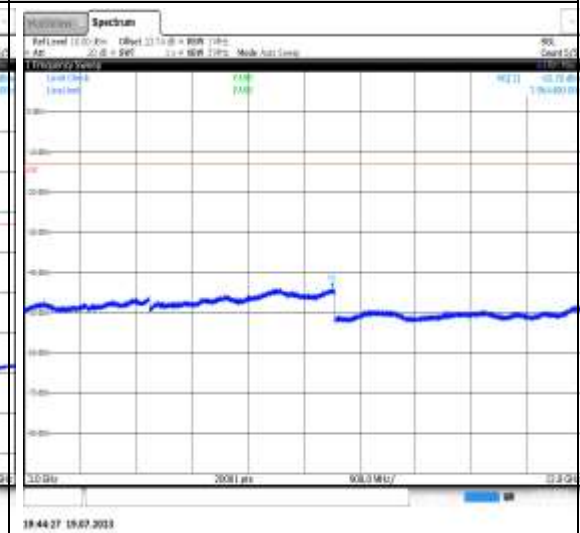
18:48:57 19.07.2023

1-N71-PC3-15-5-L-4-N/A-DFT-QPSK-
Edge_1RB_Left-1@0-30-1000-Ant1-684.75--
49.59--13-PASS



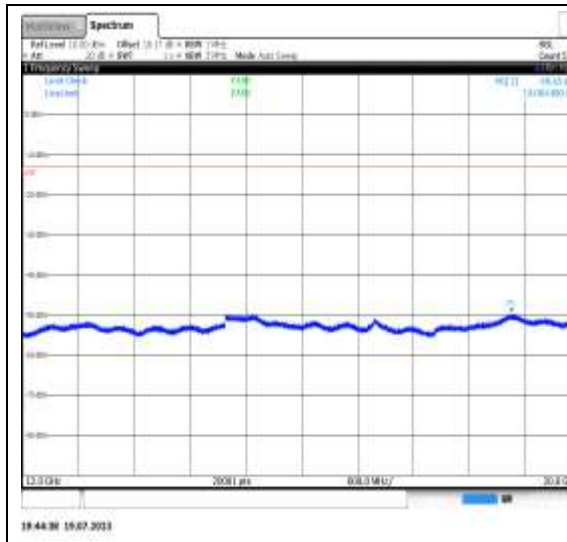
18:48:57 19.07.2023

1-N71-PC3-15-5-L-4-N/A-DFT-QPSK-
Edge_1RB_Left-1@0-1000-3000-Ant1-
1326.60--36.31--13-PASS

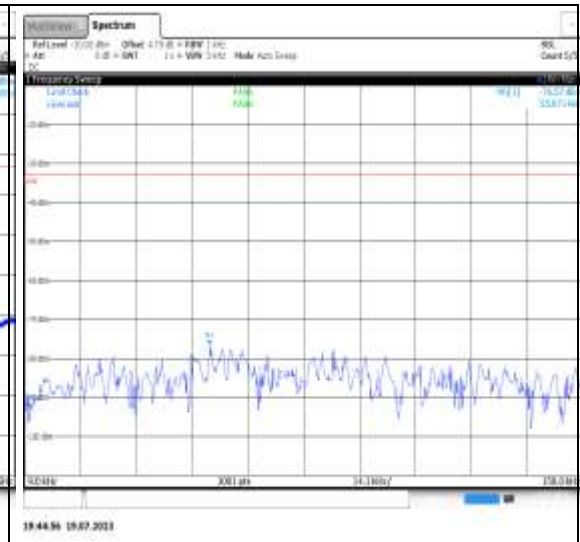


18:48:57 19.07.2023

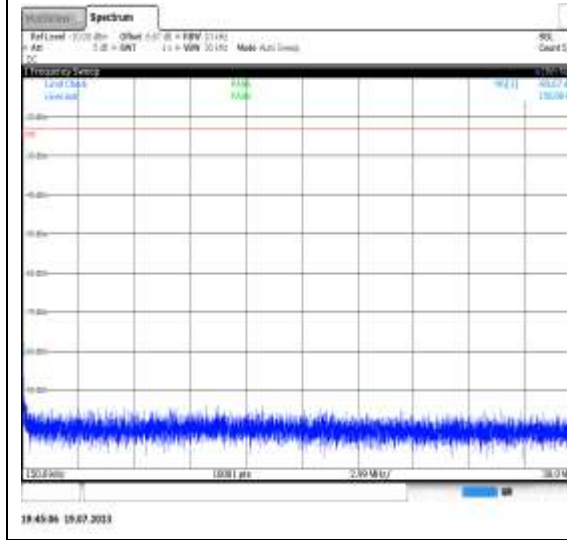
1-N71-PC3-15-5-L-4-N/A-DFT-QPSK-
Edge_1RB_Left-1@0-3000-12000-Ant1-
7964.40--43.78--13-PASS



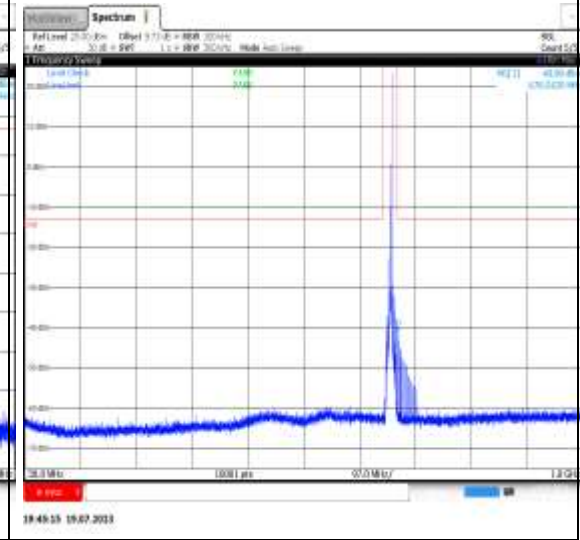
1-N71-PC3-15-5-L-4-N/A-DFT-QPSK-Edge_1RB_Left-1@0-12000-20000-Ant1-19004.40--49.45--13-PASS



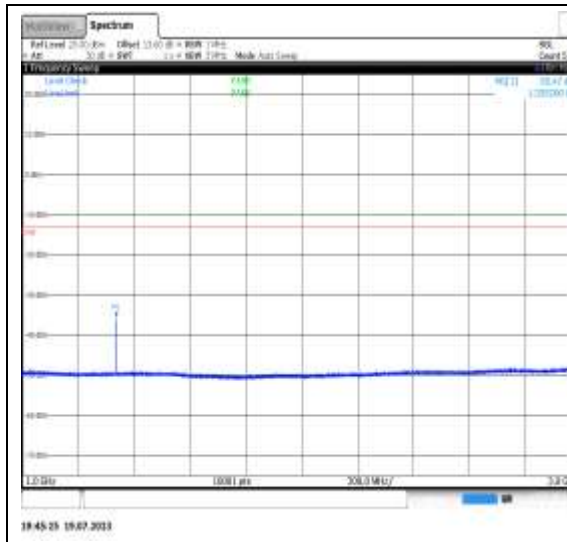
1-N71-PC3-15-5-L-5-N/A-DFT-QPSK-Edge_1RB_Right-1@24-0.009-0.15-Ant1-0.06--76.52--33-PASS



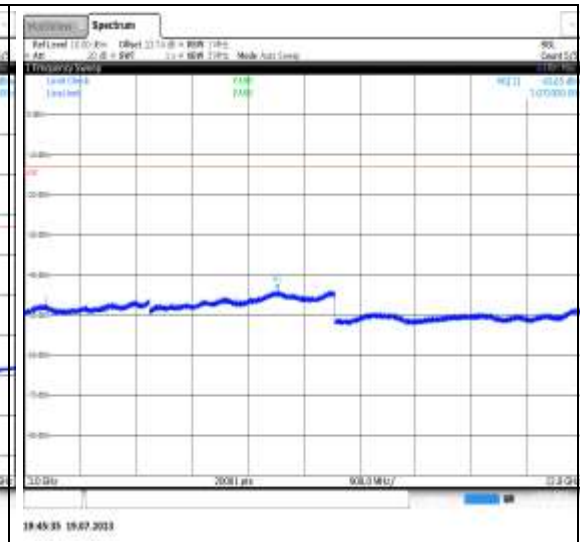
1-N71-PC3-15-5-L-5-N/A-DFT-QPSK-Edge_1RB_Right-1@24-0.15-30-Ant1-0.15--80.67--23-PASS



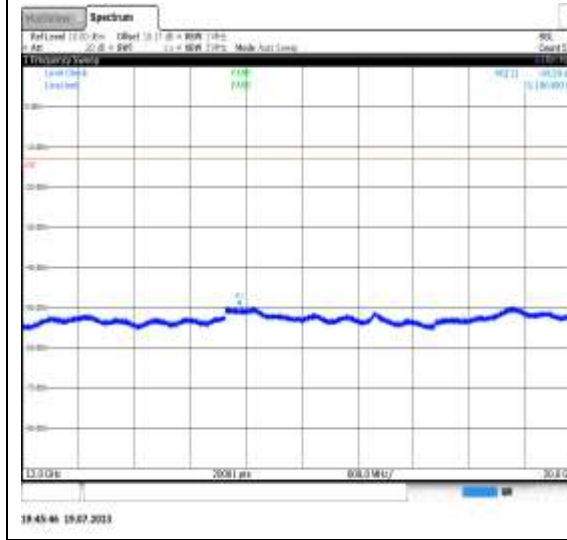
1-N71-PC3-15-5-L-5-N/A-DFT-QPSK-Edge_1RB_Right-1@24-30-1000-Ant1-678.54--40.90--13-PASS



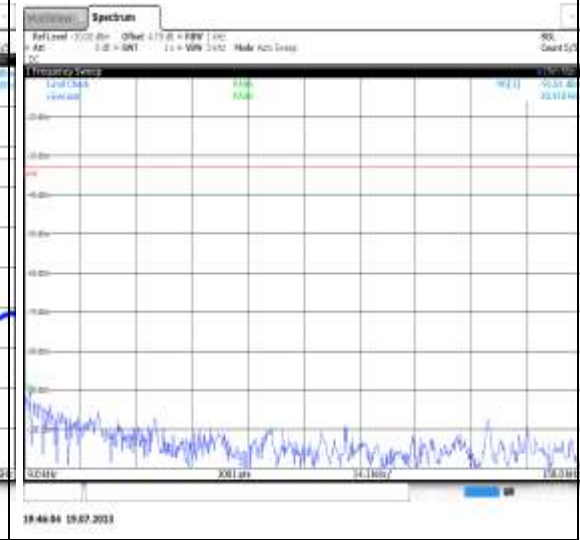
1-N71-PC3-15-5-L-5-N/A-DFT-QPSK-Edge_1RB_Right-1@24-1000-3000-Ant1-1335.20--35.47--13-PASS



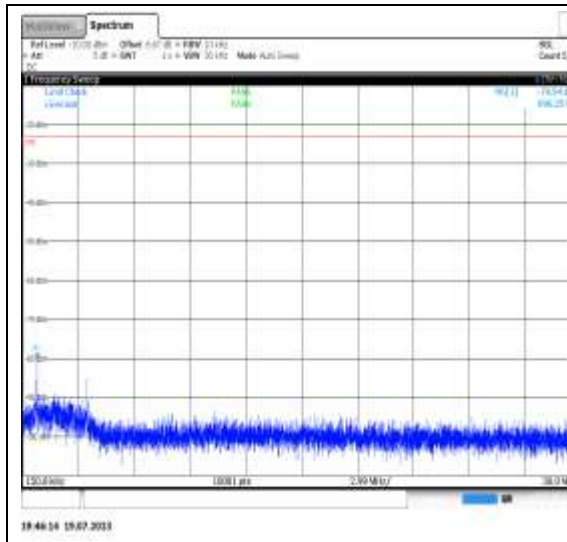
1-N71-PC3-15-5-L-5-N/A-DFT-QPSK-Edge_1RB_Right-1@24-3000-12000-Ant1-7072.05--43.65--13-PASS



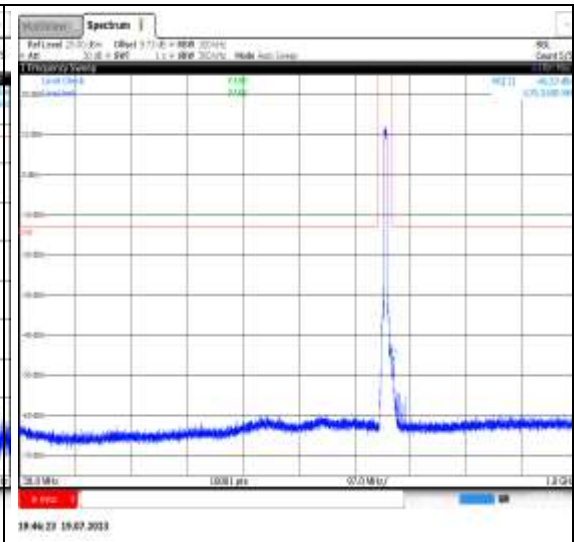
1-N71-PC3-15-5-L-5-N/A-DFT-QPSK-Edge_1RB_Right-1@24-12000-20000-Ant1-15106.40--49.58--13-PASS



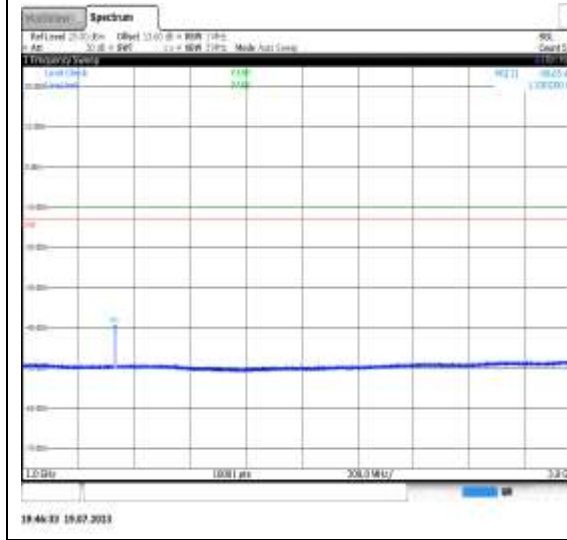
1-N71-PC3-15-5-L-6-N/A-DFT-QPSK-Outer_Full-25@0-0.009-0.15-Ant1-0.01--91.81--33-PASS



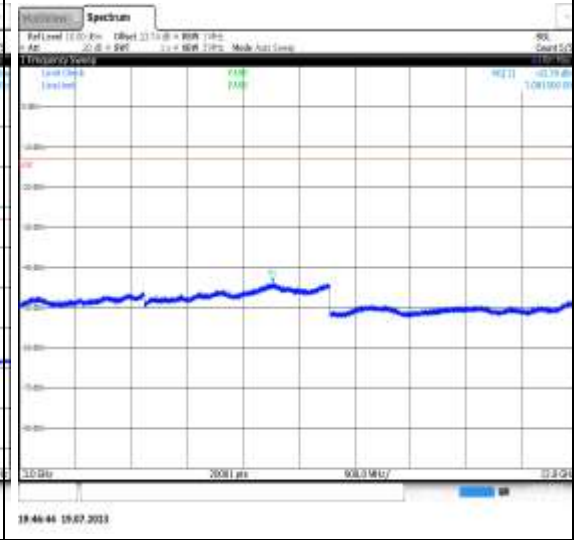
1-N71-PC3-15-5-L-6-N/A-DFT-QPSK-
Outer_Full-25@0-0.15-30-Ant1-0.90--79.94--
23-PASS



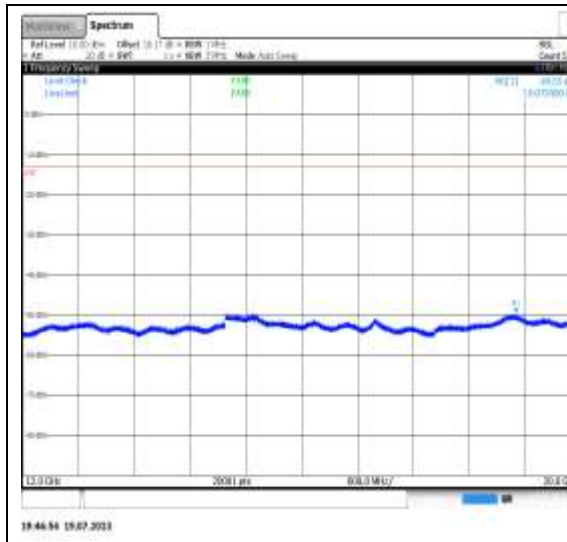
1-N71-PC3-15-5-L-6-N/A-DFT-QPSK-
Outer_Full-25@0-30-1000-Ant1-678.35--
46.53--13-PASS



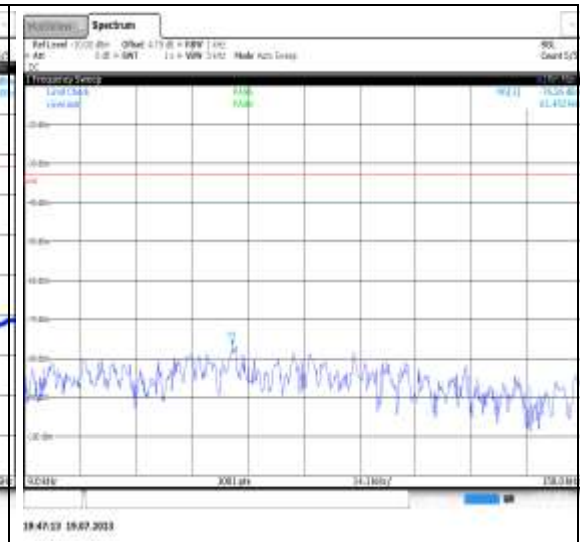
1-N71-PC3-15-5-L-6-N/A-DFT-QPSK-
Outer_Full-25@0-1000-3000-Ant1-1330.20--
40.65--13-PASS



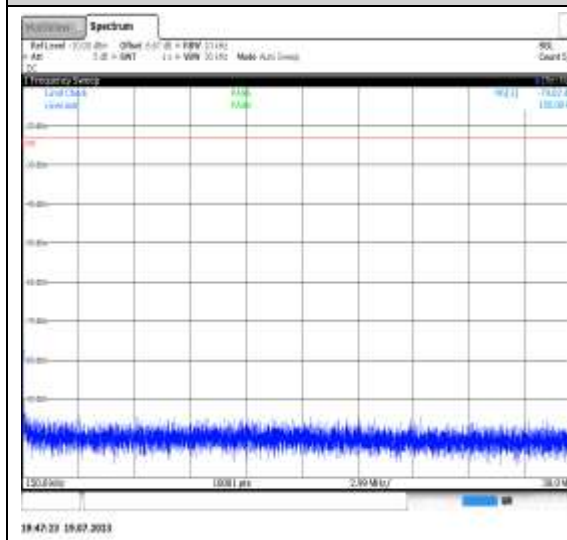
1-N71-PC3-15-5-L-6-N/A-DFT-QPSK-
Outer_Full-25@0-3000-12000-Ant1-7081.50-
-43.78--13-PASS



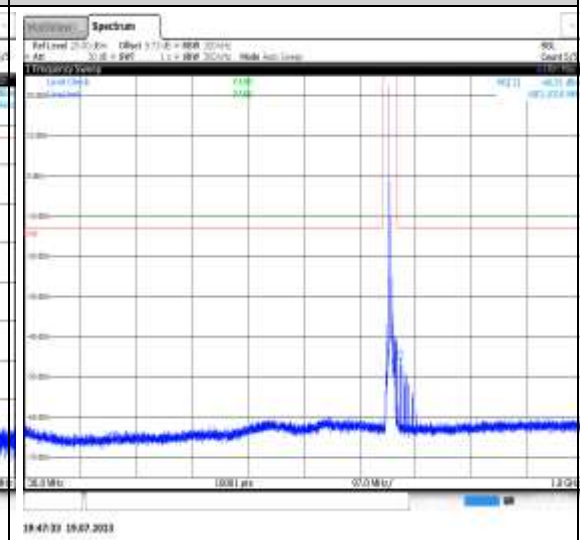
1-N71-PC3-15-5-L-6-N/A-DFT-QPSK-Outer_Full-25@0-12000-20000-Ant1-19072.00--49.55--13-PASS



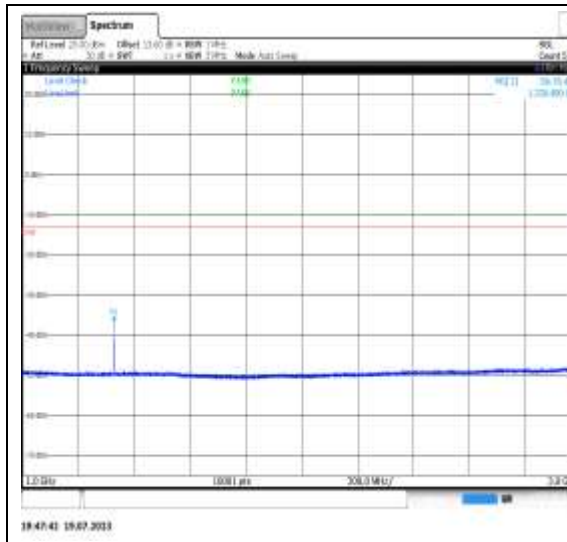
1-N71-PC3-15-5-L-7-N/A-DFT-16QAM-Edge_1RB_Left-1@0-0.009-0.15-Ant1-0.06--76.36--33-PASS



1-N71-PC3-15-5-L-7-N/A-DFT-16QAM-Edge_1RB_Left-1@0-0.15-30-Ant1-0.15--79.82--23-PASS

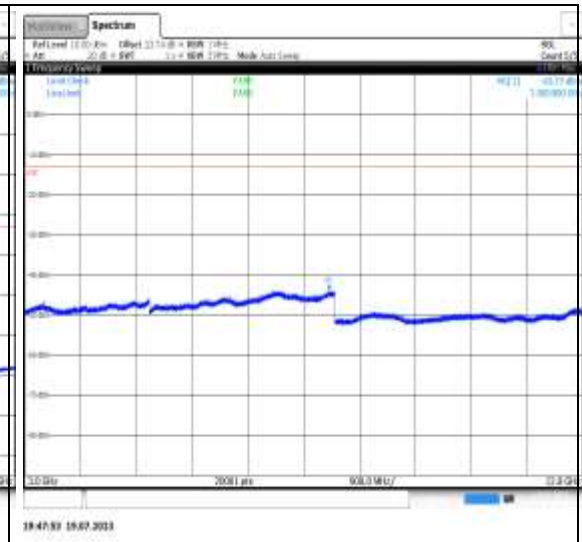


1-N71-PC3-15-5-L-7-N/A-DFT-16QAM-Edge_1RB_Left-1@0-30-1000-Ant1-683.10--46.31--13-PASS



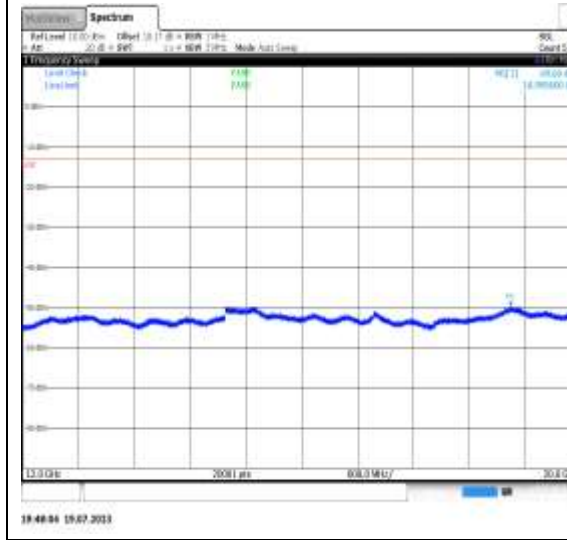
18:47:43 19.07.2013

1-N71-PC3-15-5-L-7-N/A-DFT-16QAM-Edge_1RB_Left-1@0-1000-3000-Ant1-1326.40--36.76--13-PASS



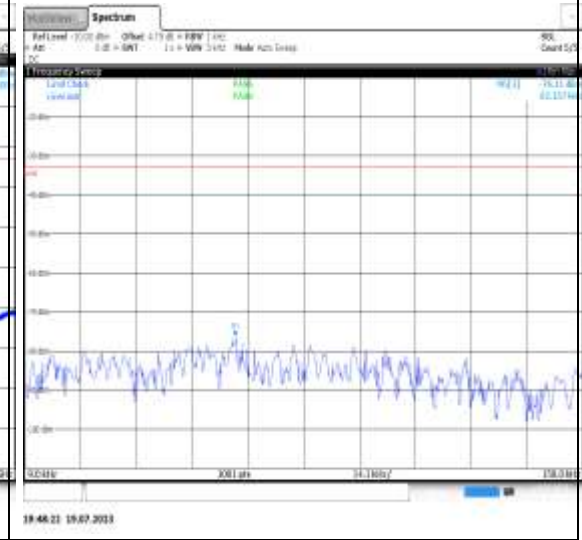
18:47:53 19.07.2013

1-N71-PC3-15-5-L-7-N/A-DFT-16QAM-Edge_1RB_Left-1@0-3000-12000-Ant1-7905.90--43.77--13-PASS



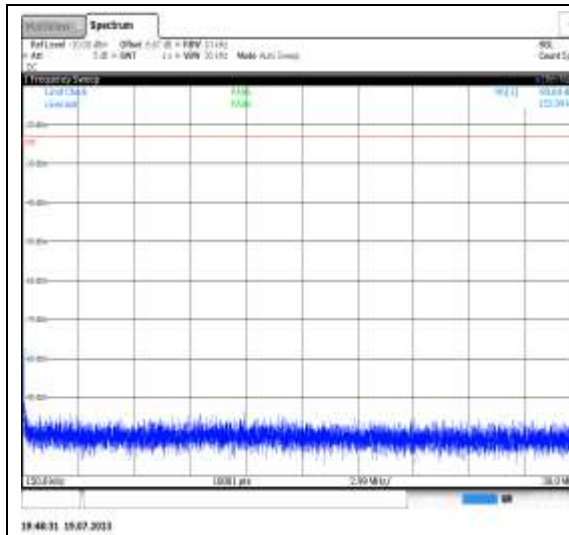
18:48:04 19.07.2013

1-N71-PC3-15-5-L-7-N/A-DFT-16QAM-Edge_1RB_Left-1@0-12000-20000-Ant1-18995.60--49.68--13-PASS

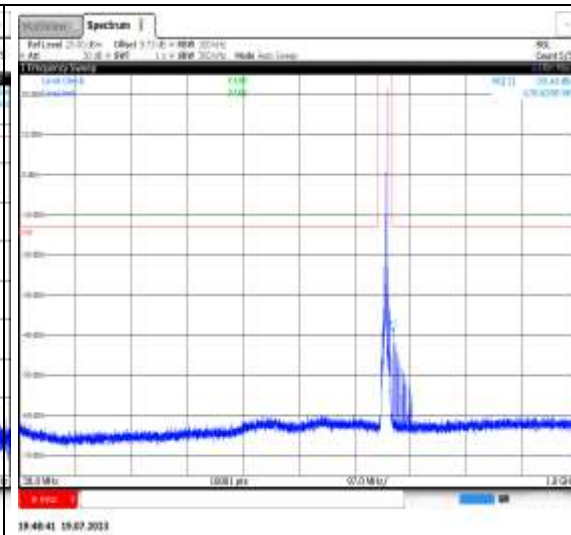


18:48:23 19.07.2013

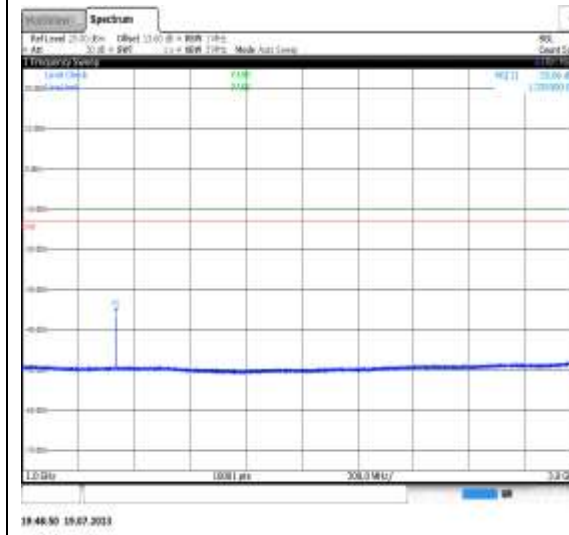
1-N71-PC3-15-5-L-8-N/A-DFT-16QAM-Edge_1RB_Right-1@24-0.009-0.15-Ant1-0.06--76.11--33-PASS



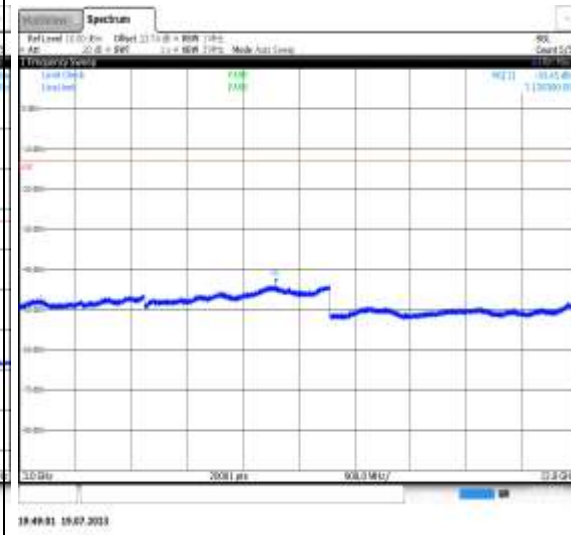
1-N71-PC3-15-5-L-8-N/A-DFT-16QAM-Edge_1RB_Right-1@24-0.15-30-Ant1-0.15--80.68--23-PASS



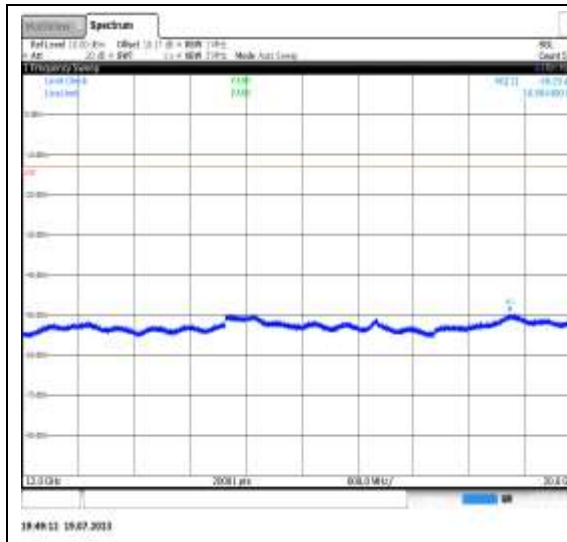
1-N71-PC3-15-5-L-8-N/A-DFT-16QAM-Edge_1RB_Right-1@24-30-1000-Ant1-678.64--39.40--13-PASS



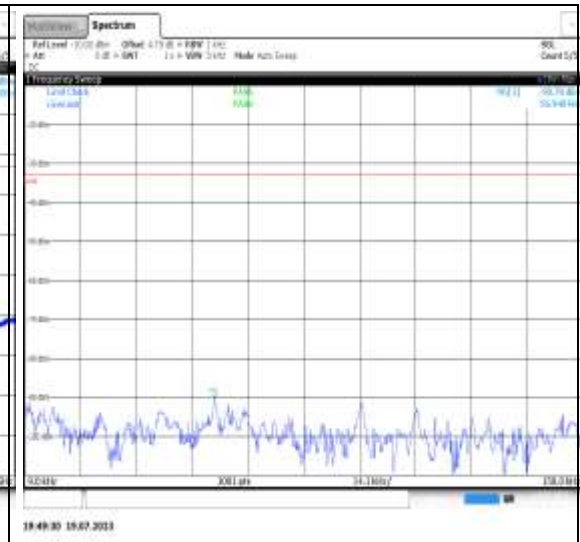
1-N71-PC3-15-5-L-8-N/A-DFT-16QAM-Edge_1RB_Right-1@24-1000-3000-Ant1-1335.00--35.86--13-PASS



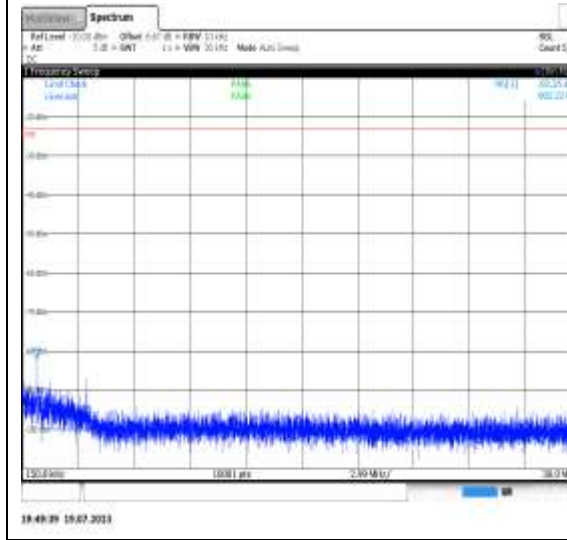
1-N71-PC3-15-5-L-8-N/A-DFT-16QAM-Edge_1RB_Right-1@24-3000-12000-Ant1-7128.30--43.45--13-PASS



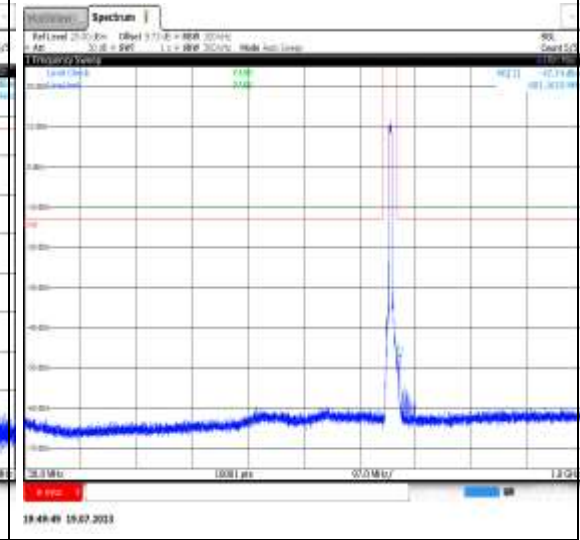
1-N71-PC3-15-5-L-8-N/A-DFT-16QAM-Edge_1RB_Right-1@24-12000-20000-Ant1-18984.40--49.29--13-PASS



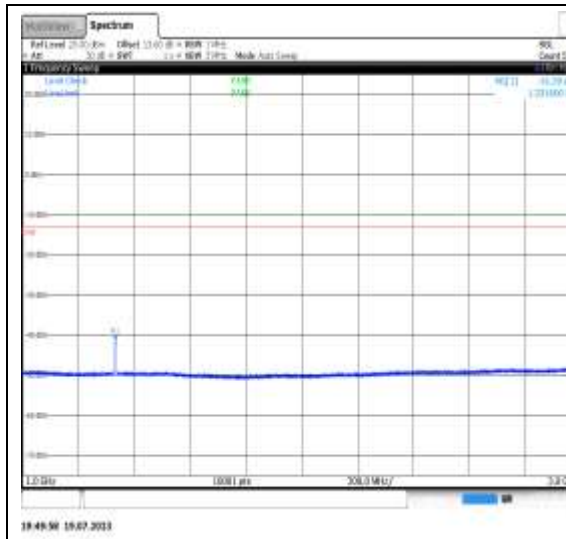
1-N71-PC3-15-5-L-9-N/A-DFT-16QAM-Outer_Full-25@0-0.009-0.15-Ant1-0.06--90.78--33-PASS



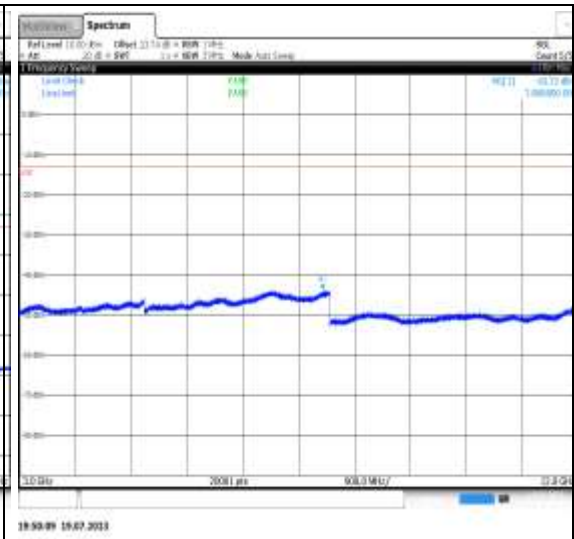
1-N71-PC3-15-5-L-9-N/A-DFT-16QAM-Outer_Full-25@0-0.15-30-Ant1-0.90--82.35--23-PASS



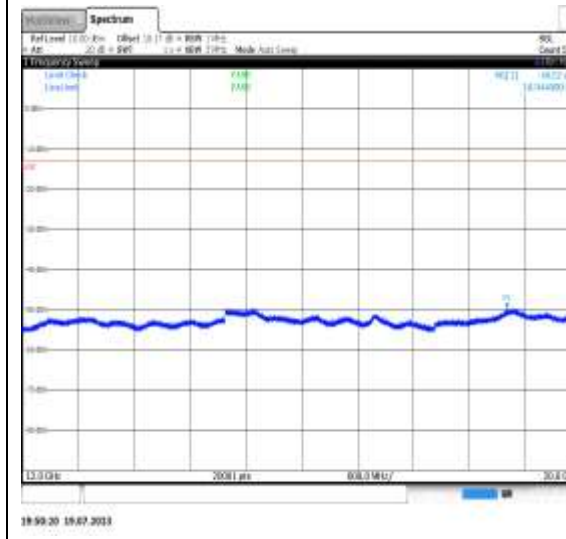
1-N71-PC3-15-5-L-9-N/A-DFT-16QAM-Outer_Full-25@0-30-1000-Ant1-681.16--47.74--13-PASS



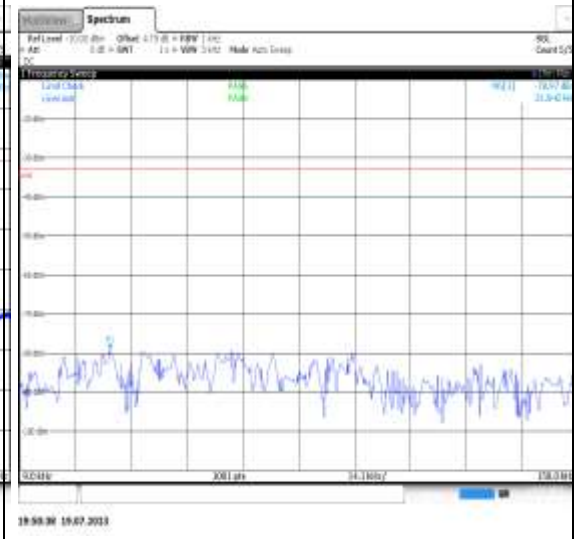
1-N71-PC3-15-5-L-9-N/A-DFT-16QAM-Outer_Full-25@0-1000-3000-Ant1-1331.60--41.39--13-PASS



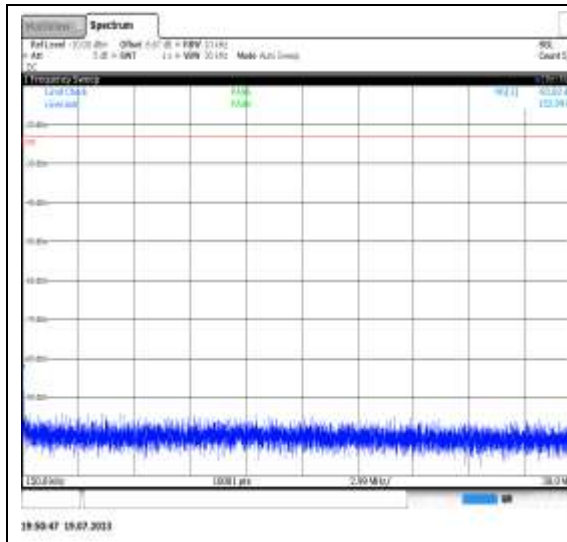
1-N71-PC3-15-5-L-9-N/A-DFT-16QAM-Outer_Full-25@0-3000-12000-Ant1-7888.80--43.72--13-PASS



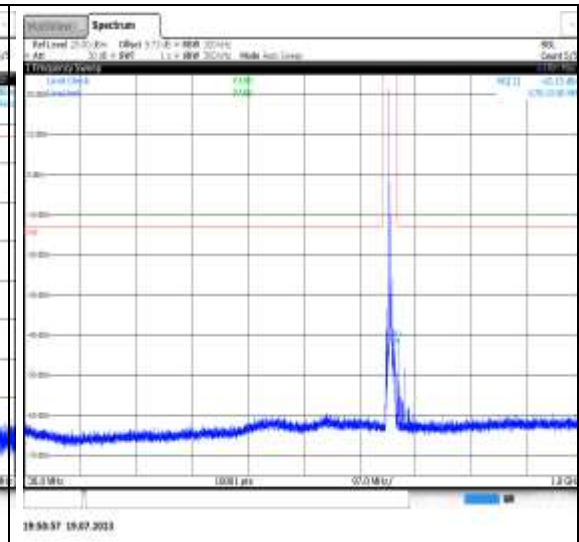
1-N71-PC3-15-5-L-9-N/A-DFT-16QAM-Outer_Full-25@0-12000-20000-Ant1-18944.00--49.52--13-PASS



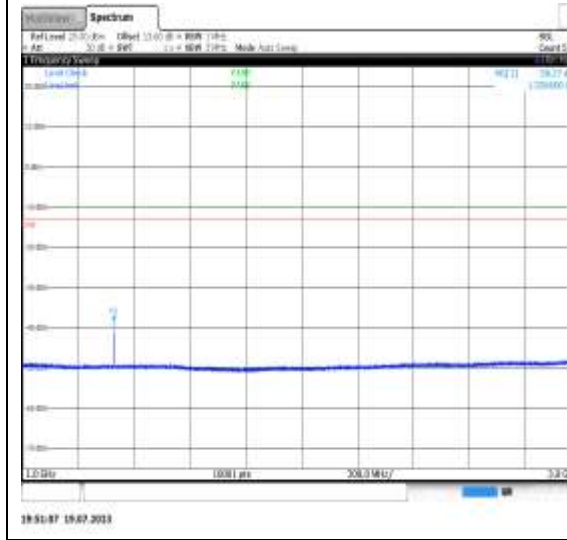
1-N71-PC3-15-5-L-10-N/A-DFT-64QAM-Edge_1RB_Left-1@0-0.009-0.15-Ant1-0.03--78.97--33-PASS



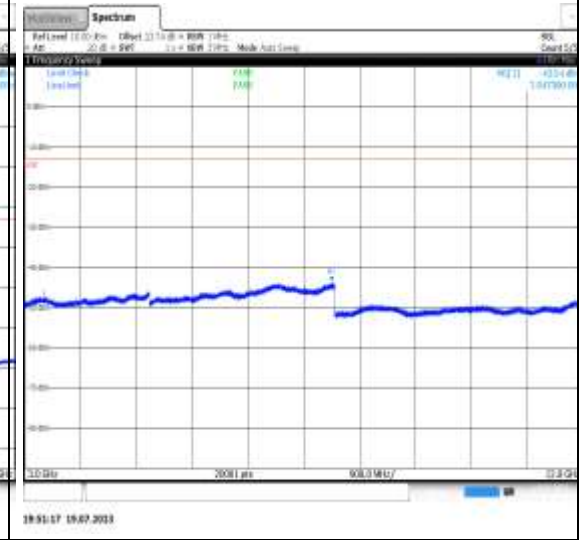
1-N71-PC3-15-5-L-10-N/A-DFT-64QAM-Edge_1RB_Left-1@0-0.15-30-Ant1-0.15--82.82--23-PASS



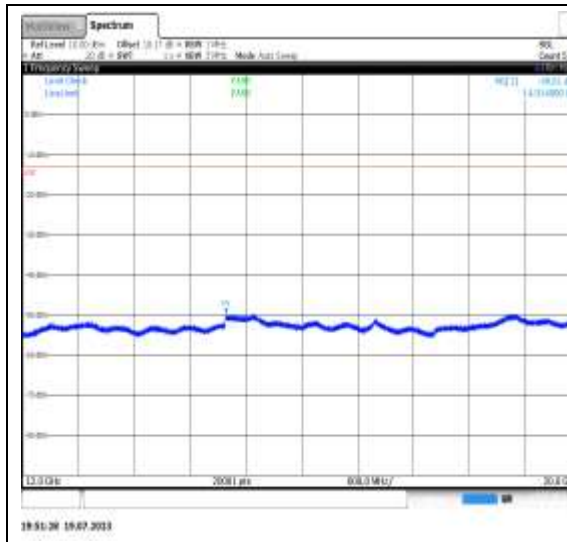
1-N71-PC3-15-5-L-10-N/A-DFT-64QAM-Edge_1RB_Left-1@0-30-1000-Ant1-678.15--42.15--13-PASS



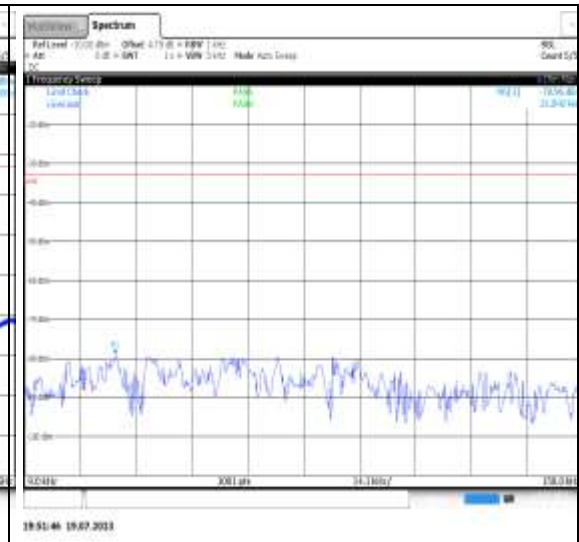
1-N71-PC3-15-5-L-10-N/A-DFT-64QAM-Edge_1RB_Left-1@0-1000-3000-Ant1-1326.60--38.27--13-PASS



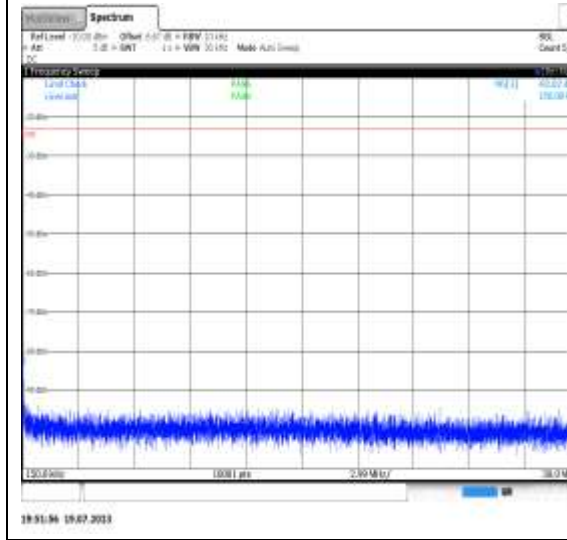
1-N71-PC3-15-5-L-10-N/A-DFT-64QAM-Edge_1RB_Left-1@0-3000-12000-Ant1-7947.30--43.54--13-PASS



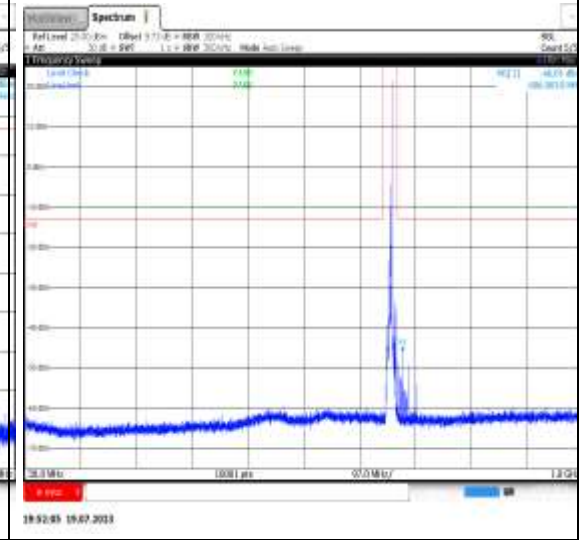
1-N71-PC3-15-5-L-10-N/A-DFT-64QAM-Edge_1RB_Left-1@0-12000-20000-Ant1-14914.80--49.51--13-PASS



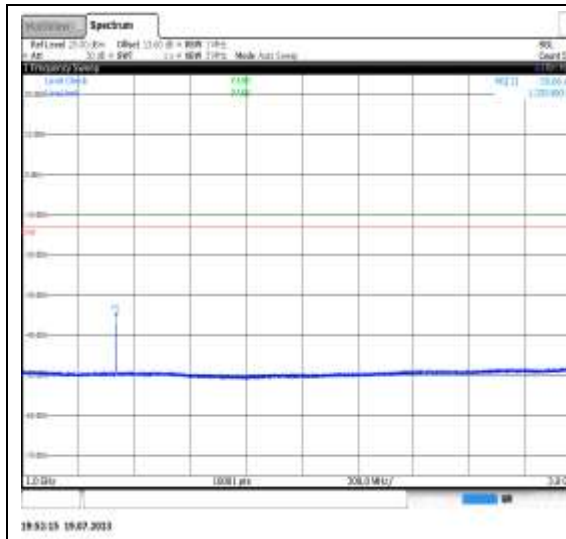
1-N71-PC3-15-5-L-11-N/A-DFT-64QAM-Edge_1RB_Right-1@24-0.009-0.15-Ant1-0.03--78.96--33-PASS



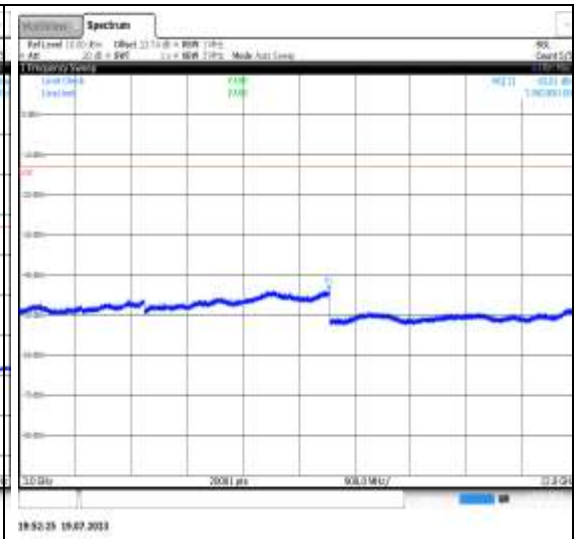
1-N71-PC3-15-5-L-11-N/A-DFT-64QAM-Edge_1RB_Right-1@24-0.15-30-Ant1-0.15--82.82--23-PASS



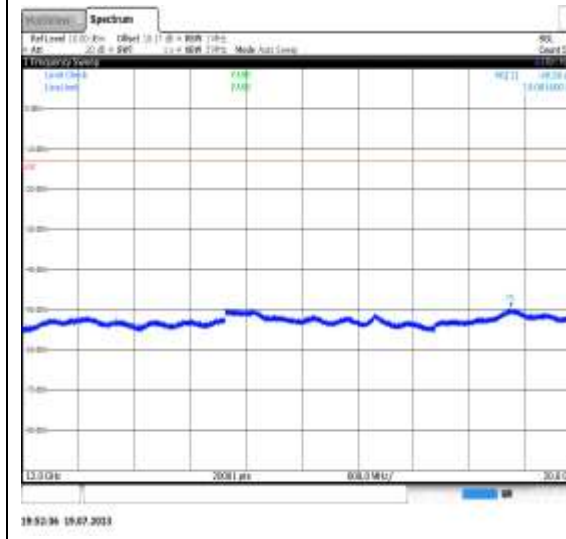
1-N71-PC3-15-5-L-11-N/A-DFT-64QAM-Edge_1RB_Right-1@24-30-1000-Ant1-686.98--46.01--13-PASS



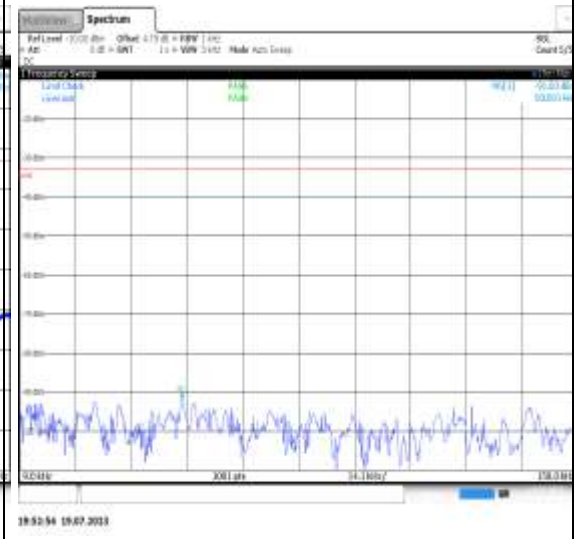
1-N71-PC3-15-5-L-11-N/A-DFT-64QAM-Edge_1RB_Right-1@24-1000-3000-Ant1-1335.40--35.66--13-PASS



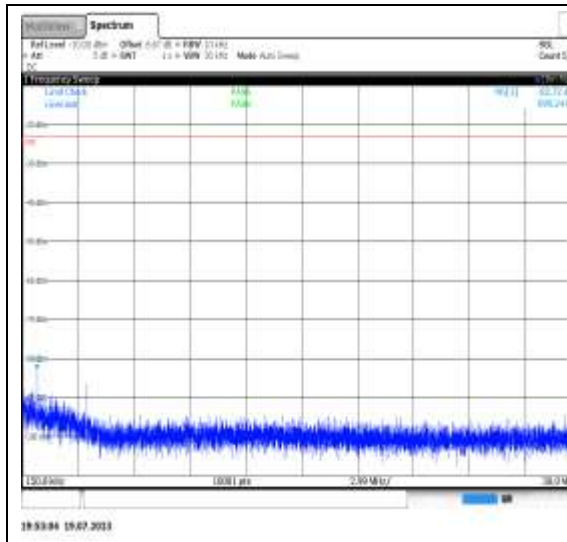
1-N71-PC3-15-5-L-11-N/A-DFT-64QAM-Edge_1RB_Right-1@24-3000-12000-Ant1-7982.85--43.81--13-PASS



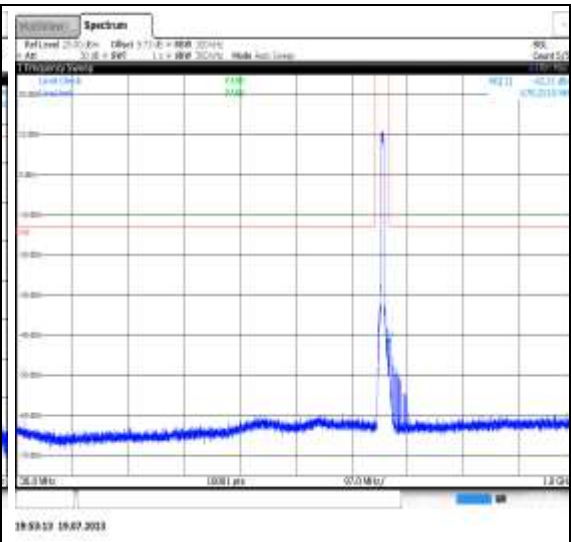
1-N71-PC3-15-5-L-11-N/A-DFT-64QAM-Edge_1RB_Right-1@24-12000-20000-Ant1-19001.60--49.38--13-PASS



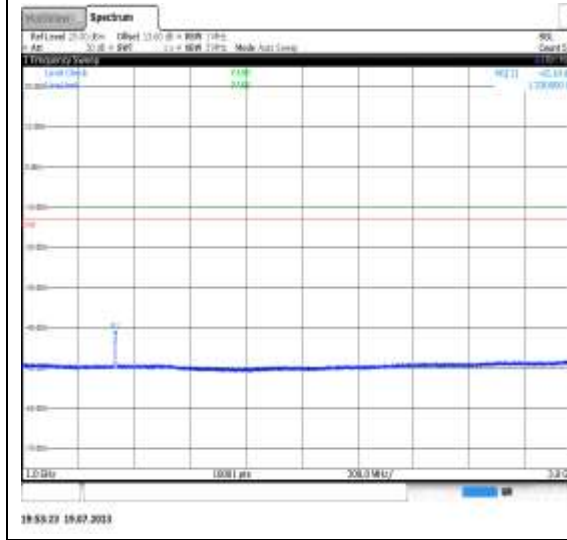
1-N71-PC3-15-5-L-12-N/A-DFT-64QAM-Outer_Full-25@0-0.009-0.15-Ant1-0.05--91.83--33-PASS



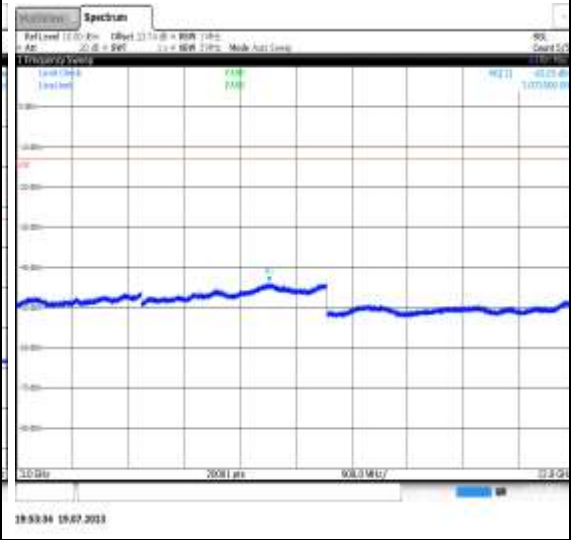
1-N71-PC3-15-5-L-12-N/A-DFT-64QAM-Outer_Full-25@0-0.15-30-Ant1-0.90--82.72--23-PASS



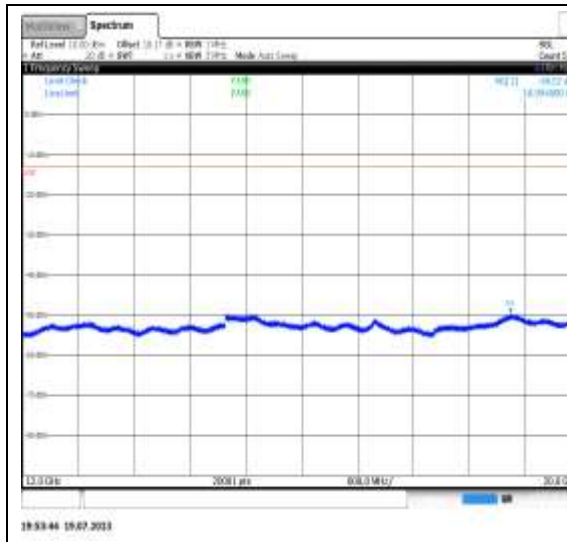
1-N71-PC3-15-5-L-12-N/A-DFT-64QAM-Outer_Full-25@0-30-1000-Ant1-678.25--42.21--13-PASS



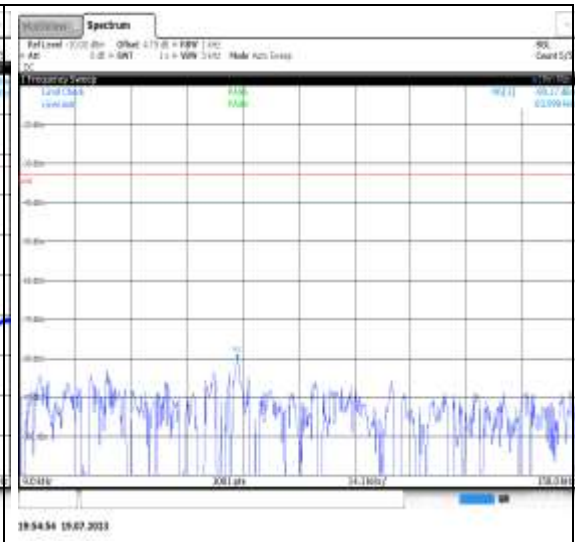
1-N71-PC3-15-5-L-12-N/A-DFT-64QAM-Outer_Full-25@0-1000-3000-Ant1-1330.80--42.10--13-PASS



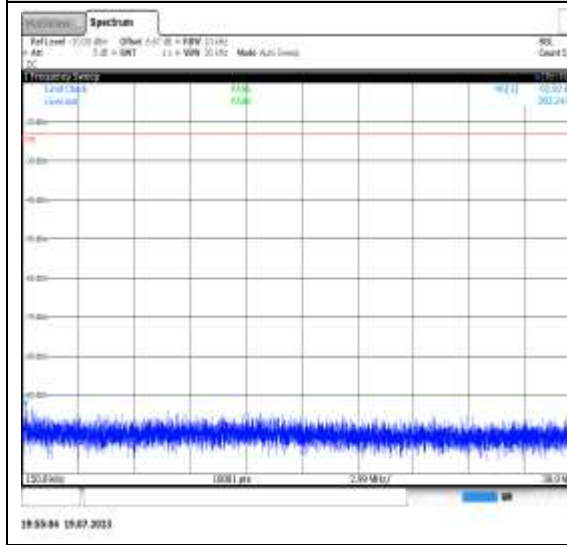
1-N71-PC3-15-5-L-12-N/A-DFT-64QAM-Outer_Full-25@0-3000-12000-Ant1-7072.50--43.55--13-PASS



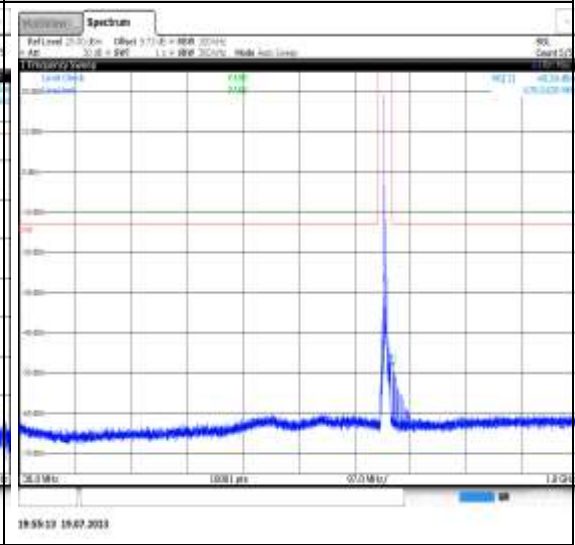
1-N71-PC3-15-5-L-12-N/A-DFT-64QAM-Outer_Full-25@0-12000-20000-Ant1-18994.80--49.52--13-PASS



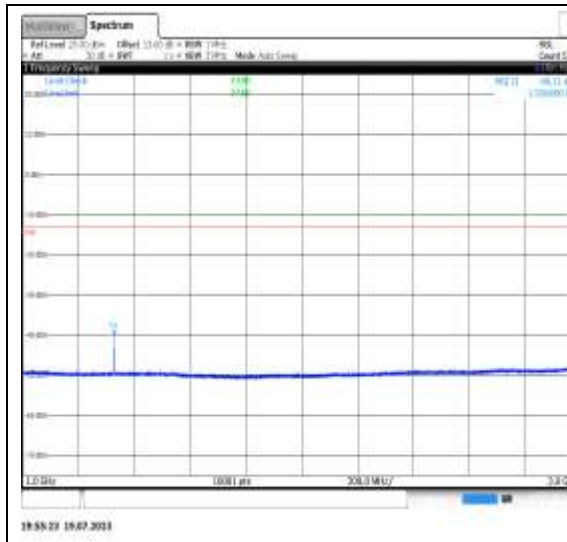
1-N71-PC3-15-5-L-13-N/A-DFT-256QAM-Edge_1RB_Left-1@0-0.009-0.15-Ant1-0.06--80.17--33-PASS



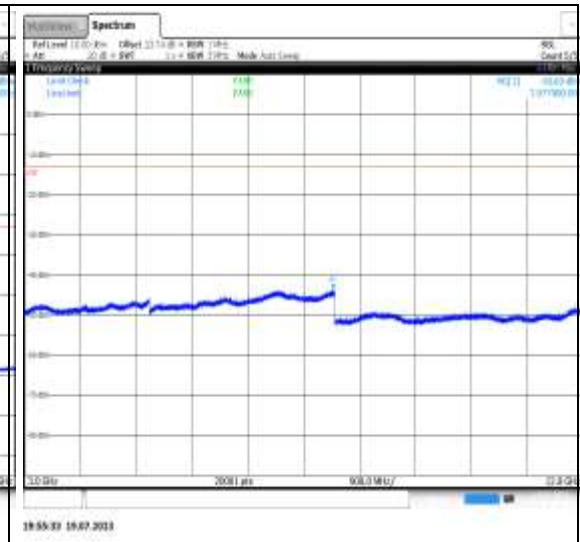
1-N71-PC3-15-5-L-13-N/A-DFT-256QAM-Edge_1RB_Left-1@0-0.15-30-Ant1-0.30--92.92--23-PASS



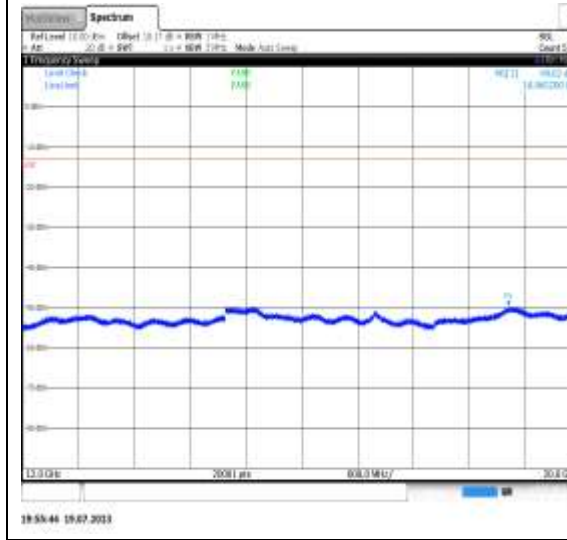
1-N71-PC3-15-5-L-13-N/A-DFT-256QAM-Edge_1RB_Left-1@0-30-1000-Ant1-678.54--48.38--13-PASS



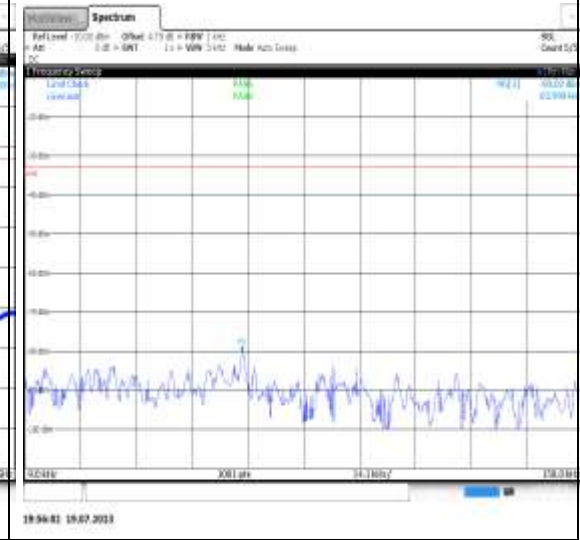
1-N71-PC3-15-5-L-13-N/A-DFT-256QAM-Edge_1RB_Left-1@0-1000-3000-Ant1-1326.60--40.11--13-PASS



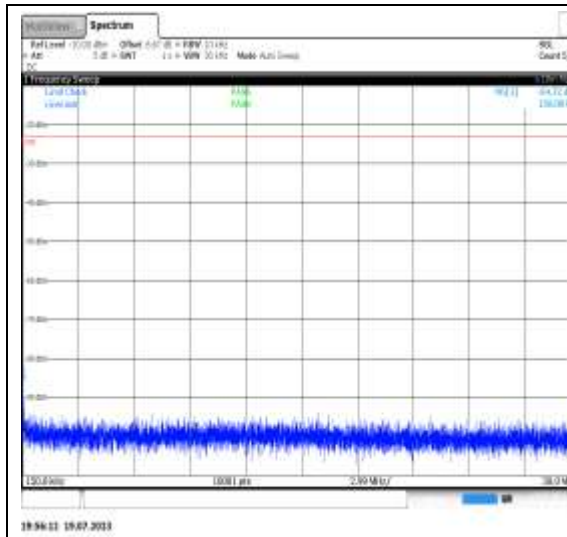
1-N71-PC3-15-5-L-13-N/A-DFT-256QAM-Edge_1RB_Left-1@0-3000-12000-Ant1-7977.90--43.69--13-PASS



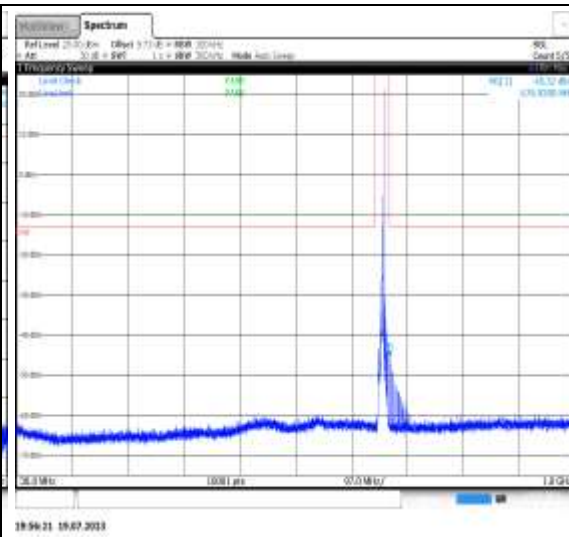
1-N71-PC3-15-5-L-13-N/A-DFT-256QAM-Edge_1RB_Left-1@0-12000-20000-Ant1-18965.20--49.62--13-PASS



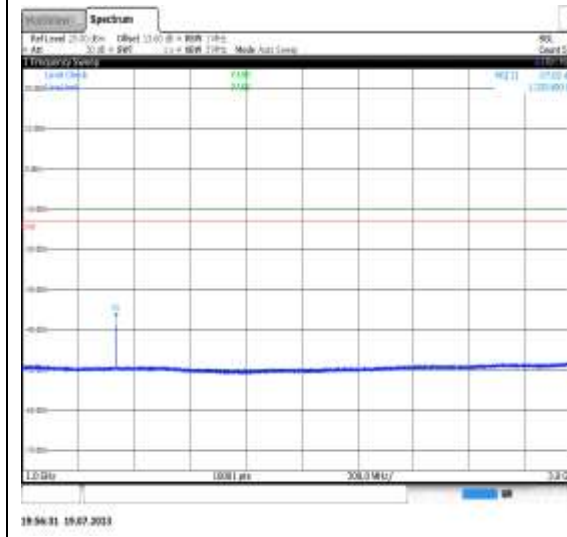
1-N71-PC3-15-5-L-14-N/A-DFT-256QAM-Edge_1RB_Right-1@24.0-0.009-0.15-Ant1-0.06--80.02--33-PASS



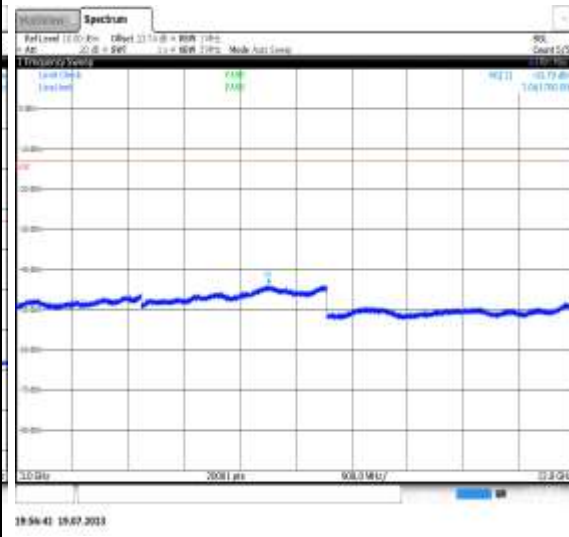
1-N71-PC3-15-5-L-14-N/A-DFT-256QAM-Edge_1RB_Right-1@24-0.15-30-Ant1-0.15--84.72--23-PASS



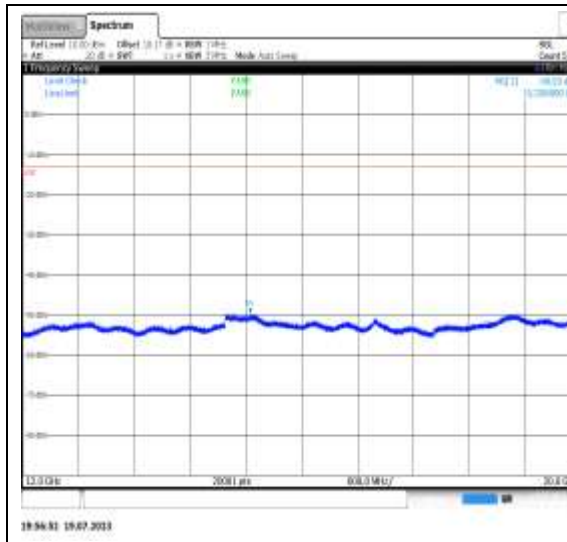
1-N71-PC3-15-5-L-14-N/A-DFT-256QAM-Edge_1RB_Right-1@24-30-1000-Ant1-678.93--45.32--13-PASS



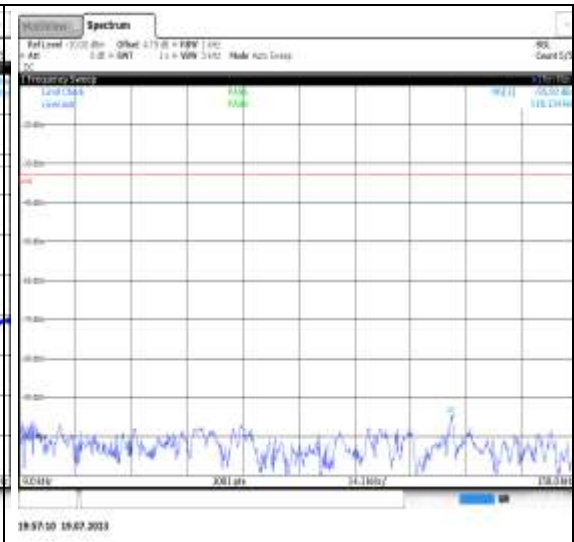
1-N71-PC3-15-5-L-14-N/A-DFT-256QAM-Edge_1RB_Right-1@24-1000-3000-Ant1-1335.40--37.02--13-PASS



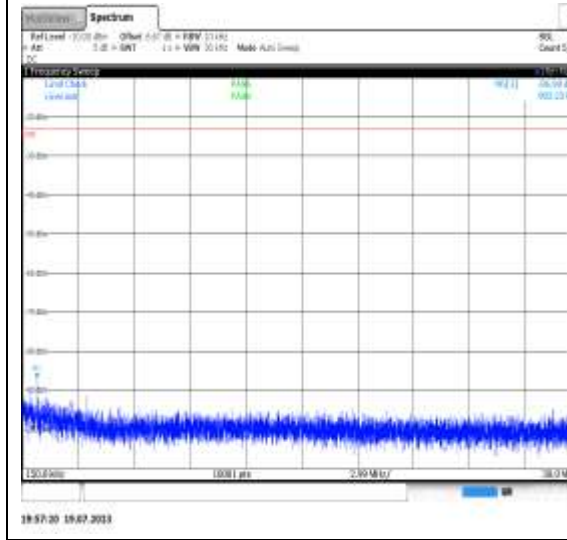
1-N71-PC3-15-5-L-14-N/A-DFT-256QAM-Edge_1RB_Right-1@24-3000-12000-Ant1-7061.70--43.79--13-PASS



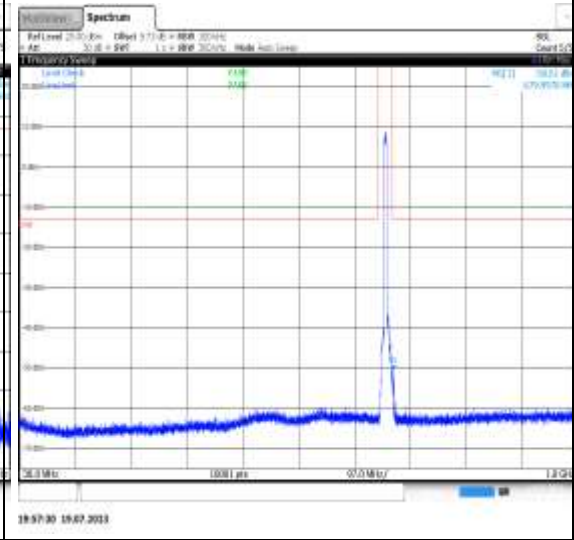
1-N71-PC3-15-5-L-14-N/A-DFT-256QAM-Edge_1RB_Right-1@24-12000-20000-Ant1-15258.80--49.53--13-PASS



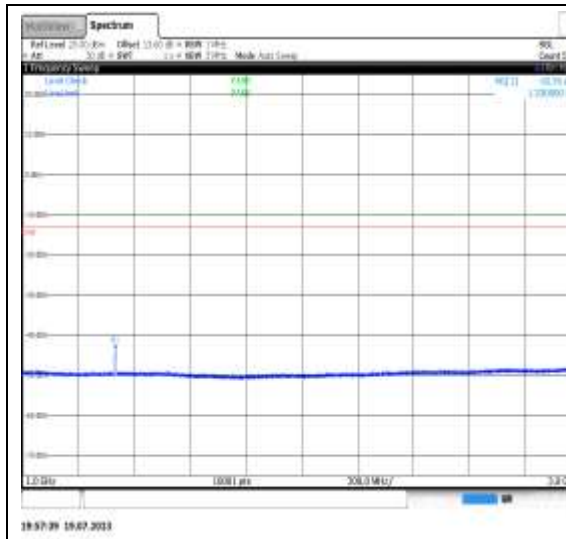
1-N71-PC3-15-5-L-15-N/A-DFT-256QAM-Outer_Full-25@0-0.009-0.15-Ant1-0.12--95.92--33-PASS



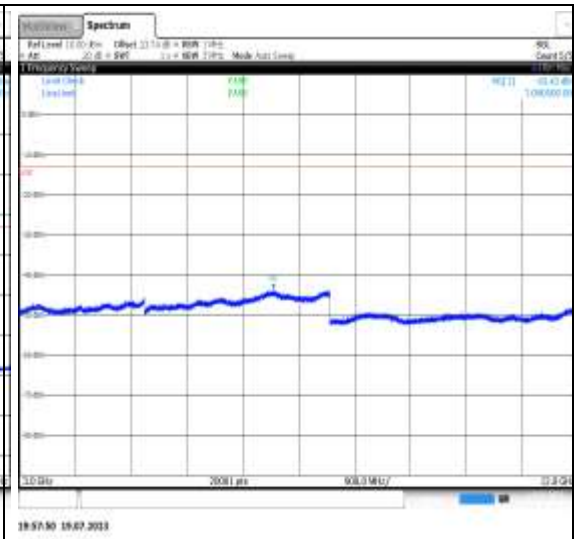
1-N71-PC3-15-5-L-15-N/A-DFT-256QAM-Outer_Full-25@0-0.15-30-Ant1-0.90--86.98--23-PASS



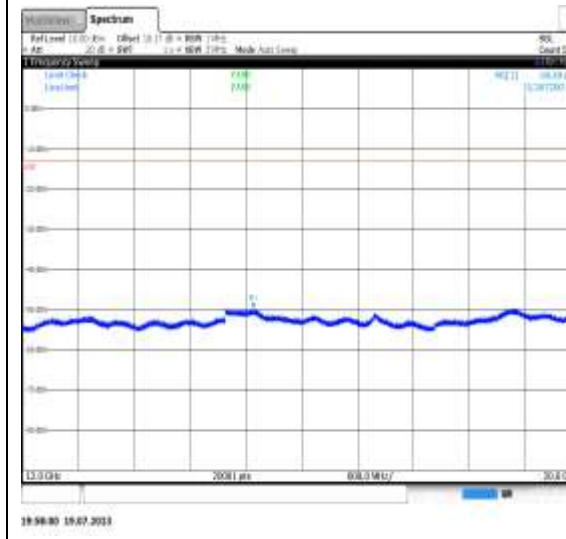
1-N71-PC3-15-5-L-15-N/A-DFT-256QAM-Outer_Full-25@0-30-1000-Ant1-680.00--50.51--13-PASS



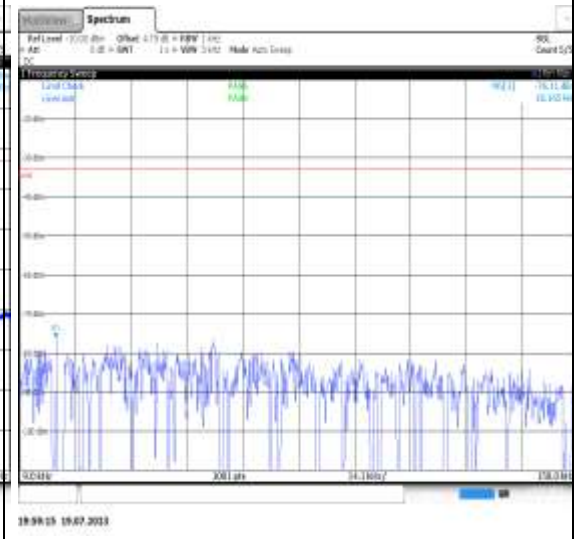
1-N71-PC3-15-5-L-15-N/A-DFT-256QAM-Outer_Full-25@0-1000-3000-Ant1-1330.80--43.76--13-PASS



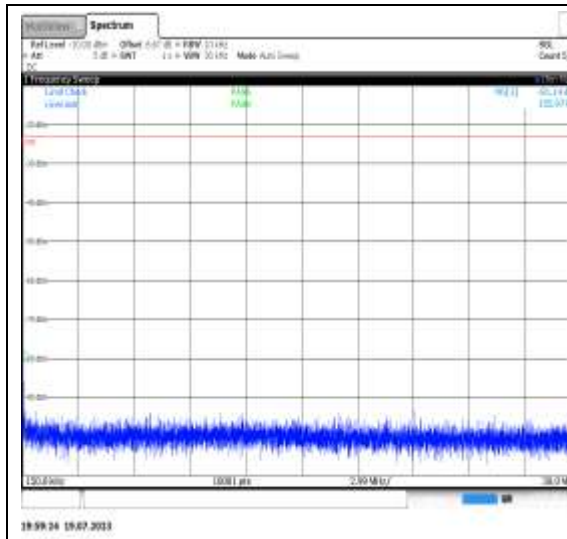
1-N71-PC3-15-5-L-15-N/A-DFT-256QAM-Outer_Full-25@0-3000-12000-Ant1-7090.50--43.43--13-PASS



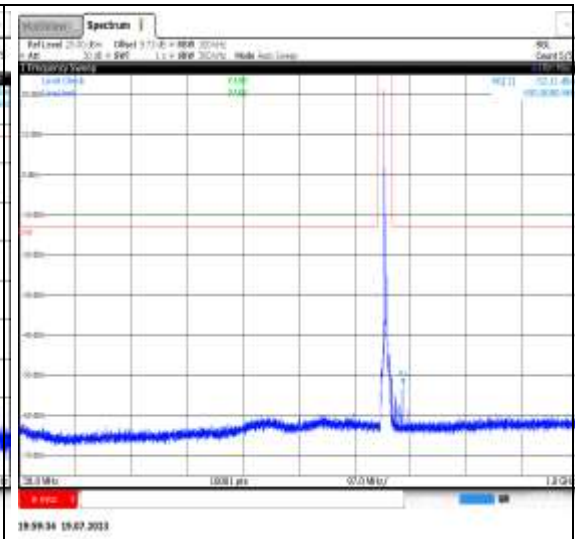
1-N71-PC3-15-5-L-15-N/A-DFT-256QAM-Outer_Full-25@0-12000-20000-Ant1-15307.20--49.49--13-PASS



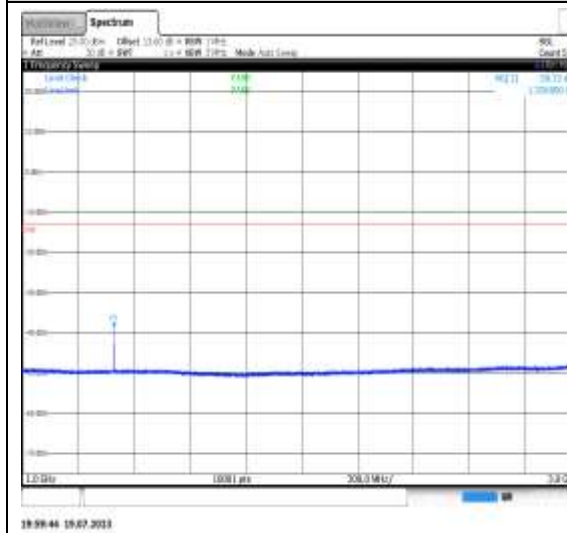
1-N71-PC3-15-5-L-16-N/A-CP-QPSK-Edge_1RB_Left-1@0-0.009-0.15-Ant1-0.02--76.11--33-PASS



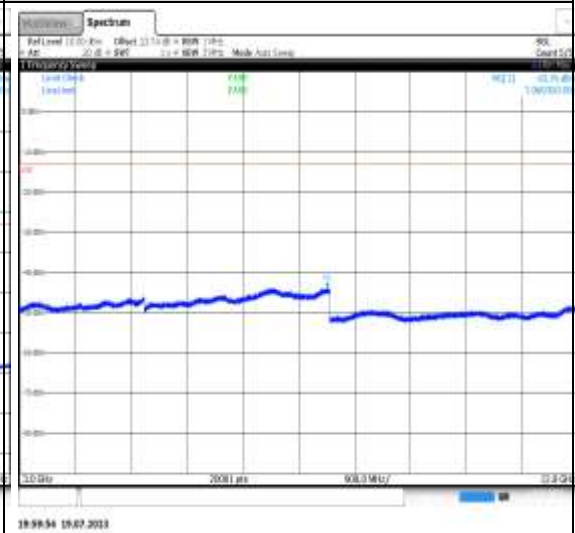
1-N71-PC3-15-5-L-16-N/A-CP-QPSK-
Edge_1RB_Left-1@0-0.15-30-Ant1-0.16--
81.14--23-PASS



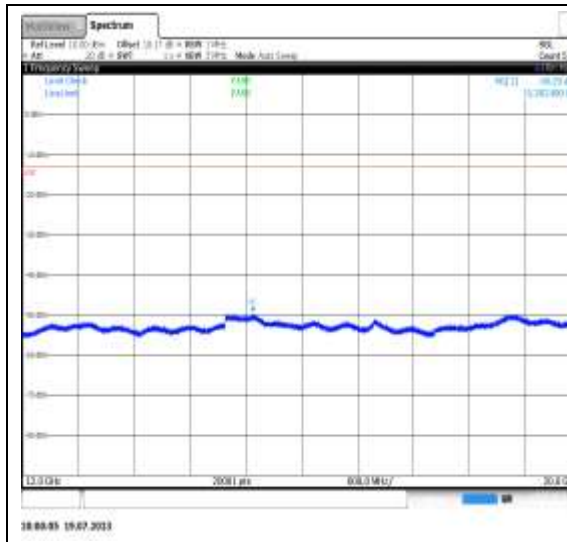
1-N71-PC3-15-5-L-16-N/A-CP-QPSK-
Edge_1RB_Left-1@0-30-1000-Ant1-695.81--
52.11--13-PASS



1-N71-PC3-15-5-L-16-N/A-CP-QPSK-
Edge_1RB_Left-1@0-1000-3000-Ant1-
1326.80--38.72--13-PASS

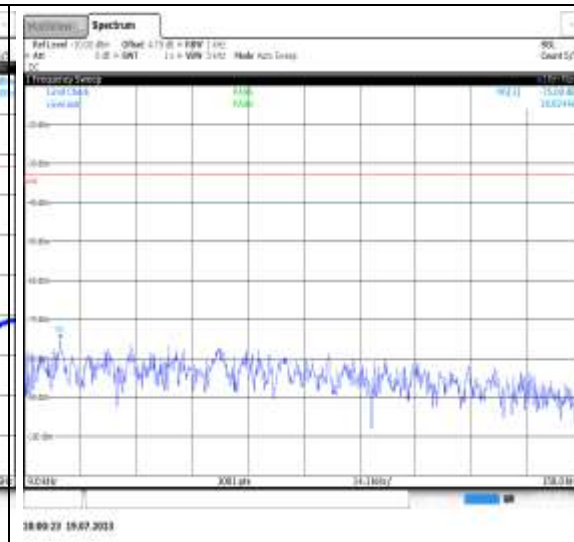


1-N71-PC3-15-5-L-16-N/A-CP-QPSK-
Edge_1RB_Left-1@0-3000-12000-Ant1-
7960.35--43.76--13-PASS



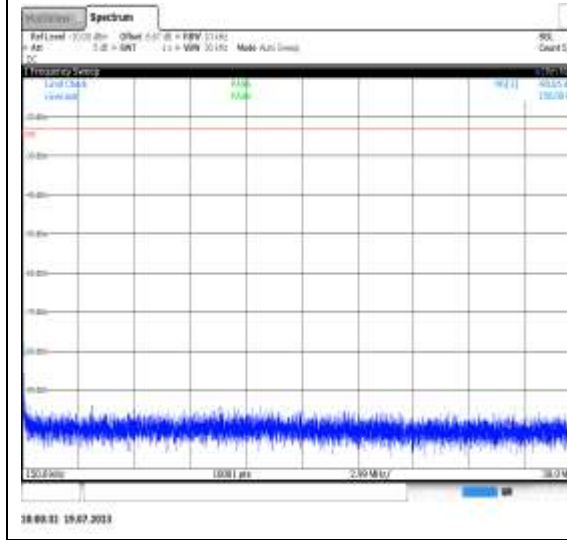
18:00:03 19.07.2013

1-N71-PC3-15-5-L-16-N/A-CP-QPSK-Edge_1RB_Left-1@0-12000-20000-Ant1-15302.40--49.29--13-PASS



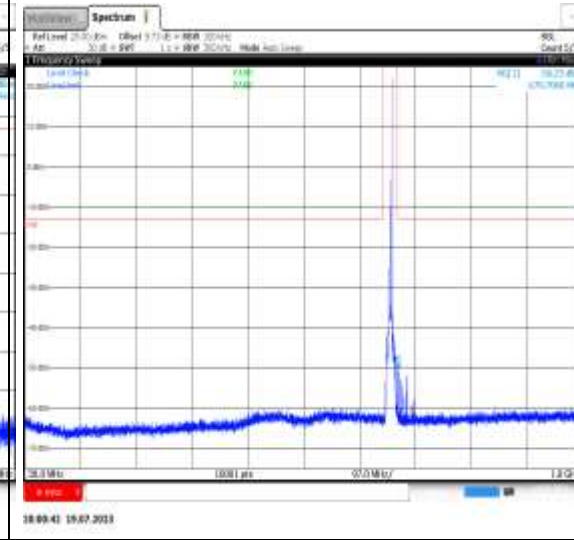
18:00:20 19.07.2013

1-N71-PC3-15-5-L-17-N/A-CP-QPSK-Edge_1RB_Right-1@24-0.009-0.15-Ant1-0.02--75.08--33-PASS



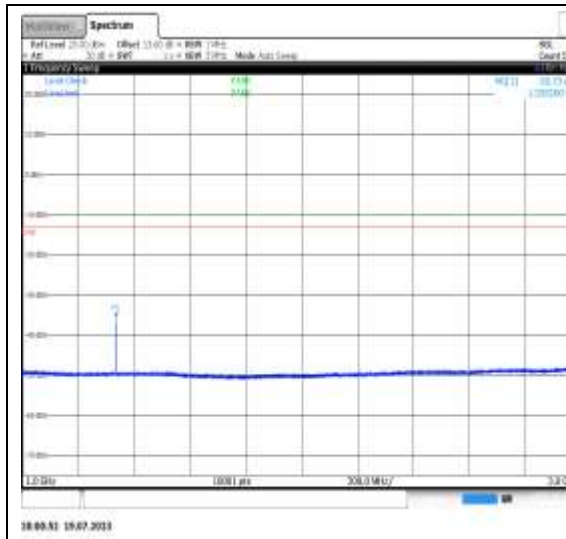
18:00:31 19.07.2013

1-N71-PC3-15-5-L-17-N/A-CP-QPSK-Edge_1RB_Right-1@24-0.15-30-Ant1-0.15--80.85--23-PASS

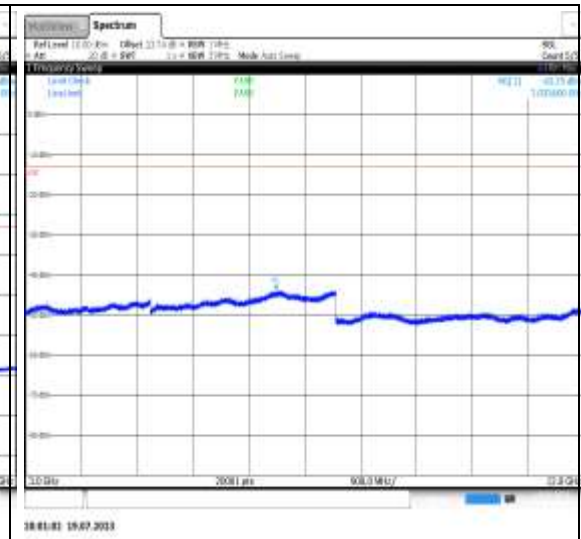


18:00:41 19.07.2013

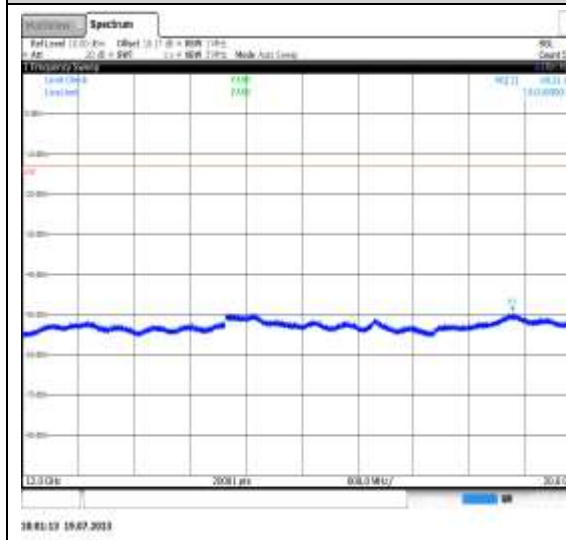
1-N71-PC3-15-5-L-17-N/A-CP-QPSK-Edge_1RB_Right-1@24-30-1000-Ant1-679.71--50.25--13-PASS



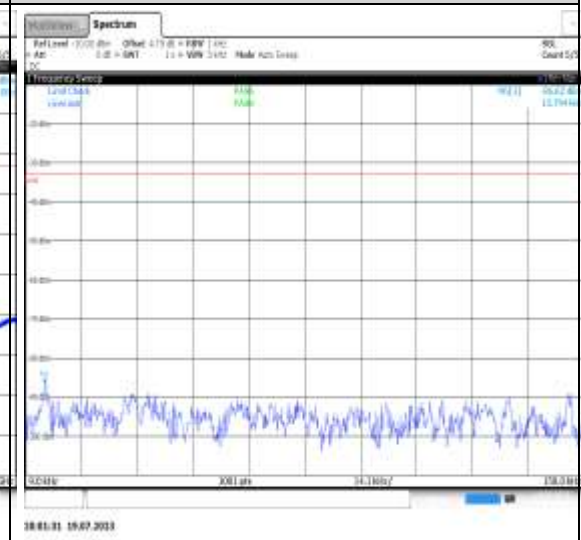
1-N71-PC3-15-5-L-17-N/A-CP-QPSK-Edge_1RB_Right-1@24-1000-3000-Ant1-1335.20--35.73--13-PASS



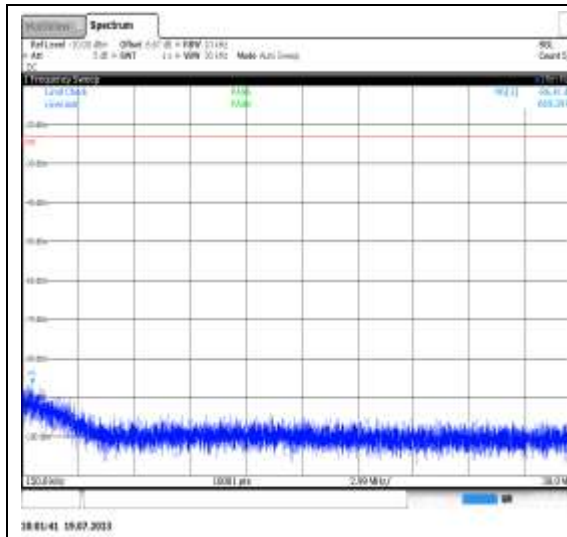
1-N71-PC3-15-5-L-17-N/A-CP-QPSK-Edge_1RB_Right-1@24-3000-12000-Ant1-7035.60--43.75--13-PASS



1-N71-PC3-15-5-L-17-N/A-CP-QPSK-Edge_1RB_Right-1@24-12000-20000-Ant1-19018.00--49.31--13-PASS

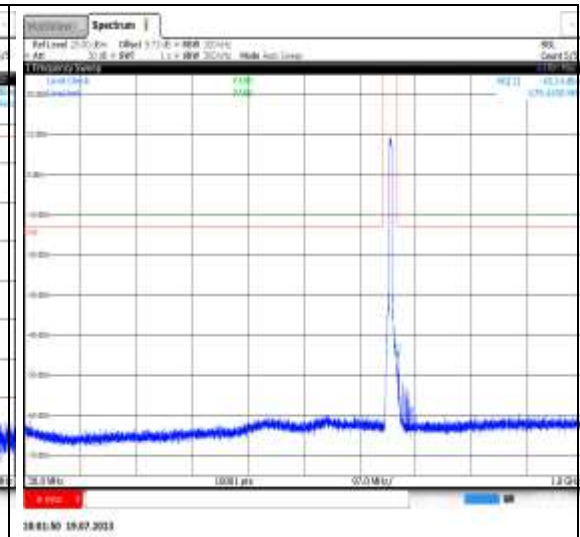


1-N71-PC3-15-5-L-18-N/A-CP-QPSK-Outer_Full-25@0-0.009-0.15-Ant1-0.01--86.62--33-PASS



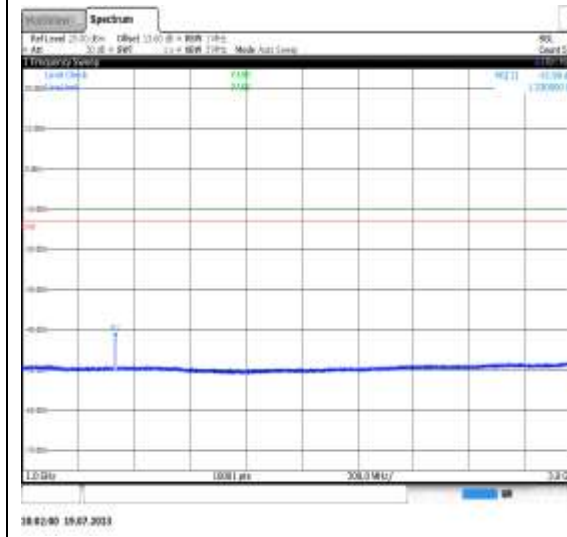
18:01:41 19.07.2013

1-N71-PC3-15-5-L-18-N/A-CP-QPSK-
Outer_Full-25@0-0.15-30-Ant1-0.67--86.41--
23-PASS



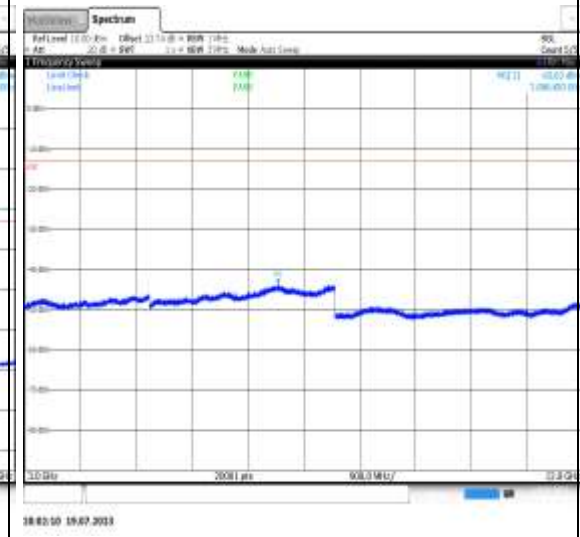
18:01:50 19.07.2013

1-N71-PC3-15-5-L-18-N/A-CP-QPSK-
Outer_Full-25@0-30-1000-Ant1-678.45--
45.24--13-PASS



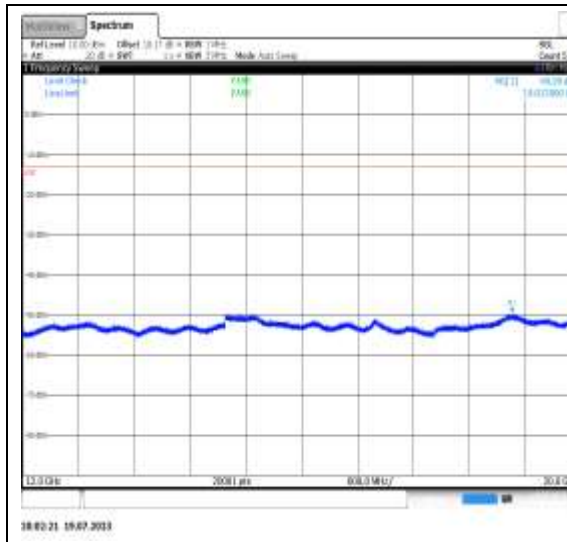
18:02:00 19.07.2013

1-N71-PC3-15-5-L-18-N/A-CP-QPSK-
Outer_Full-25@0-1000-3000-Ant1-1330.80--
41.98--13-PASS



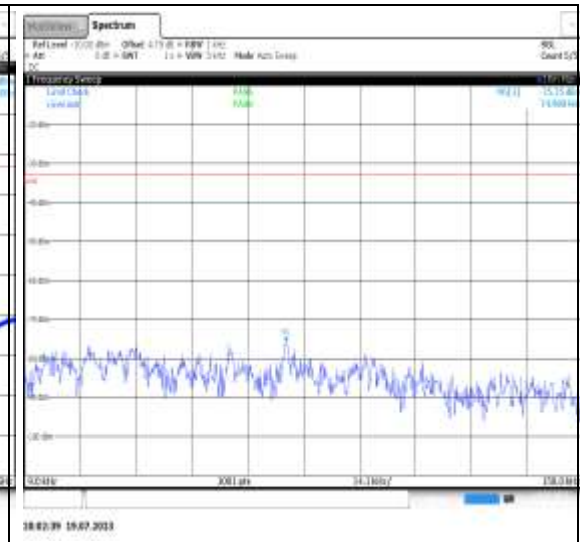
18:02:10 19.07.2013

1-N71-PC3-15-5-L-18-N/A-CP-QPSK-
Outer_Full-25@0-3000-12000-Ant1-7086.45-
-43.63--13-PASS



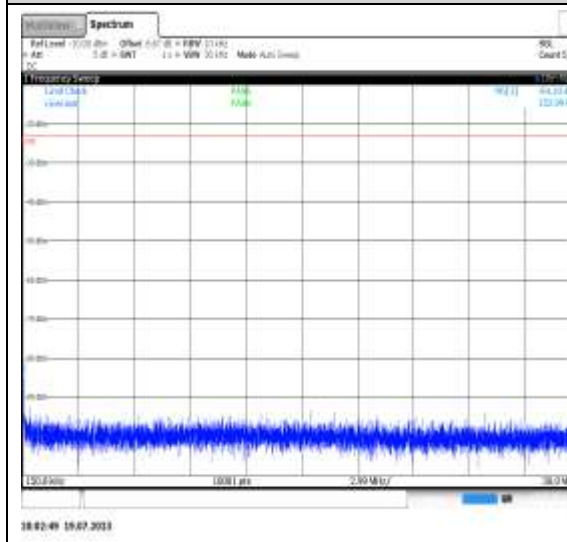
18:40:21 19/07/2013

1-N71-PC3-15-5-L-18-N/A-CP-QPSK-Outer_Full-25@0-12000-20000-Ant1-19012.80--49.39--13-PASS



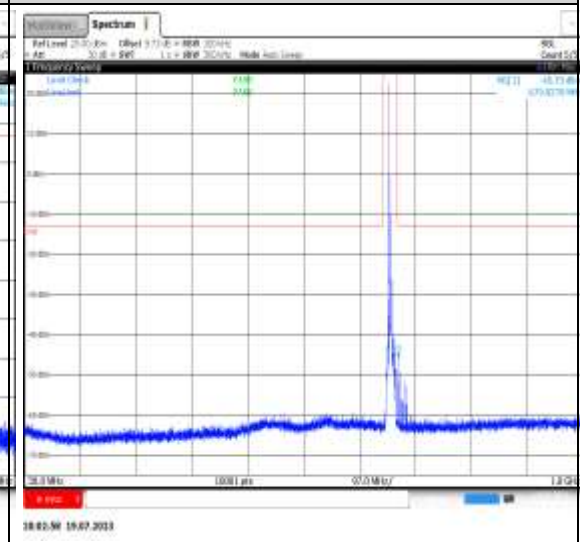
18:40:39 19/07/2013

1-N71-PC3-15-5-L-19-N/A-CP-16QAM-Edge_1RB_Left-1@0-0.009-0.15-Ant1-0.07--75.75--33-PASS



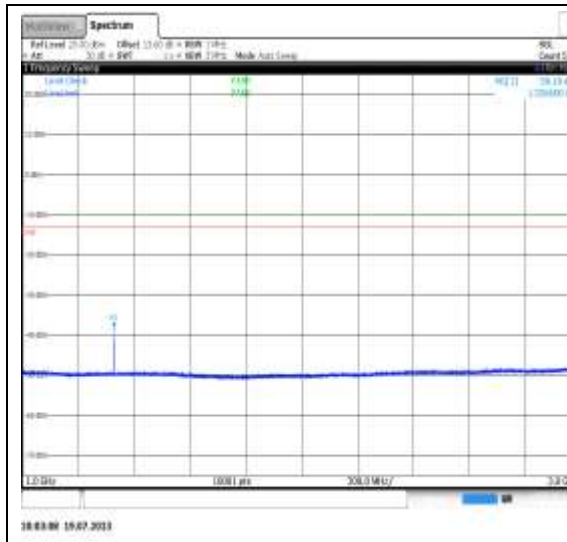
18:40:49 19/07/2013

1-N71-PC3-15-5-L-19-N/A-CP-16QAM-Edge_1RB_Left-1@0-0.15-30-Ant1-0.15--84.10--23-PASS

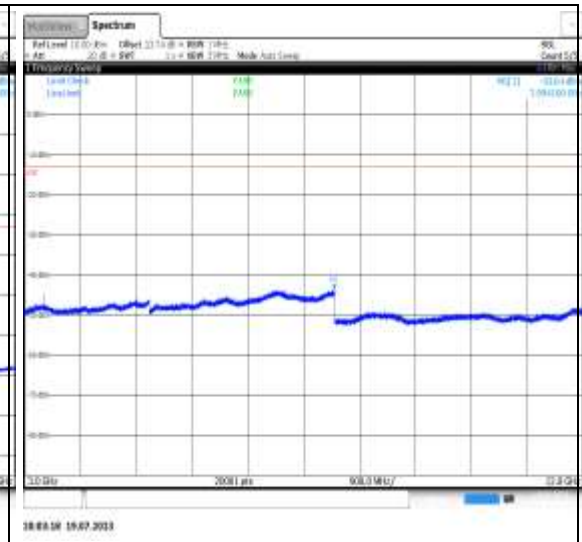


18:40:58 19/07/2013

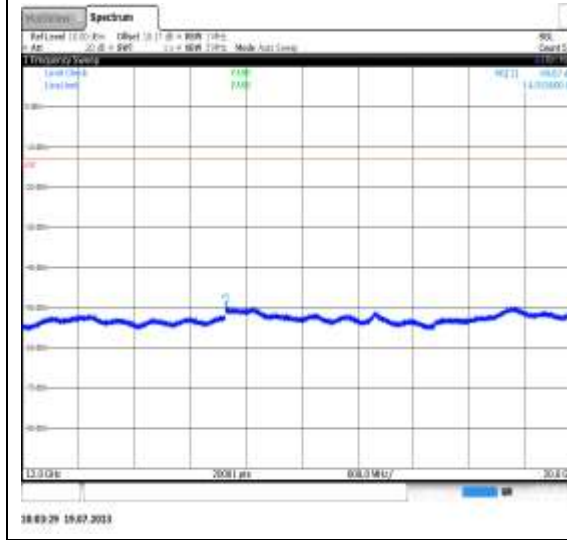
1-N71-PC3-15-5-L-19-N/A-CP-16QAM-Edge_1RB_Left-1@0-30-1000-Ant1-679.03--45.73--13-PASS



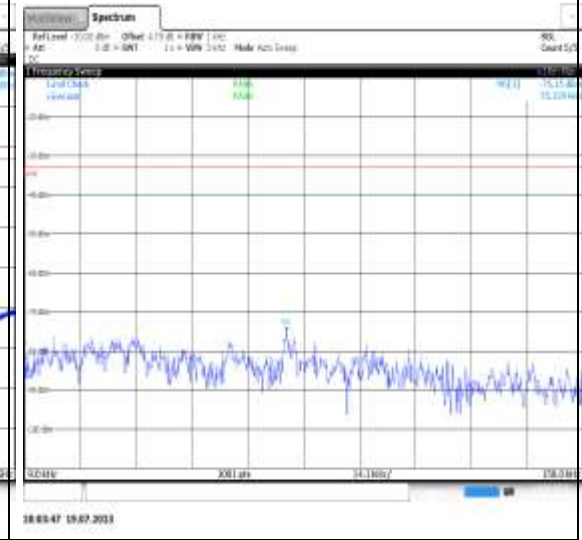
1-N71-PC3-15-5-L-19-N/A-CP-16QAM-Edge_1RB_Left-1@0-1000-3000-Ant1-1326.60--38.18--13-PASS



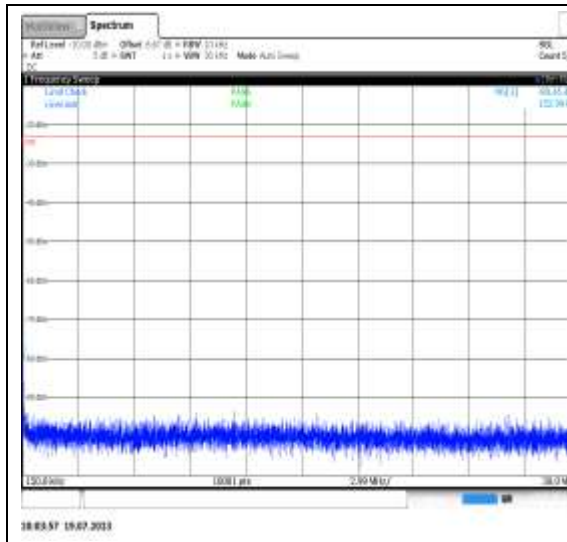
1-N71-PC3-15-5-L-19-N/A-CP-16QAM-Edge_1RB_Left-1@0-3000-12000-Ant1-7994.10--43.64--13-PASS



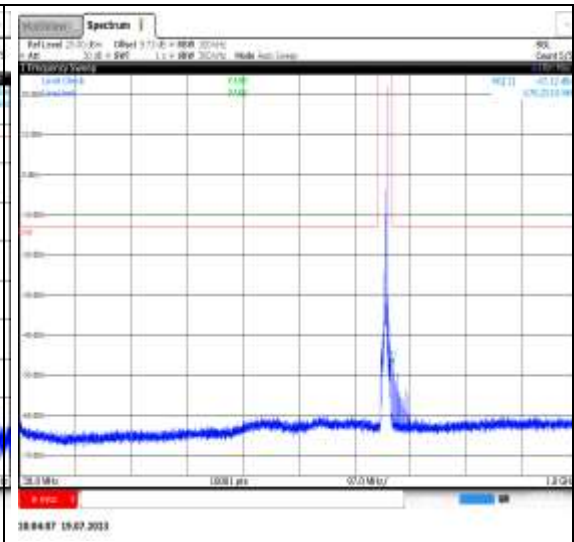
1-N71-PC3-15-5-L-19-N/A-CP-16QAM-Edge_1RB_Left-1@0-12000-20000-Ant1-14915.60--49.67--13-PASS



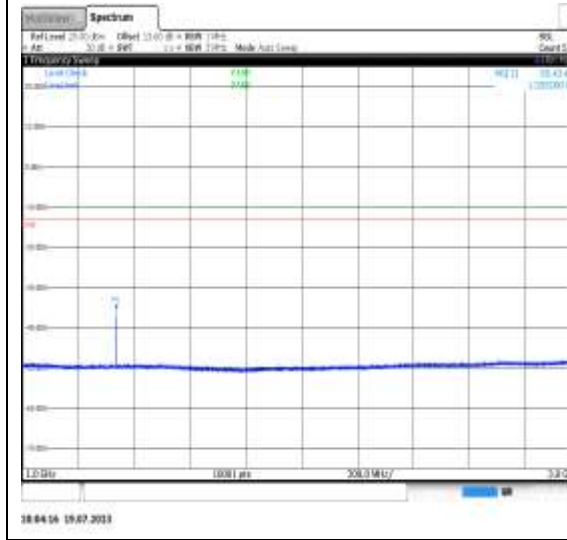
1-N71-PC3-15-5-L-20-N/A-CP-16QAM-Edge_1RB_Right-1@24.0-0.009-0.15-Ant1-0.08--75.15--33-PASS



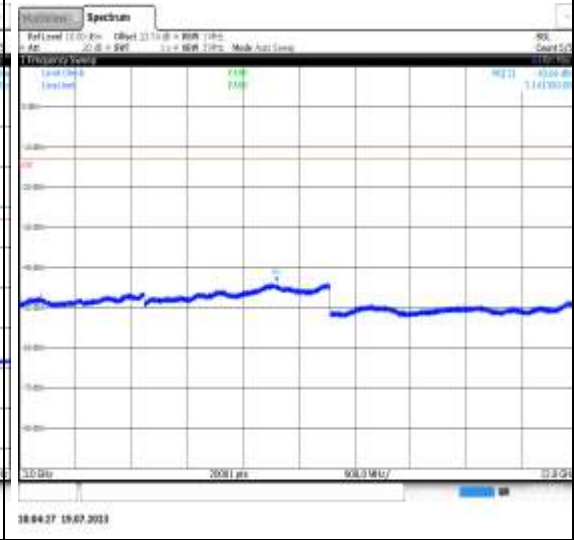
1-N71-PC3-15-5-L-20-N/A-CP-16QAM-Edge_1RB_Right-1@24-0.15-30-Ant1-0.15--80.45--23-PASS



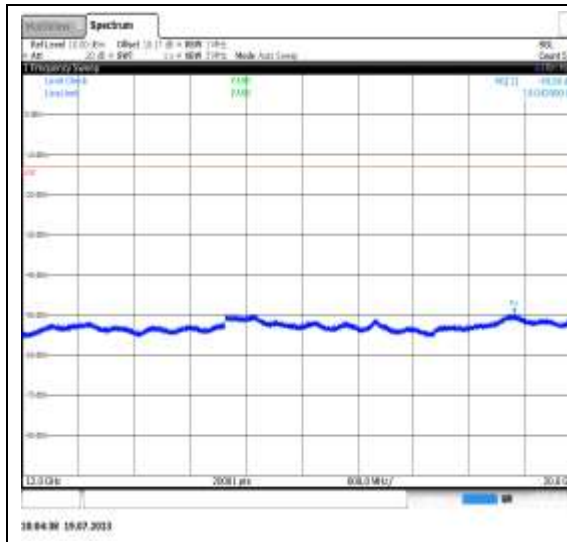
1-N71-PC3-15-5-L-20-N/A-CP-16QAM-Edge_1RB_Right-1@24-30-1000-Ant1-678.25--47.12--13-PASS



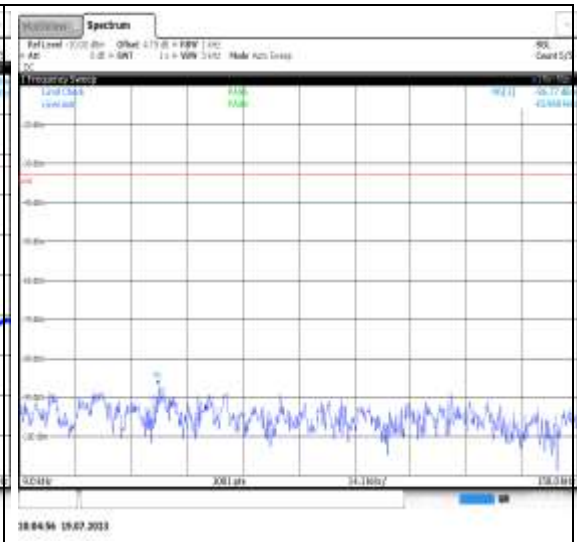
1-N71-PC3-15-5-L-20-N/A-CP-16QAM-Edge_1RB_Right-1@24-1000-3000-Ant1-1335.20--35.43--13-PASS



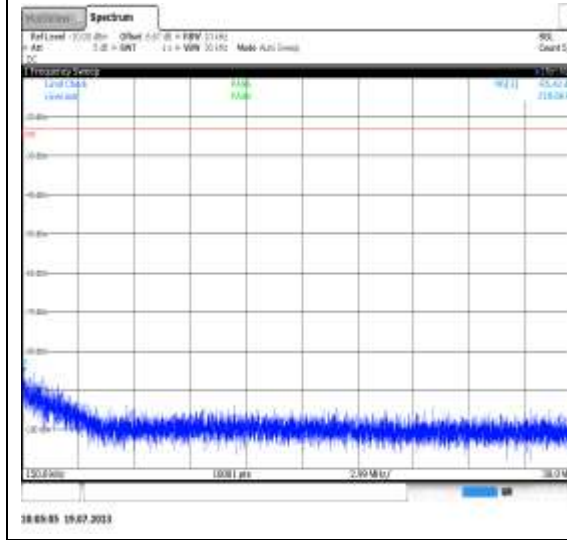
1-N71-PC3-15-5-L-20-N/A-CP-16QAM-Edge_1RB_Right-1@24-3000-12000-Ant1-7141.35--43.66--13-PASS



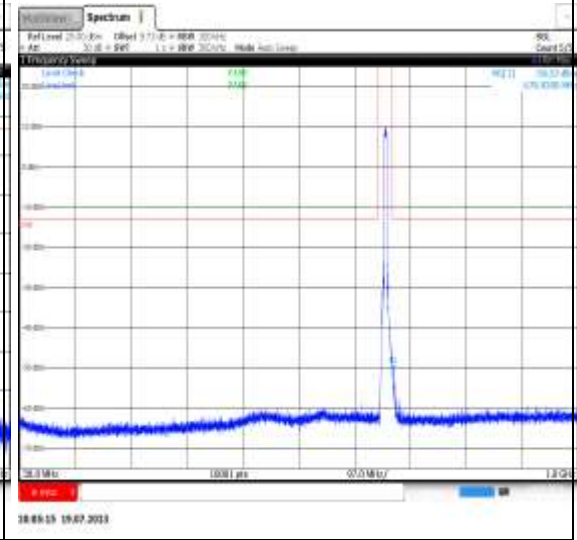
1-N71-PC3-15-5-L-20-N/A-CP-16QAM-Edge_1RB_Right-1@24-12000-20000-Ant1-19042.00--49.58--13-PASS



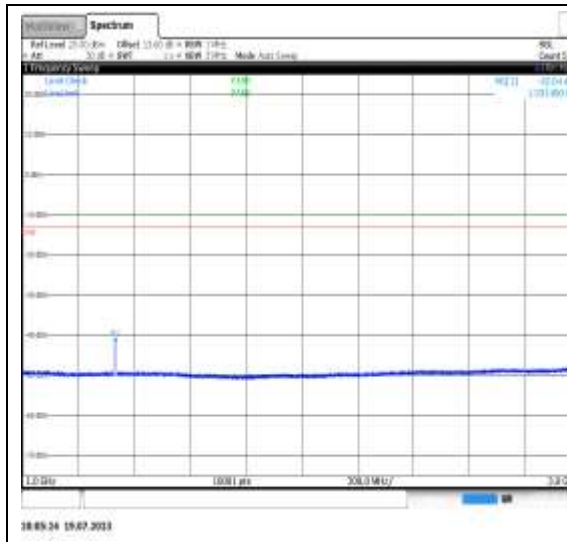
1-N71-PC3-15-5-L-21-N/A-CP-16QAM-Outer_Full-25@0-0.009-0.15-Ant1-0.04--86.77--33-PASS



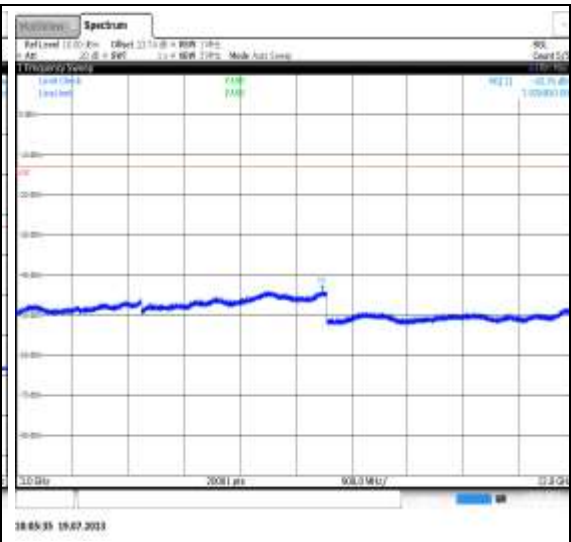
1-N71-PC3-15-5-L-21-N/A-CP-16QAM-Outer_Full-25@0-0.15-30-Ant1-0.22--85.43--23-PASS



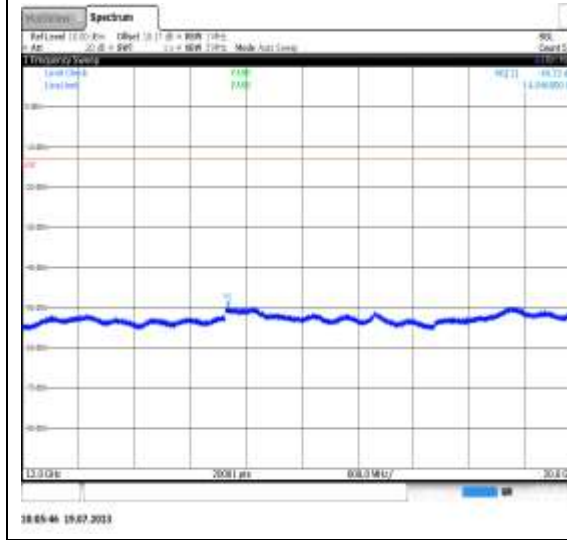
1-N71-PC3-15-5-L-21-N/A-CP-16QAM-Outer_Full-25@0-30-1000-Ant1-678.93--50.53--13-PASS



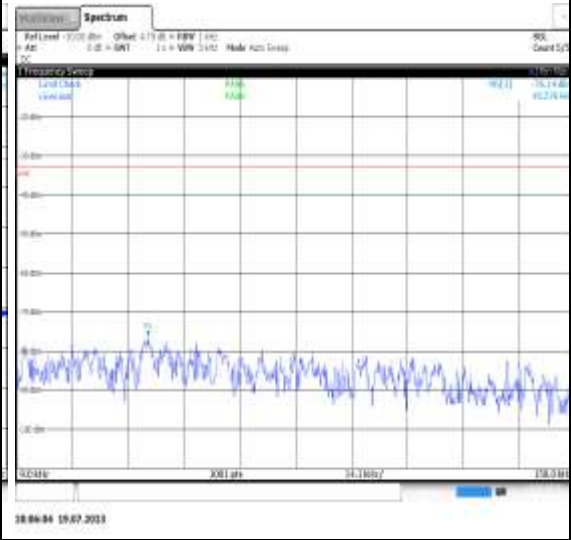
1-N71-PC3-15-5-L-21-N/A-CP-16QAM-Outer_Full-25@0-1000-3000-Ant1-1331.40--42.04--13-PASS



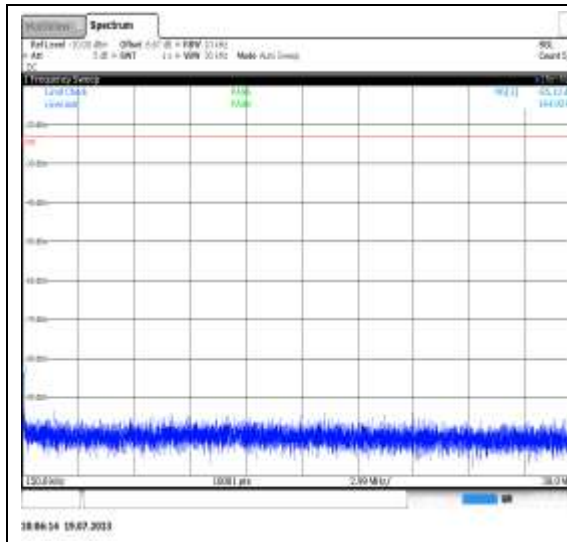
1-N71-PC3-15-5-L-21-N/A-CP-16QAM-Outer_Full-25@0-3000-12000-Ant1-7928.85--43.76--13-PASS



1-N71-PC3-15-5-L-21-N/A-CP-16QAM-Outer_Full-25@0-12000-20000-Ant1-14946.80--49.72--13-PASS

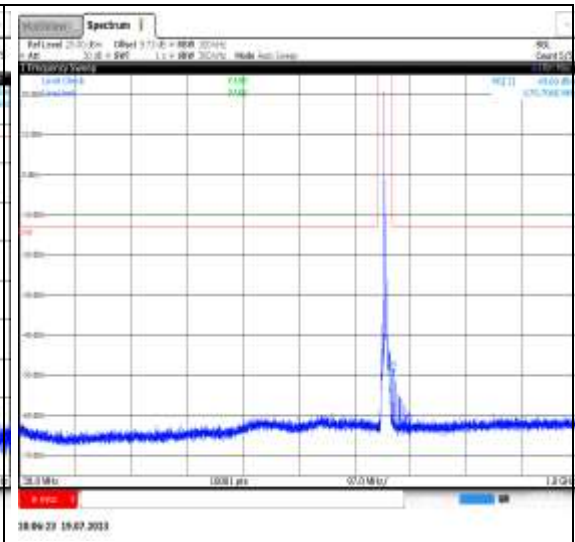


1-N71-PC3-15-5-L-22-N/A-CP-64QAM-Edge_1RB_Left-1@0-0.009-0.15-Ant1-0.04--76.14--33-PASS



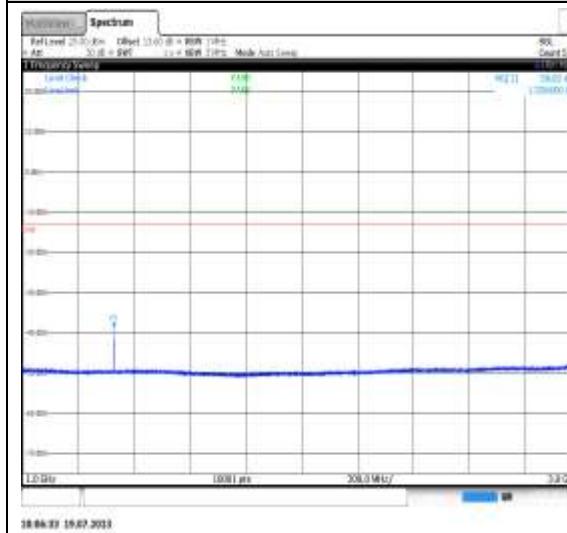
18:06:54 19/07/2013

1-N71-PC3-15-5-L-22-N/A-CP-64QAM-Edge_1RB_Left-1@0-0.15-30-Ant1-0.16--85.13--23-PASS



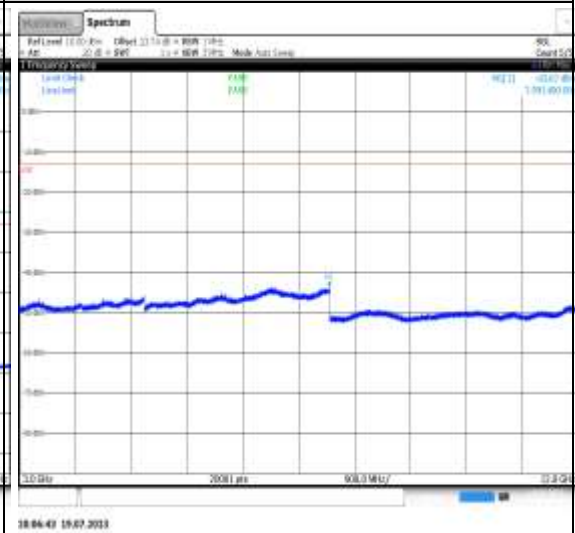
18:06:23 19/07/2013

1-N71-PC3-15-5-L-22-N/A-CP-64QAM-Edge_1RB_Left-1@0-30-1000-Ant1-679.71--49.60--13-PASS



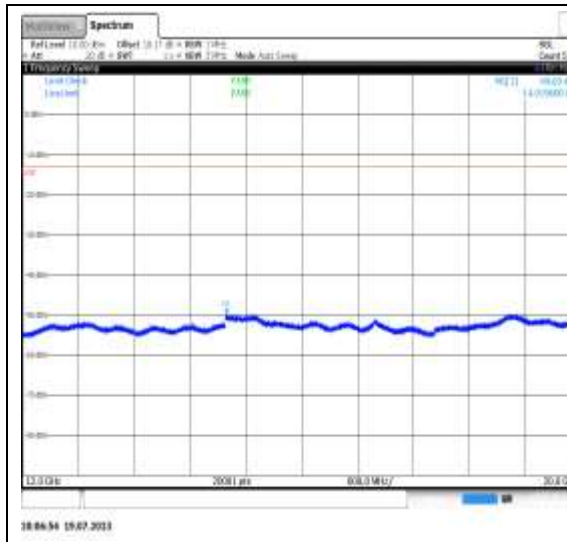
18:06:33 19/07/2013

1-N71-PC3-15-5-L-22-N/A-CP-64QAM-Edge_1RB_Left-1@0-1000-3000-Ant1-1326.60--38.82--13-PASS

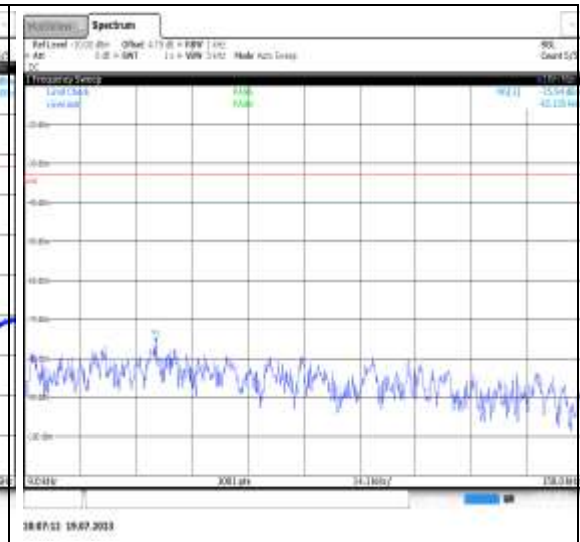


18:06:47 19/07/2013

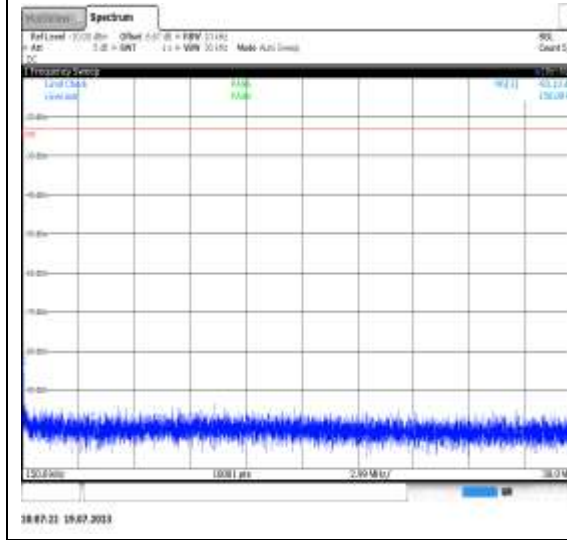
1-N71-PC3-15-5-L-22-N/A-CP-64QAM-Edge_1RB_Left-1@0-3000-12000-Ant1-7991.40--43.67--13-PASS



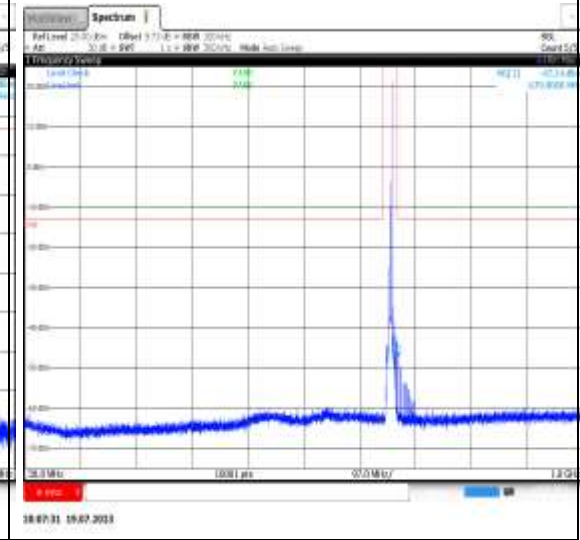
1-N71-PC3-15-5-L-22-N/A-CP-64QAM-Edge_1RB_Left-1@0-12000-20000-Ant1-14919.60--49.69--13-PASS



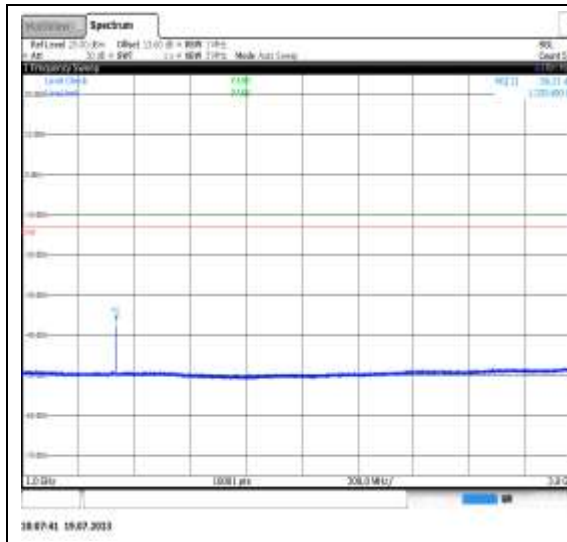
1-N71-PC3-15-5-L-23-N/A-CP-64QAM-Edge_1RB_Right-1@24-0.009-0.15-Ant1-0.04--75.94--33-PASS



1-N71-PC3-15-5-L-23-N/A-CP-64QAM-Edge_1RB_Right-1@24-0.15-30-Ant1-0.15--83.13--23-PASS

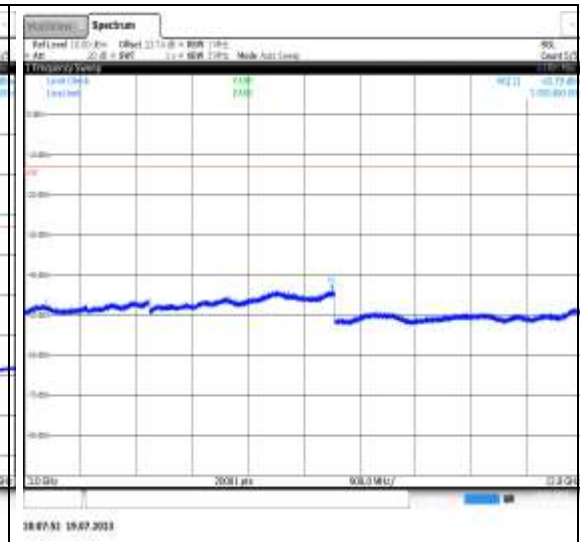


1-N71-PC3-15-5-L-23-N/A-CP-64QAM-Edge_1RB_Right-1@24-30-1000-Ant1-679.90--47.24--13-PASS



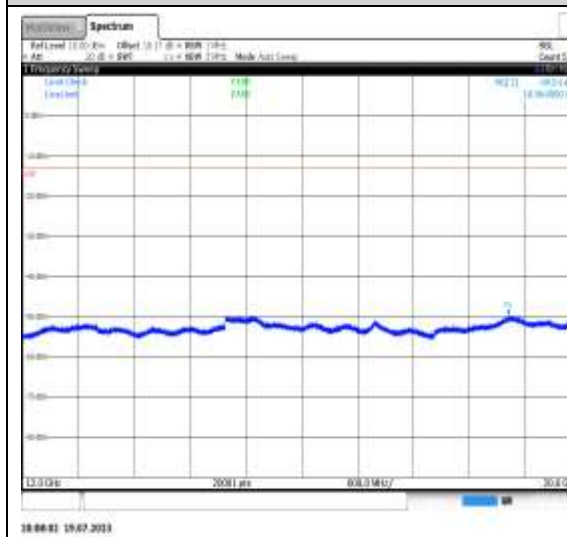
18:07:41 19.07.2013

1-N71-PC3-15-5-L-23-N/A-CP-64QAM-Edge_1RB_Right-1@24-1000-3000-Ant1-1335.40--36.21--13-PASS



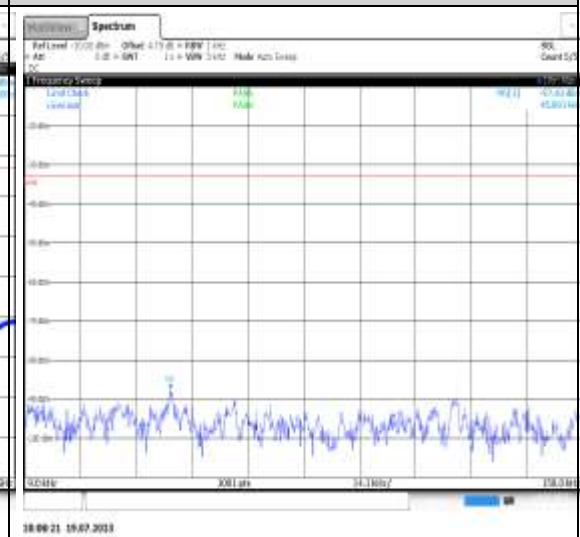
18:07:51 19.07.2013

1-N71-PC3-15-5-L-23-N/A-CP-64QAM-Edge_1RB_Right-1@24-3000-12000-Ant1-7955.40--43.79--13-PASS



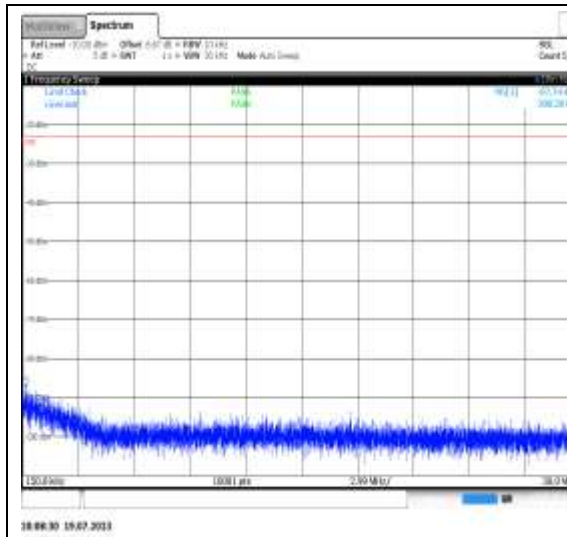
18:08:01 19.07.2013

1-N71-PC3-15-5-L-23-N/A-CP-64QAM-Edge_1RB_Right-1@24-12000-20000-Ant1-18964.80--49.54--13-PASS

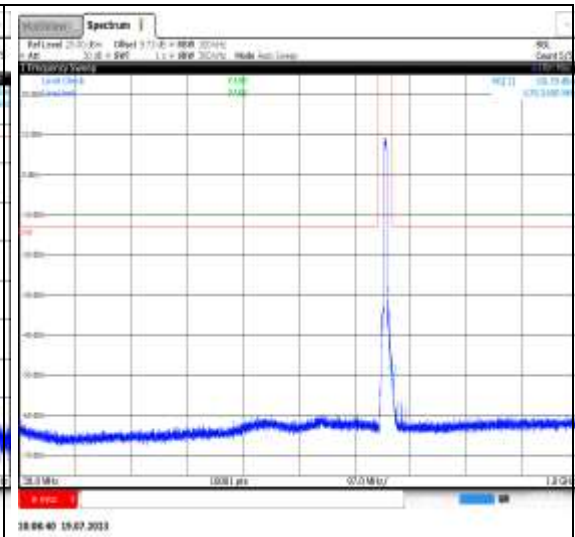


18:08:21 19.07.2013

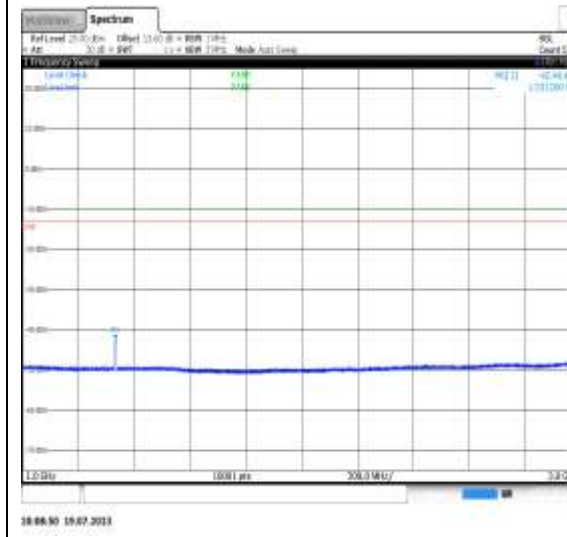
1-N71-PC3-15-5-L-24-N/A-CP-64QAM-Outer_Full-25@0-0.009-0.15-Ant1-0.05--87.43--33-PASS



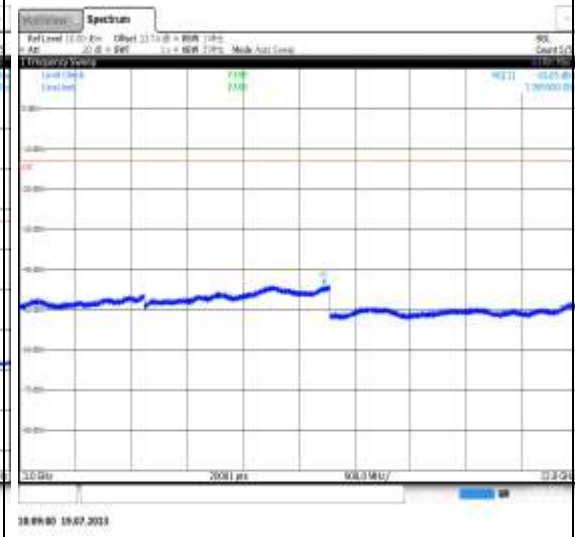
1-N71-PC3-15-5-L-24-N/A-CP-64QAM-
Outer_Full-25@0-0.15-30-Ant1-0.31--87.74--
23-PASS



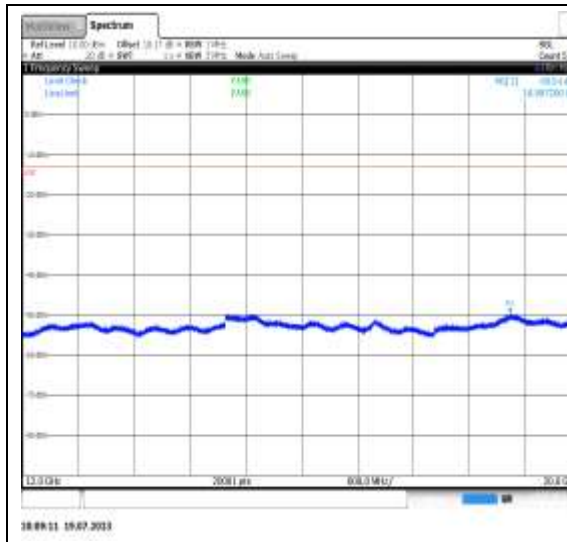
1-N71-PC3-15-5-L-24-N/A-CP-64QAM-
Outer_Full-25@0-30-1000-Ant1-678.35--
50.78--13-PASS



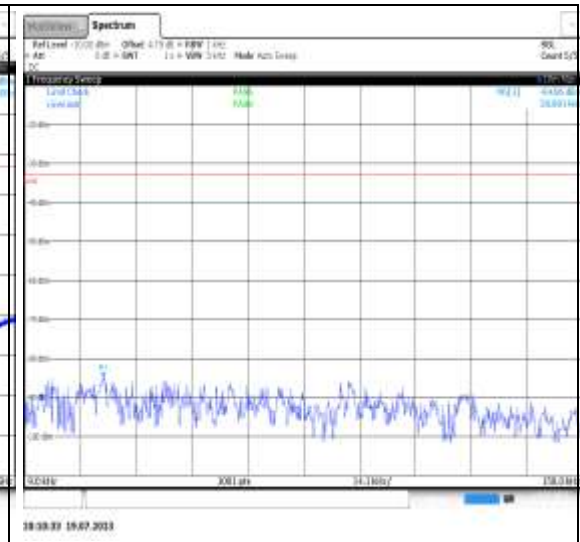
1-N71-PC3-15-5-L-24-N/A-CP-64QAM-
Outer_Full-25@0-1000-3000-Ant1-1331.20--
42.46--13-PASS



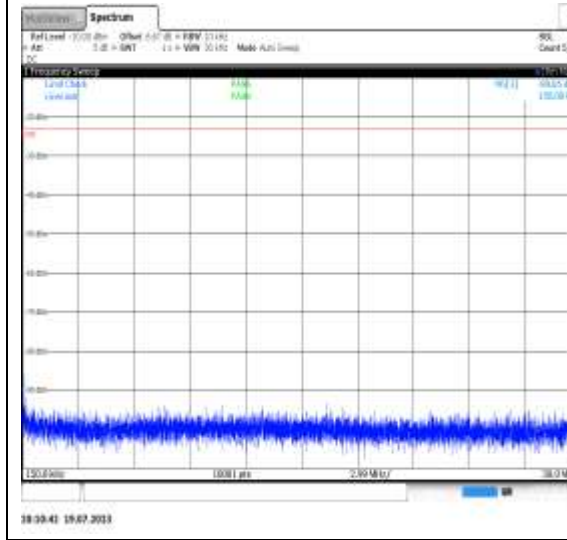
1-N71-PC3-15-5-L-24-N/A-CP-64QAM-
Outer_Full-25@0-3000-12000-Ant1-7909.95-
-43.85--13-PASS



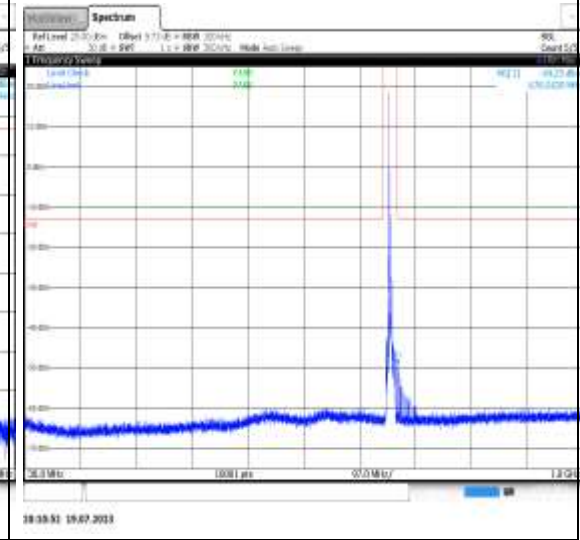
1-N71-PC3-15-5-L-24-N/A-CP-64QAM-Outer_Full-25@0-12000-20000-Ant1-18987.20--49.54--13-PASS



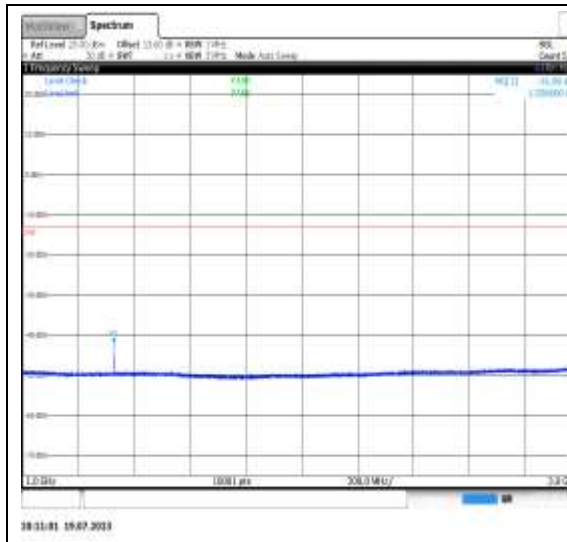
1-N71-PC3-15-5-L-25-N/A-CP-256QAM-Edge_1RB_Left-1@0-0.009-0.15-Ant1-0.03--84.86--33-PASS



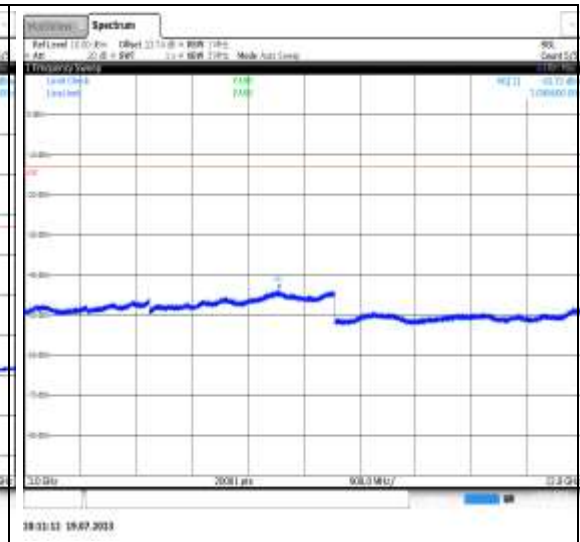
1-N71-PC3-15-5-L-25-N/A-CP-256QAM-Edge_1RB_Left-1@0-0.15-30-Ant1-0.15--88.85--23-PASS



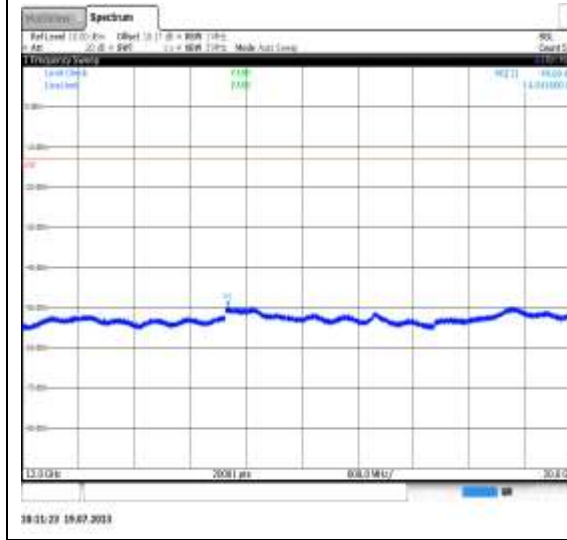
1-N71-PC3-15-5-L-25-N/A-CP-256QAM-Edge_1RB_Left-1@0-30-1000-Ant1-678.54--49.25--13-PASS



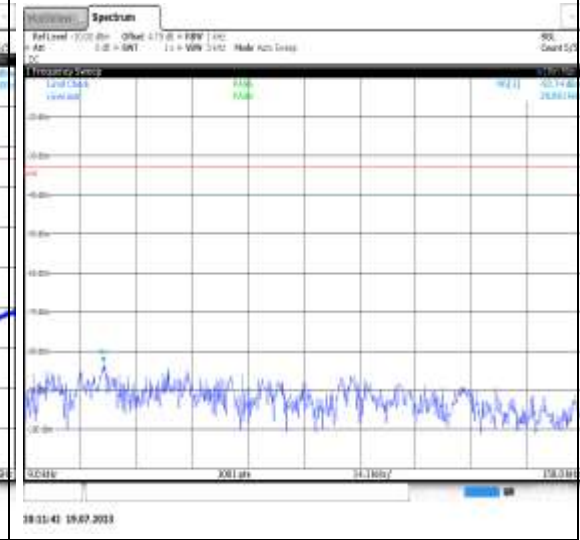
1-N71-PC3-15-5-L-25-N/A-CP-256QAM-Edge_1RB_Left-1@0-1000-3000-Ant1-1326.60--41.96--13-PASS



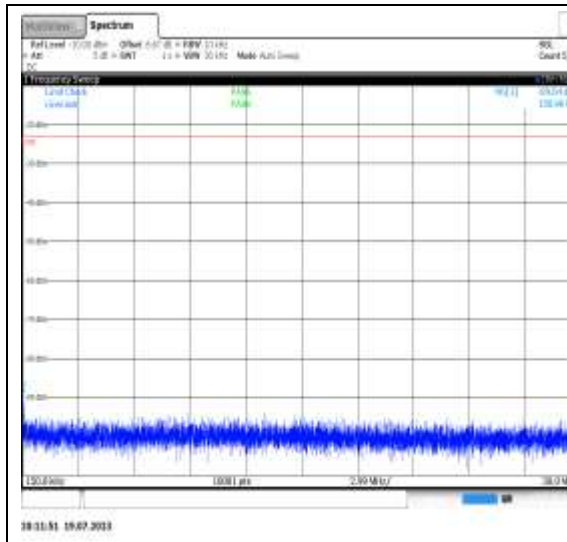
1-N71-PC3-15-5-L-25-N/A-CP-256QAM-Edge_1RB_Left-1@0-3000-12000-Ant1-7098.60--43.72--13-PASS



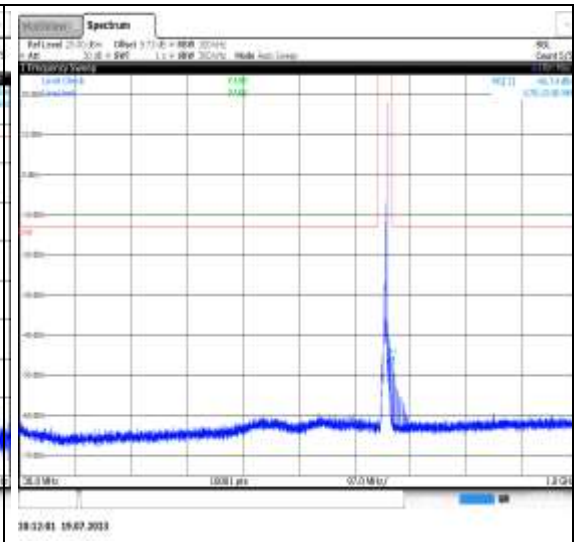
1-N71-PC3-15-5-L-25-N/A-CP-256QAM-Edge_1RB_Left-1@0-12000-20000-Ant1-14941.60--49.68--13-PASS



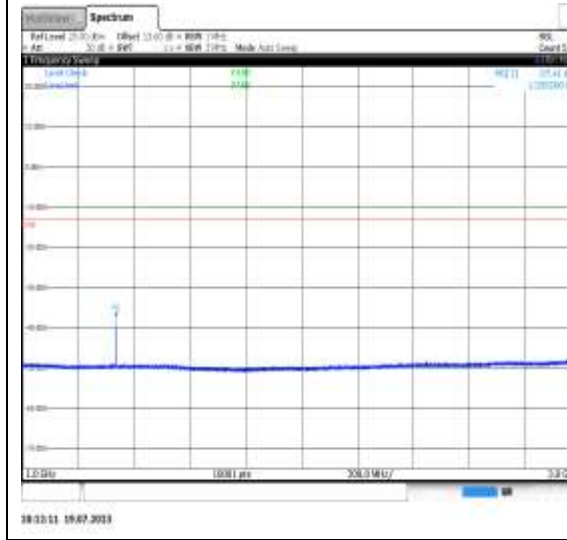
1-N71-PC3-15-5-L-26-N/A-CP-256QAM-Edge_1RB_Right-1@24.0-0.009-0.15-Ant1-0.03--82.74--33-PASS



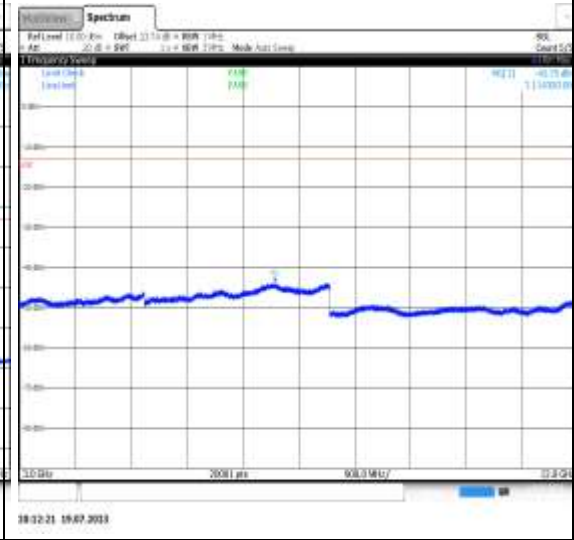
1-N71-PC3-15-5-L-26-N/A-CP-256QAM-Edge_1RB_Right-1@24-0.15-30-Ant1-0.16--89.04--23-PASS



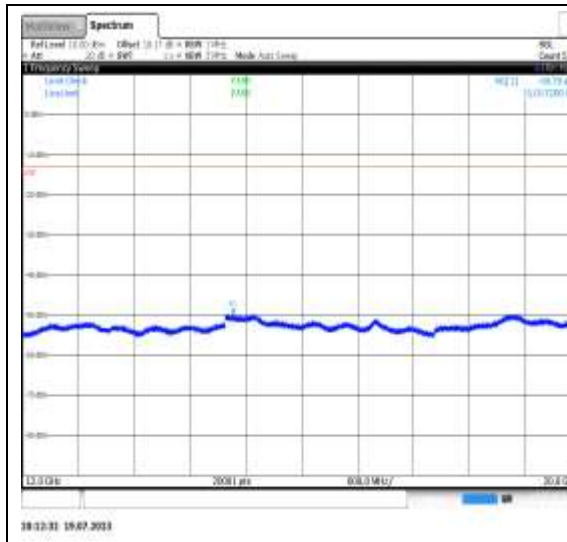
1-N71-PC3-15-5-L-26-N/A-CP-256QAM-Edge_1RB_Right-1@24-30-1000-Ant1-678.15--46.74--13-PASS



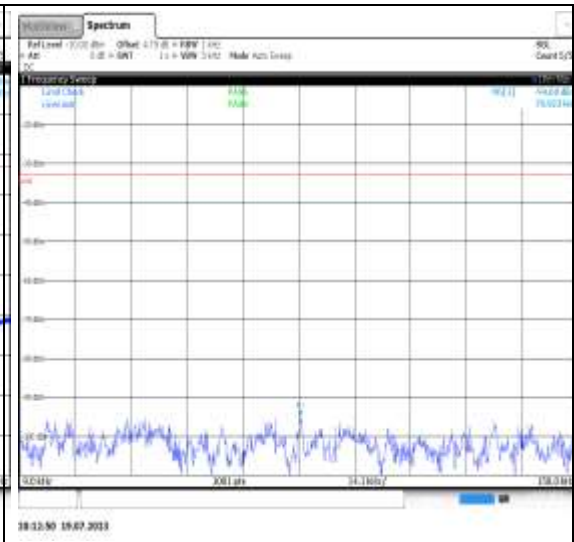
1-N71-PC3-15-5-L-26-N/A-CP-256QAM-Edge_1RB_Right-1@24-1000-3000-Ant1-1335.20--37.41--13-PASS



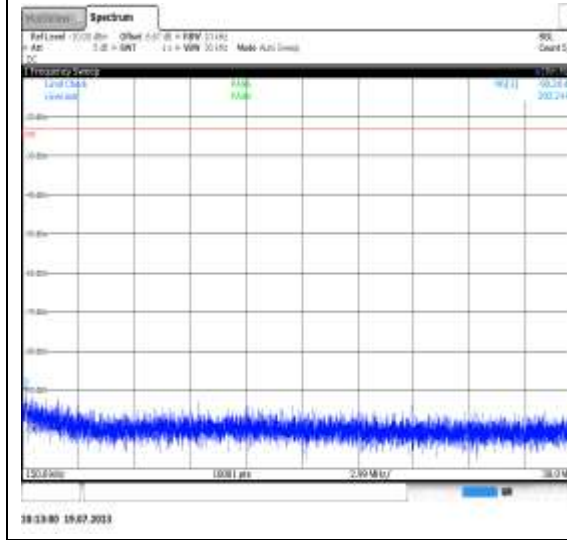
1-N71-PC3-15-5-L-26-N/A-CP-256QAM-Edge_1RB_Right-1@24-3000-12000-Ant1-7114.35--43.75--13-PASS



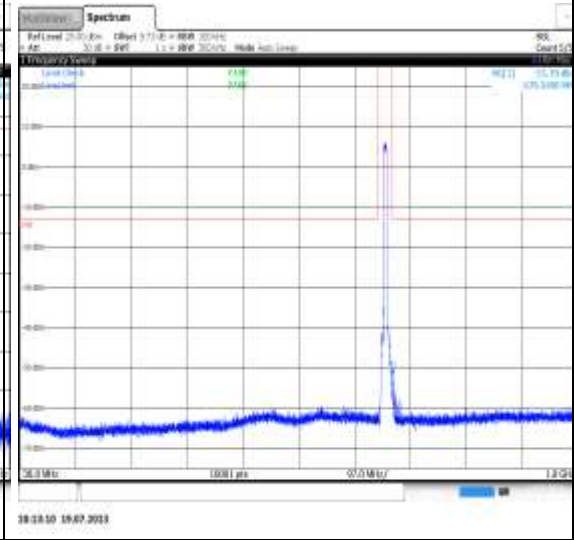
1-N71-PC3-15-5-L-26-N/A-CP-256QAM-Edge_1RB_Right-1@24-12000-20000-Ant1-15017.20--49.79--13-PASS



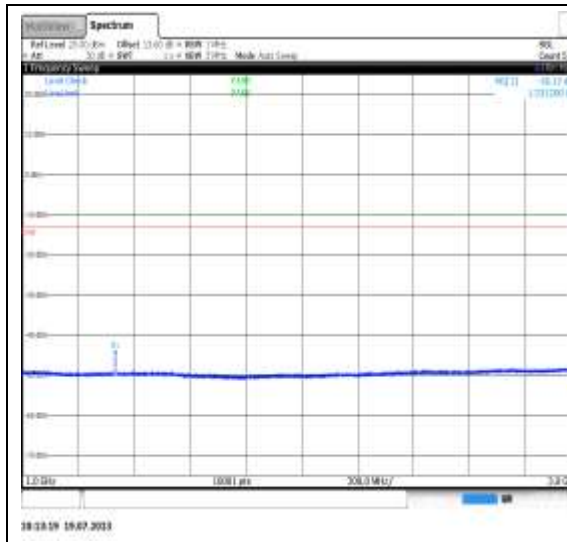
1-N71-PC3-15-5-L-27-N/A-CP-256QAM-Outer_Full-25@0-0.009-0.15-Ant1-0.08--94.69--33-PASS



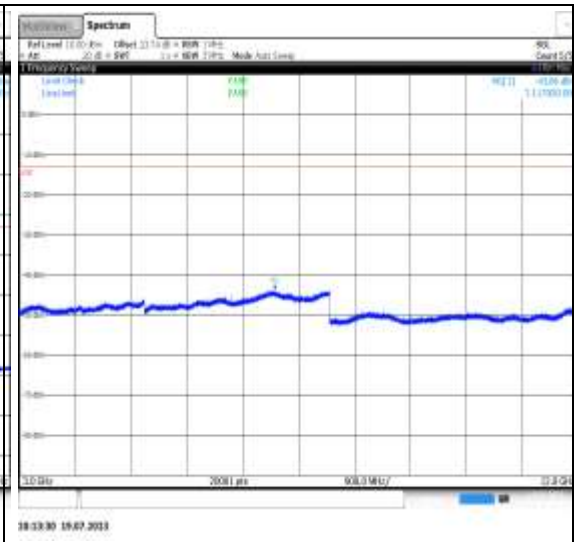
1-N71-PC3-15-5-L-27-N/A-CP-256QAM-Outer_Full-25@0-0.15-30-Ant1-0.30--90.28--23-PASS



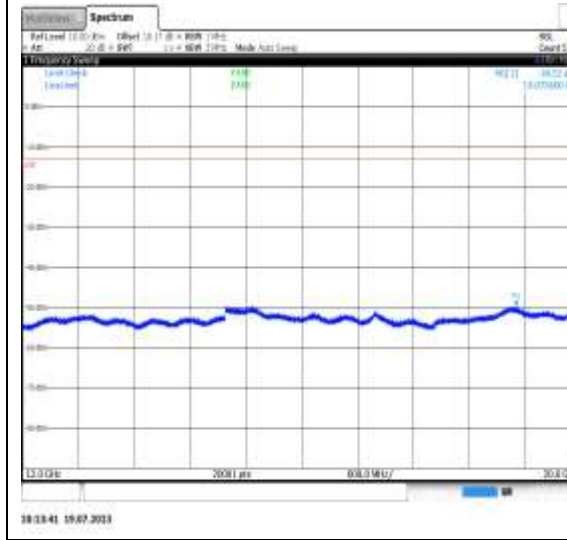
1-N71-PC3-15-5-L-27-N/A-CP-256QAM-Outer_Full-25@0-30-1000-Ant1-678.35--51.70--13-PASS



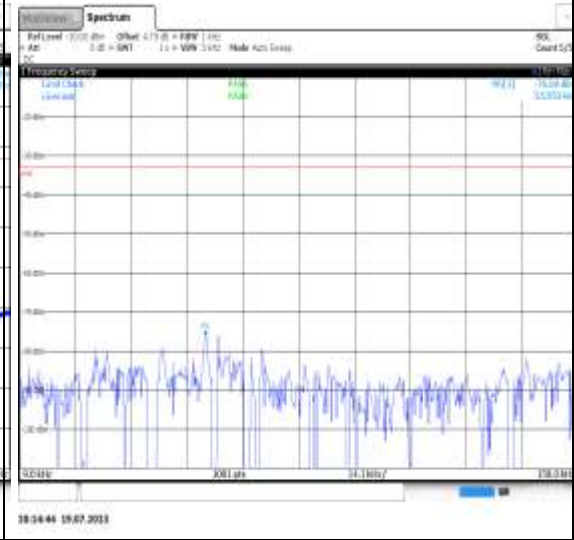
1-N71-PC3-15-5-L-27-N/A-CP-256QAM-Outer_Full-25@0-1000-3000-Ant1-1331.20--45.17--13-PASS



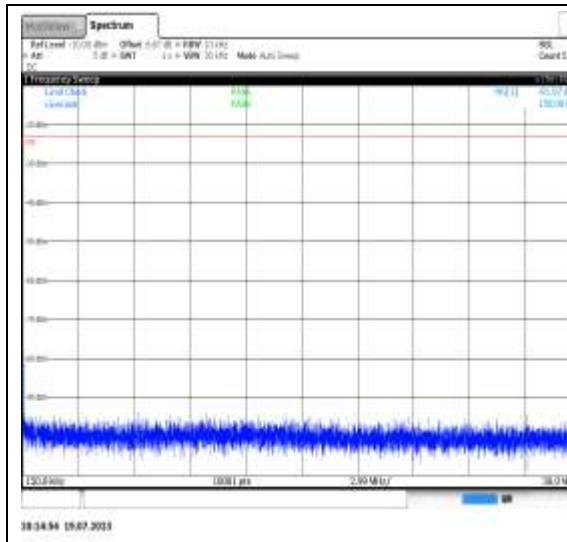
1-N71-PC3-15-5-L-27-N/A-CP-256QAM-Outer_Full-25@0-3000-12000-Ant1-7117.05--43.86--13-PASS



1-N71-PC3-15-5-L-27-N/A-CP-256QAM-Outer_Full-25@0-12000-20000-Ant1-19075.60--49.52--13-PASS

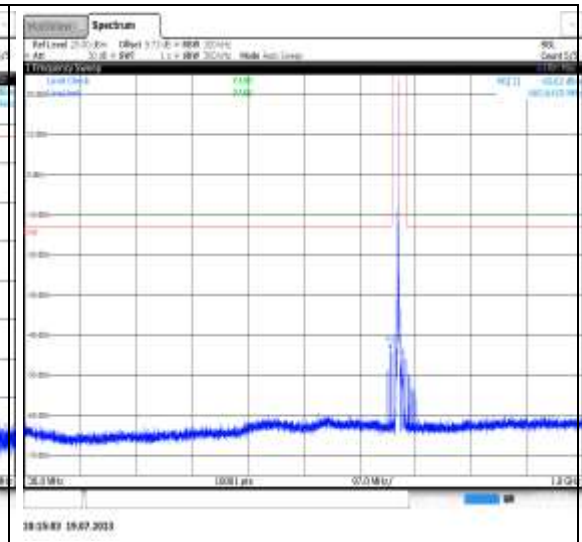


1-N71-PC3-15-5-M-1-N/A-DFT-PI2BPSK-Edge_1RB_Left-1@0-0.009-0.15-Ant1-0.06--76.08--33-PASS



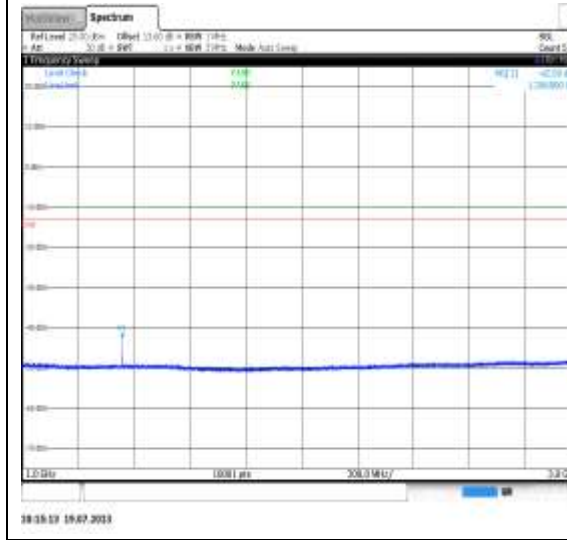
28-08-03 19:07:2033

1-N71-PC3-15-5-M-1-N/A-DFT-PI2BPSK-Edge_1RB_Left-1@0-0.15-30-Ant1-0.15--81.97--23-PASS



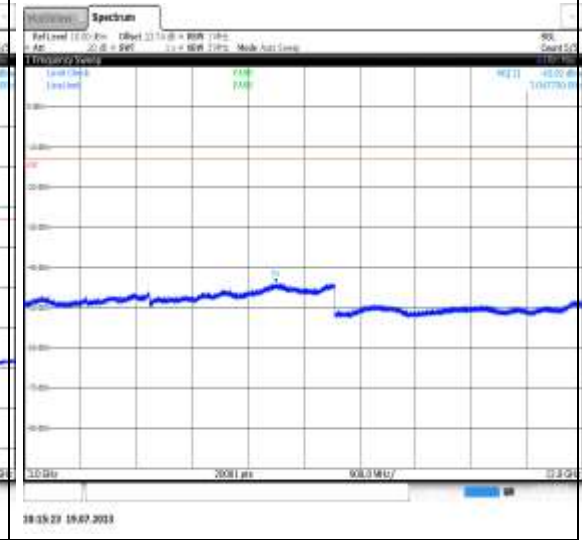
28-08-03 19:07:2033

1-N71-PC3-15-5-M-1-N/A-DFT-PI2BPSK-Edge_1RB_Left-1@0-30-1000-Ant1-665.64--43.62--13-PASS



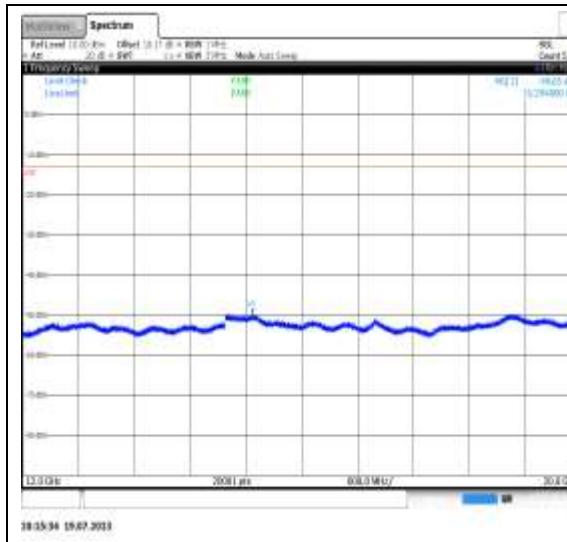
28-08-03 19:07:2033

1-N71-PC3-15-5-M-1-N/A-DFT-PI2BPSK-Edge_1RB_Left-1@0-1000-3000-Ant1-1356.80--42.59--13-PASS

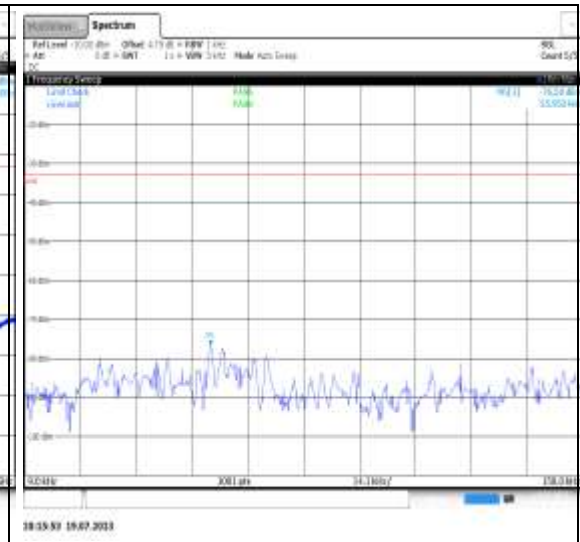


28-08-03 19:07:2033

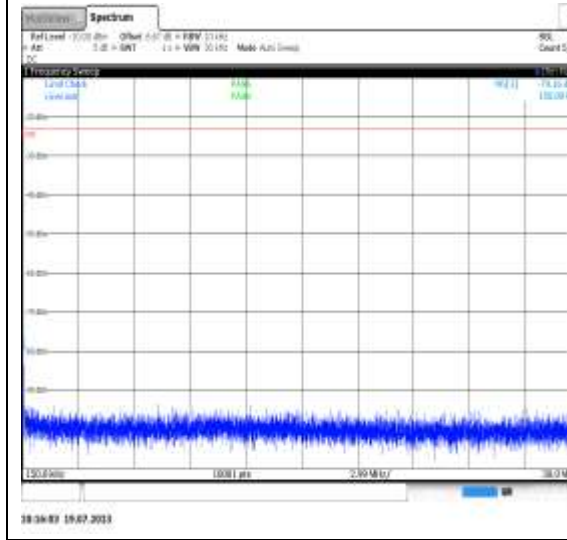
1-N71-PC3-15-5-M-1-N/A-DFT-PI2BPSK-Edge_1RB_Left-1@0-3000-12000-Ant1-7047.75--43.92--13-PASS



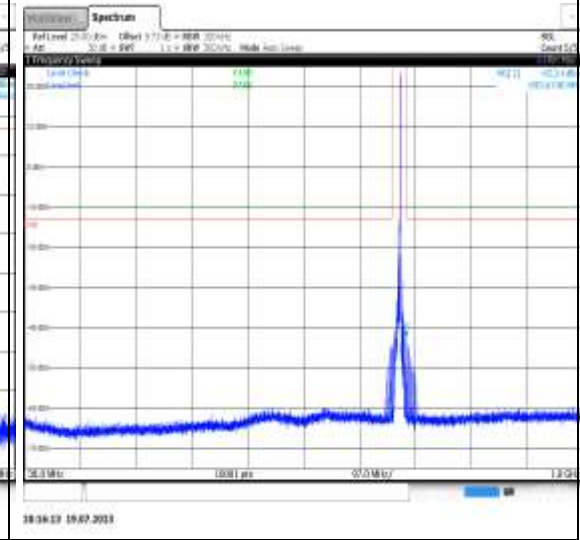
1-N71-PC3-15-5-M-1-N/A-DFT-PI2BPSK-Edge_1RB_Left-1@0-12000-20000-Ant1-15294.80--49.65--13-PASS



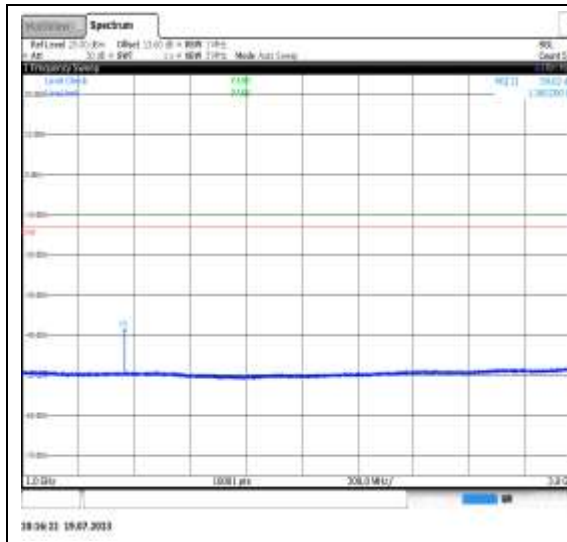
1-N71-PC3-15-5-M-2-N/A-DFT-PI2BPSK-Edge_1RB_Right-1@24-0.009-0.15-Ant1-0.06--76.50--33-PASS



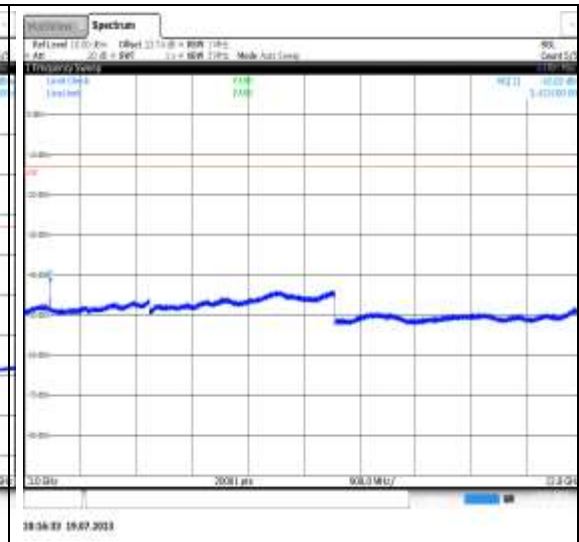
1-N71-PC3-15-5-M-2-N/A-DFT-PI2BPSK-Edge_1RB_Right-1@24-0.15-30-Ant1-0.15--79.16--23-PASS



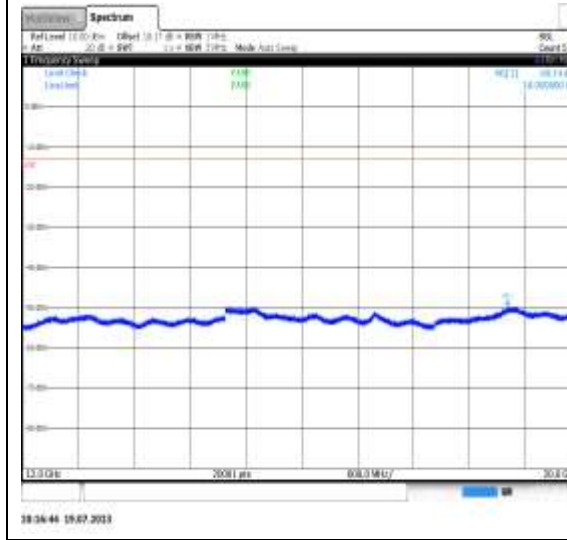
1-N71-PC3-15-5-M-2-N/A-DFT-PI2BPSK-Edge_1RB_Right-1@24-30-1000-Ant1-693.67--42.24--13-PASS



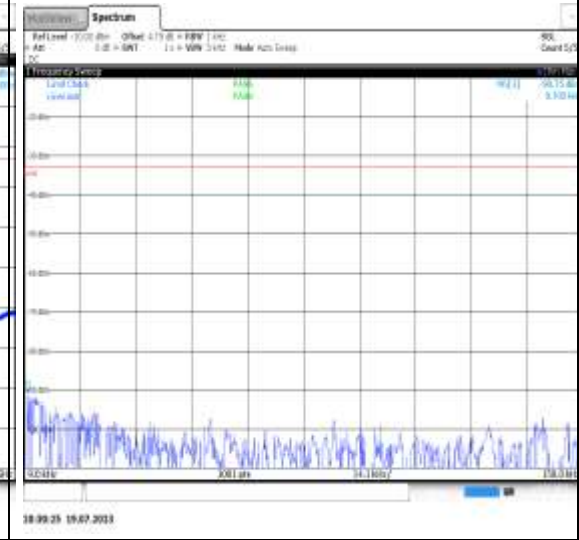
1-N71-PC3-15-5-M-2-N/A-DFT-PI2BPSK-Edge_1RB_Right-1@24-1000-3000-Ant1-1365.20--39.62--13-PASS



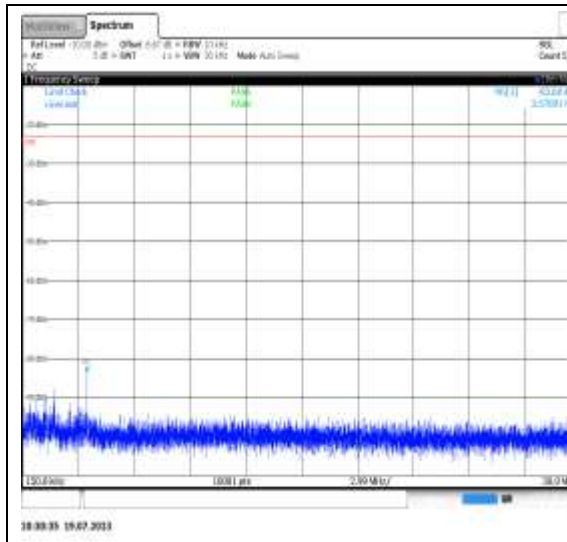
1-N71-PC3-15-5-M-2-N/A-DFT-PI2BPSK-Edge_1RB_Right-1@24-3000-12000-Ant1-3413.10--42.02--13-PASS



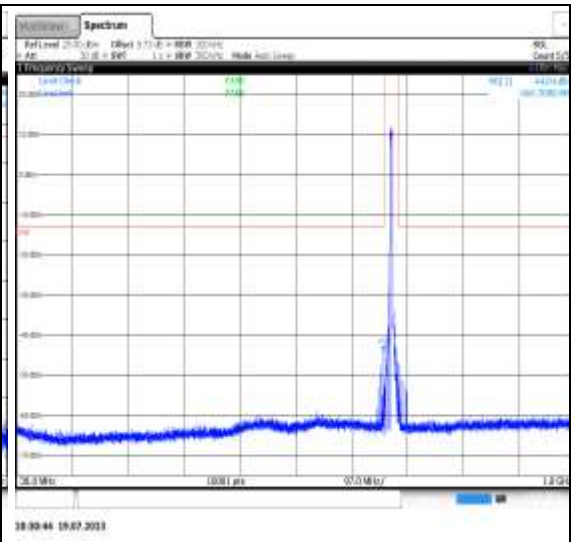
1-N71-PC3-15-5-M-2-N/A-DFT-PI2BPSK-Edge_1RB_Right-1@24-12000-20000-Ant1-18950.80--49.74--13-PASS



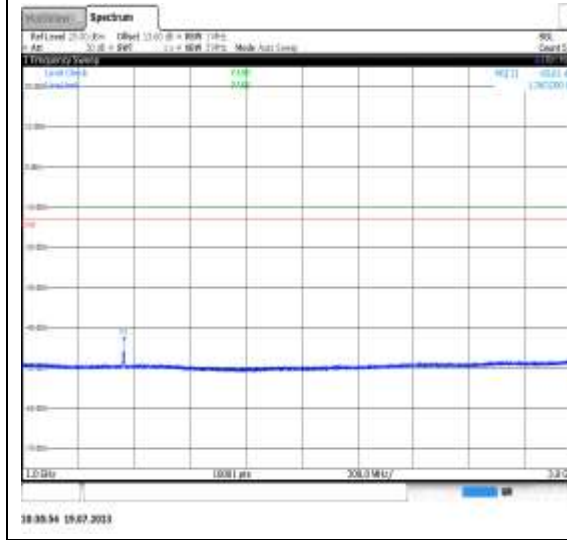
1-N71-PC3-15-5-M-3-N/A-DFT-PI2BPSK-Outer_Full-25@0-0.009-0.15-Ant1-0.01--90.75--33-PASS



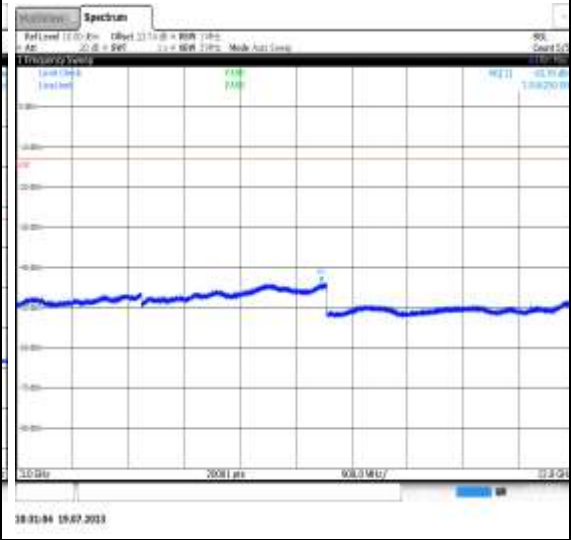
1-N71-PC3-15-5-M-3-N/A-DFT-PI2BPSK-Outer_Full-25@0-0.15-30-Ant1-3.57--83.68--23-PASS



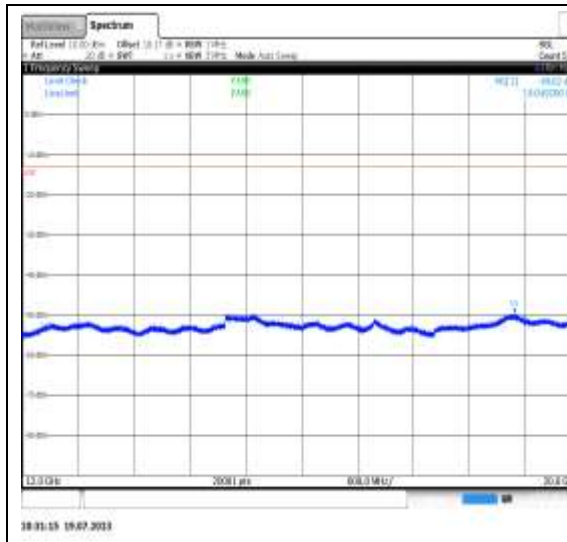
1-N71-PC3-15-5-M-3-N/A-DFT-PI2BPSK-Outer_Full-25@0-30-1000-Ant1-666.71--44.04--13-PASS



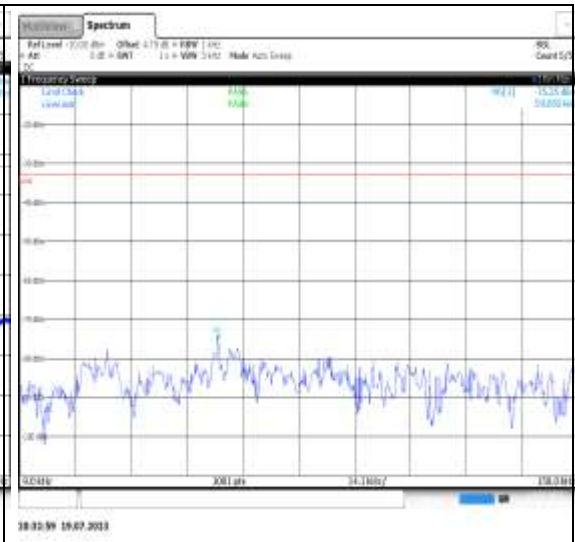
1-N71-PC3-15-5-M-3-N/A-DFT-PI2BPSK-Outer_Full-25@0-1000-3000-Ant1-1363.20--43.61--13-PASS



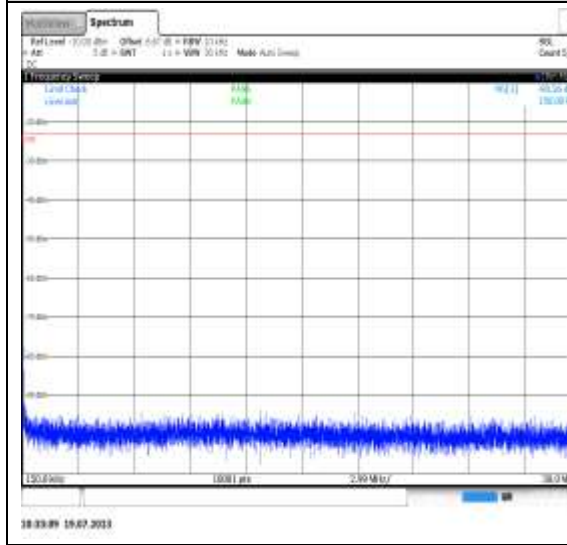
1-N71-PC3-15-5-M-3-N/A-DFT-PI2BPSK-Outer_Full-25@0-3000-12000-Ant1-7916.25--43.70--13-PASS



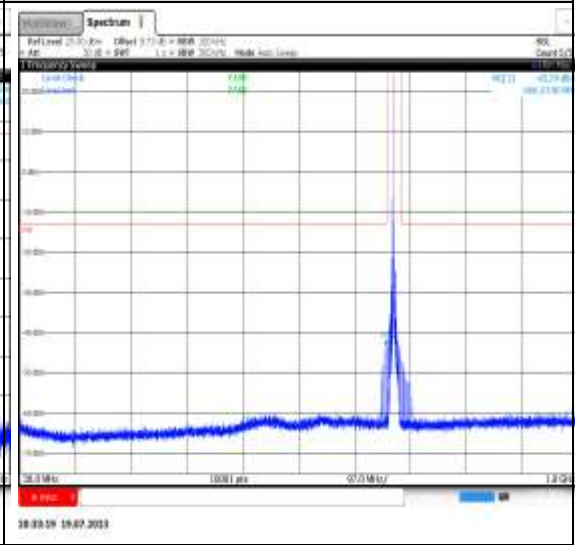
1-N71-PC3-15-5-M-3-N/A-DFT-PI2BPSK-Outer_Full-25@0-12000-20000-Ant1-19049.20--49.62--13-PASS



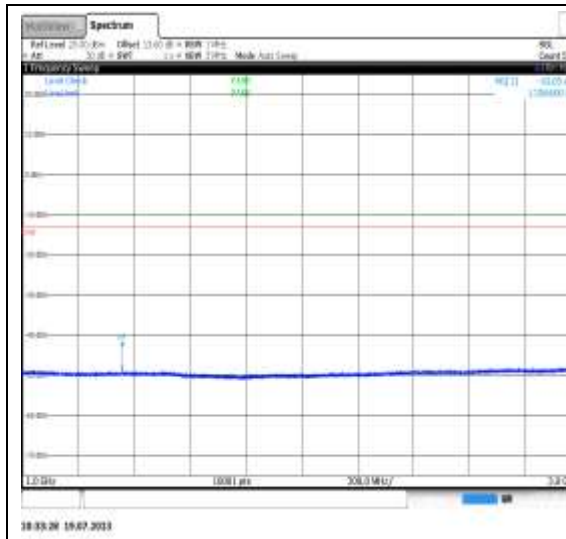
1-N71-PC3-15-5-M-4-N/A-DFT-QPSK-Edge_1RB_Left-1@0-0.009-0.15-Ant1-0.06--75.35--33-PASS



1-N71-PC3-15-5-M-4-N/A-DFT-QPSK-Edge_1RB_Left-1@0-0.15-30-Ant1-0.15--80.36--23-PASS

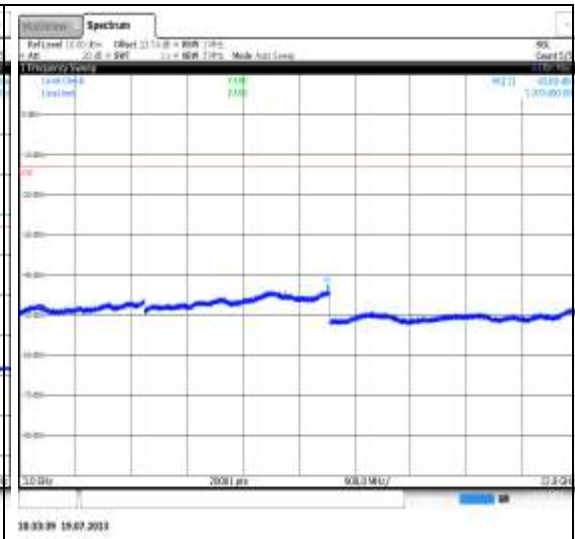


1-N71-PC3-15-5-M-4-N/A-DFT-QPSK-Edge_1RB_Left-1@0-30-1000-Ant1-666.51--43.29--13-PASS



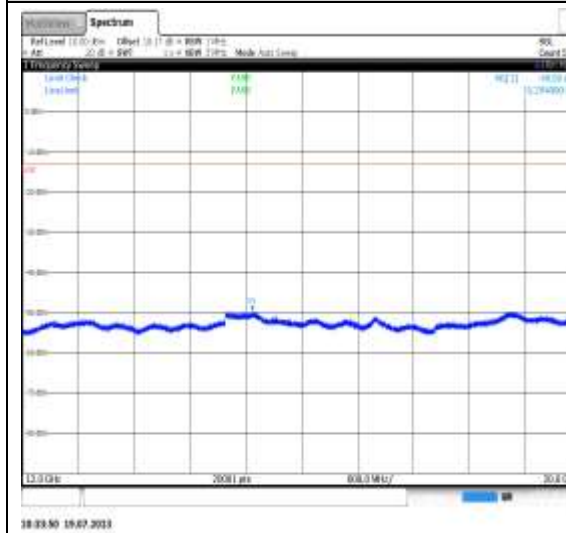
18:33:28 19.07.2023

1-N71-PC3-15-5-M-4-N/A-DFT-QPSK-
Edge_1RB_Left-1@0-1000-3000-Ant1-
1356.60--43.05--13-PASS



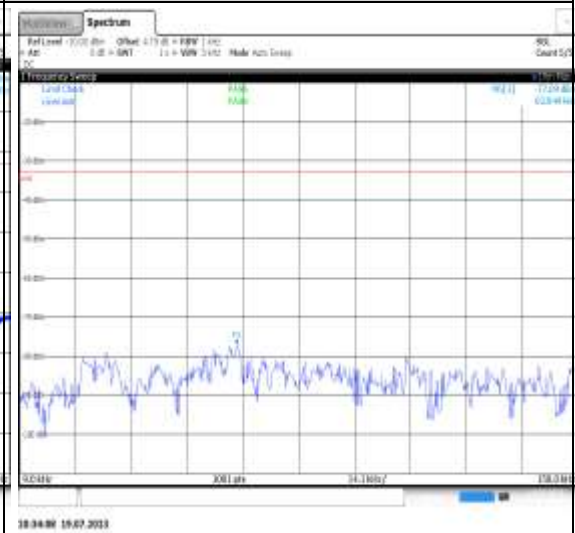
18:33:39 19.07.2023

1-N71-PC3-15-5-M-4-N/A-DFT-QPSK-
Edge_1RB_Left-1@0-3000-12000-Ant1-
7973.40--43.88--13-PASS



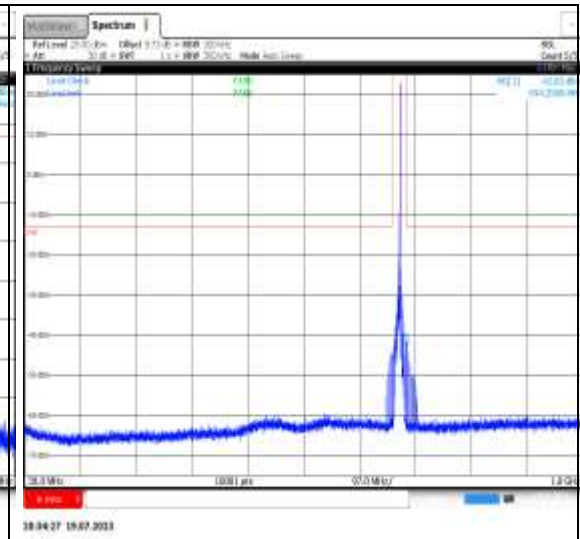
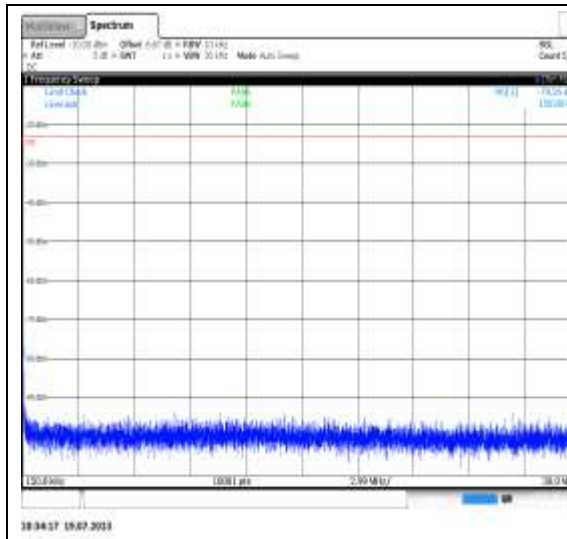
18:33:50 19.07.2023

1-N71-PC3-15-5-M-4-N/A-DFT-QPSK-
Edge_1RB_Left-1@0-12000-20000-Ant1-
15294.00--49.59--13-PASS



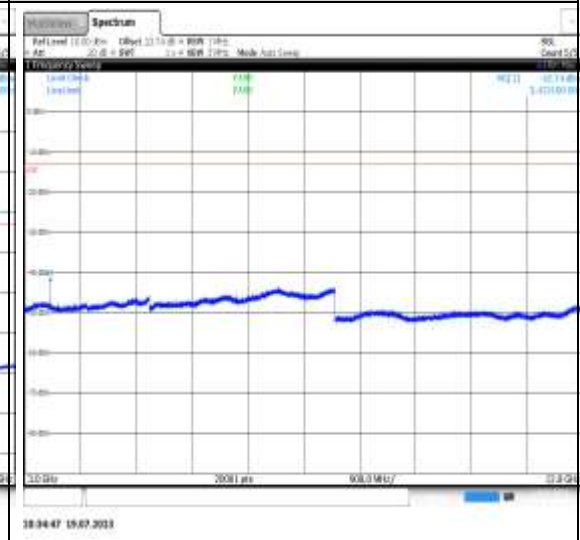
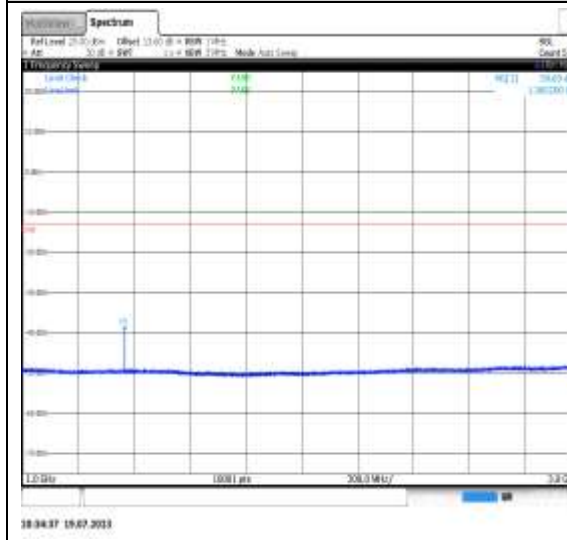
18:34:08 19.07.2023

1-N71-PC3-15-5-M-5-N/A-DFT-QPSK-
Edge_1RB_Right-1@24.0-0.009-0.15-Ant1-
0.06--77.09--33-PASS



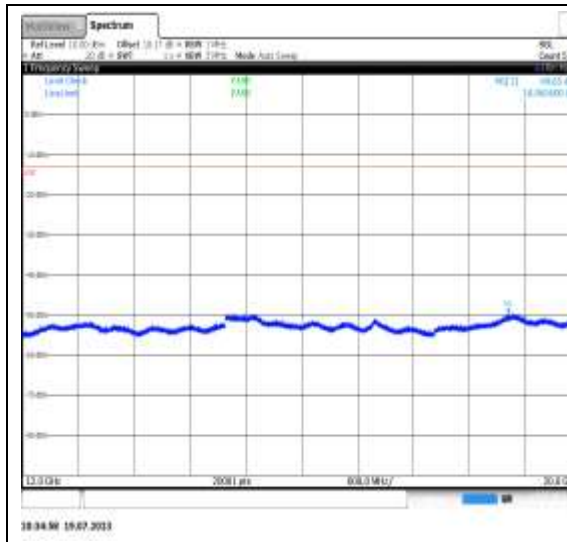
1-N71-PC3-15-5-M-5-N/A-DFT-QPSK-Edge_1RB_Right-1@24-0.15-30-Ant1-0.15--79.26--23-PASS

1-N71-PC3-15-5-M-5-N/A-DFT-QPSK-Edge_1RB_Right-1@24-30-1000-Ant1-694.26--42.83--13-PASS

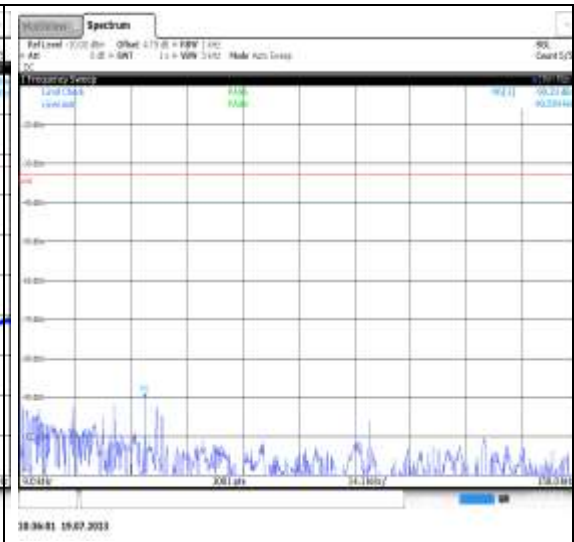


1-N71-PC3-15-5-M-5-N/A-DFT-QPSK-Edge_1RB_Right-1@24-1000-3000-Ant1-1365.20--39.69--13-PASS

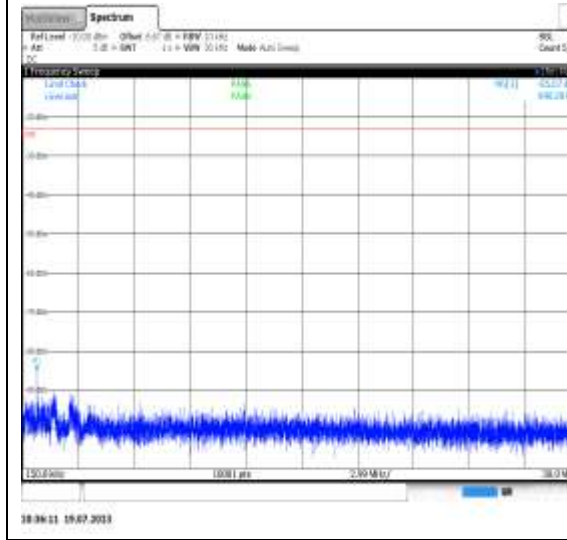
1-N71-PC3-15-5-M-5-N/A-DFT-QPSK-Edge_1RB_Right-1@24-3000-12000-Ant1-3413.10--42.74--13-PASS



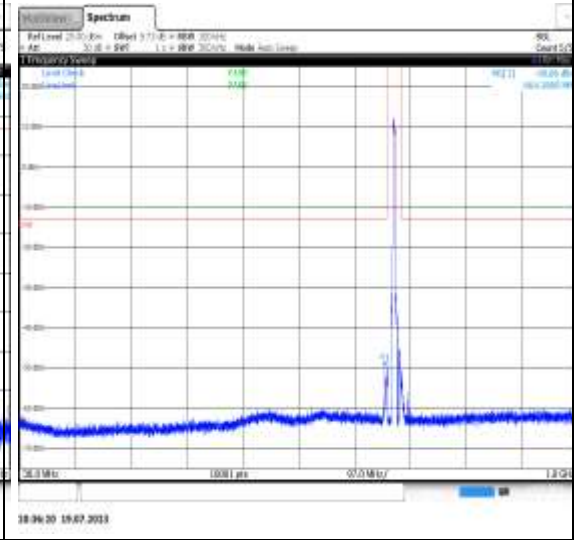
1-N71-PC3-15-5-M-5-N/A-DFT-QPSK-Edge_1RB_Right-1@24-12000-20000-Ant1-18965.60--49.65--13-PASS



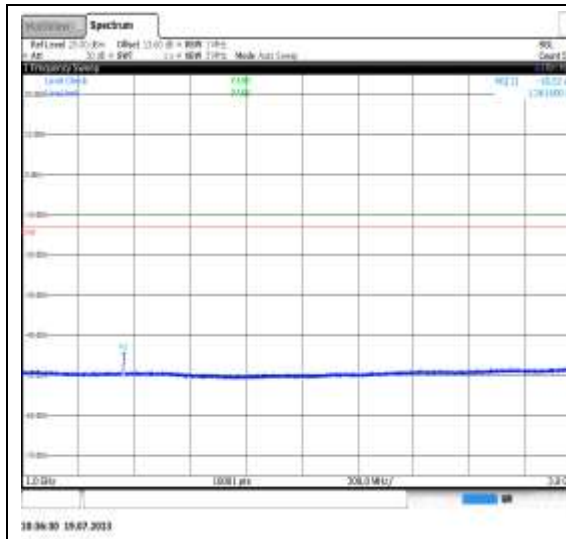
1-N71-PC3-15-5-M-6-N/A-DFT-QPSK-Outer_Full-25@0-0.009-0.15-Ant1-0.04--90.33--33-PASS



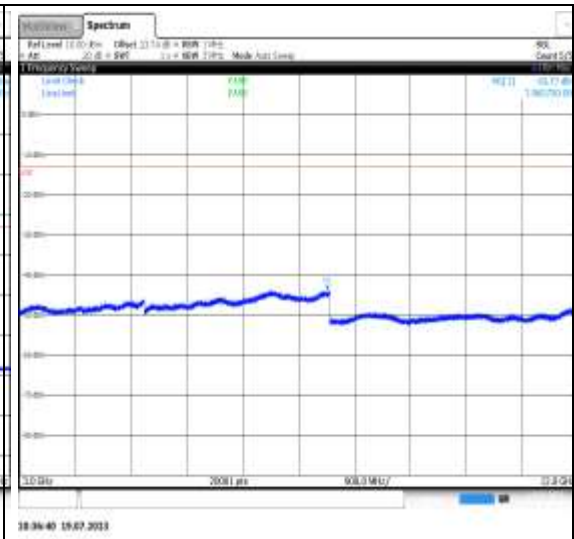
1-N71-PC3-15-5-M-6-N/A-DFT-QPSK-Outer_Full-25@0-0.15-30-Ant1-0.89--85.07--23-PASS



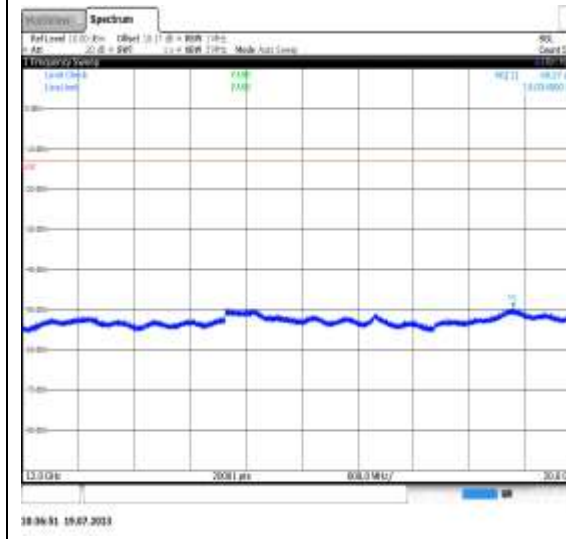
1-N71-PC3-15-5-M-6-N/A-DFT-QPSK-Outer_Full-25@0-30-1000-Ant1-664.19--49.86--13-PASS



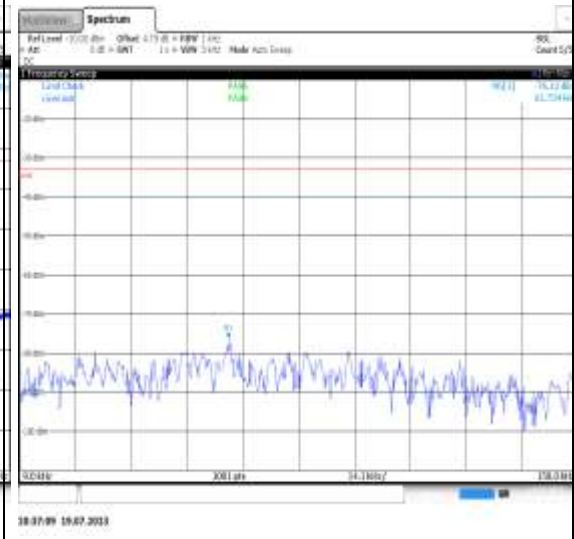
1-N71-PC3-15-5-M-6-N/A-DFT-QPSK-Outer_Full-25@0-1000-3000-Ant1-1361.60--45.52--13-PASS



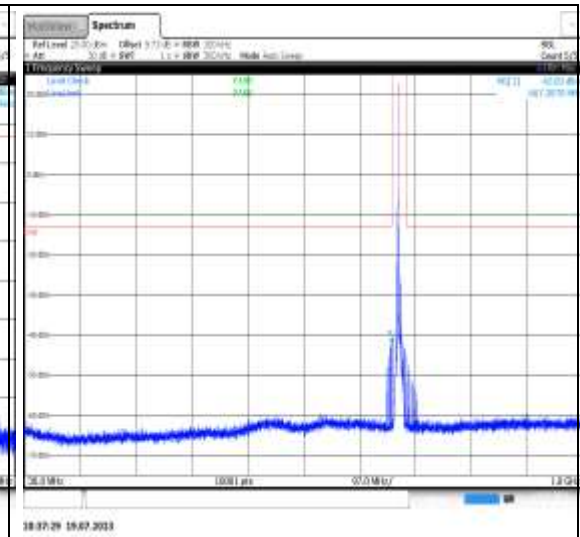
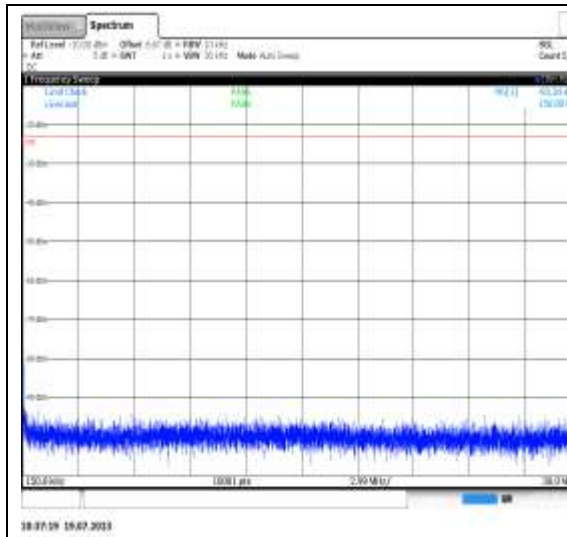
1-N71-PC3-15-5-M-6-N/A-DFT-QPSK-Outer_Full-25@0-3000-12000-Ant1-7965.75--43.77--13-PASS



1-N71-PC3-15-5-M-6-N/A-DFT-QPSK-Outer_Full-25@0-12000-20000-Ant1-19034.80--49.37--13-PASS

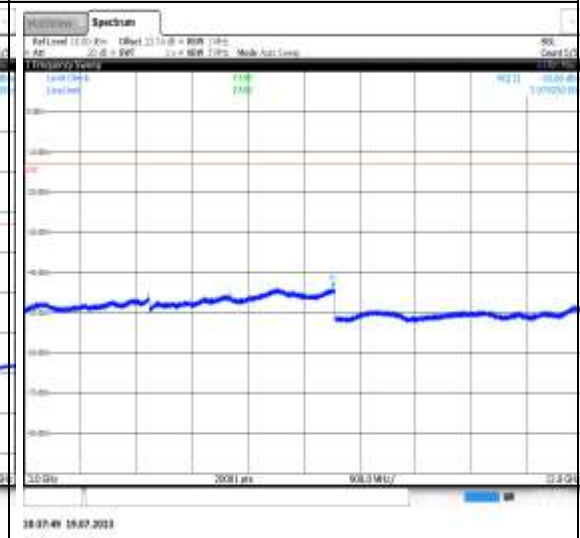
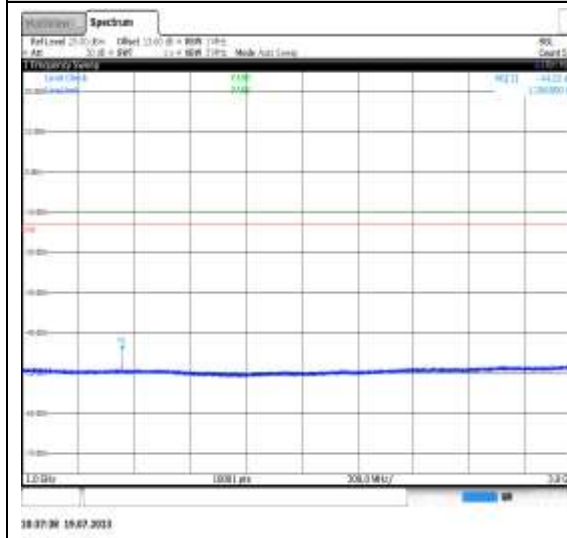


1-N71-PC3-15-5-M-7-N/A-DFT-16QAM-Edge_1RB_Left-1@0-0.009-0.15-Ant1-0.06--76.13--33-PASS



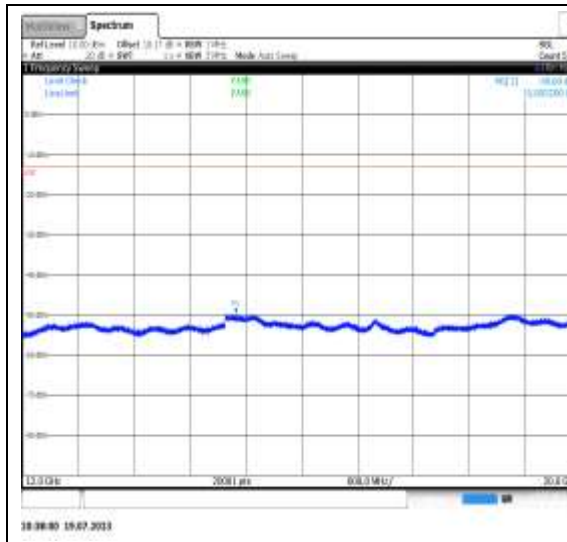
1-N71-PC3-15-5-M-7-N/A-DFT-16QAM-Edge_1RB_Left-1@0-0.15-30-Ant1-0.15--83.30--23-PASS

1-N71-PC3-15-5-M-7-N/A-DFT-16QAM-Edge_1RB_Left-1@0-30-1000-Ant1-667.39--42.03--13-PASS

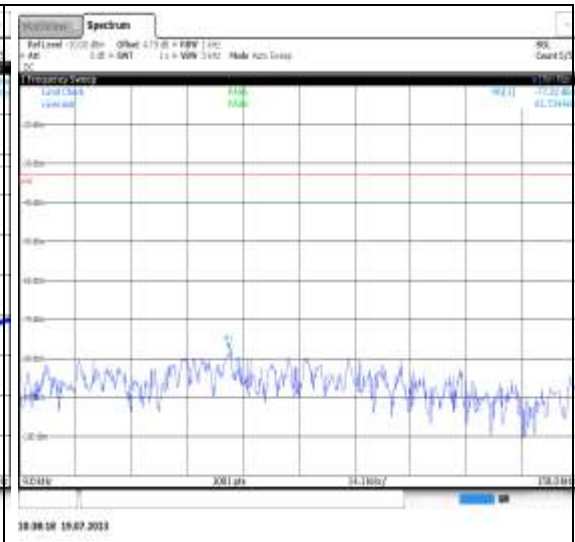


1-N71-PC3-15-5-M-7-N/A-DFT-16QAM-Edge_1RB_Left-1@0-1000-3000-Ant1-1356.80--44.32--13-PASS

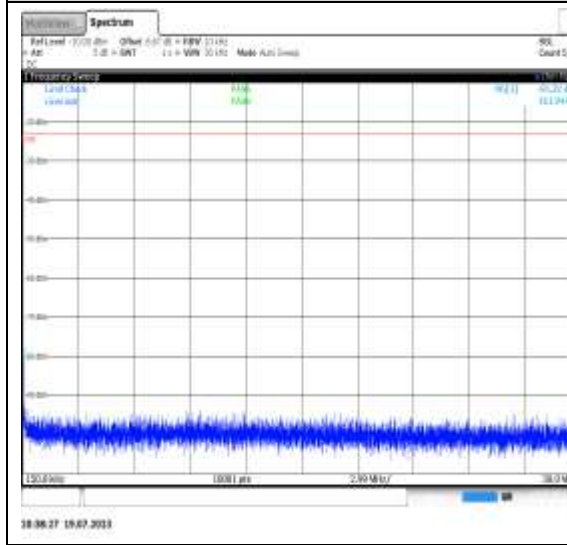
1-N71-PC3-15-5-M-7-N/A-DFT-16QAM-Edge_1RB_Left-1@0-3000-12000-Ant1-7979.25--43.80--13-PASS



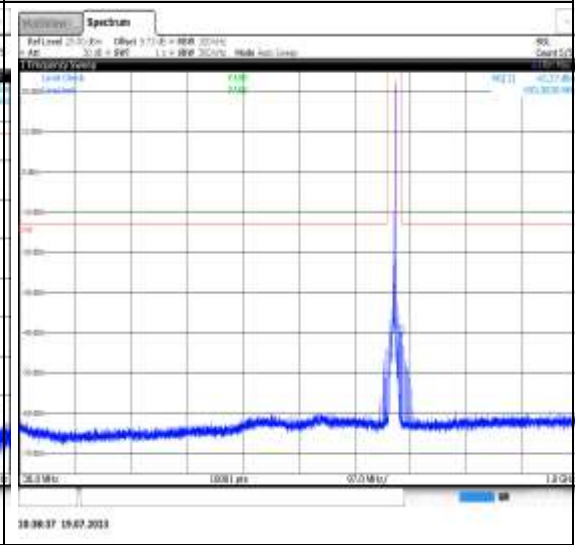
1-N71-PC3-15-5-M-7-N/A-DFT-16QAM-Edge_1RB_Left-1@0-12000-20000-Ant1-15055.20--49.60--13-PASS



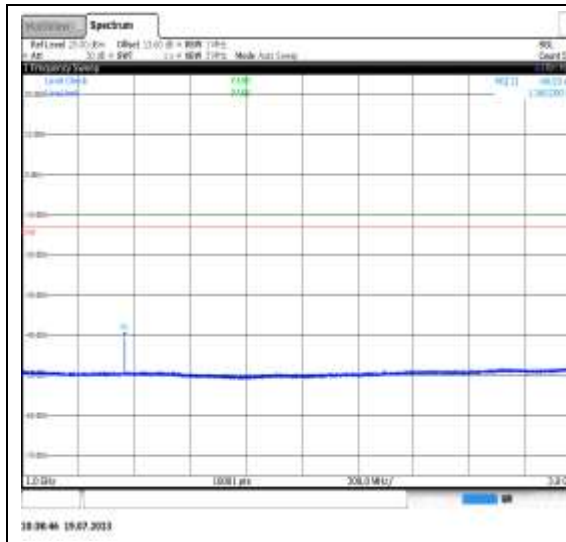
1-N71-PC3-15-5-M-8-N/A-DFT-16QAM-Edge_1RB_Right-1@24-0.009-0.15-Ant1-0.06--77.32--33-PASS



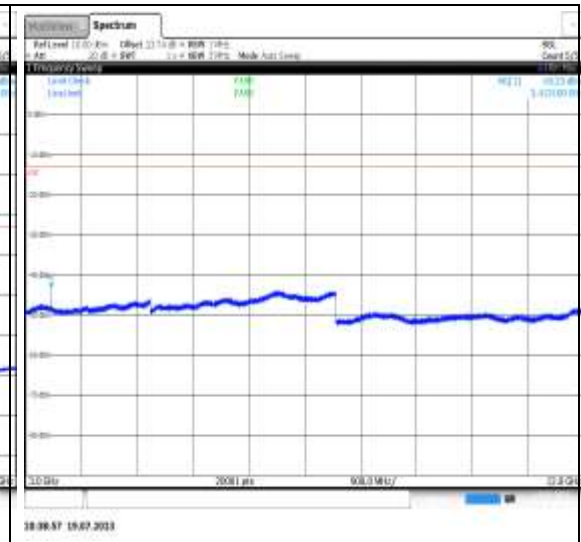
1-N71-PC3-15-5-M-8-N/A-DFT-16QAM-Edge_1RB_Right-1@24-0.15-30-Ant1-0.16--81.32--23-PASS



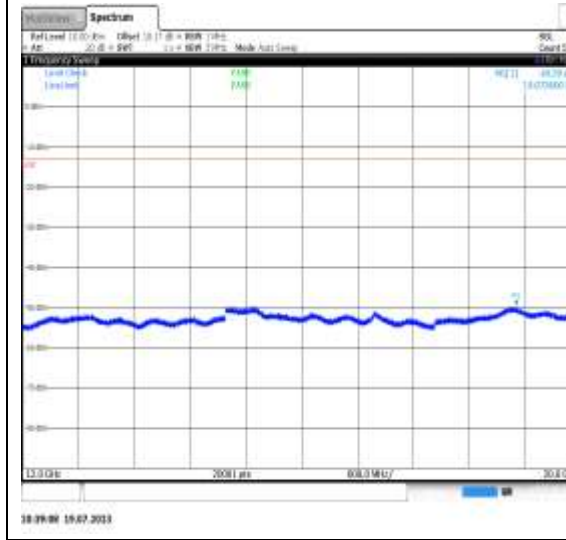
1-N71-PC3-15-5-M-8-N/A-DFT-16QAM-Edge_1RB_Right-1@24-30-1000-Ant1-693.38--41.27--13-PASS



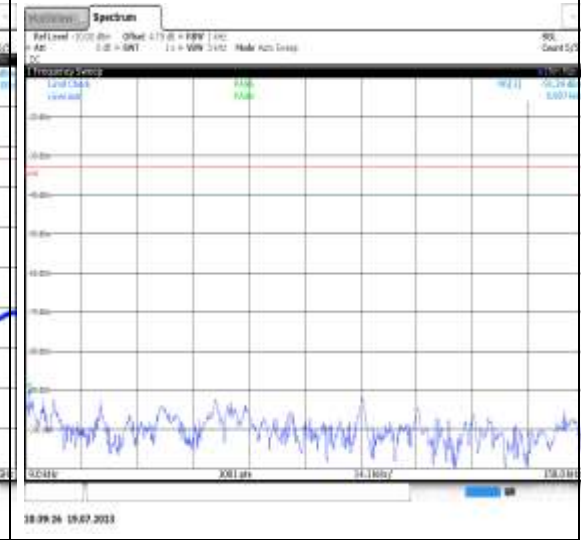
1-N71-PC3-15-5-M-8-N/A-DFT-16QAM-Edge_1RB_Right-1@24-1000-3000-Ant1-1365.20--40.53--13-PASS



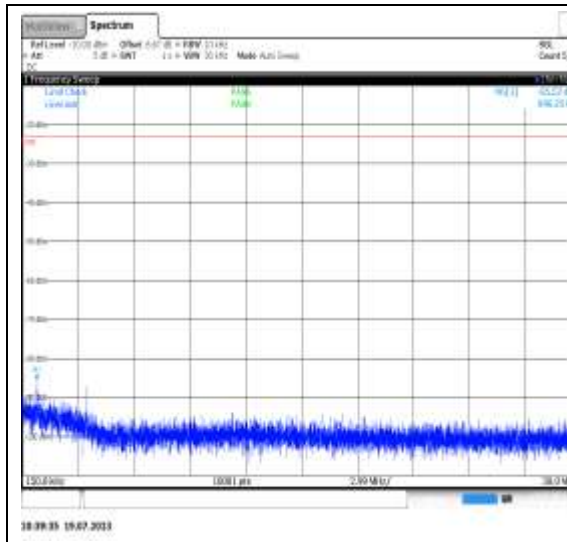
1-N71-PC3-15-5-M-8-N/A-DFT-16QAM-Edge_1RB_Right-1@24-3000-12000-Ant1-3413.10--43.23--13-PASS



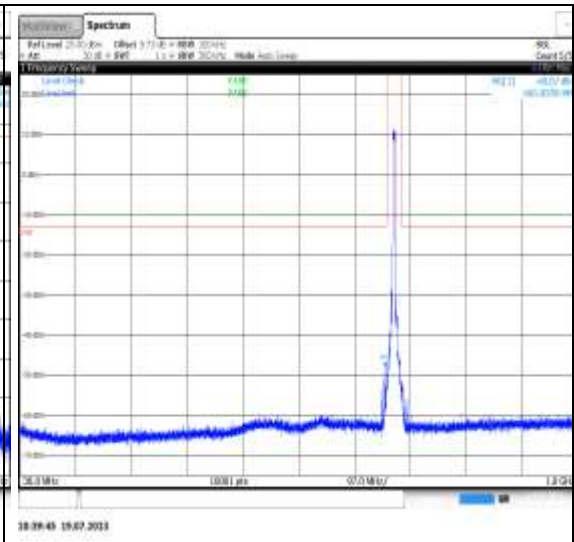
1-N71-PC3-15-5-M-8-N/A-DFT-16QAM-Edge_1RB_Right-1@24-12000-20000-Ant1-19073.60--49.39--13-PASS



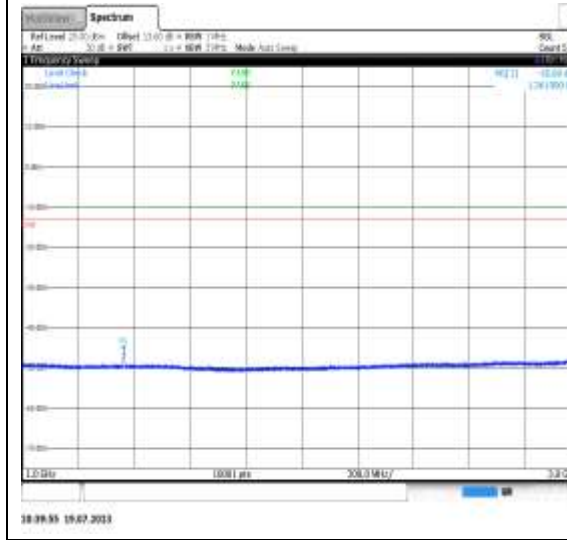
1-N71-PC3-15-5-M-9-N/A-DFT-16QAM-Outer_Full-25@0-0.009-0.15-Ant1-0.01--91.39--33-PASS



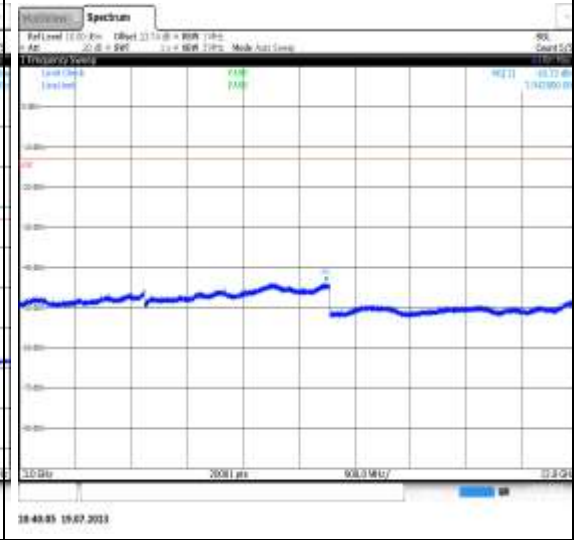
1-N71-PC3-15-5-M-9-N/A-DFT-16QAM-Outer_Full-25@0-0.15-30-Ant1-0.90--85.52--23-PASS



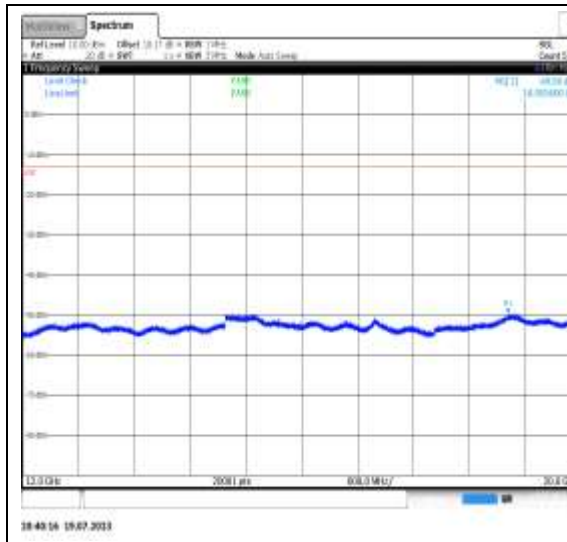
1-N71-PC3-15-5-M-9-N/A-DFT-16QAM-Outer_Full-25@0-30-1000-Ant1-665.84--48.07--13-PASS



1-N71-PC3-15-5-M-9-N/A-DFT-16QAM-Outer_Full-25@0-1000-3000-Ant1-1361.00--45.68--13-PASS

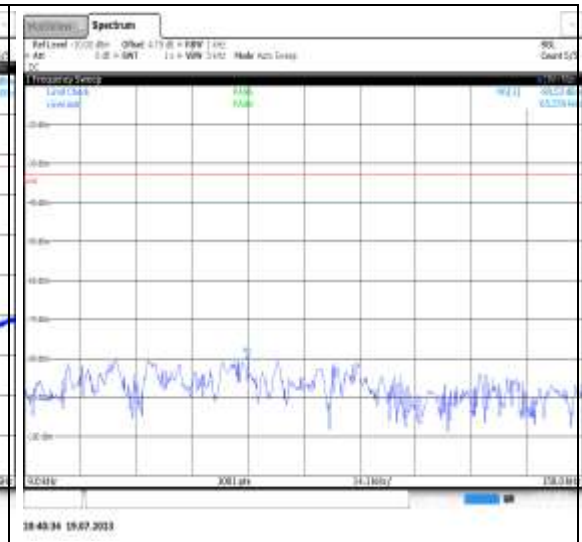


1-N71-PC3-15-5-M-9-N/A-DFT-16QAM-Outer_Full-25@0-3000-12000-Ant1-7942.80--43.72--13-PASS



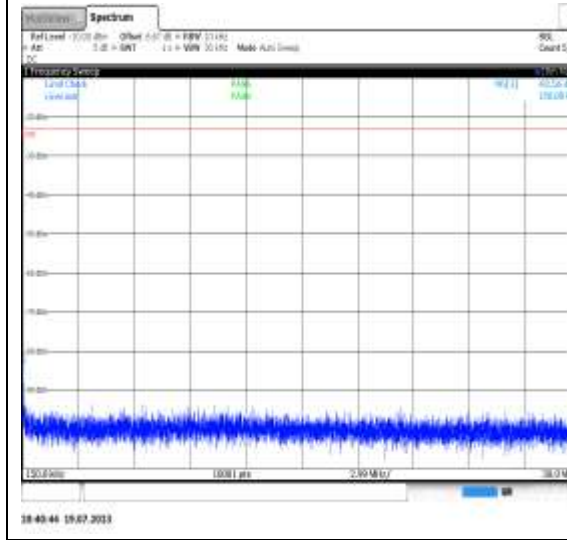
18-48-16 19.07.2013

1-N71-PC3-15-5-M-9-N/A-DFT-16QAM-Outer_Full-25@0-12000-20000-Ant1-18955.60--49.58--13-PASS



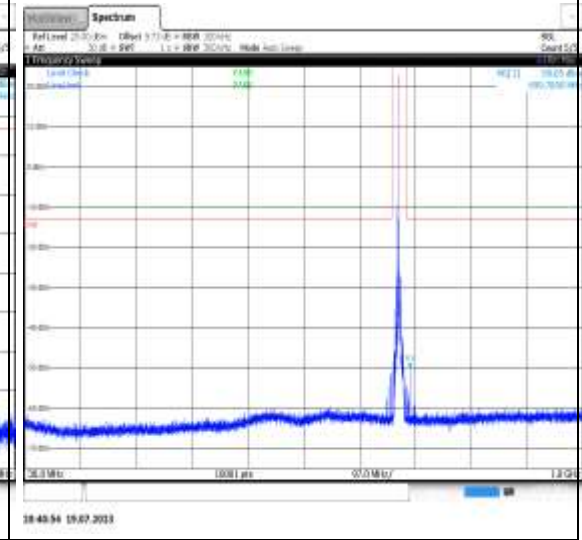
18-48-34 19.07.2013

1-N71-PC3-15-5-M-10-N/A-DFT-64QAM-Edge_1RB_Left-1@0-0.009-0.15-Ant1-0.07--80.53--33-PASS



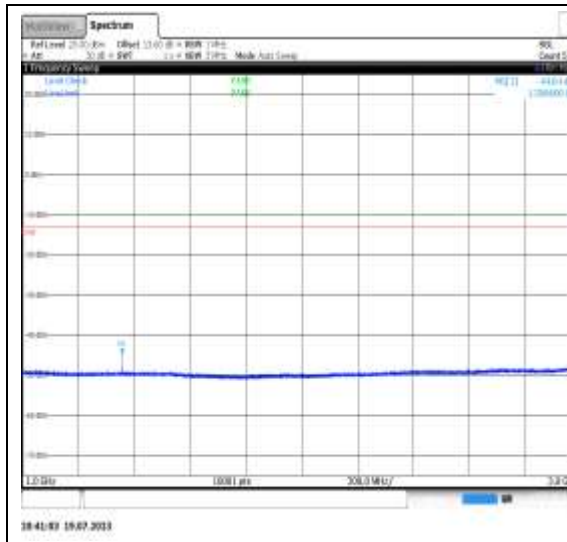
18-48-44 19.07.2013

1-N71-PC3-15-5-M-10-N/A-DFT-64QAM-Edge_1RB_Left-1@0-0.15-30-Ant1-0.15--82.56--23-PASS

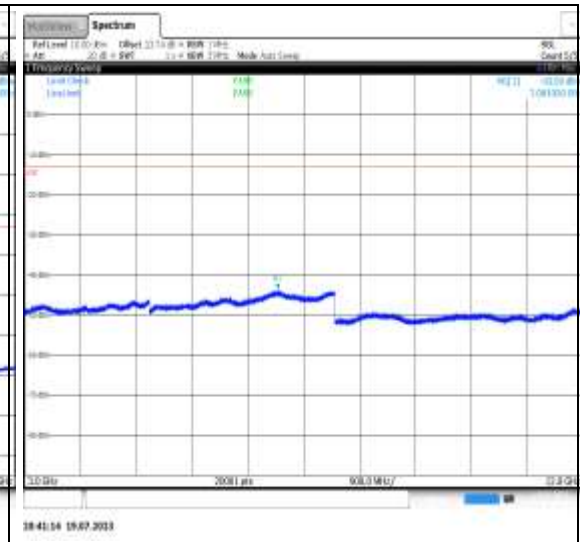


18-48-54 19.07.2013

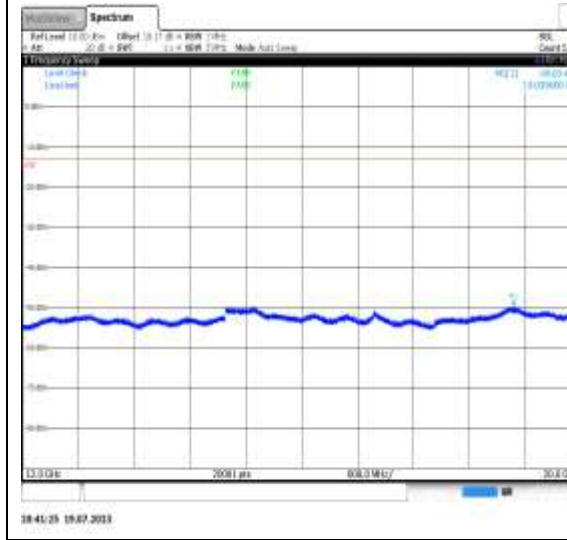
1-N71-PC3-15-5-M-10-N/A-DFT-64QAM-Edge_1RB_Left-1@0-30-1000-Ant1-699.79--50.05--13-PASS



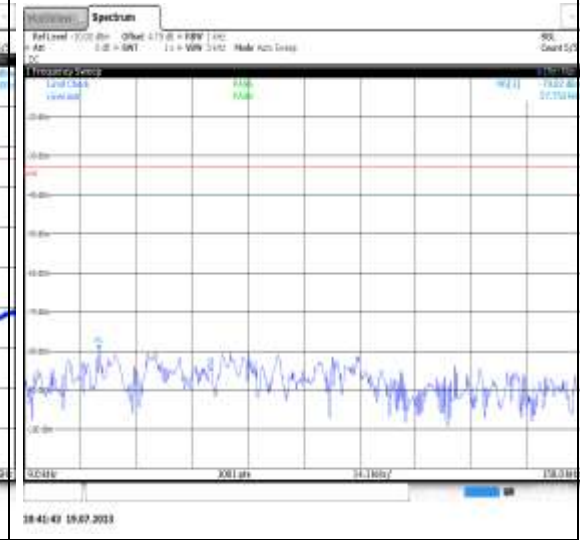
1-N71-PC3-15-5-M-10-N/A-DFT-64QAM-Edge_1RB_Left-1@0-1000-3000-Ant1-1356.60--44.64--13-PASS



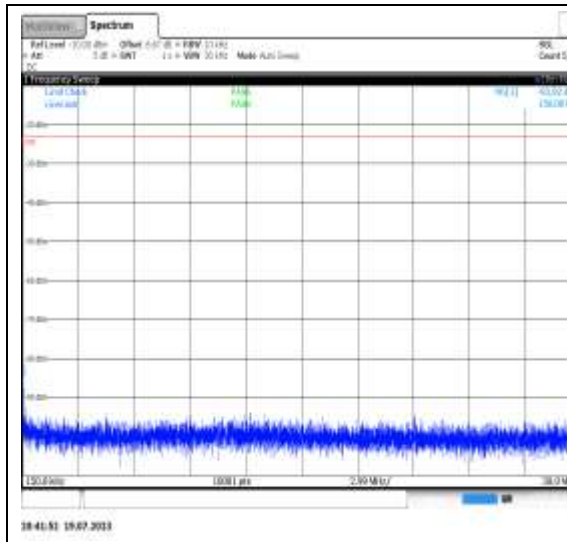
1-N71-PC3-15-5-M-10-N/A-DFT-64QAM-Edge_1RB_Left-1@0-3000-12000-Ant1-7081.05--43.50--13-PASS



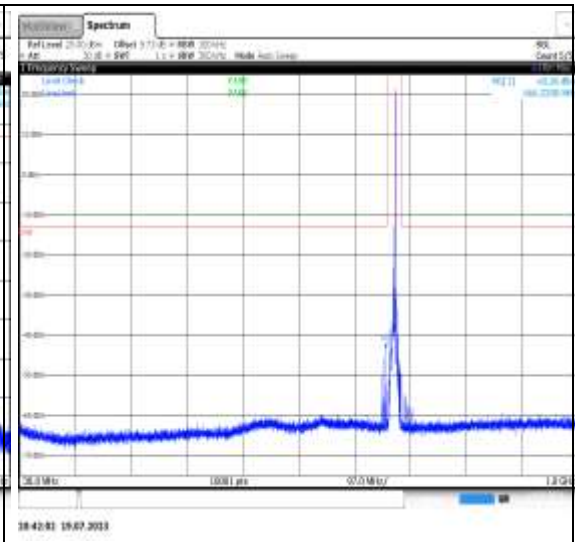
1-N71-PC3-15-5-M-10-N/A-DFT-64QAM-Edge_1RB_Left-1@0-12000-20000-Ant1-19039.60--49.69--13-PASS



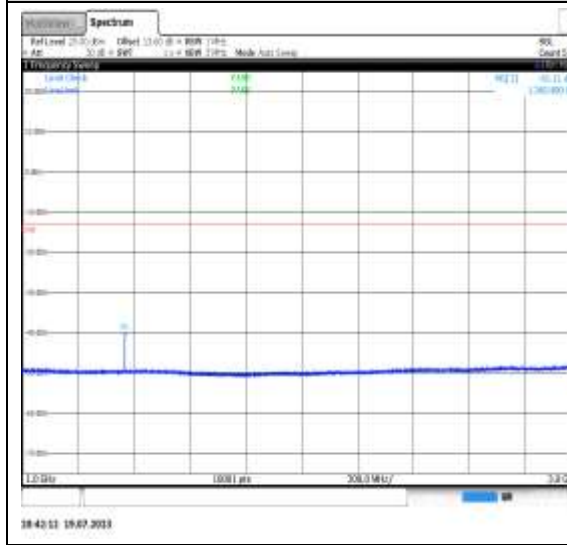
1-N71-PC3-15-5-M-11-N/A-DFT-64QAM-Edge_1RB_Right-1@24.0-0.009-0.15-Ant1-0.03--79.82--33-PASS



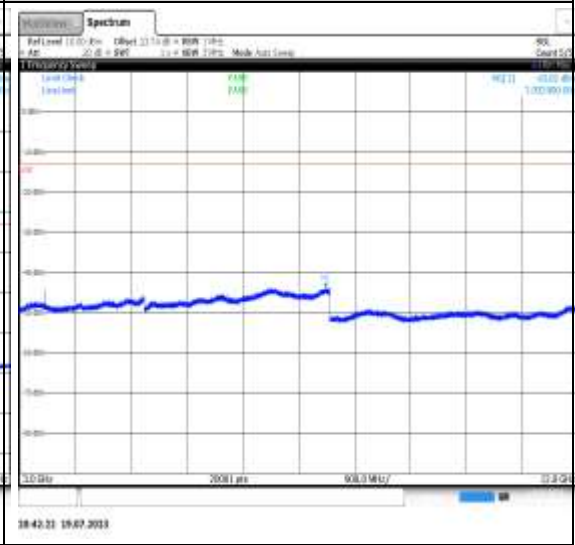
1-N71-PC3-15-5-M-11-N/A-DFT-64QAM-Edge_1RB_Right-1@24-0.15-30-Ant1-0.15--83.92--23-PASS



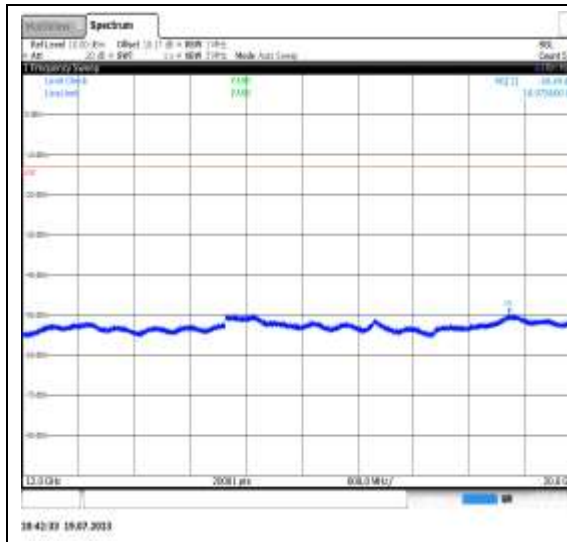
1-N71-PC3-15-5-M-11-N/A-DFT-64QAM-Edge_1RB_Right-1@24-30-1000-Ant1-666.32--43.36--13-PASS



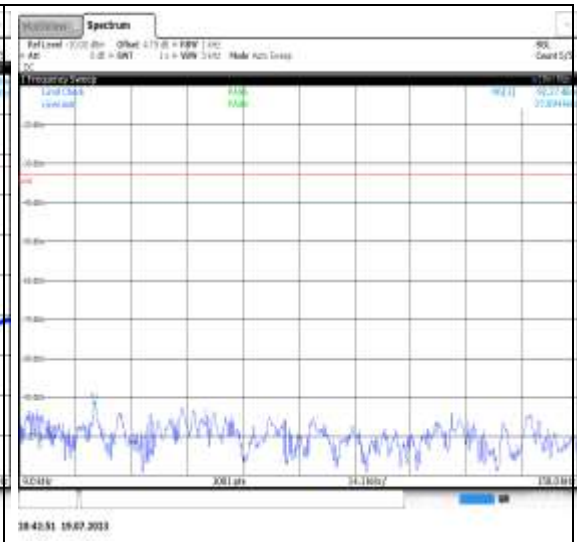
1-N71-PC3-15-5-M-11-N/A-DFT-64QAM-Edge_1RB_Right-1@24-1000-3000-Ant1-1365.40--41.11--13-PASS



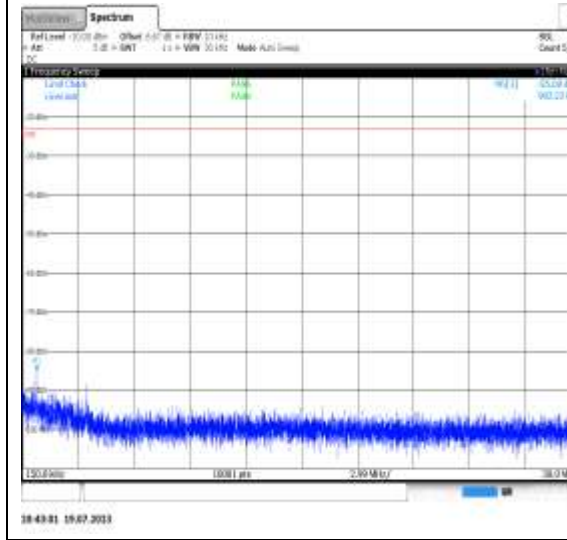
1-N71-PC3-15-5-M-11-N/A-DFT-64QAM-Edge_1RB_Right-1@24-3000-12000-Ant1-7932.90--43.82--13-PASS



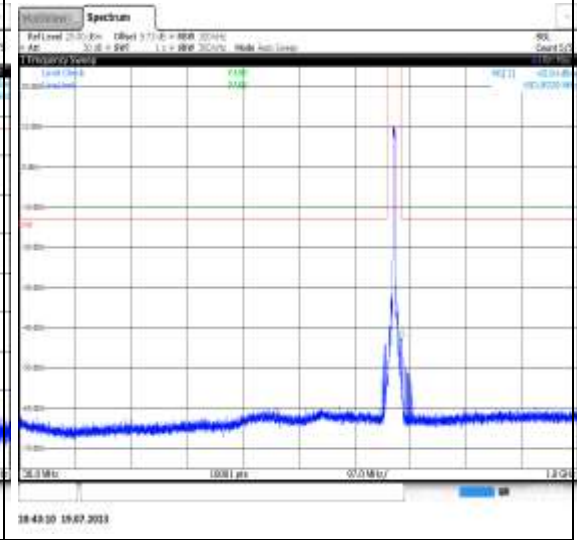
1-N71-PC3-15-5-M-11-N/A-DFT-64QAM-Edge_1RB_Right-1@24-12000-20000-Ant1-18975.60--49.49--13-PASS



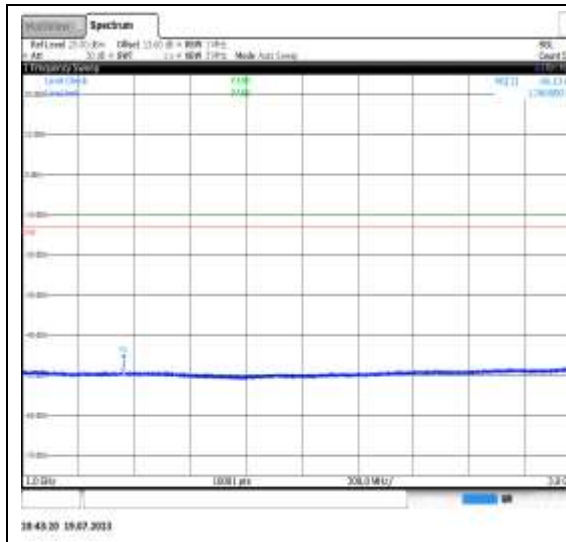
1-N71-PC3-15-5-M-12-N/A-DFT-64QAM-Outer_Full-25@0-0.009-0.15-Ant1-0.03--92.27--33-PASS



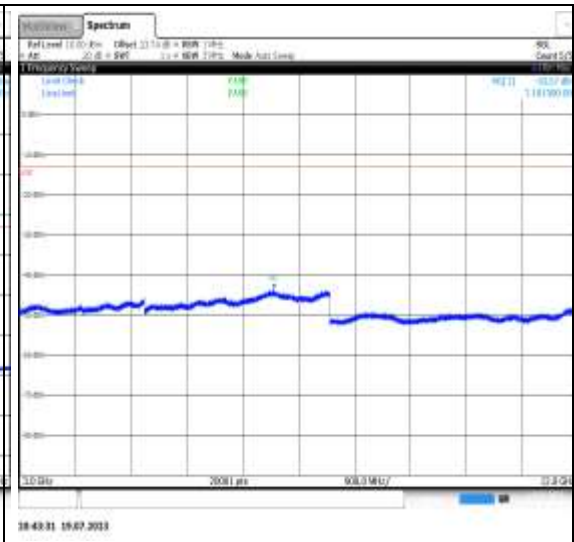
1-N71-PC3-15-5-M-12-N/A-DFT-64QAM-Outer_Full-25@0-0.15-30-Ant1-0.90--85.08--23-PASS



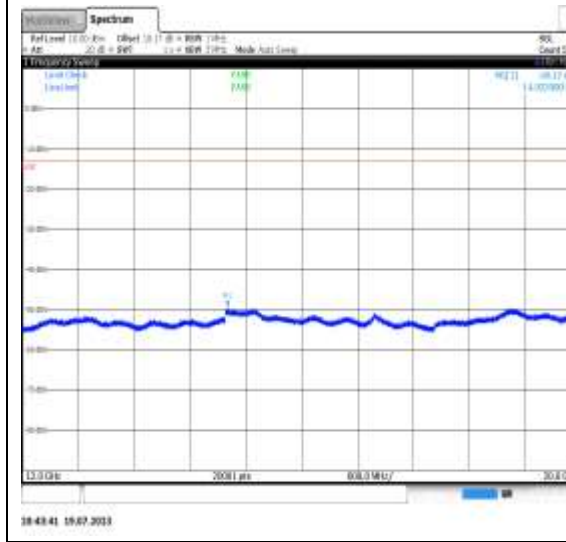
1-N71-PC3-15-5-M-12-N/A-DFT-64QAM-Outer_Full-25@0-30-1000-Ant1-693.09--43.94--13-PASS



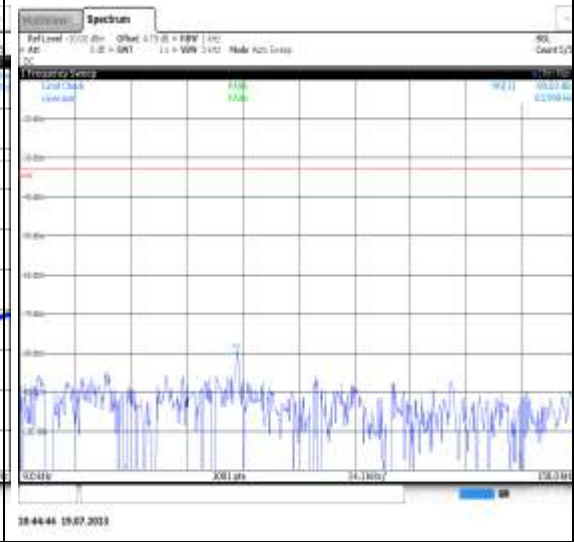
1-N71-PC3-15-5-M-12-N/A-DFT-64QAM-Outer_Full-25@0-1000-3000-Ant1-1360.80--46.13--13-PASS



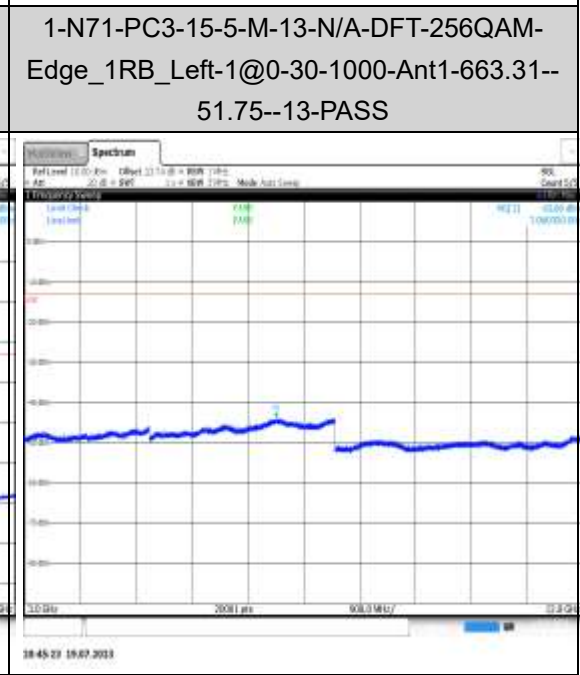
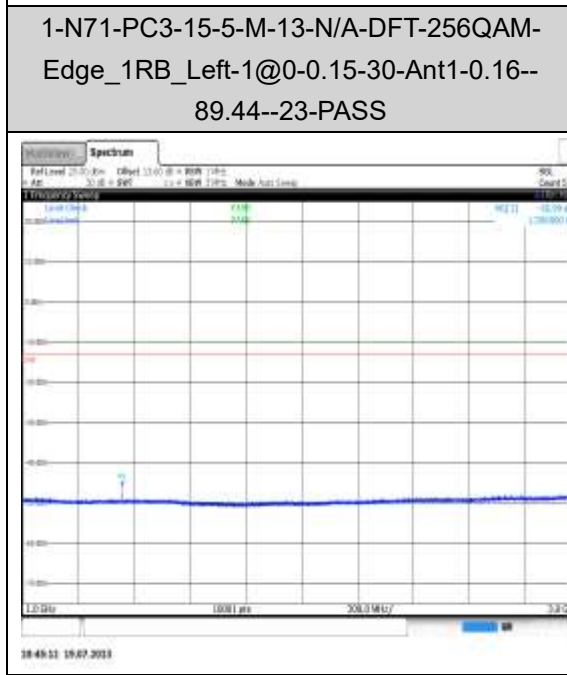
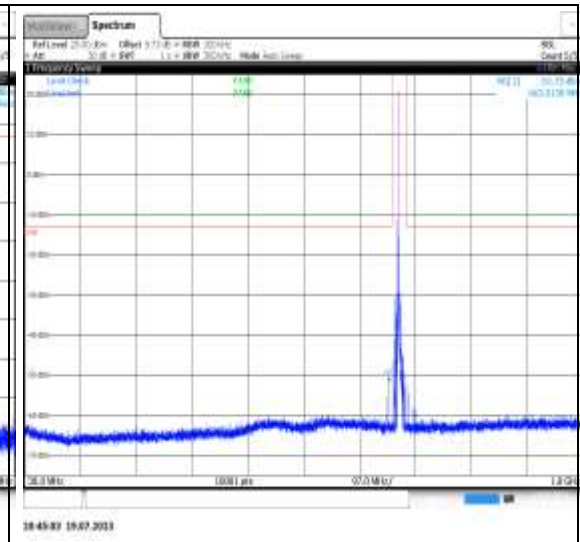
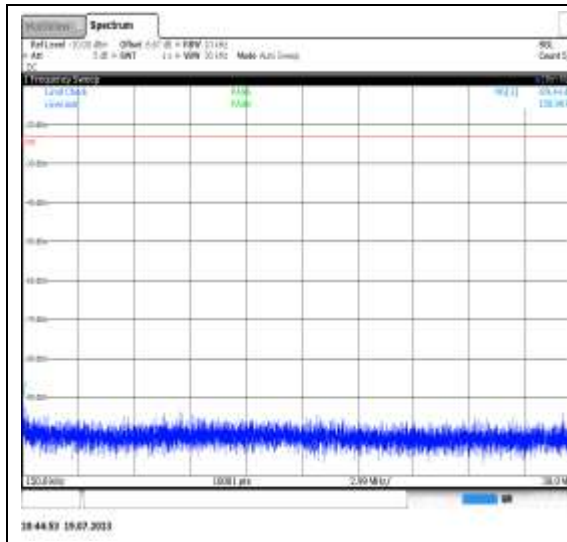
1-N71-PC3-15-5-M-12-N/A-DFT-64QAM-Outer_Full-25@0-3000-12000-Ant1-7101.30--43.57--13-PASS

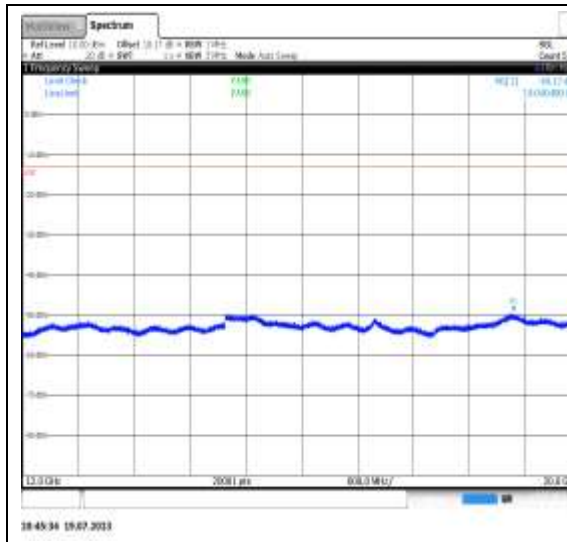


1-N71-PC3-15-5-M-12-N/A-DFT-64QAM-Outer_Full-25@0-12000-20000-Ant1-14932.00--49.17--13-PASS

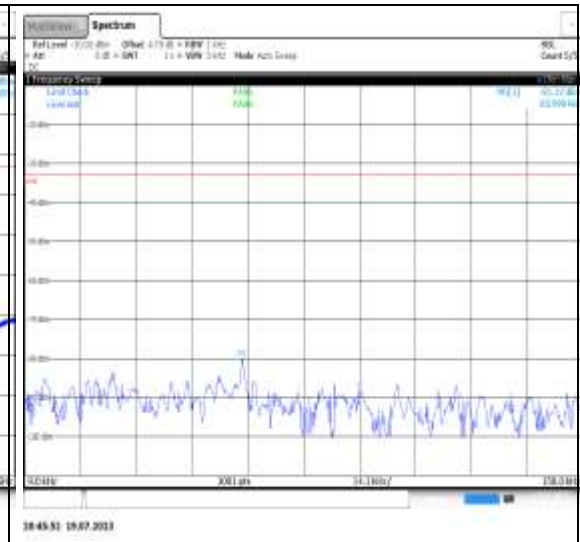


1-N71-PC3-15-5-M-13-N/A-DFT-256QAM-Edge_1RB_Left-1@0-0.009-0.15-Ant1-0.06--80.83--33-PASS

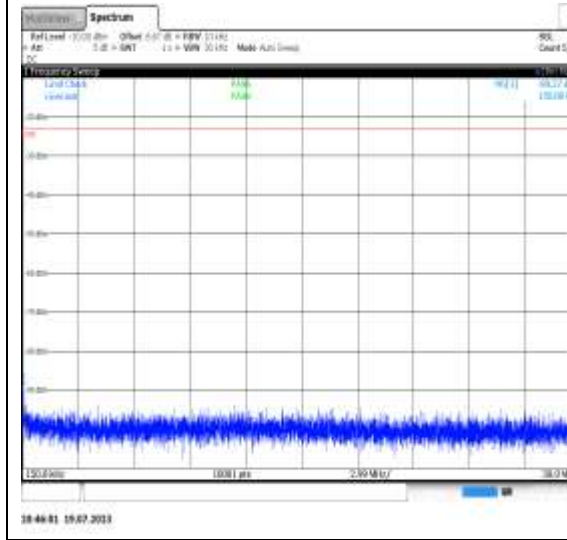




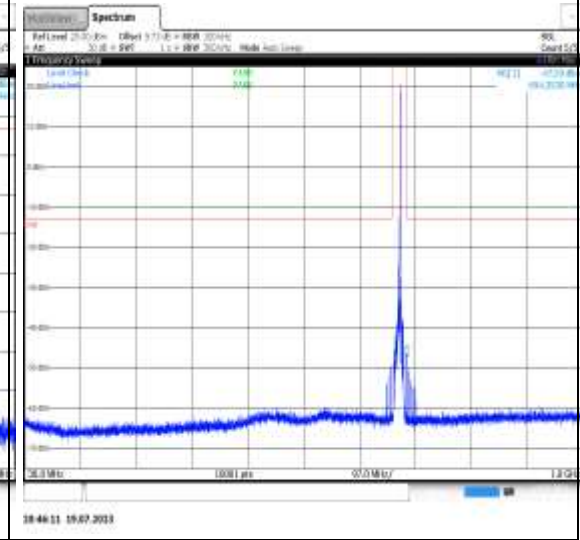
1-N71-PC3-15-5-M-13-N/A-DFT-256QAM-Edge_1RB_Left-1@0-12000-20000-Ant1-19040.40--49.17--13-PASS



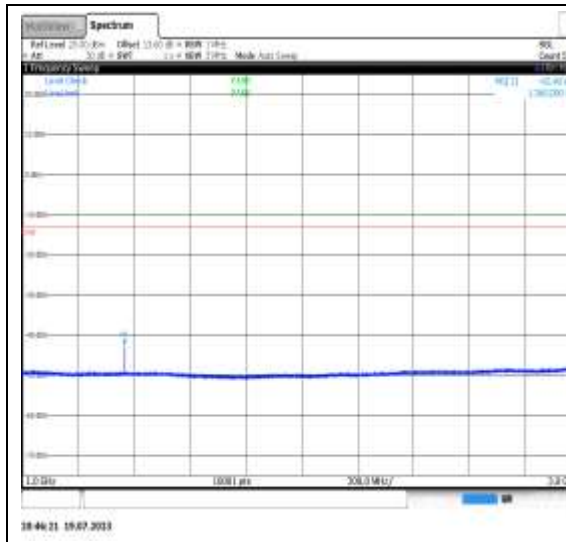
1-N71-PC3-15-5-M-14-N/A-DFT-256QAM-Edge_1RB_Right-1@24-0.009-0.15-Ant1-0.06--81.12--33-PASS



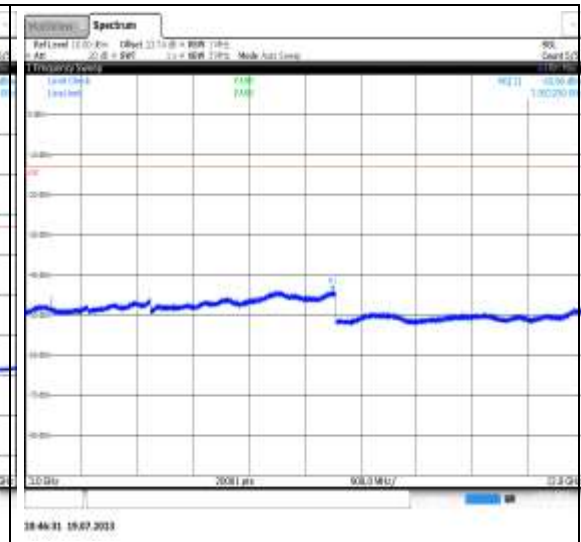
1-N71-PC3-15-5-M-14-N/A-DFT-256QAM-Edge_1RB_Right-1@24-0.15-30-Ant1-0.15--88.27--23-PASS



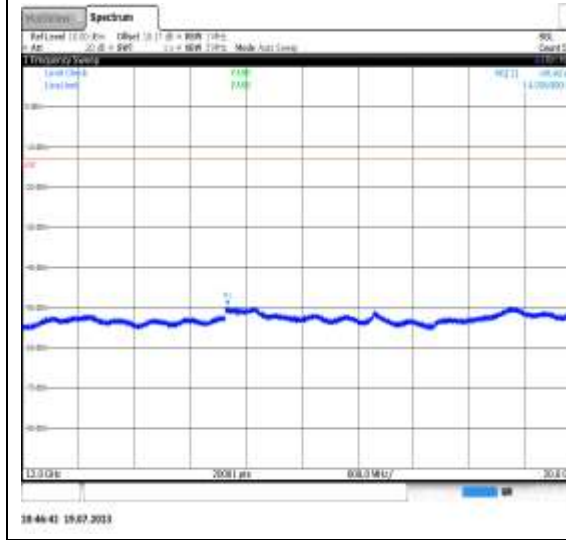
1-N71-PC3-15-5-M-14-N/A-DFT-256QAM-Edge_1RB_Right-1@24-30-1000-Ant1-694.35--47.59--13-PASS



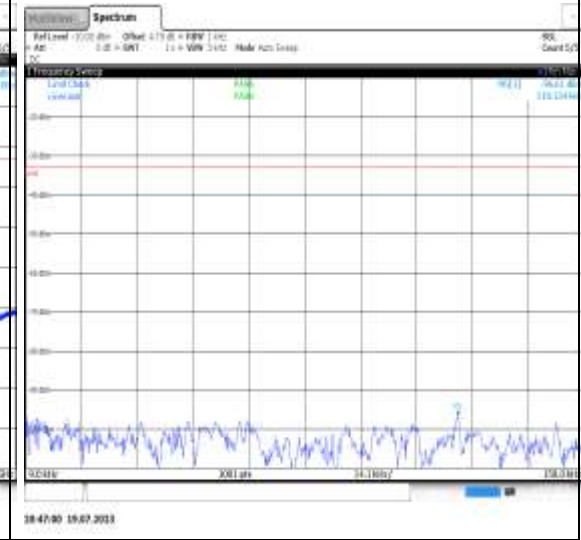
1-N71-PC3-15-5-M-14-N/A-DFT-256QAM-Edge_1RB_Right-1@24-1000-3000-Ant1-1365.20--42.40--13-PASS



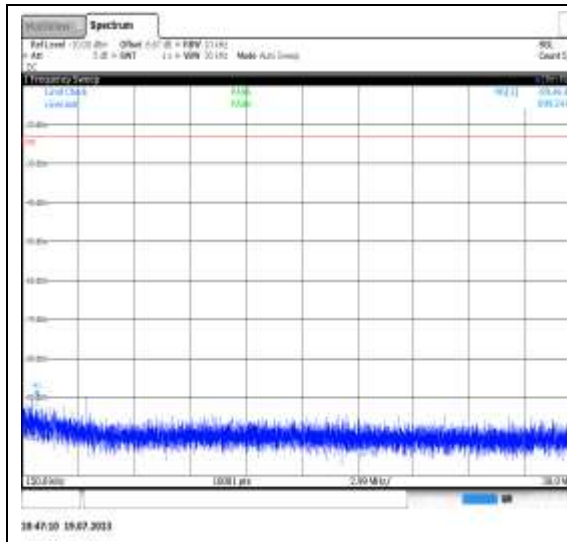
1-N71-PC3-15-5-M-14-N/A-DFT-256QAM-Edge_1RB_Right-1@24-3000-12000-Ant1-7952.25--43.90--13-PASS



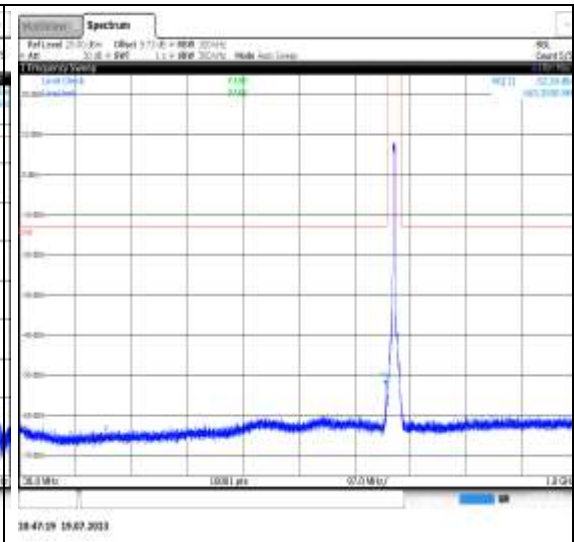
1-N71-PC3-15-5-M-14-N/A-DFT-256QAM-Edge_1RB_Right-1@24-12000-20000-Ant1-14936.00--49.40--13-PASS



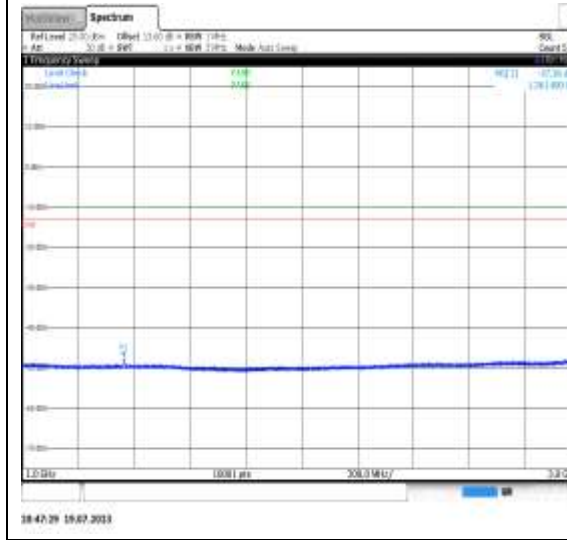
1-N71-PC3-15-5-M-15-N/A-DFT-256QAM-Outer_Full-25@0-0.009-0.15-Ant1-0.12--96.61--33-PASS



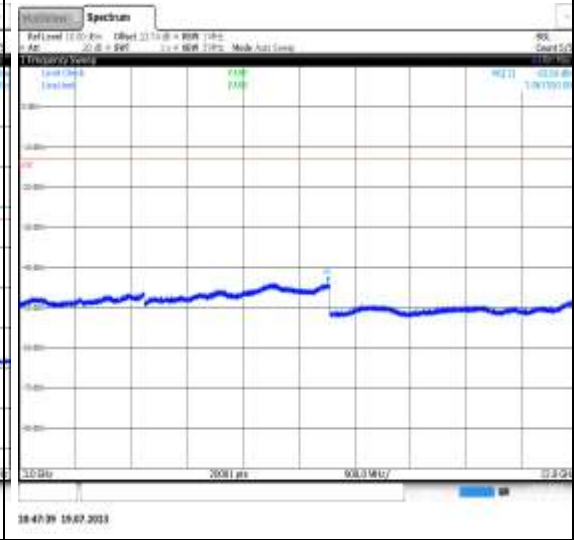
1-N71-PC3-15-5-M-15-N/A-DFT-256QAM-Outer_Full-25@0-0.15-30-Ant1-0.90--89.46--23-PASS



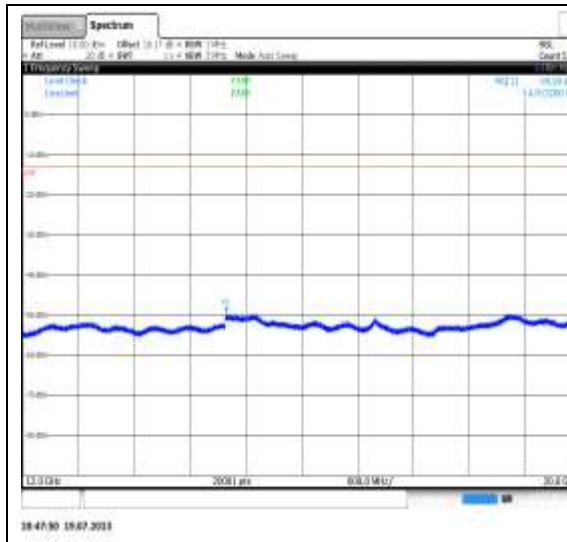
1-N71-PC3-15-5-M-15-N/A-DFT-256QAM-Outer_Full-25@0-30-1000-Ant1-665.35--52.38--13-PASS



1-N71-PC3-15-5-M-15-N/A-DFT-256QAM-Outer_Full-25@0-1000-3000-Ant1-1361.40--47.36--13-PASS

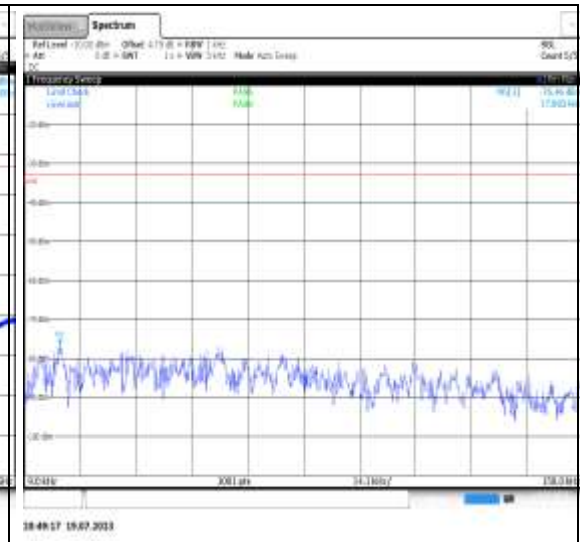


1-N71-PC3-15-5-M-15-N/A-DFT-256QAM-Outer_Full-25@0-3000-12000-Ant1-7967.55-43.58--13-PASS



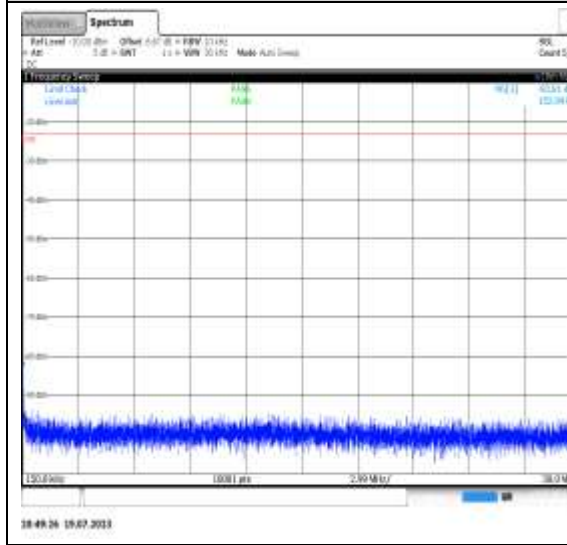
18:47:50 19.07.2023

1-N71-PC3-15-5-M-15-N/A-DFT-256QAM-
Outer_Full-25@0-12000-20000-Ant1-
14913.20--49.30--13-PASS



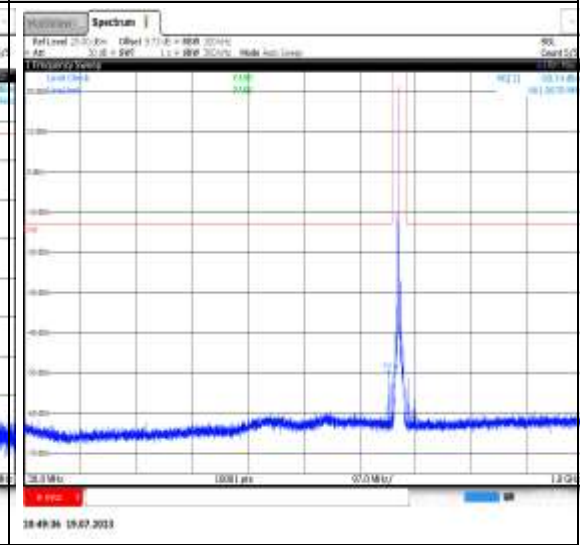
18:48:17 19.07.2023

1-N71-PC3-15-5-M-16-N/A-CP-QPSK-
Edge_1RB_Left-1@0-0.009-0.15-Ant1-0.02--
76.46--33-PASS



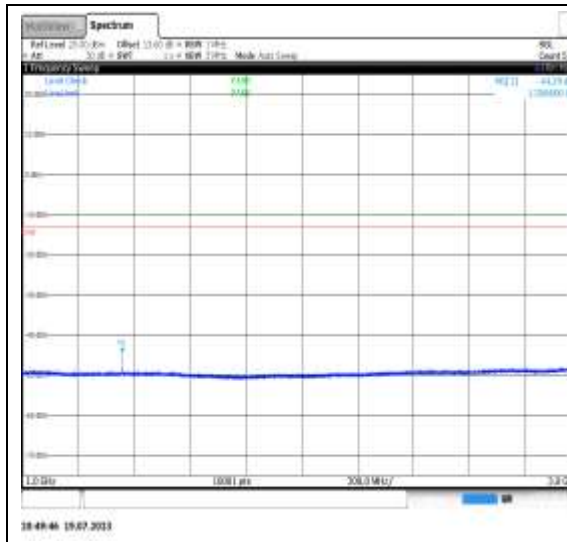
18:48:26 19.07.2023

1-N71-PC3-15-5-M-16-N/A-CP-QPSK-
Edge_1RB_Left-1@0-0.15-30-Ant1-0.15--
82.81--23-PASS



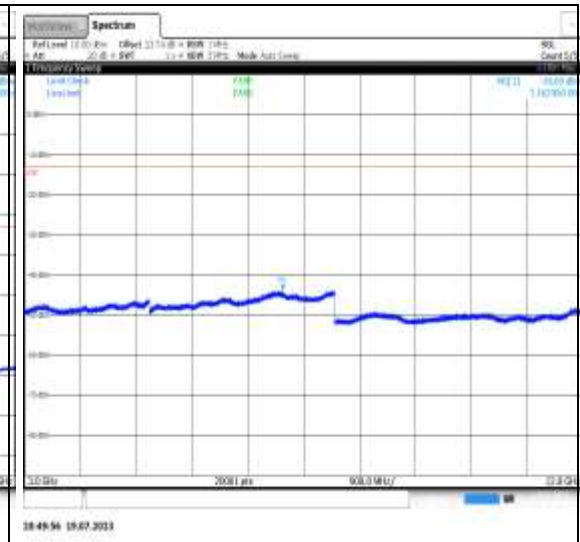
18:48:36 19.07.2023

1-N71-PC3-15-5-M-16-N/A-CP-QPSK-
Edge_1RB_Left-1@0-30-1000-Ant1-661.57--
50.74--13-PASS



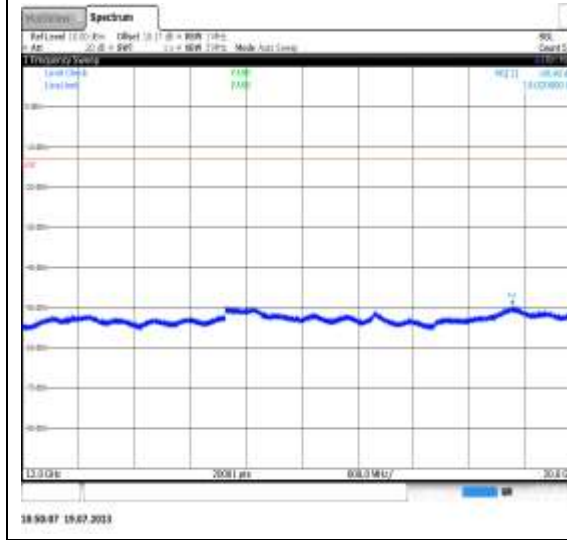
18:49:46 19.07.2013

1-N71-PC3-15-5-M-16-N/A-CP-QPSK-Edge_1RB_Left-1@0-1000-3000-Ant1-1356.60--44.29--13-PASS



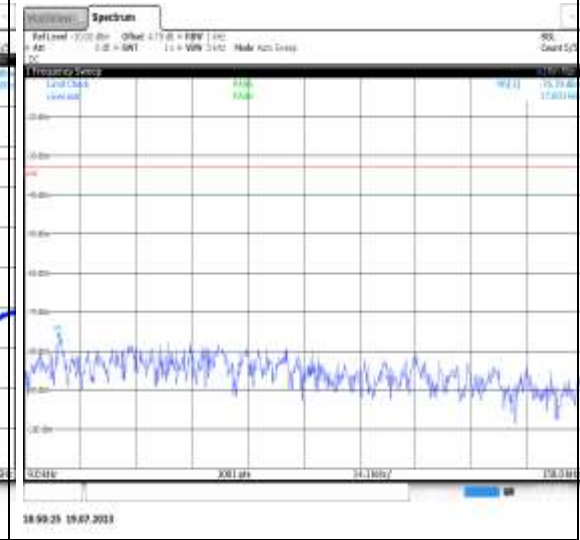
18:49:56 19.07.2013

1-N71-PC3-15-5-M-16-N/A-CP-QPSK-Edge_1RB_Left-1@0-3000-12000-Ant1-7162.95--43.69--13-PASS



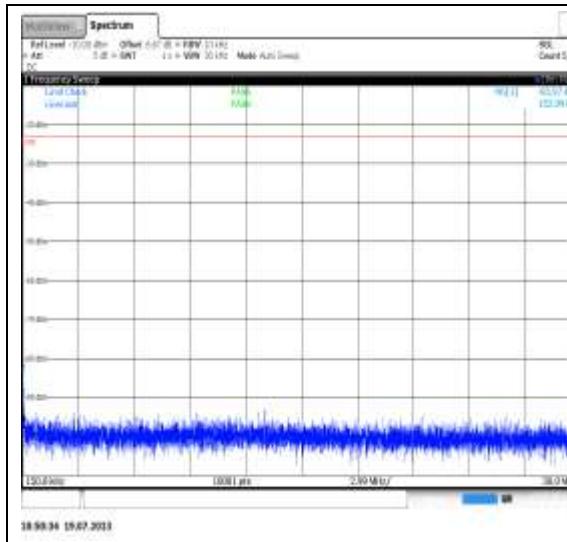
18:50:07 19.07.2013

1-N71-PC3-15-5-M-16-N/A-CP-QPSK-Edge_1RB_Left-1@0-12000-20000-Ant1-19020.80--49.40--13-PASS

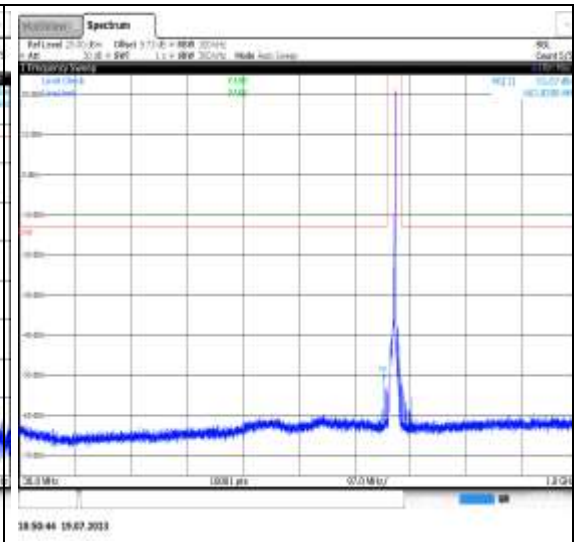


18:50:25 19.07.2013

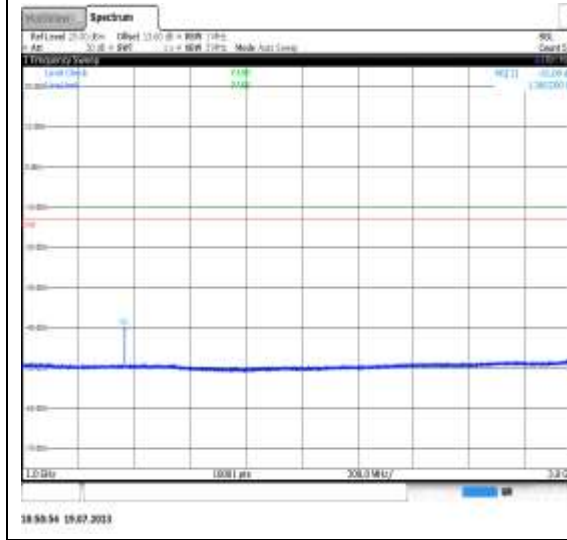
1-N71-PC3-15-5-M-17-N/A-CP-QPSK-Edge_1RB_Right-1@24.0-0.009-0.15-Ant1-0.02--76.70--33-PASS



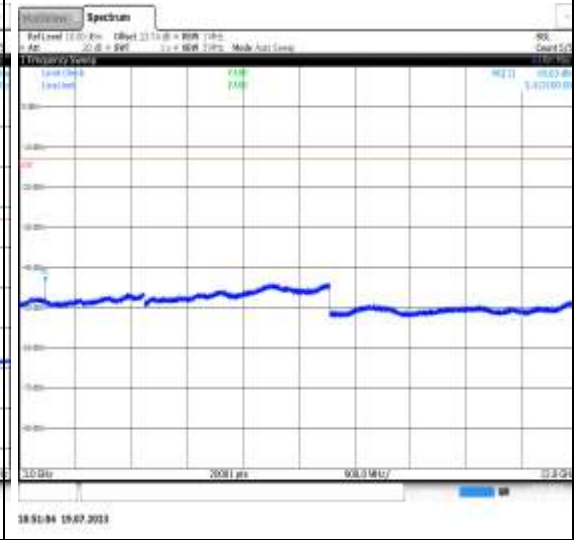
1-N71-PC3-15-5-M-17-N/A-CP-QPSK-Edge_1RB_Right-1@24-0.15-30-Ant1-0.15--82.97--23-PASS



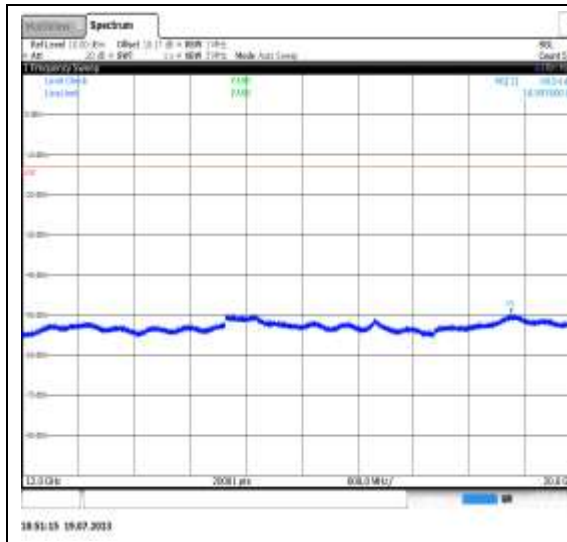
1-N71-PC3-15-5-M-17-N/A-CP-QPSK-Edge_1RB_Right-1@24-30-1000-Ant1-662.83--51.07--13-PASS



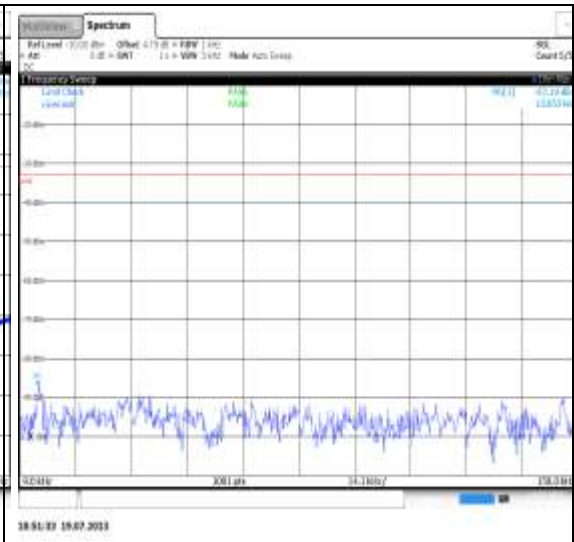
1-N71-PC3-15-5-M-17-N/A-CP-QPSK-Edge_1RB_Right-1@24-1000-3000-Ant1-1365.20--41.09--13-PASS



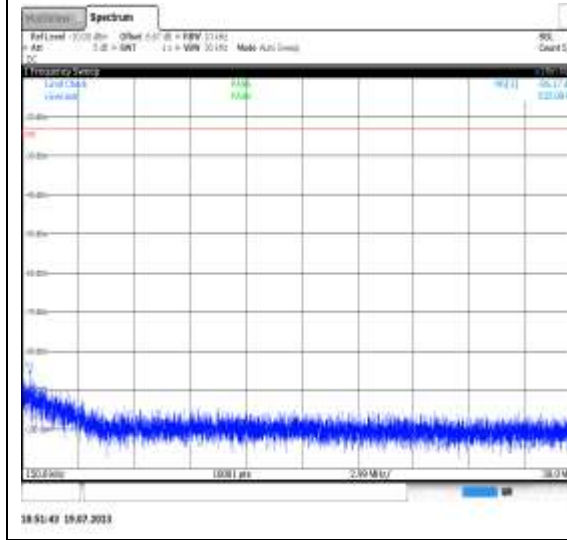
1-N71-PC3-15-5-M-17-N/A-CP-QPSK-Edge_1RB_Right-1@24-3000-12000-Ant1-3413.10--43.63--13-PASS



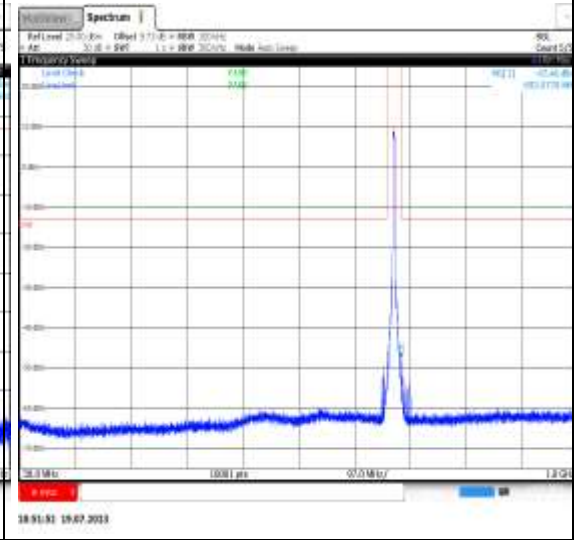
1-N71-PC3-15-5-M-17-N/A-CP-QPSK-Edge_1RB_Right-1@24-12000-20000-Ant1-18997.60--49.54--13-PASS



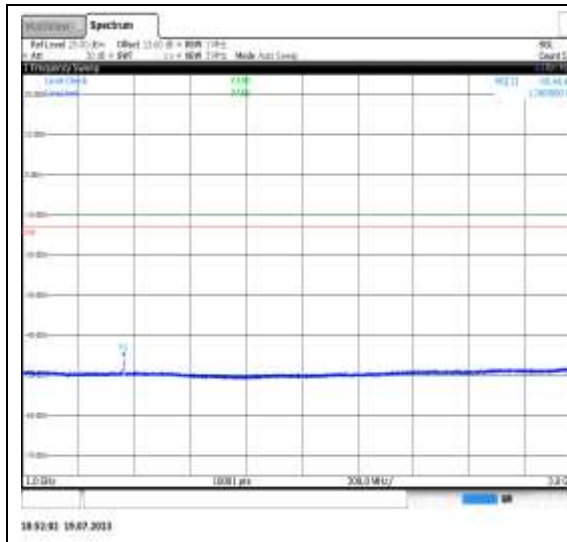
1-N71-PC3-15-5-M-18-N/A-CP-QPSK-Outer_Full-25@0-0.009-0.15-Ant1-0.01--87.19--33-PASS



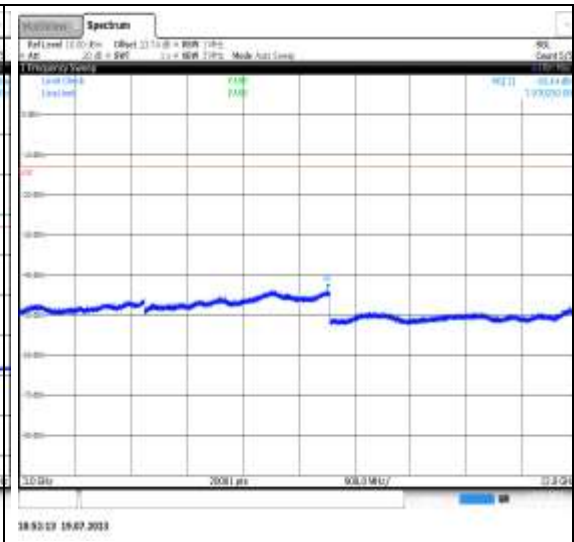
1-N71-PC3-15-5-M-18-N/A-CP-QPSK-Outer_Full-25@0-0.15-30-Ant1-0.53--86.17--23-PASS



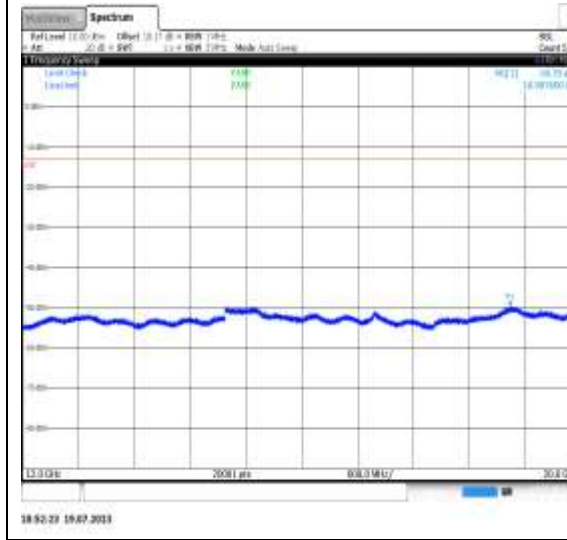
1-N71-PC3-15-5-M-18-N/A-CP-QPSK-Outer_Full-25@0-30-1000-Ant1-693.58--47.46--13-PASS



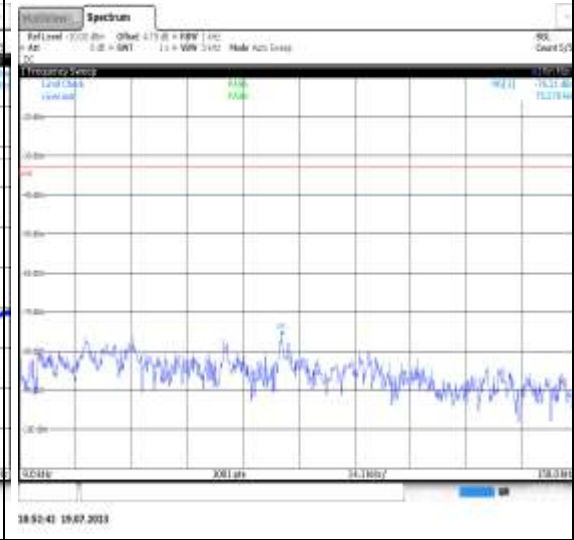
1-N71-PC3-15-5-M-18-N/A-CP-QPSK-Outer_Full-25@0-1000-3000-Ant1-1360.80--45.46--13-PASS



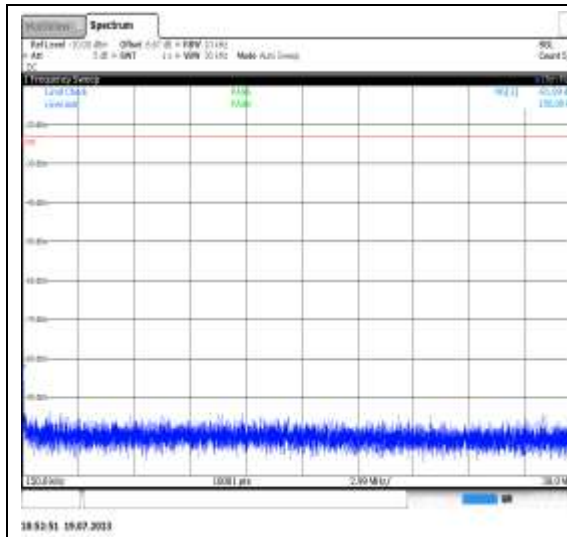
1-N71-PC3-15-5-M-18-N/A-CP-QPSK-Outer_Full-25@0-3000-12000-Ant1-7970.25--43.44--13-PASS



1-N71-PC3-15-5-M-18-N/A-CP-QPSK-Outer_Full-25@0-12000-20000-Ant1-18987.60--49.70--13-PASS

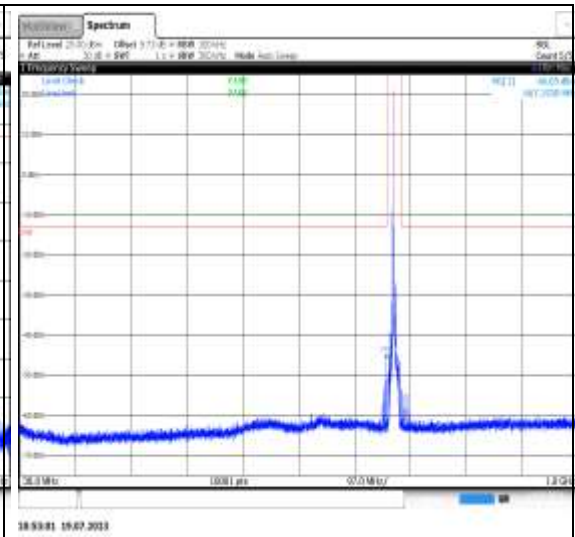


1-N71-PC3-15-5-M-19-N/A-CP-16QAM-Edge_1RB_Left-1@0-0.009-0.15-Ant1-0.08--76.21--33-PASS



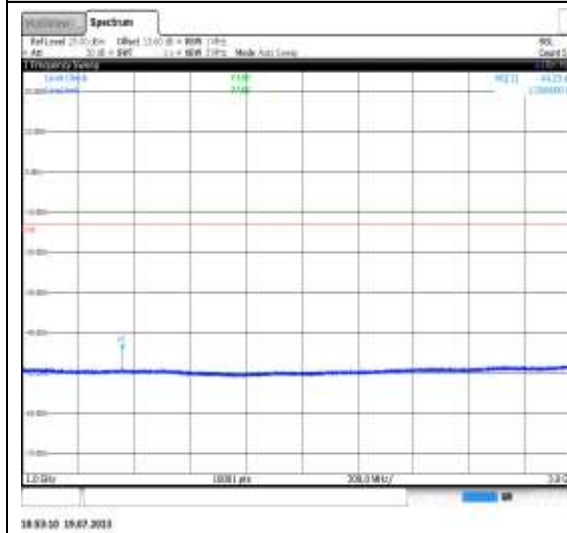
18/03/21 19:07:2023

1-N71-PC3-15-5-M-19-N/A-CP-16QAM-Edge_1RB_Left-1@0-0.15-30-Ant1-0.15--81.99--23-PASS



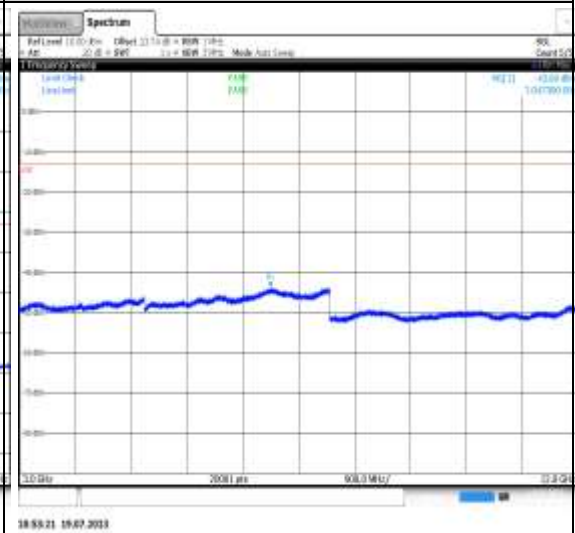
18/03/21 19:07:2023

1-N71-PC3-15-5-M-19-N/A-CP-16QAM-Edge_1RB_Left-1@0-30-1000-Ant1-667.19--46.05--13-PASS



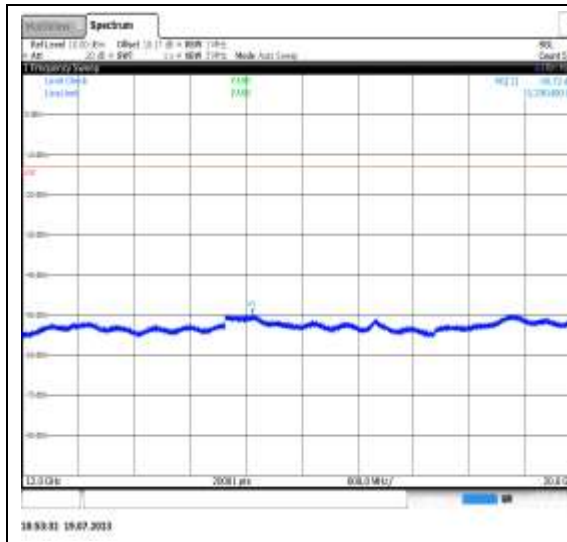
18/03/21 19:07:2023

1-N71-PC3-15-5-M-19-N/A-CP-16QAM-Edge_1RB_Left-1@0-1000-3000-Ant1-1356.60--44.23--13-PASS



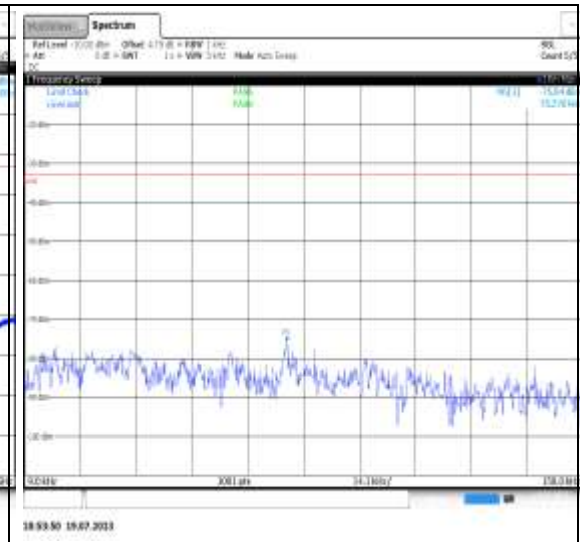
18/03/21 19:07:2023

1-N71-PC3-15-5-M-19-N/A-CP-16QAM-Edge_1RB_Left-1@0-3000-12000-Ant1-7047.30--43.68--13-PASS



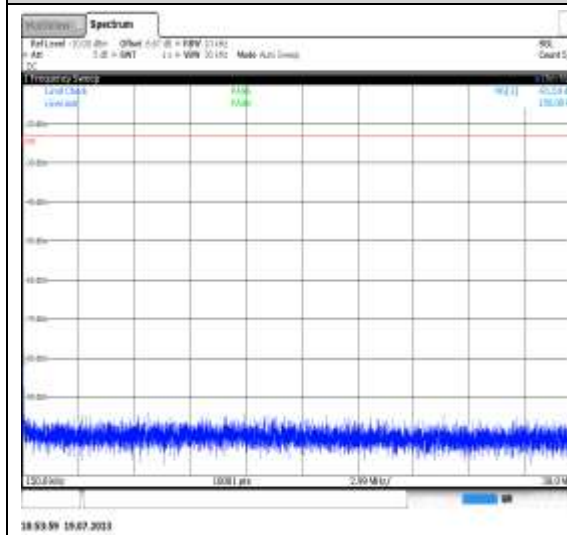
18:59:51 19.07.2013

1-N71-PC3-15-5-M-19-N/A-CP-16QAM-Edge_1RB_Left-1@0-12000-20000-Ant1-15290.40--49.72--13-PASS



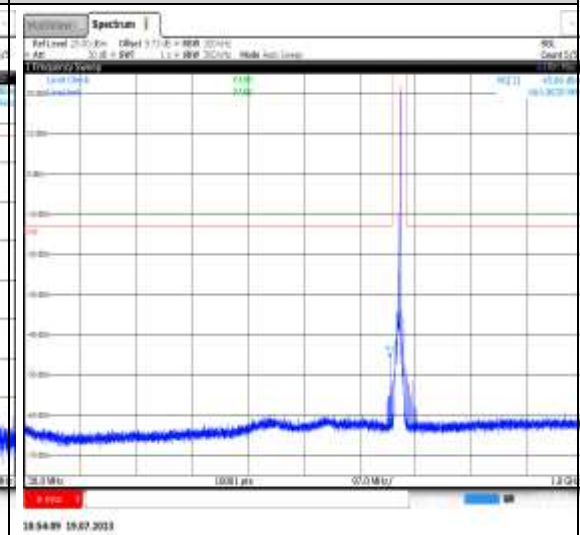
18:59:50 19.07.2013

1-N71-PC3-15-5-M-20-N/A-CP-16QAM-Edge_1RB_Right-1@24-0.009-0.15-Ant1-0.08--75.84--33-PASS



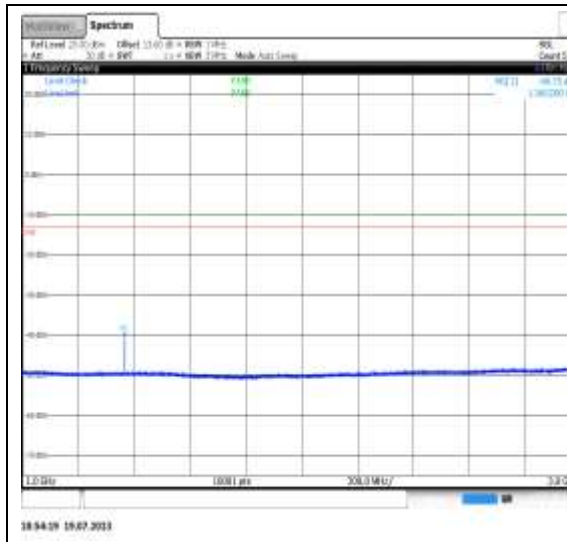
18:59:59 19.07.2013

1-N71-PC3-15-5-M-20-N/A-CP-16QAM-Edge_1RB_Right-1@24-0.15-30-Ant1-0.15--81.59--23-PASS

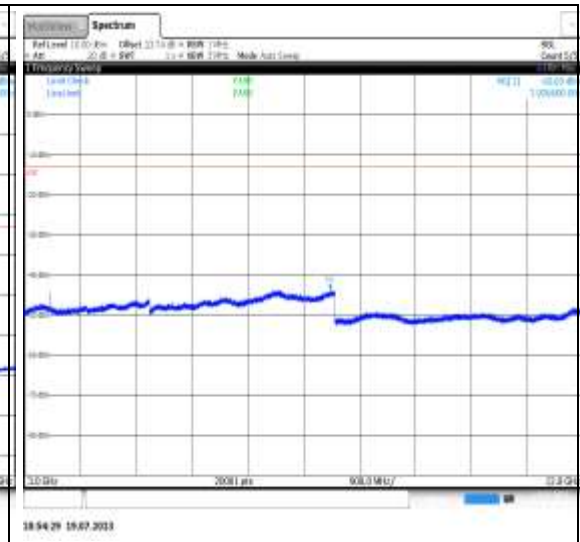


18:54:59 19.07.2013

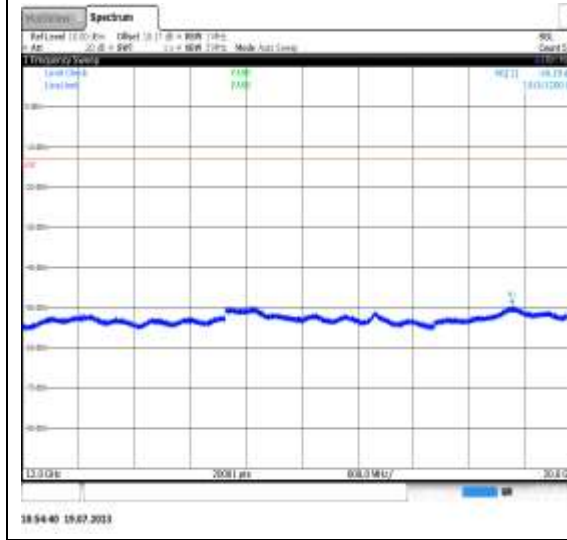
1-N71-PC3-15-5-M-20-N/A-CP-16QAM-Edge_1RB_Right-1@24-30-1000-Ant1-664.96--45.86--13-PASS



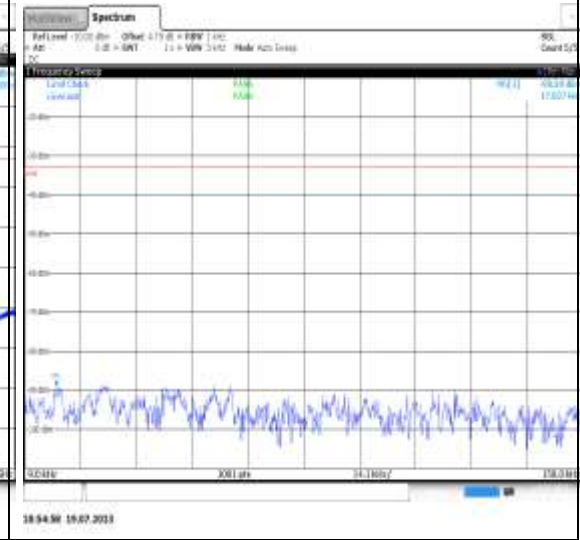
1-N71-PC3-15-5-M-20-N/A-CP-16QAM-Edge_1RB_Right-1@24-1000-3000-Ant1-1365.20--40.75--13-PASS



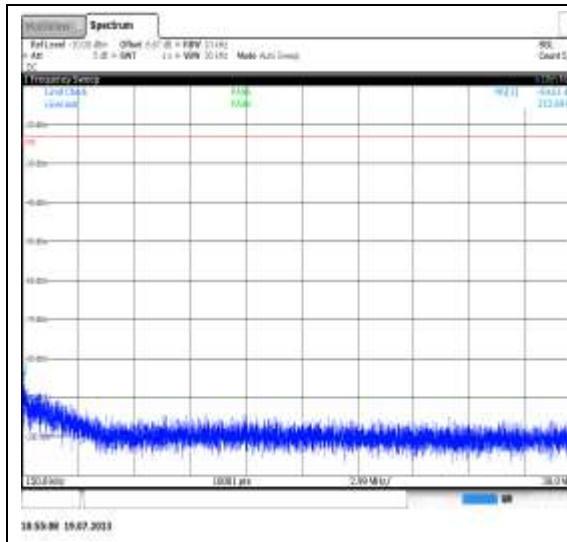
1-N71-PC3-15-5-M-20-N/A-CP-16QAM-Edge_1RB_Right-1@24-3000-12000-Ant1-7926.60--43.69--13-PASS



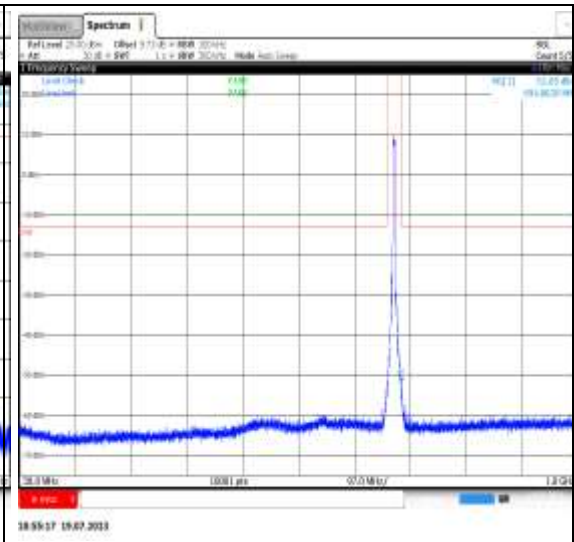
1-N71-PC3-15-5-M-20-N/A-CP-16QAM-Edge_1RB_Right-1@24-12000-20000-Ant1-19011.20--49.19--13-PASS



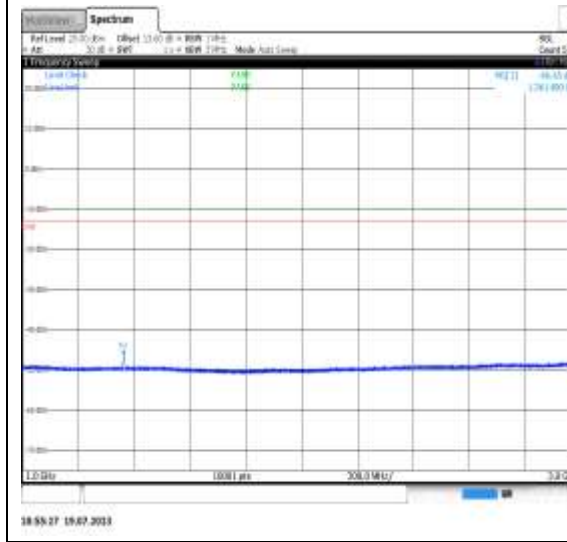
1-N71-PC3-15-5-M-21-N/A-CP-16QAM-Outer_Full-25@0-0.009-0.15-Ant1-0.02--88.88--33-PASS



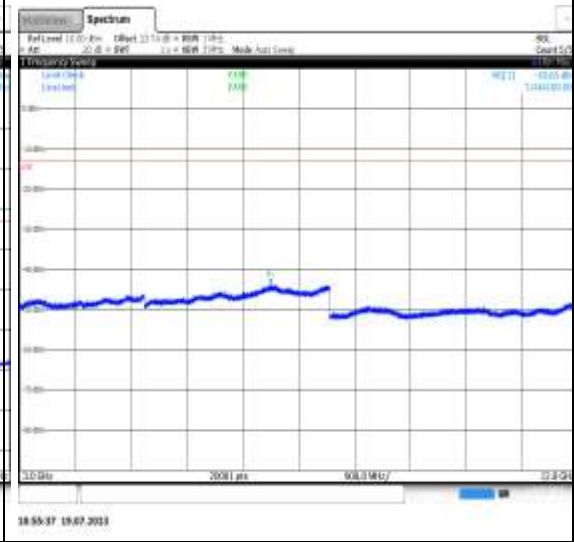
1-N71-PC3-15-5-M-21-N/A-CP-16QAM-Outer_Full-25@0-0.15-30-Ant1-0.21--84.61--23-PASS



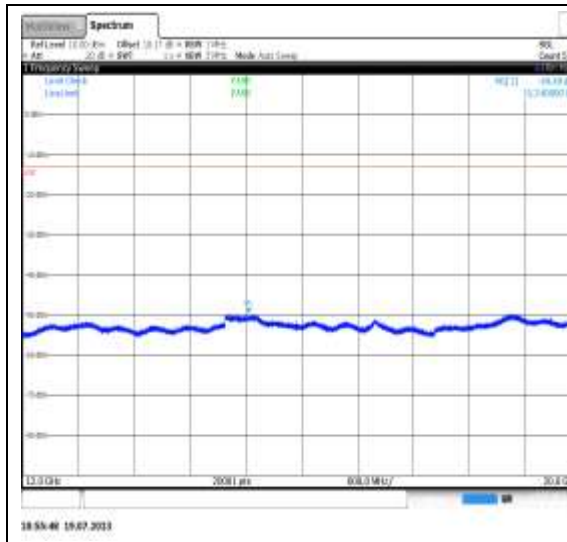
1-N71-PC3-15-5-M-21-N/A-CP-16QAM-Outer_Full-25@0-30-1000-Ant1-694.06--51.85--13-PASS



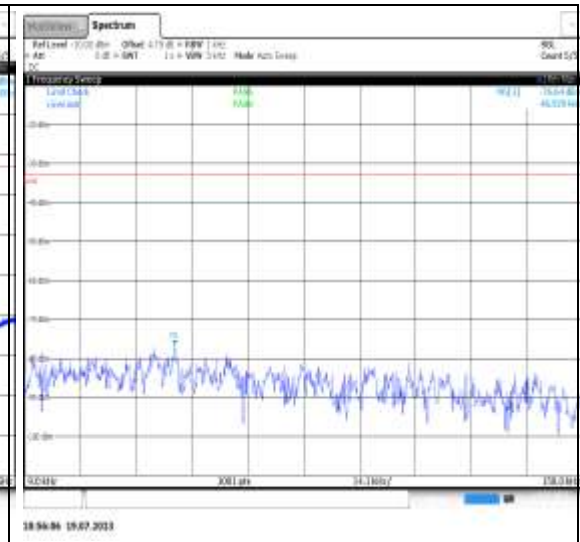
1-N71-PC3-15-5-M-21-N/A-CP-16QAM-Outer_Full-25@0-1000-3000-Ant1-1361.40--46.45--13-PASS



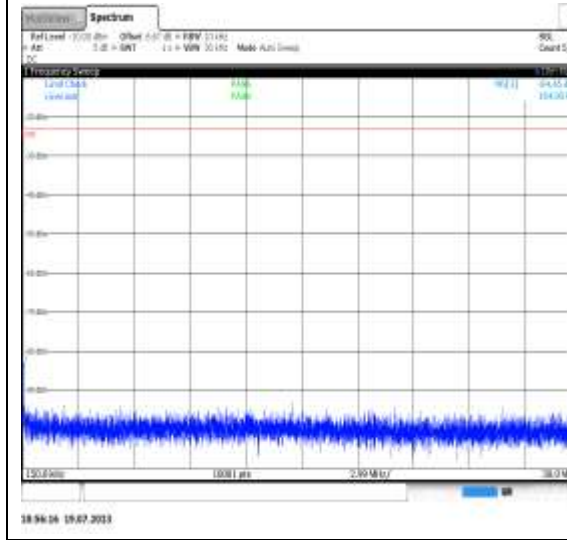
1-N71-PC3-15-5-M-21-N/A-CP-16QAM-Outer_Full-25@0-3000-12000-Ant1-7044.15--43.65--13-PASS



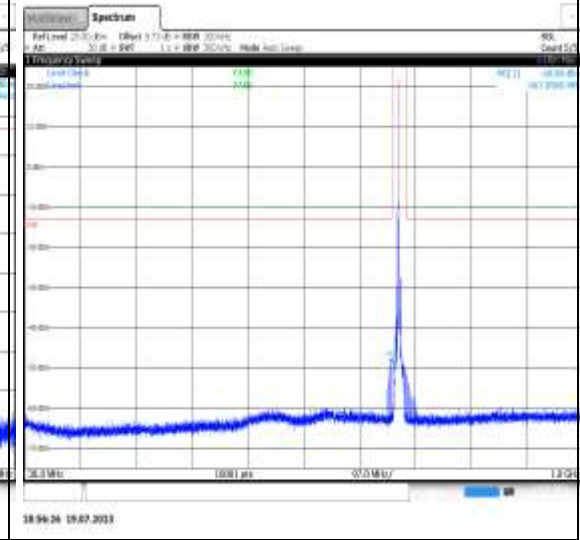
1-N71-PC3-15-5-M-21-N/A-CP-16QAM-Outer_Full-25@0-12000-20000-Ant1-15240.80--49.49--13-PASS



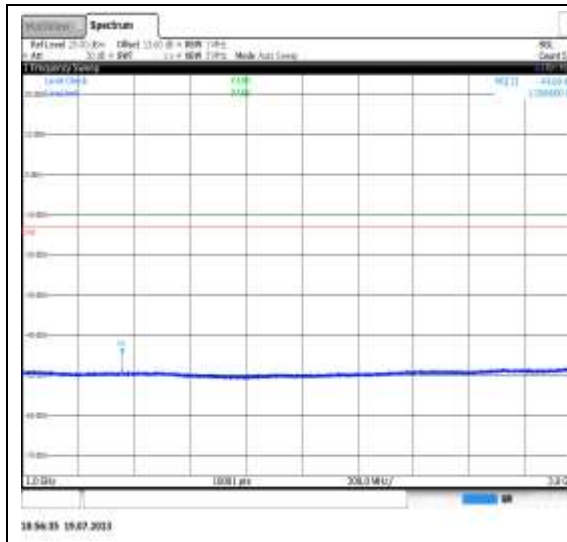
1-N71-PC3-15-5-M-22-N/A-CP-64QAM-Edge_1RB_Left-1@0-0.009-0.15-Ant1-0.05--76.64--33-PASS



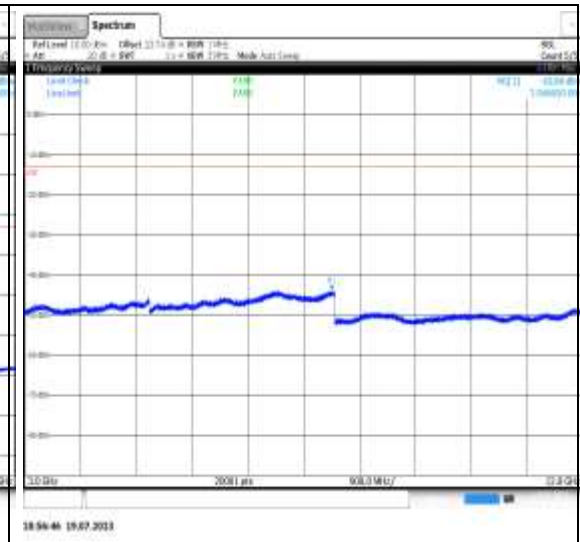
1-N71-PC3-15-5-M-22-N/A-CP-64QAM-Edge_1RB_Left-1@0-0.15-30-Ant1-0.16--84.45--23-PASS



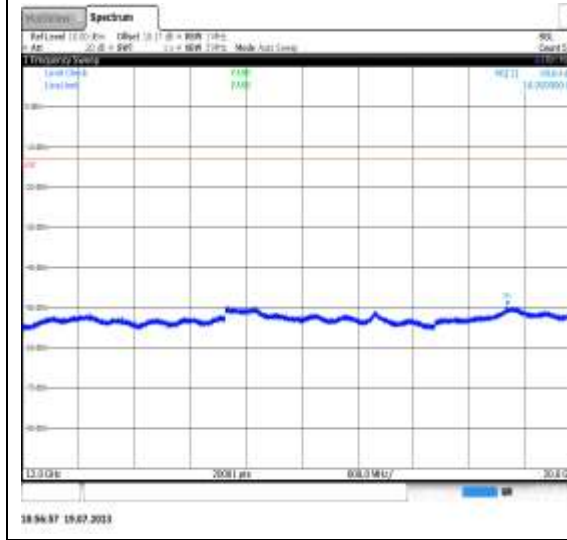
1-N71-PC3-15-5-M-22-N/A-CP-64QAM-Edge_1RB_Left-1@0-30-1000-Ant1-667.10--48.98--13-PASS



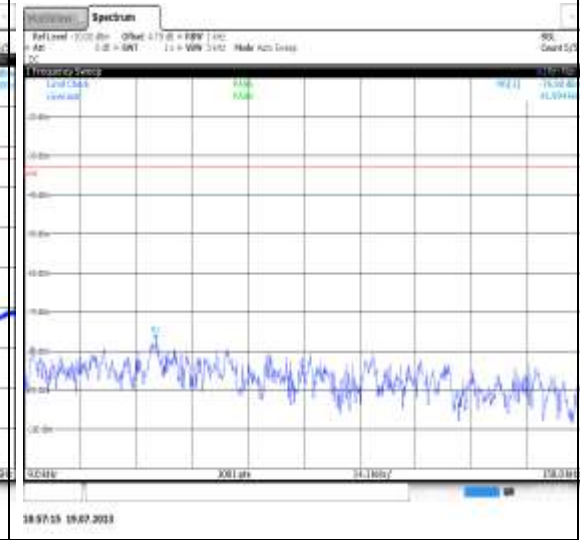
1-N71-PC3-15-5-M-22-N/A-CP-64QAM-Edge_1RB_Left-1@0-1000-3000-Ant1-1356.60--44.68--13-PASS



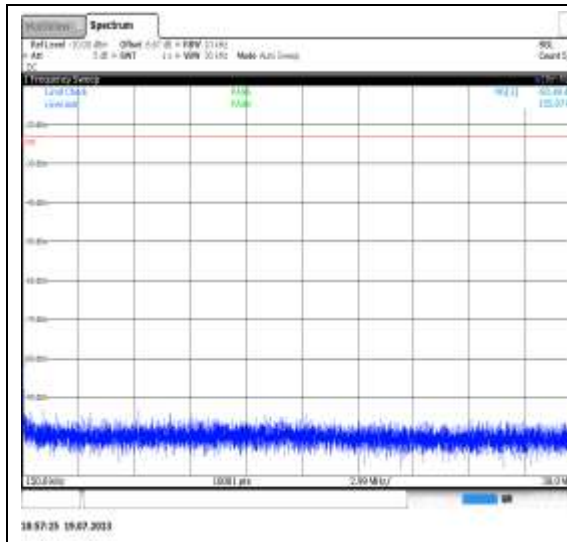
1-N71-PC3-15-5-M-22-N/A-CP-64QAM-Edge_1RB_Left-1@0-3000-12000-Ant1-7948.65--43.88--13-PASS



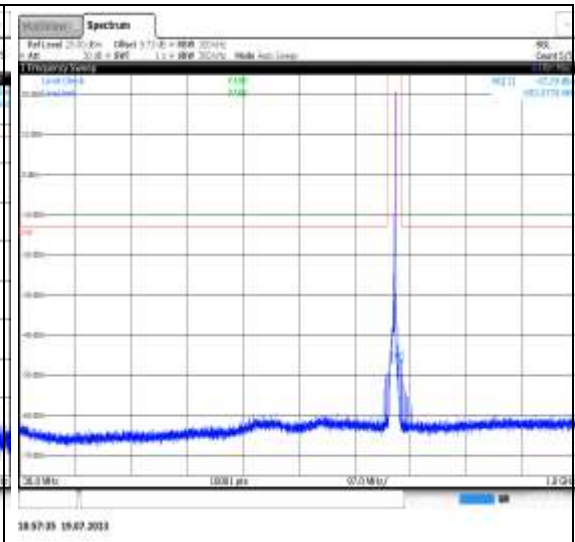
1-N71-PC3-15-5-M-22-N/A-CP-64QAM-Edge_1RB_Left-1@0-12000-20000-Ant1-18950.00--49.64--13-PASS



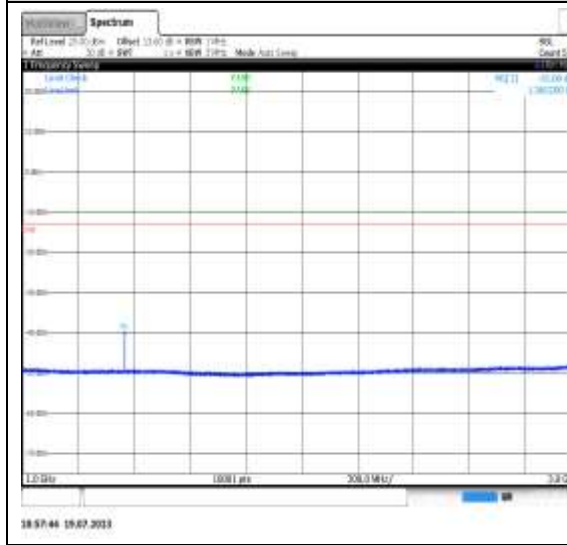
1-N71-PC3-15-5-M-23-N/A-CP-64QAM-Edge_1RB_Right-1@24.0-0.009-0.15-Ant1-0.04--76.98--33-PASS



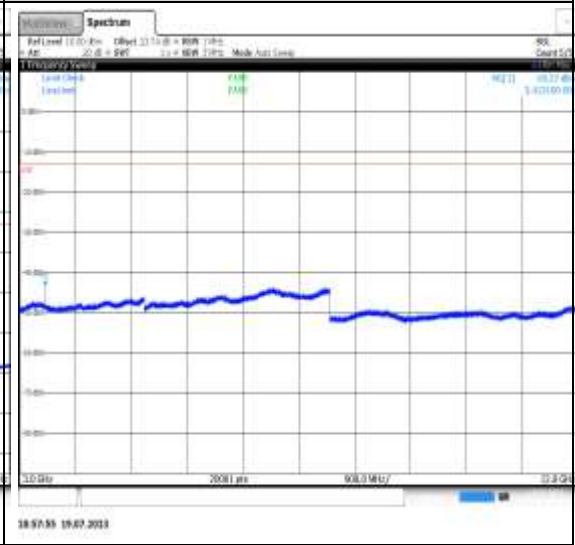
1-N71-PC3-15-5-M-23-N/A-CP-64QAM-Edge_1RB_Right-1@24-0.15-30-Ant1-0.16--82.48--23-PASS



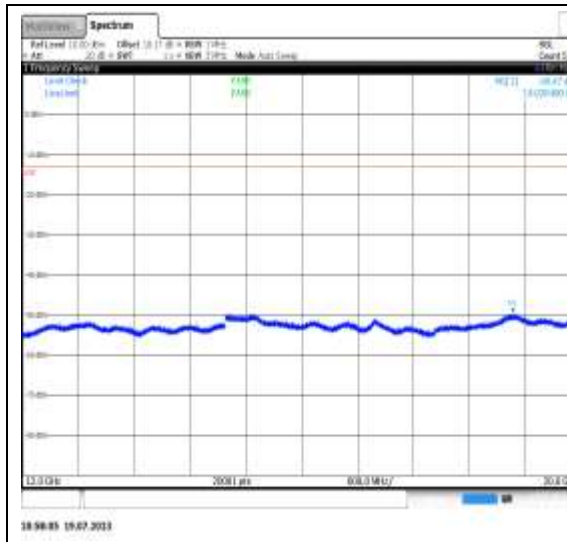
1-N71-PC3-15-5-M-23-N/A-CP-64QAM-Edge_1RB_Right-1@24-30-1000-Ant1-693.58--47.29--13-PASS



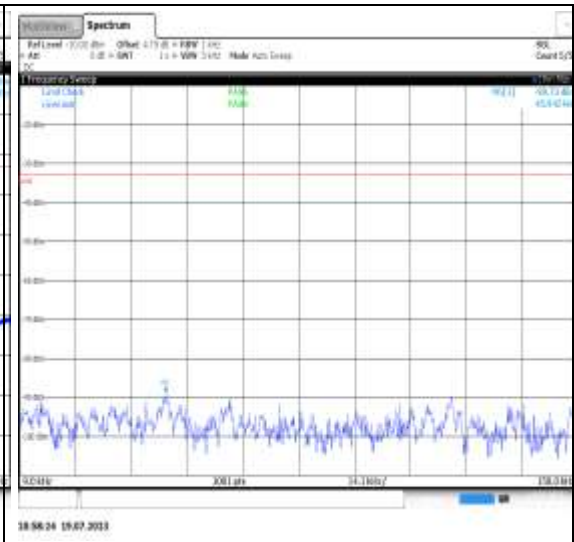
1-N71-PC3-15-5-M-23-N/A-CP-64QAM-Edge_1RB_Right-1@24-1000-3000-Ant1-1365.20--41.00--13-PASS



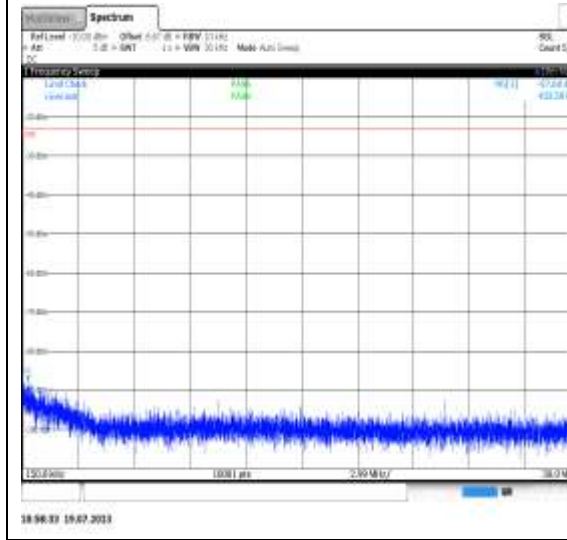
1-N71-PC3-15-5-M-23-N/A-CP-64QAM-Edge_1RB_Right-1@24-3000-12000-Ant1-3413.10--43.27--13-PASS



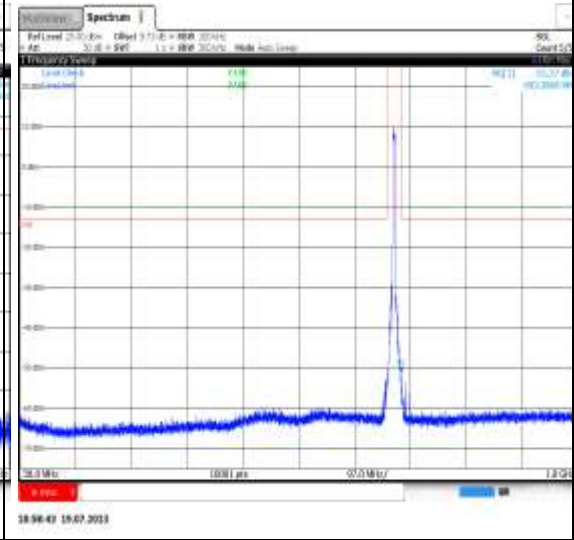
1-N71-PC3-15-5-M-23-N/A-CP-64QAM-Edge_1RB_Right-1@24-12000-20000-Ant1-19028.40--49.47--13-PASS



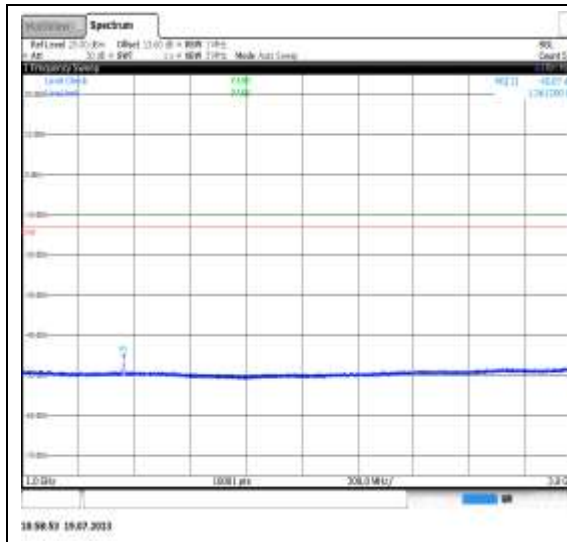
1-N71-PC3-15-5-M-24-N/A-CP-64QAM-Outer_Full-25@0-0.009-0.15-Ant1-0.05--88.73--33-PASS



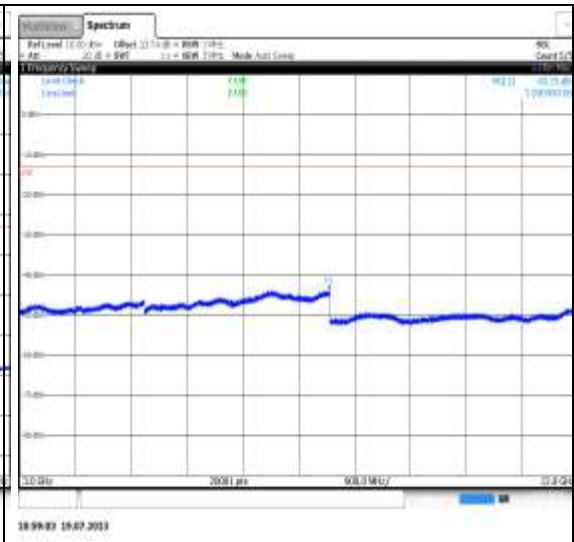
1-N71-PC3-15-5-M-24-N/A-CP-64QAM-Outer_Full-25@0-0.15-30-Ant1-0.43--87.68--23-PASS



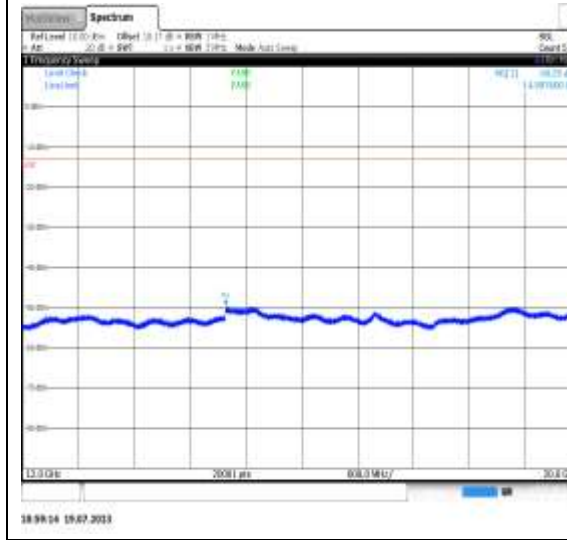
1-N71-PC3-15-5-M-24-N/A-CP-64QAM-Outer_Full-25@0-30-1000-Ant1-693.29--51.27--13-PASS



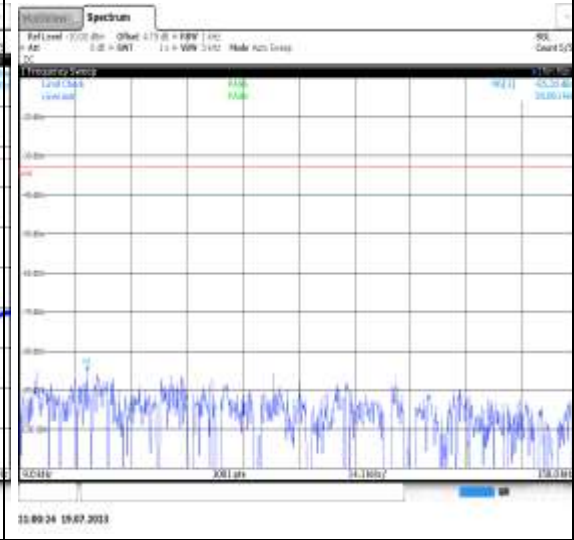
1-N71-PC3-15-5-M-24-N/A-CP-64QAM-Outer_Full-25@0-1000-3000-Ant1-1361.20--45.87--13-PASS



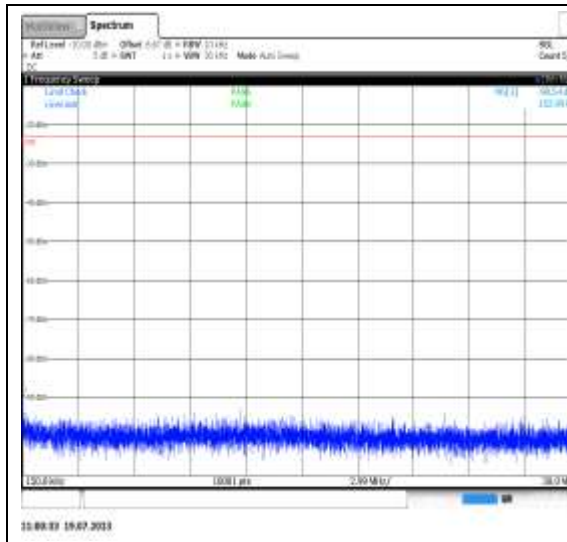
1-N71-PC3-15-5-M-24-N/A-CP-64QAM-Outer_Full-25@0-3000-12000-Ant1-7990.95--43.75--13-PASS



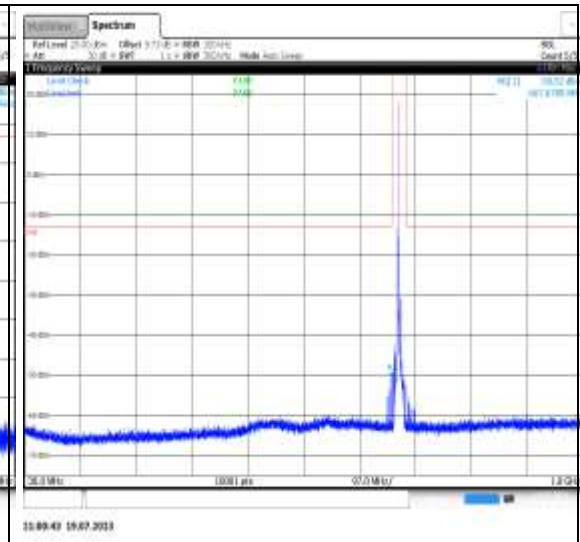
1-N71-PC3-15-5-M-24-N/A-CP-64QAM-Outer_Full-25@0-12000-20000-Ant1-14907.60--49.35--13-PASS



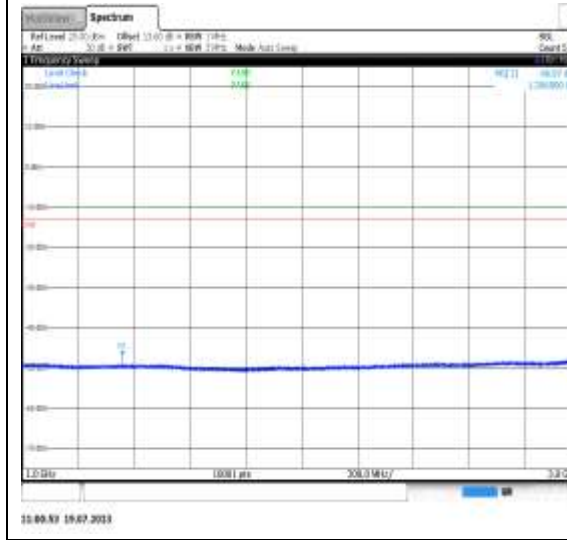
1-N71-PC3-15-5-M-25-N/A-CP-256QAM-Edge_1RB_Left-1@0-0.009-0.15-Ant1-0.03--85.20--33-PASS



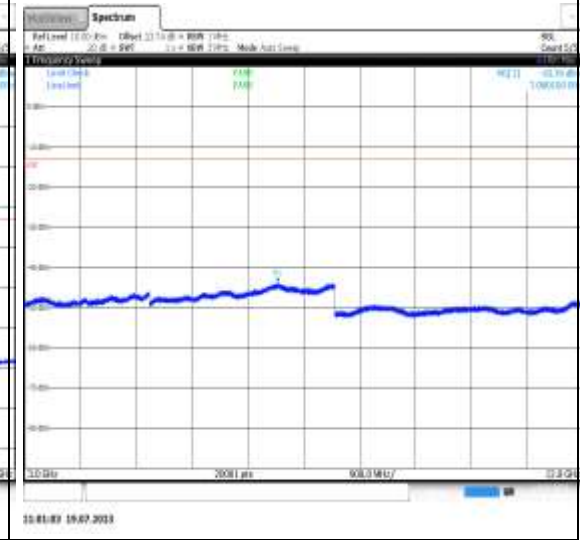
1-N71-PC3-15-5-M-25-N/A-CP-256QAM-Edge_1RB_Left-1@0-0.15-30-Ant1-0.15--90.54--23-PASS



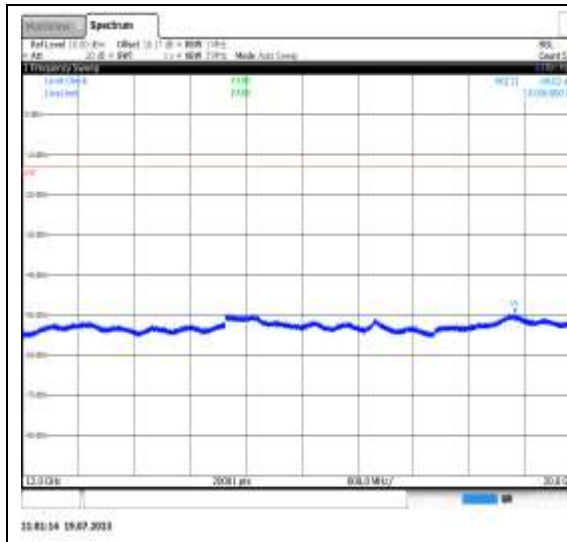
1-N71-PC3-15-5-M-25-N/A-CP-256QAM-Edge_1RB_Left-1@0-30-1000-Ant1-667.68--50.52--13-PASS



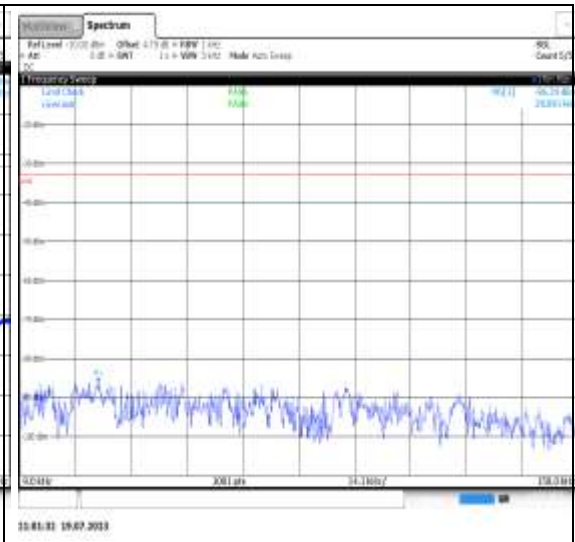
1-N71-PC3-15-5-M-25-N/A-CP-256QAM-Edge_1RB_Left-1@0-1000-3000-Ant1-1356.80--46.97--13-PASS



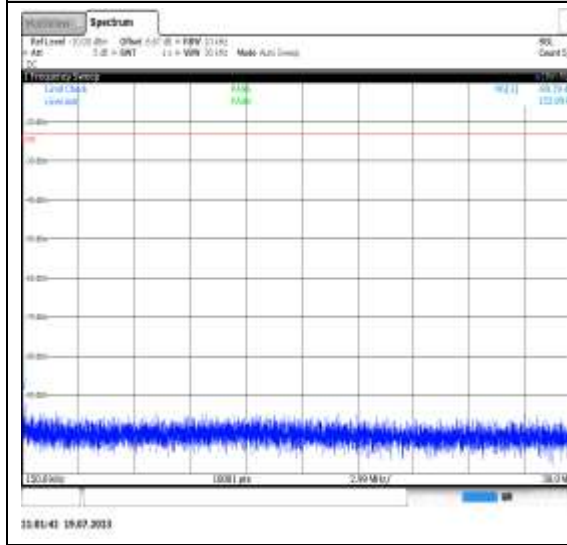
1-N71-PC3-15-5-M-25-N/A-CP-256QAM-Edge_1RB_Left-1@0-3000-12000-Ant1-7080.15--43.76--13-PASS



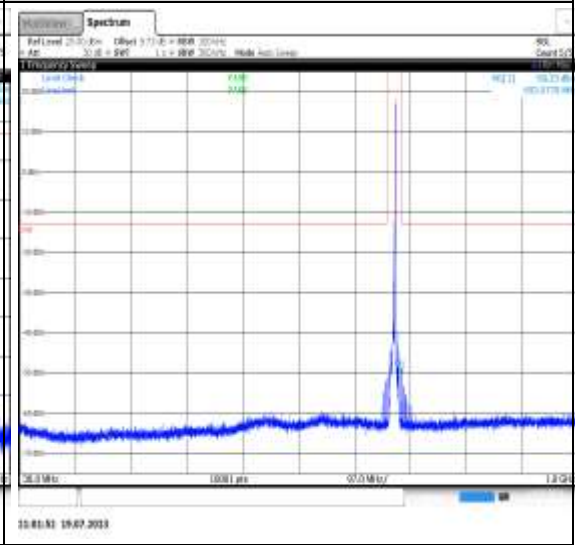
1-N71-PC3-15-5-M-25-N/A-CP-256QAM-Edge_1RB_Left-1@0-12000-20000-Ant1-19056.80--49.62--13-PASS



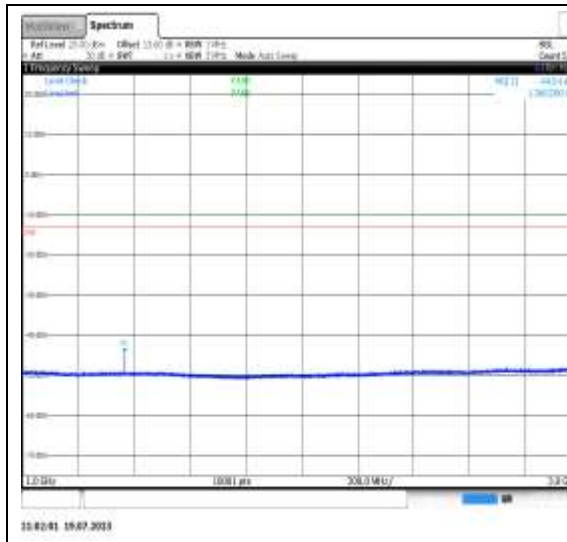
1-N71-PC3-15-5-M-26-N/A-CP-256QAM-Edge_1RB_Right-1@24-0.009-0.15-Ant1-0.03--86.29--33-PASS



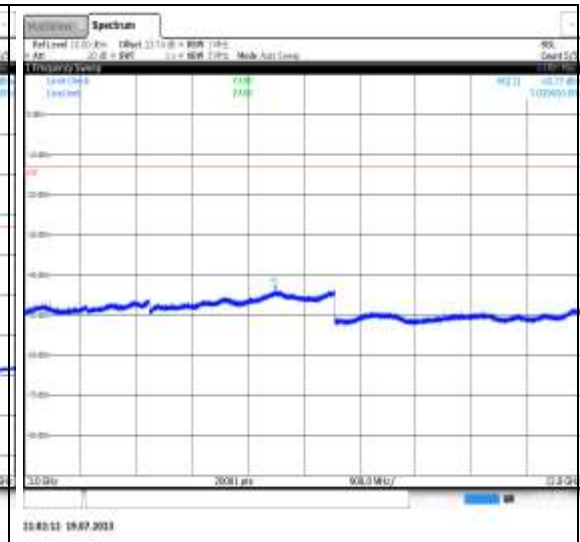
1-N71-PC3-15-5-M-26-N/A-CP-256QAM-Edge_1RB_Right-1@24-0.15-30-Ant1-0.15--88.79--23-PASS



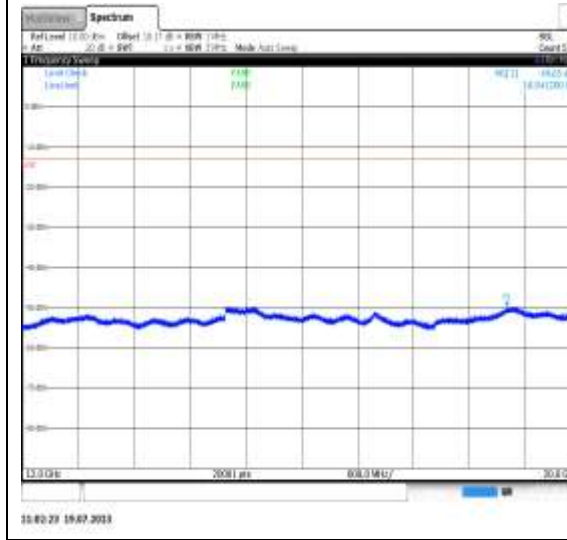
1-N71-PC3-15-5-M-26-N/A-CP-256QAM-Edge_1RB_Right-1@24-30-1000-Ant1-693.58--50.23--13-PASS



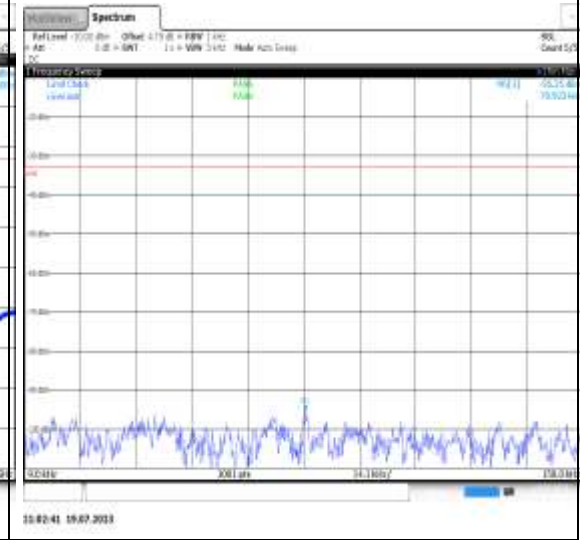
1-N71-PC3-15-5-M-26-N/A-CP-256QAM-Edge_1RB_Right-1@24-1000-3000-Ant1-1365.20--44.54--13-PASS



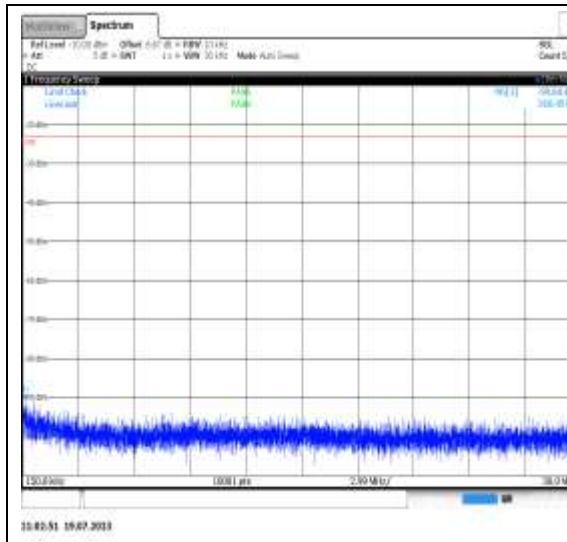
1-N71-PC3-15-5-M-26-N/A-CP-256QAM-Edge_1RB_Right-1@24-3000-12000-Ant1-7039.65--43.77--13-PASS



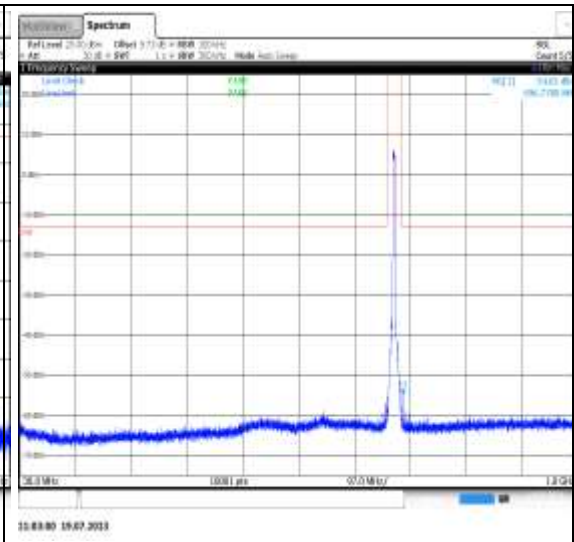
1-N71-PC3-15-5-M-26-N/A-CP-256QAM-Edge_1RB_Right-1@24-12000-20000-Ant1-18941.20--49.65--13-PASS



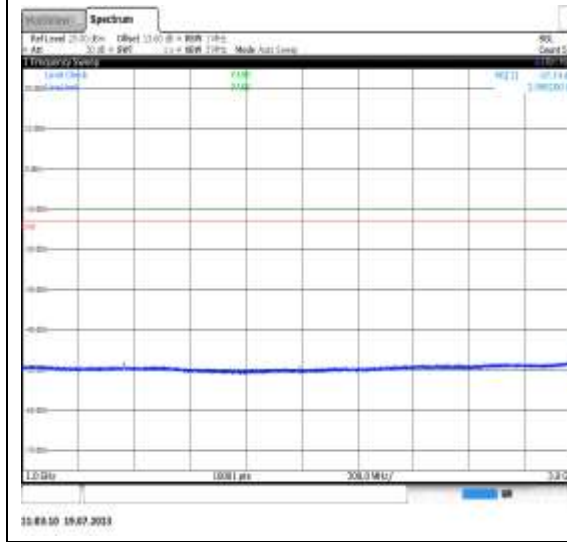
1-N71-PC3-15-5-M-27-N/A-CP-256QAM-Outer_Full-25@0-0.009-0.15-Ant1-0.08--95.25--33-PASS



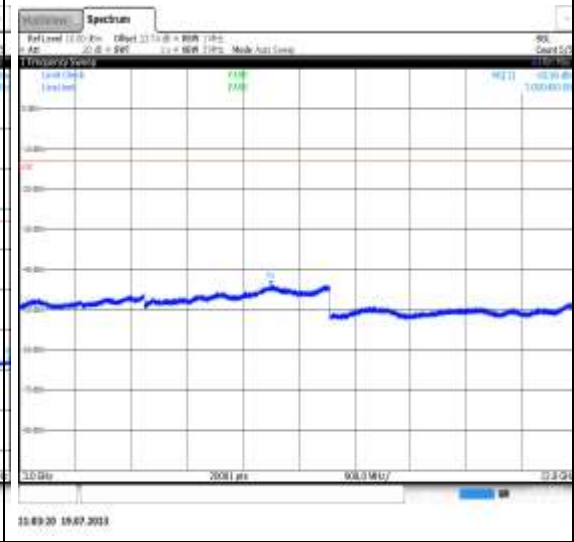
1-N71-PC3-15-5-M-27-N/A-CP-256QAM-
Outer_Full-25@0-0.15-30-Ant1-0.26--90.68--
23-PASS



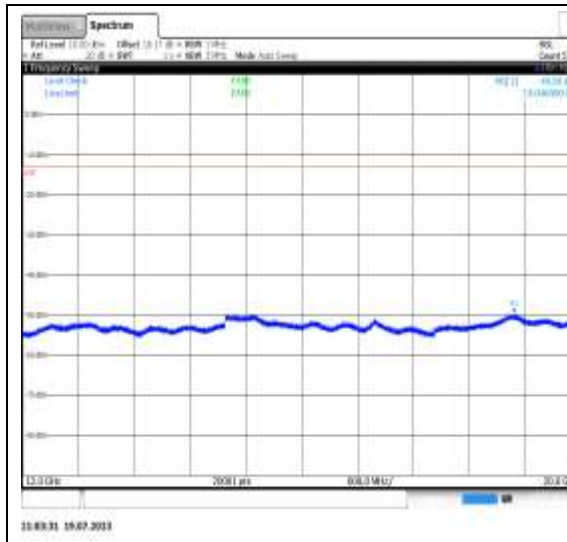
1-N71-PC3-15-5-M-27-N/A-CP-256QAM-
Outer_Full-25@0-30-1000-Ant1-696.78--
54.81--13-PASS



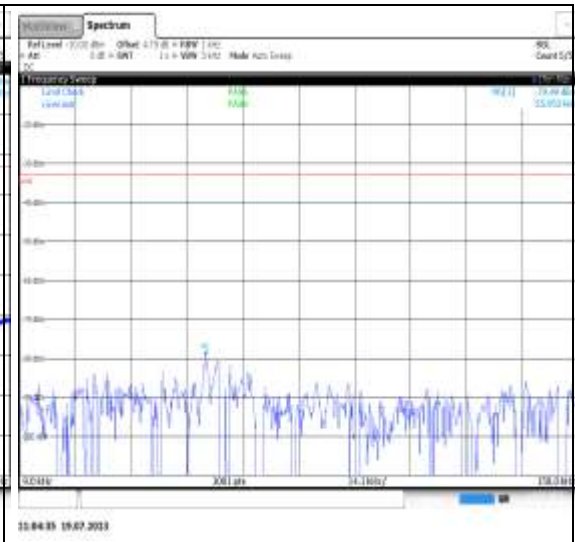
1-N71-PC3-15-5-M-27-N/A-CP-256QAM-
Outer_Full-25@0-1000-3000-Ant1-2998.20--
47.74--13-PASS



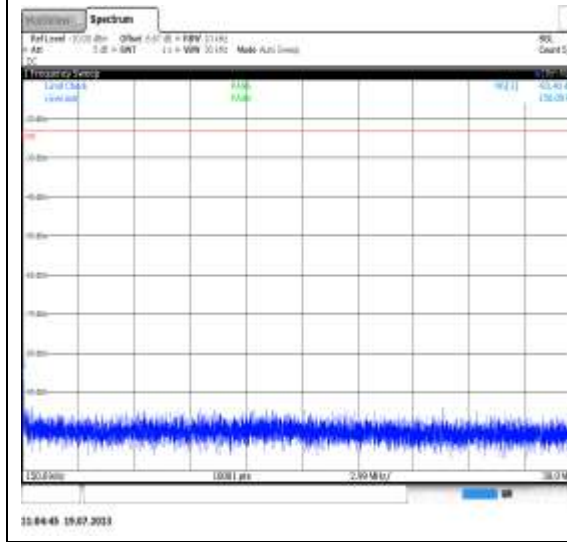
1-N71-PC3-15-5-M-27-N/A-CP-256QAM-
Outer_Full-25@0-3000-12000-Ant1-7050.45-
-43.90--13-PASS



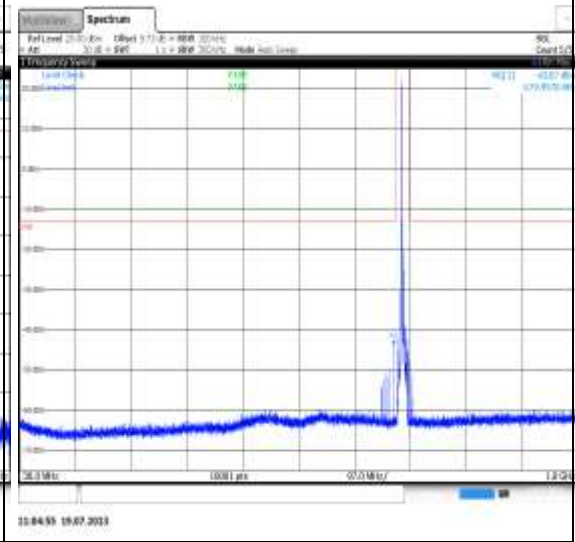
1-N71-PC3-15-5-M-27-N/A-CP-256QAM-Outer_Full-25@0-12000-20000-Ant1-19046.00--49.58--13-PASS



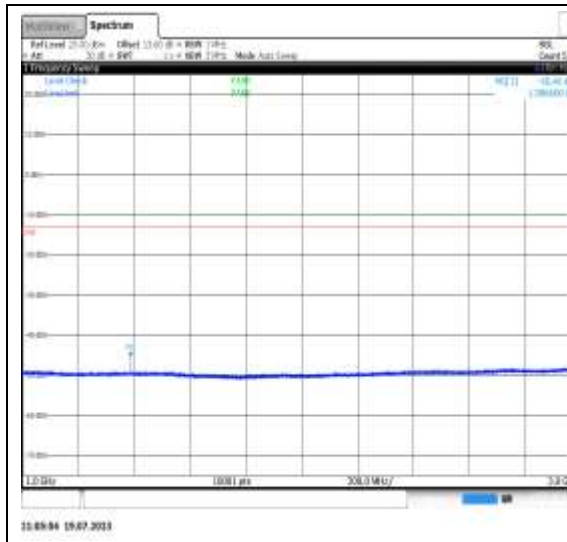
1-N71-PC3-15-5-H-1-N/A-DFT-PI2BPSK-Edge_1RB_Left-1@0-0.009-0.15-Ant1-0.06--79.48--33-PASS



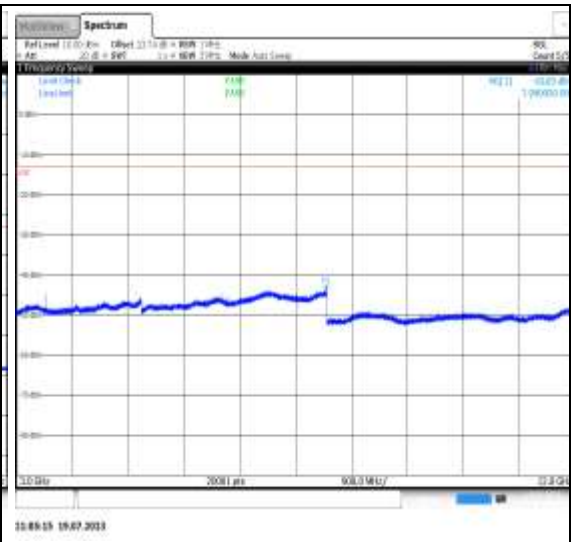
1-N71-PC3-15-5-H-1-N/A-DFT-PI2BPSK-Edge_1RB_Left-1@0-0.15-30-Ant1-0.15--83.40--23-PASS



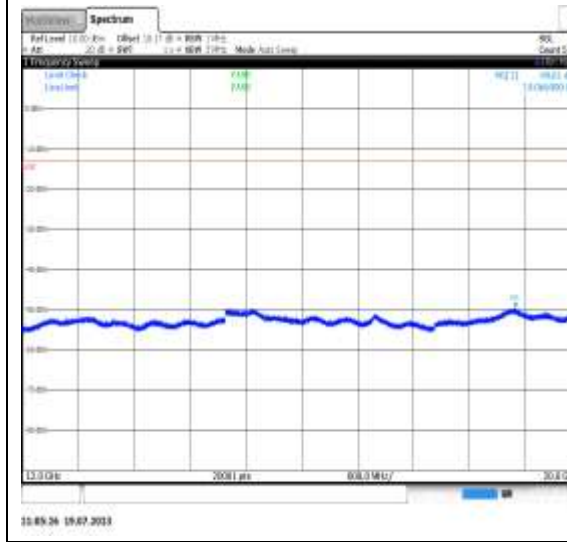
1-N71-PC3-15-5-H-1-N/A-DFT-PI2BPSK-Edge_1RB_Left-1@0-30-1000-Ant1-680.00--43.87--13-PASS



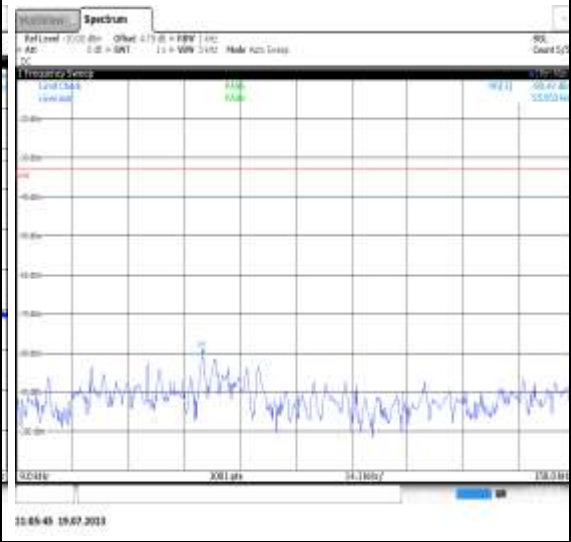
1-N71-PC3-15-5-H-1-N/A-DFT-PI2BPSK-Edge_1RB_Left-1@0-1000-3000-Ant1-1386.60--45.46--13-PASS



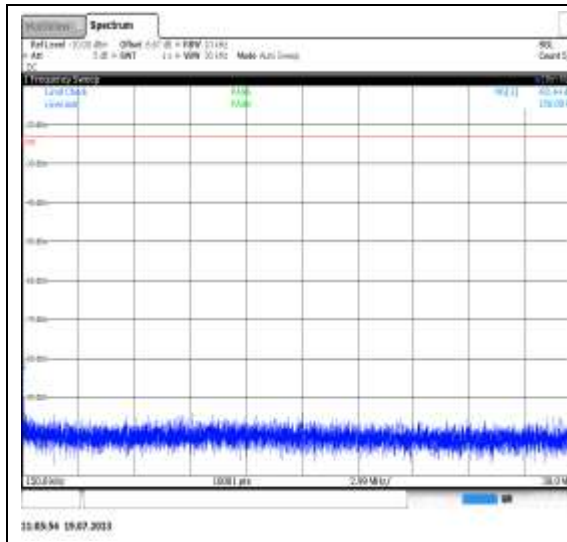
1-N71-PC3-15-5-H-1-N/A-DFT-PI2BPSK-Edge_1RB_Left-1@0-3000-12000-Ant1-7990.05--43.83--13-PASS



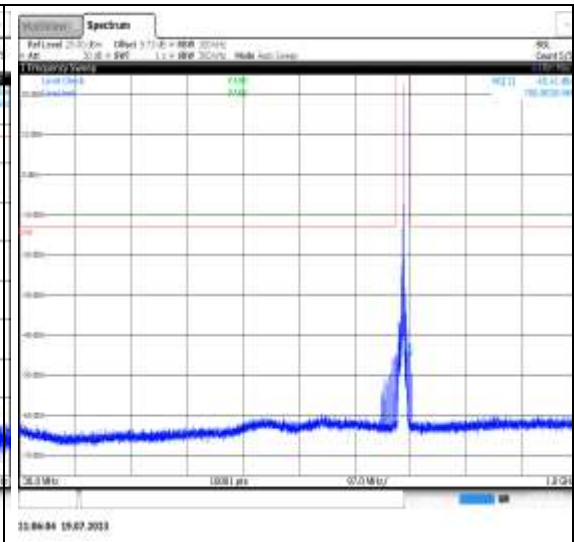
1-N71-PC3-15-5-H-1-N/A-DFT-PI2BPSK-Edge_1RB_Left-1@0-12000-20000-Ant1-19066.00--49.61--13-PASS



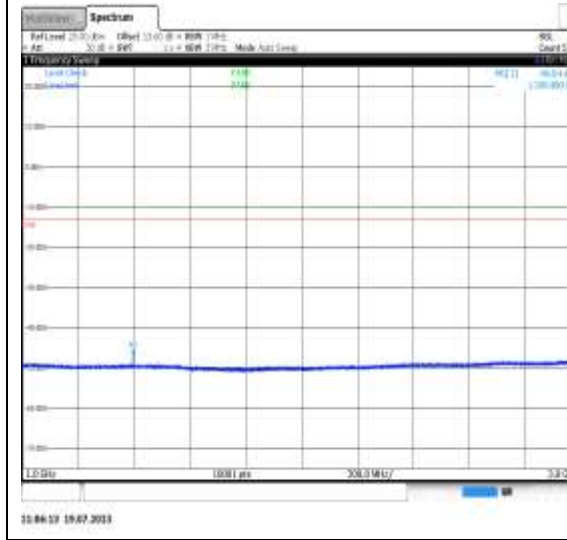
1-N71-PC3-15-5-H-2-N/A-DFT-PI2BPSK-Edge_1RB_Right-1@24.0-0.009-0.15-Ant1-0.06--80.42--33-PASS



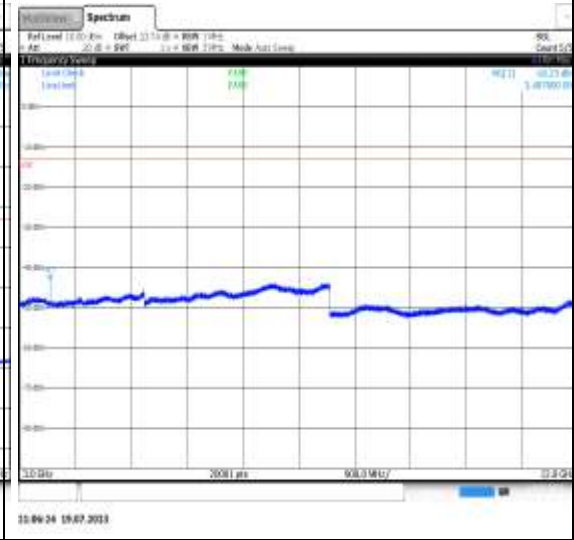
1-N71-PC3-15-5-H-2-N/A-DFT-PI2BPSK-Edge_1RB_Right-1@24-0.15-30-Ant1-0.15--82.44--23-PASS



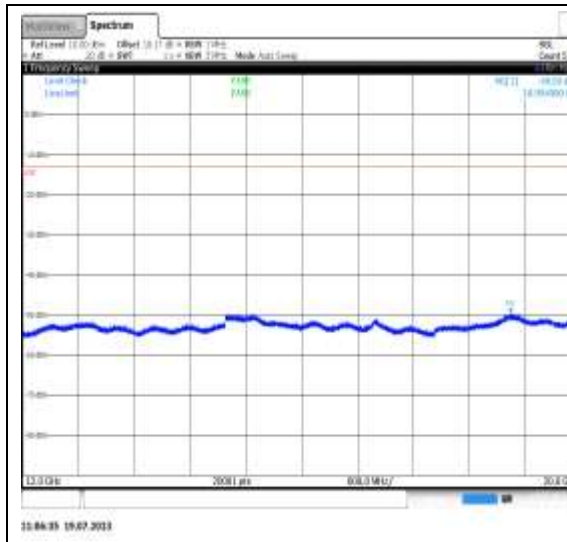
1-N71-PC3-15-5-H-2-N/A-DFT-PI2BPSK-Edge_1RB_Right-1@24-30-1000-Ant1-708.90--45.41--13-PASS



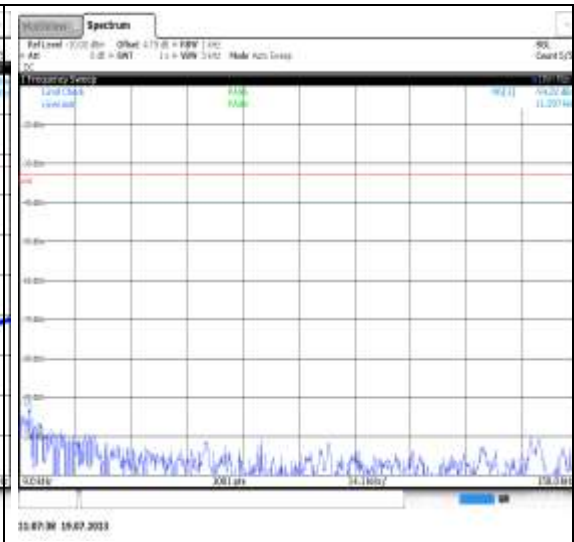
1-N71-PC3-15-5-H-2-N/A-DFT-PI2BPSK-Edge_1RB_Right-1@24-1000-3000-Ant1-1395.40--46.84--13-PASS



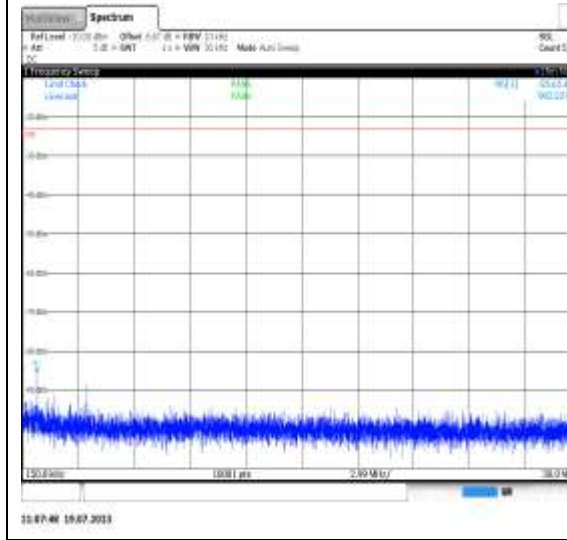
1-N71-PC3-15-5-H-2-N/A-DFT-PI2BPSK-Edge_1RB_Right-1@24-3000-12000-Ant1-3487.80--43.23--13-PASS



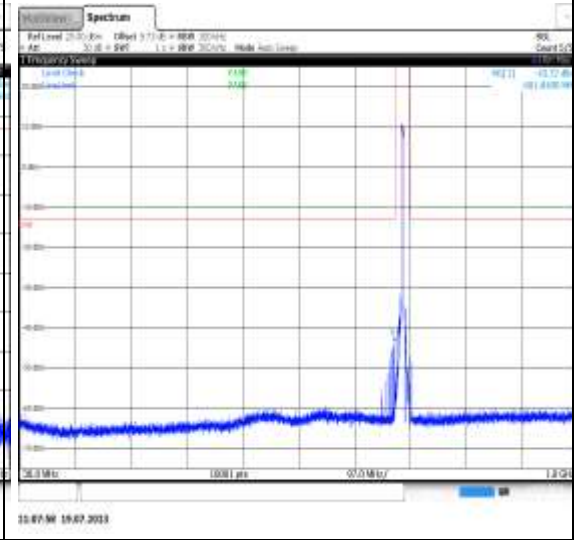
1-N71-PC3-15-5-H-2-N/A-DFT-PI2BPSK-Edge_1RB_Right-1@24-12000-20000-Ant1-18994.00--49.59--13-PASS



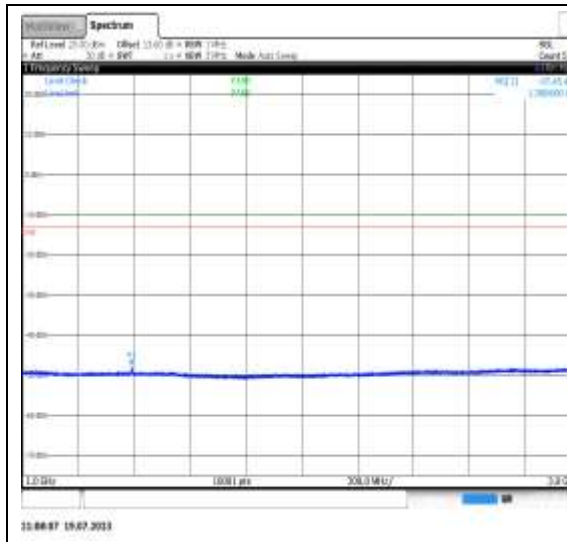
1-N71-PC3-15-5-H-3-N/A-DFT-PI2BPSK-Outer_Full-25@0-0.009-0.15-Ant1-0.01--94.32--33-PASS



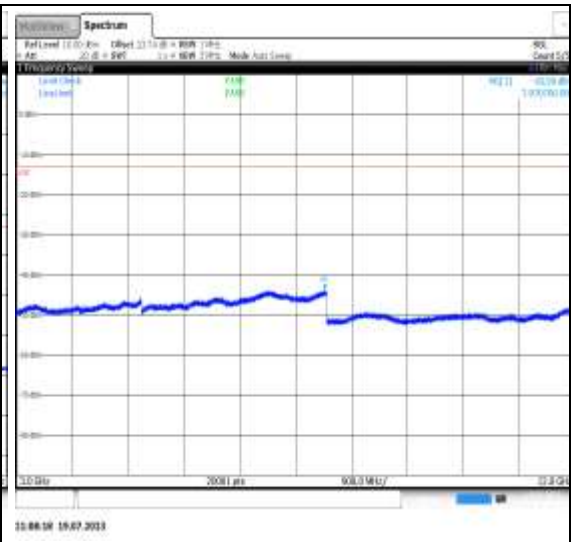
1-N71-PC3-15-5-H-3-N/A-DFT-PI2BPSK-Outer_Full-25@0-0.15-30-Ant1-0.90--85.65--23-PASS



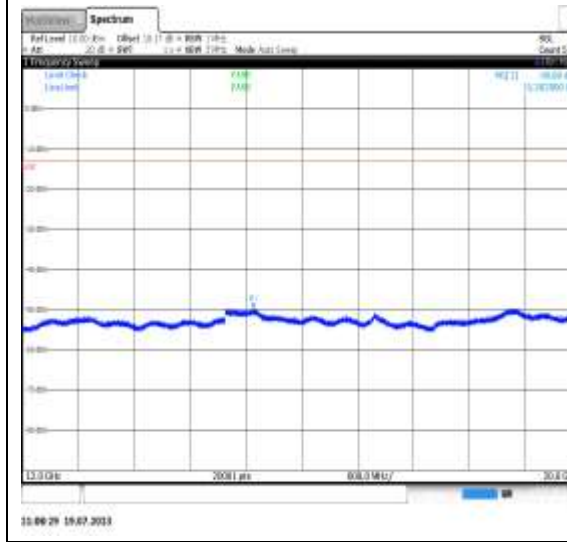
1-N71-PC3-15-5-H-3-N/A-DFT-PI2BPSK-Outer_Full-25@0-30-1000-Ant1-681.84--43.72--13-PASS



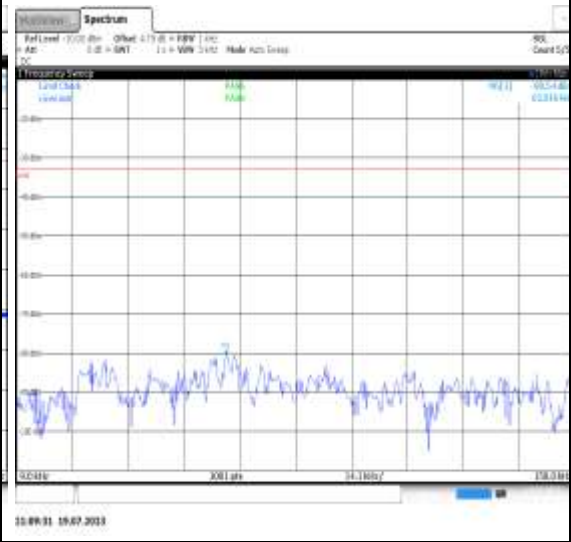
1-N71-PC3-15-5-H-3-N/A-DFT-PI2BPSK-Outer_Full-25@0-1000-3000-Ant1-1388.60--47.45--13-PASS



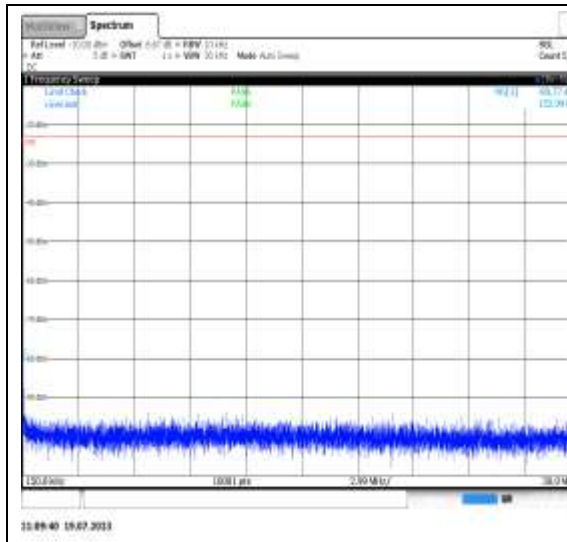
1-N71-PC3-15-5-H-3-N/A-DFT-PI2BPSK-Outer_Full-25@0-3000-12000-Ant1-7970.70--43.58--13-PASS



1-N71-PC3-15-5-H-3-N/A-DFT-PI2BPSK-Outer_Full-25@0-12000-20000-Ant1-15302.80--49.68--13-PASS

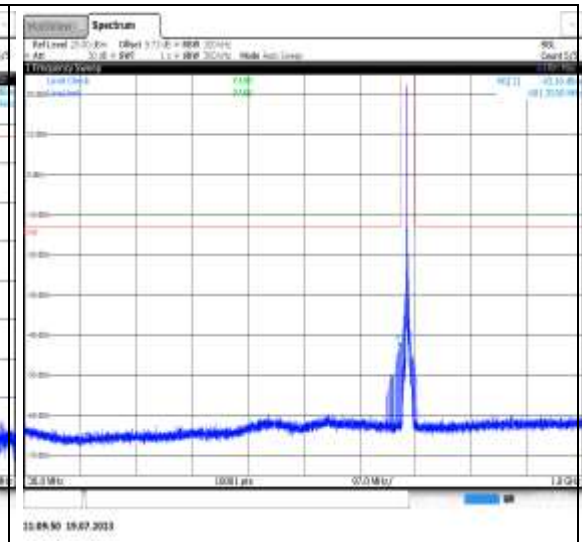


1-N71-PC3-15-5-H-4-N/A-DFT-QPSK-Edge_1RB_Left-1@0-0.009-0.15-Ant1-0.06--80.54--33-PASS



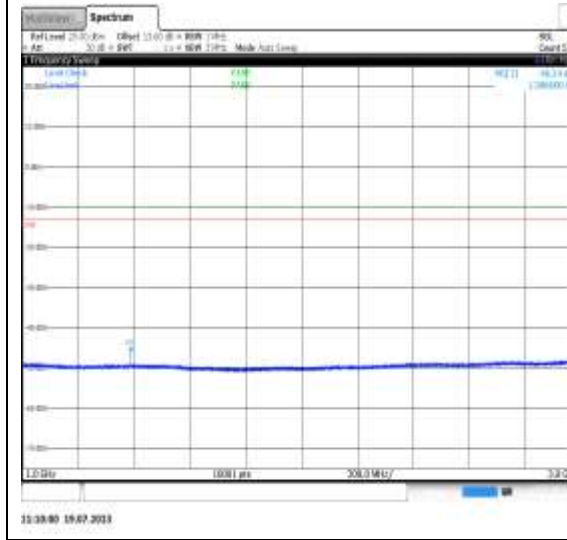
10:09:40 19.07.2013

1-N71-PC3-15-5-H-4-N/A-DFT-QPSK-Edge_1RB_Left-1@0-0.15-30-Ant1-0.15--80.77--23-PASS



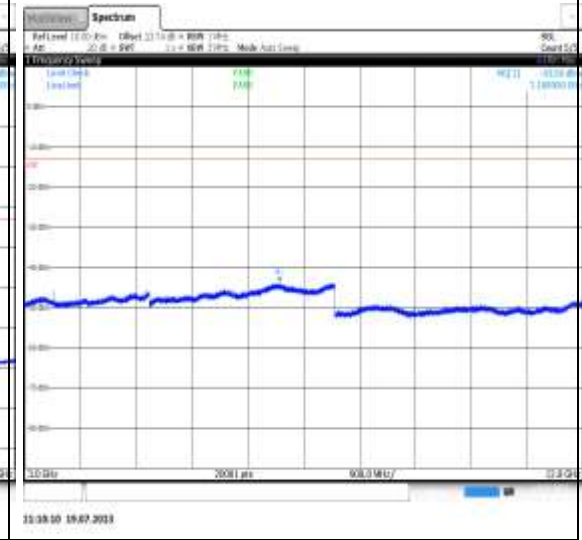
10:09:50 19.07.2013

1-N71-PC3-15-5-H-4-N/A-DFT-QPSK-Edge_1RB_Left-1@0-30-1000-Ant1-681.36--43.16--13-PASS



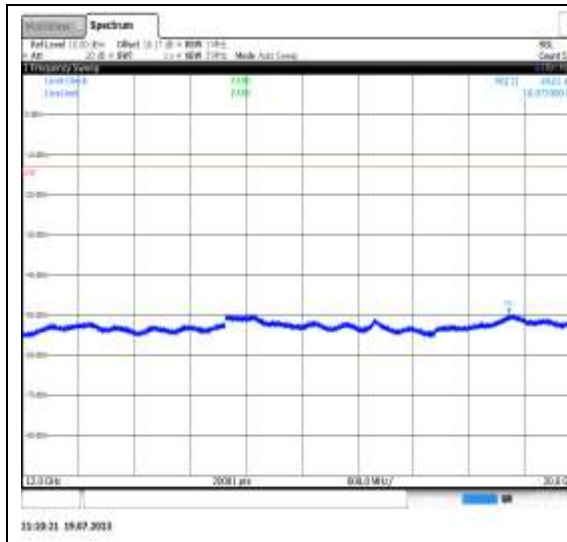
10:09:50 19.07.2013

1-N71-PC3-15-5-H-4-N/A-DFT-QPSK-Edge_1RB_Left-1@0-1000-3000-Ant1-1386.60--46.24--13-PASS

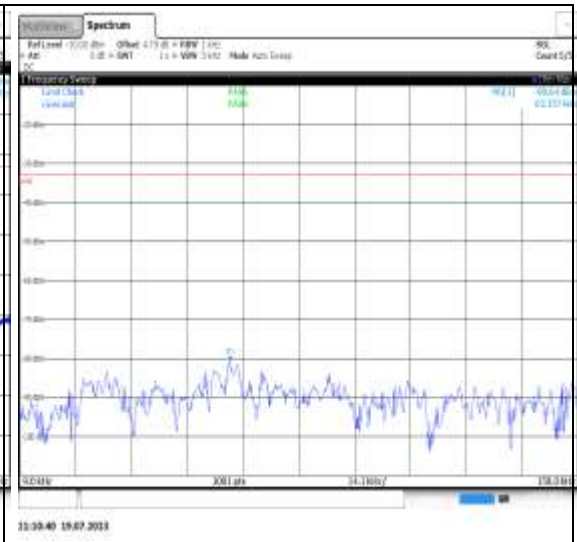


10:09:50 19.07.2013

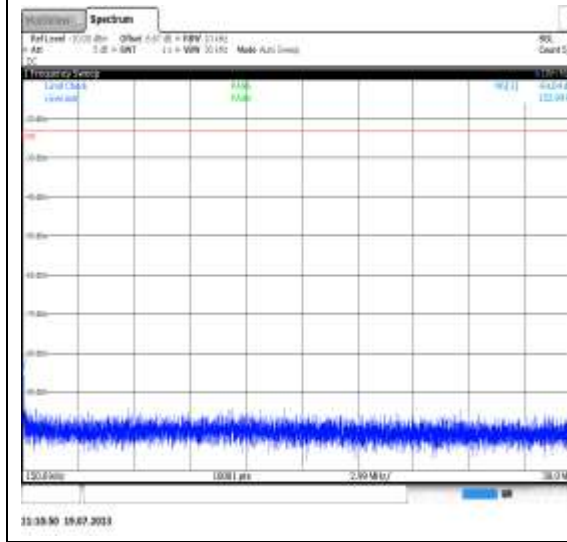
1-N71-PC3-15-5-H-4-N/A-DFT-QPSK-Edge_1RB_Left-1@0-3000-12000-Ant1-7108.95--43.58--13-PASS



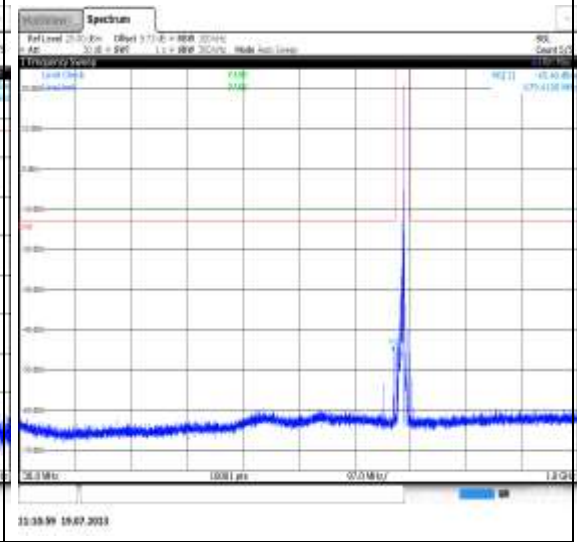
1-N71-PC3-15-5-H-4-N/A-DFT-QPSK-Edge_1RB_Left-1@0-12000-20000-Ant1-18972.00--49.61--13-PASS



1-N71-PC3-15-5-H-5-N/A-DFT-QPSK-Edge_1RB_Right-1@24-0.009-0.15-Ant1-0.06--80.64--33-PASS



1-N71-PC3-15-5-H-5-N/A-DFT-QPSK-Edge_1RB_Right-1@24-0.15-30-Ant1-0.15--84.04--23-PASS



1-N71-PC3-15-5-H-5-N/A-DFT-QPSK-Edge_1RB_Right-1@24-30-1000-Ant1-679.42--45.46--13-PASS