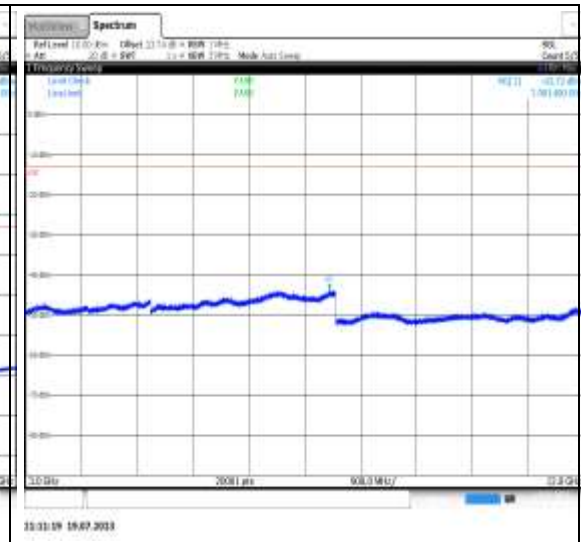
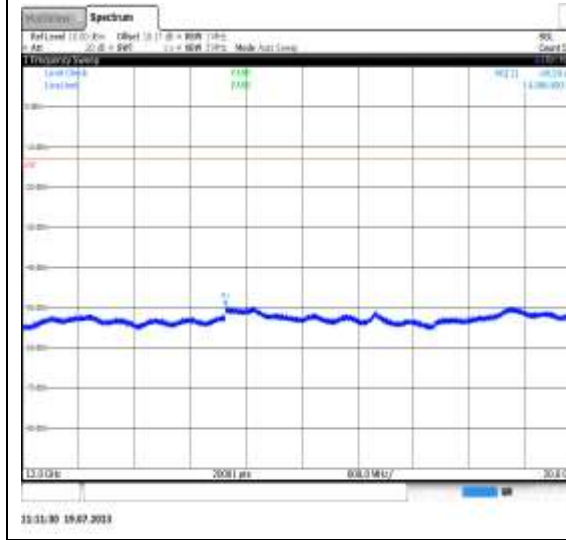


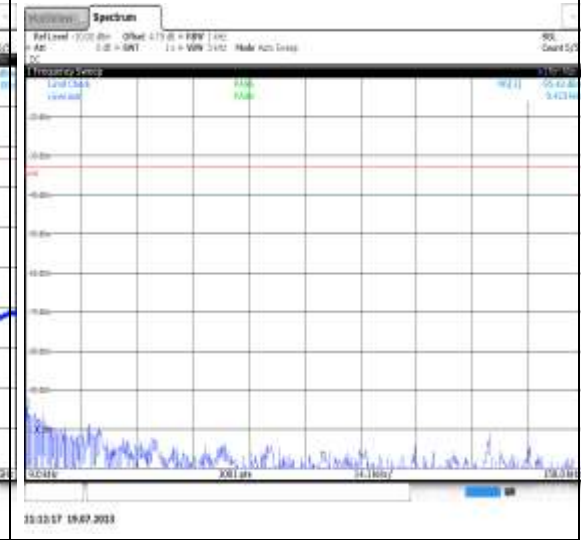
1-N71-PC3-15-5-H-5-N/A-DFT-QPSK-Edge_1RB_Right-1@24-1000-3000-Ant1-1395.40--44.95--13-PASS



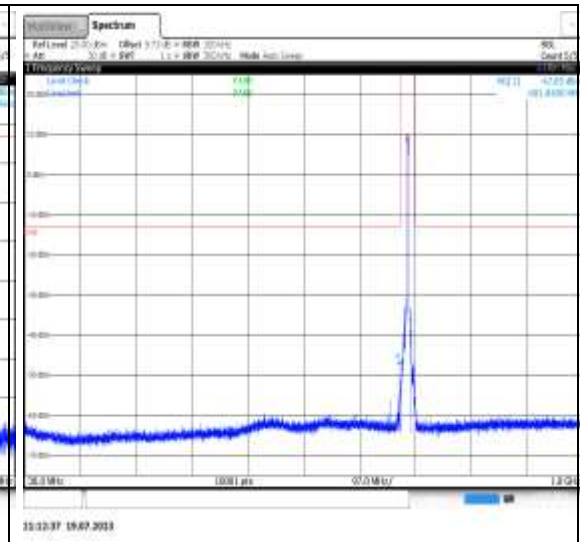
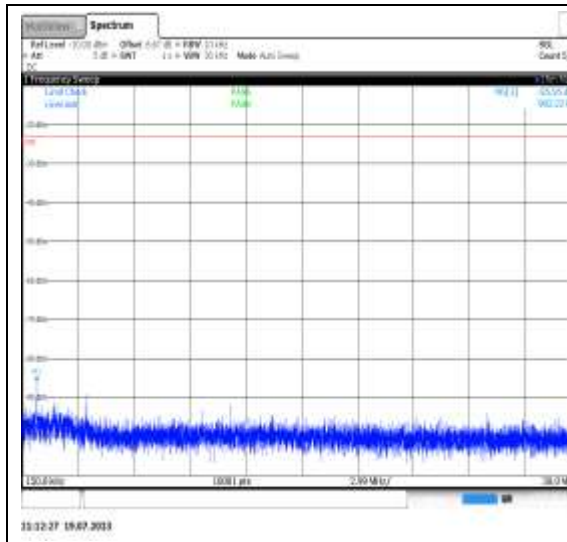
1-N71-PC3-15-5-H-5-N/A-DFT-QPSK-Edge_1RB_Right-1@24-3000-12000-Ant1-7901.40--43.72--13-PASS



1-N71-PC3-15-5-H-5-N/A-DFT-QPSK-Edge_1RB_Right-1@24-12000-20000-Ant1-14906.40--49.58--13-PASS

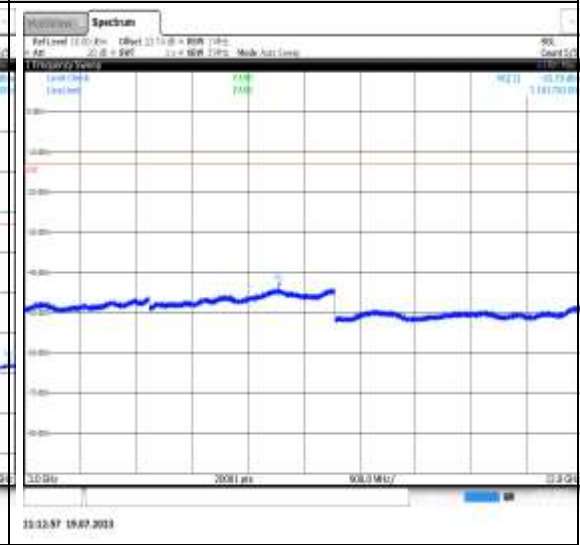
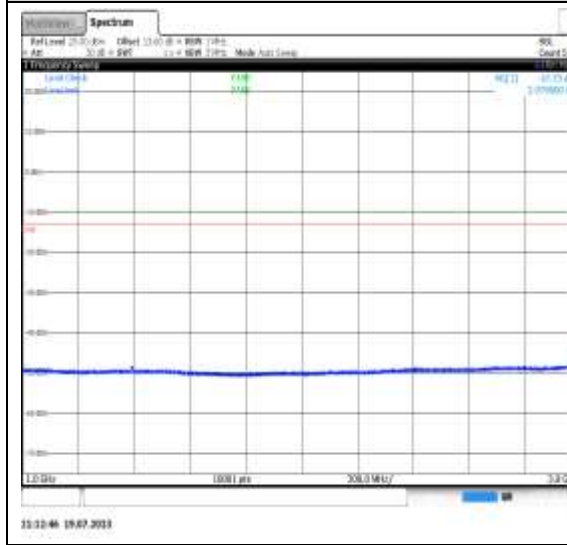


1-N71-PC3-15-5-H-6-N/A-DFT-QPSK-Outer_Full-25@0-0.009-0.15-Ant1-0.01--95.43--33-PASS



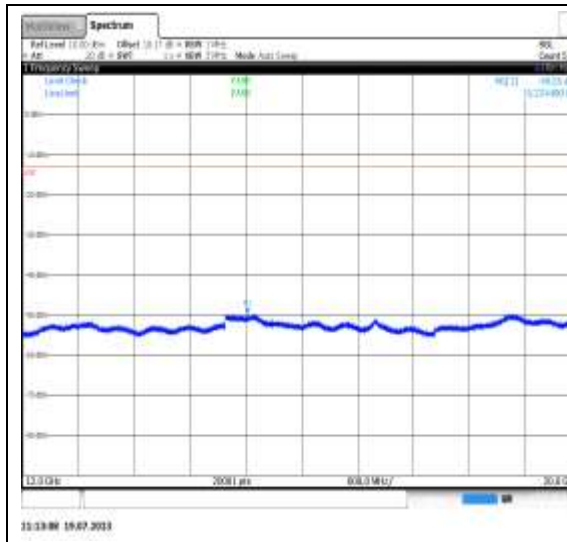
1-N71-PC3-15-5-H-6-N/A-DFT-QPSK-
Outer_Full-25@0-0.15-30-Ant1-0.90--85.95--
23-PASS

1-N71-PC3-15-5-H-6-N/A-DFT-QPSK-
Outer_Full-25@0-30-1000-Ant1-681.84--
47.85--13-PASS

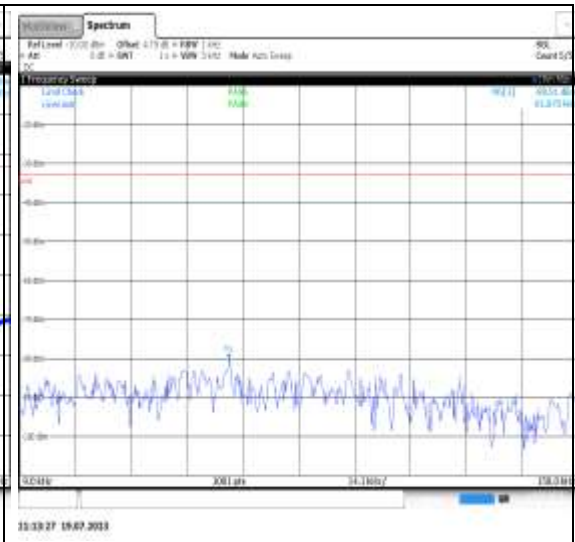


1-N71-PC3-15-5-H-6-N/A-DFT-QPSK-
Outer_Full-25@0-1000-3000-Ant1-2979.80--
47.73--13-PASS

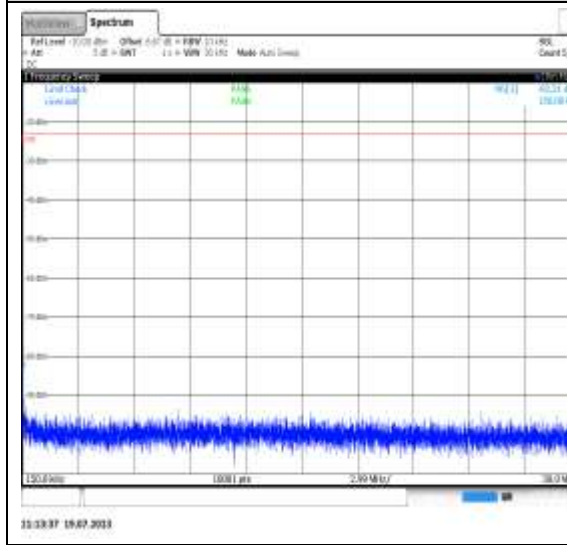
1-N71-PC3-15-5-H-6-N/A-DFT-QPSK-
Outer_Full-25@0-3000-12000-Ant1-7101.75-
-43.79--13-PASS



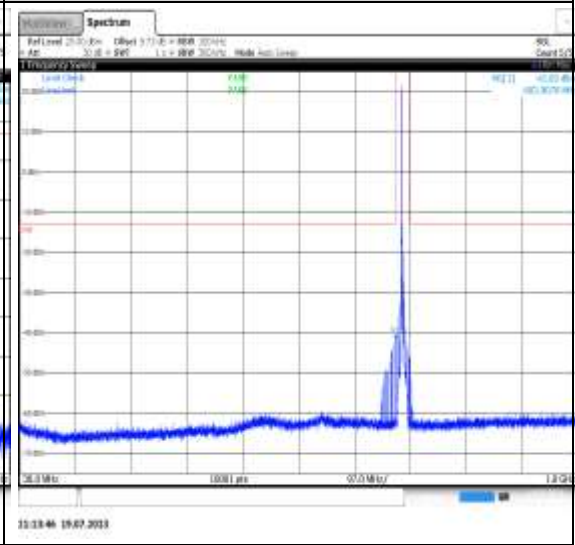
1-N71-PC3-15-5-H-6-N/A-DFT-QPSK-Outer_Full-25@0-12000-20000-Ant1-15224.40--49.55--13-PASS



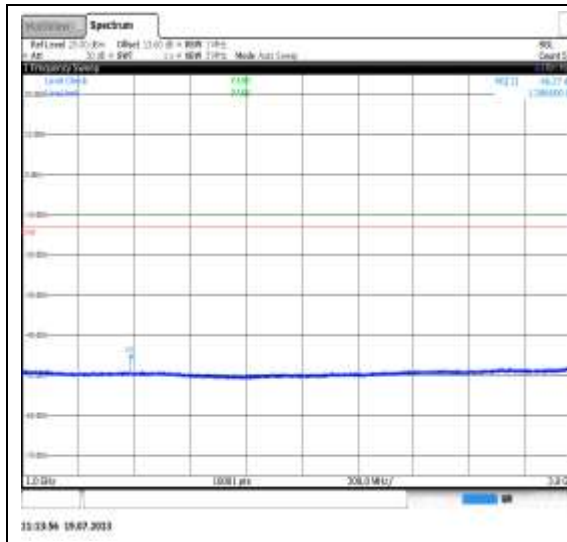
1-N71-PC3-15-5-H-7-N/A-DFT-16QAM-Edge_1RB_Left-1@0-0.009-0.15-Ant1-0.06--80.01--33-PASS



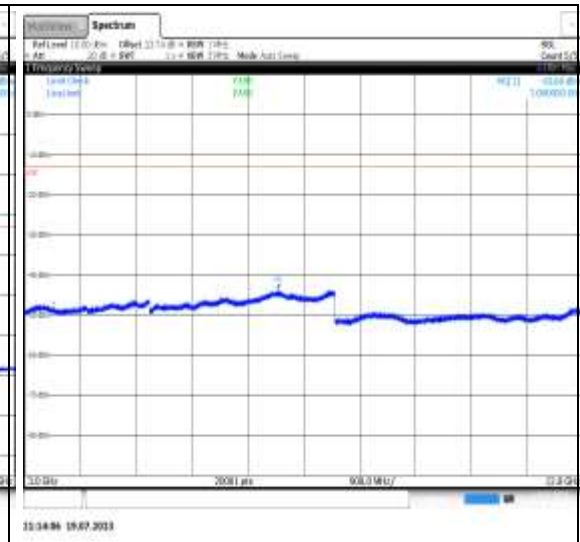
1-N71-PC3-15-5-H-7-N/A-DFT-16QAM-Edge_1RB_Left-1@0-0.15-30-Ant1-0.15--82.21--23-PASS



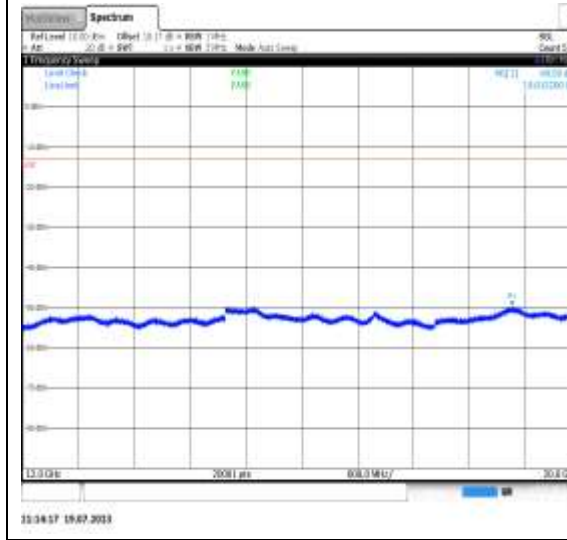
1-N71-PC3-15-5-H-7-N/A-DFT-16QAM-Edge_1RB_Left-1@0-30-1000-Ant1-682.91--41.83--13-PASS



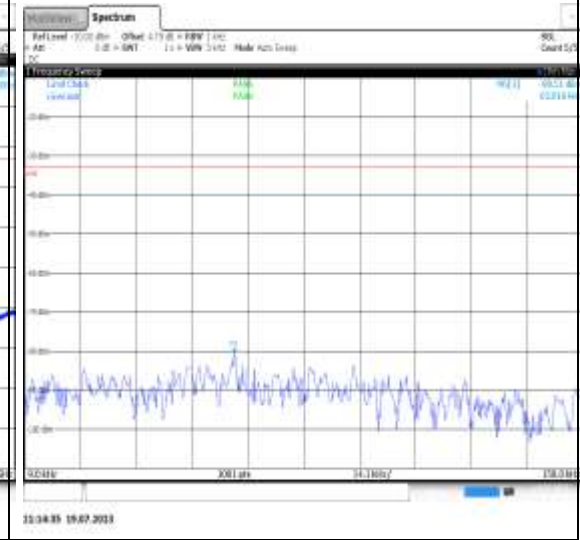
1-N71-PC3-15-5-H-7-N/A-DFT-16QAM-Edge_1RB_Left-1@0-1000-3000-Ant1-1386.60--46.27--13-PASS



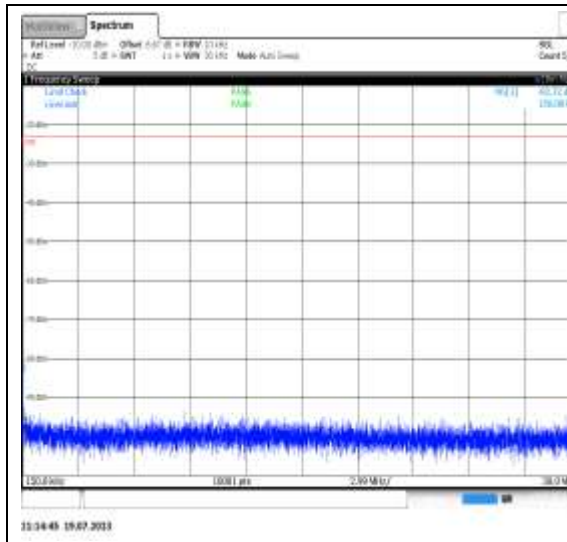
1-N71-PC3-15-5-H-7-N/A-DFT-16QAM-Edge_1RB_Left-1@0-3000-12000-Ant1-7090.05--43.68--13-PASS



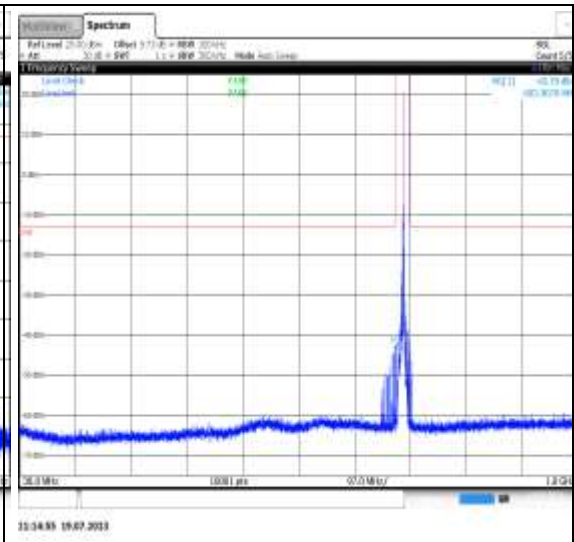
1-N71-PC3-15-5-H-7-N/A-DFT-16QAM-Edge_1RB_Left-1@0-12000-20000-Ant1-19015.20--49.59--13-PASS



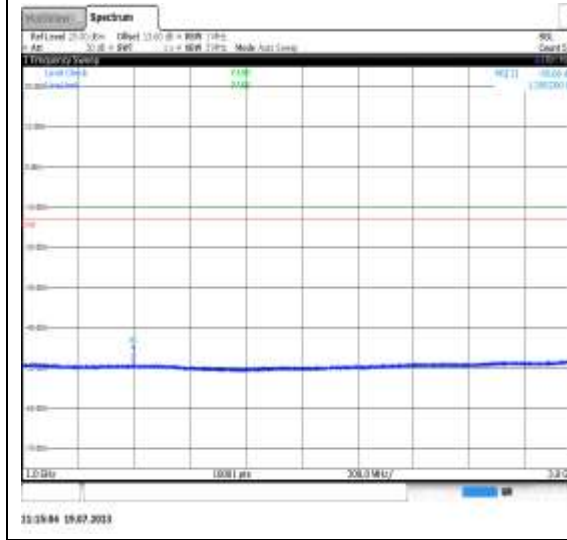
1-N71-PC3-15-5-H-8-N/A-DFT-16QAM-Edge_1RB_Right-1@24.0-0.009-0.15-Ant1-0.06--80.51--33-PASS



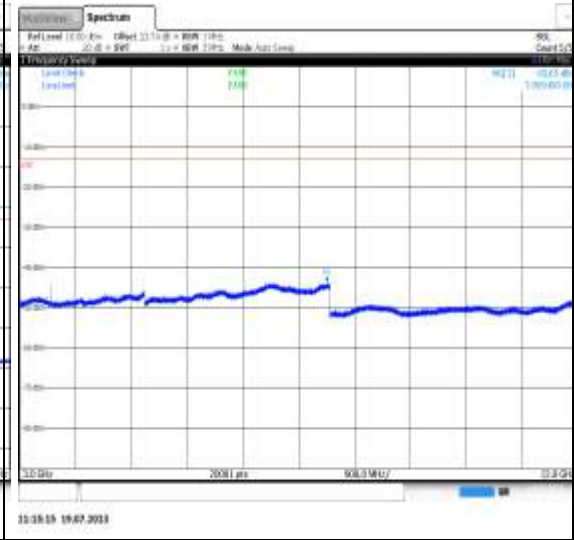
1-N71-PC3-15-5-H-8-N/A-DFT-16QAM-Edge_1RB_Right-1@24-0.15-30-Ant1-0.15--82.72--23-PASS



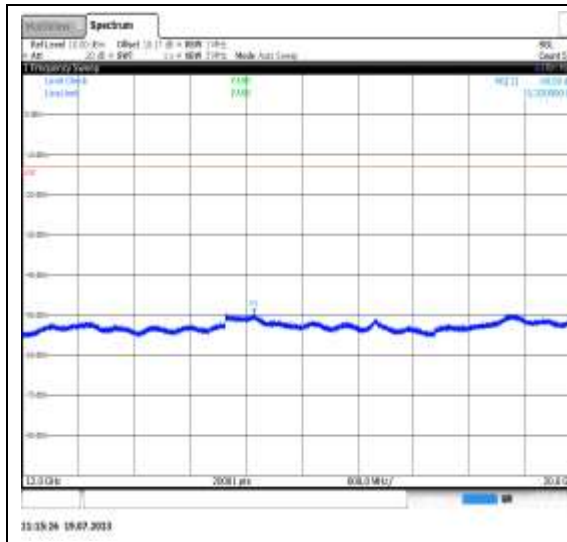
1-N71-PC3-15-5-H-8-N/A-DFT-16QAM-Edge_1RB_Right-1@24-30-1000-Ant1-682.91--43.78--13-PASS



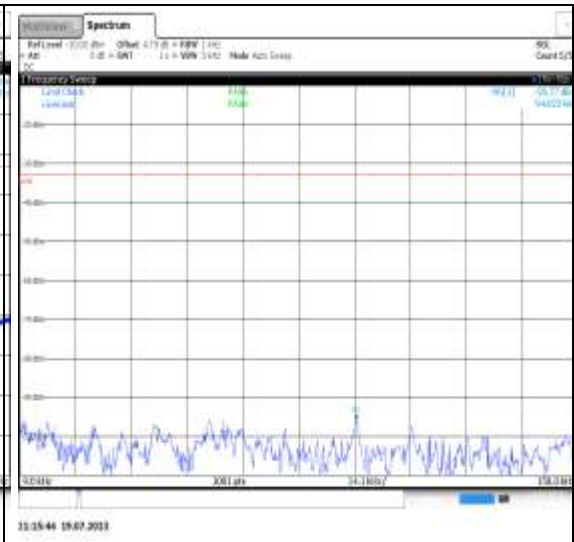
1-N71-PC3-15-5-H-8-N/A-DFT-16QAM-Edge_1RB_Right-1@24-1000-3000-Ant1-1395.20--45.66--13-PASS



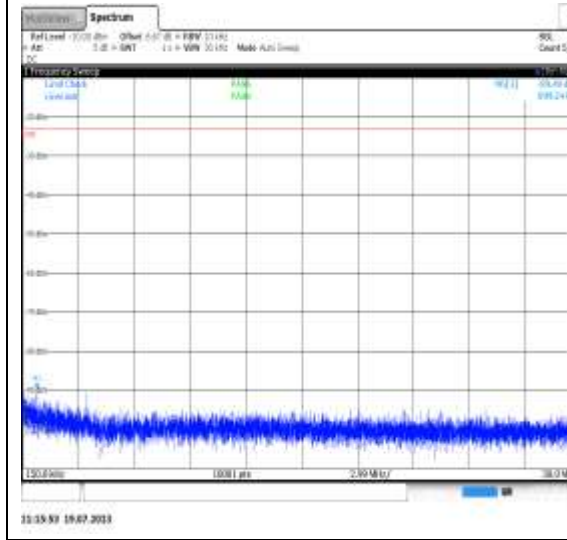
1-N71-PC3-15-5-H-8-N/A-DFT-16QAM-Edge_1RB_Right-1@24-3000-12000-Ant1-7959.45--43.65--13-PASS



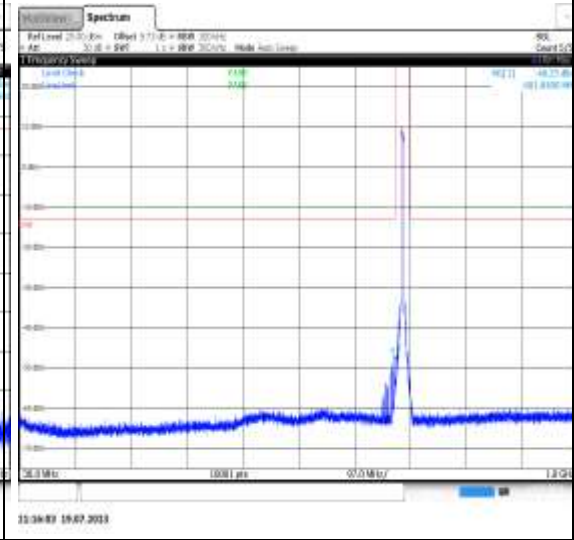
1-N71-PC3-15-5-H-8-N/A-DFT-16QAM-Edge_1RB_Right-1@24-12000-20000-Ant1-15320.00--49.59--13-PASS



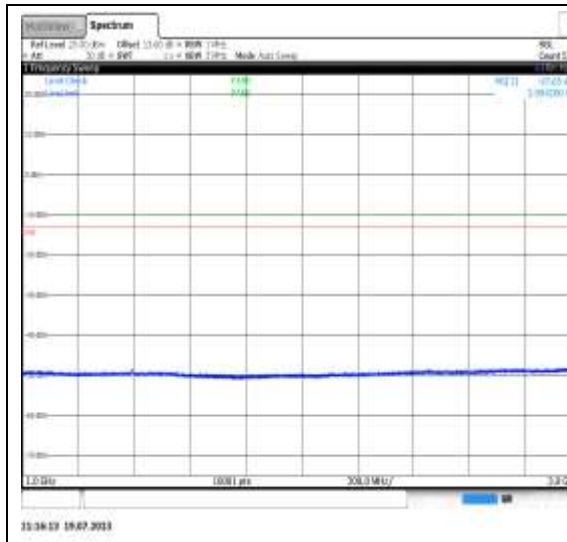
1-N71-PC3-15-5-H-9-N/A-DFT-16QAM-Outer_Full-25@0-0.009-0.15-Ant1-0.09--95.77--33-PASS



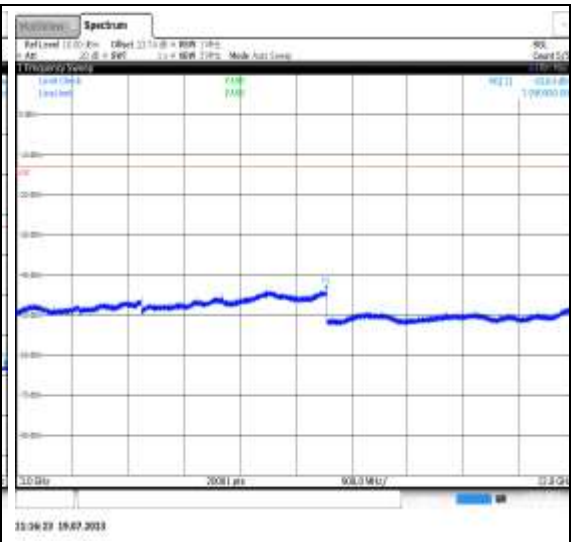
1-N71-PC3-15-5-H-9-N/A-DFT-16QAM-Outer_Full-25@0-0.15-30-Ant1-0.90--89.49--23-PASS



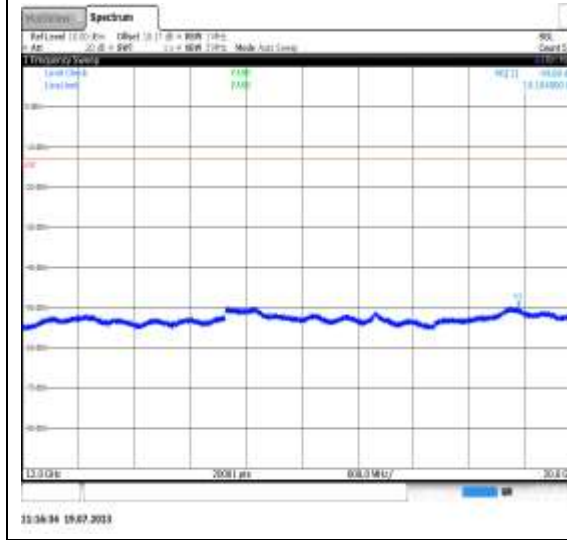
1-N71-PC3-15-5-H-9-N/A-DFT-16QAM-Outer_Full-25@0-30-1000-Ant1-681.84--48.25--13-PASS



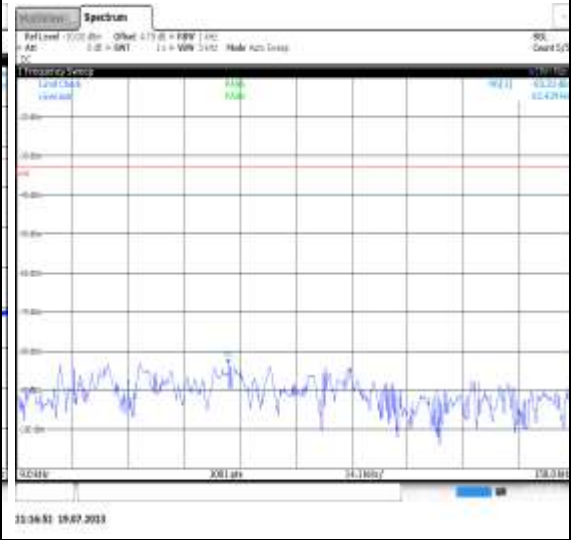
1-N71-PC3-15-5-H-9-N/A-DFT-16QAM-Outer_Full-25@0-1000-3000-Ant1-2994.20--47.65--13-PASS



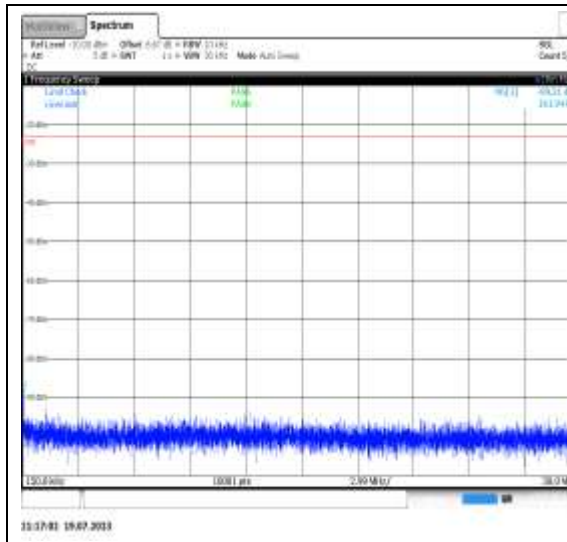
1-N71-PC3-15-5-H-9-N/A-DFT-16QAM-Outer_Full-25@0-3000-12000-Ant1-7990.95--43.84--13-PASS



1-N71-PC3-15-5-H-9-N/A-DFT-16QAM-Outer_Full-25@0-12000-20000-Ant1-19104.80--49.68--13-PASS

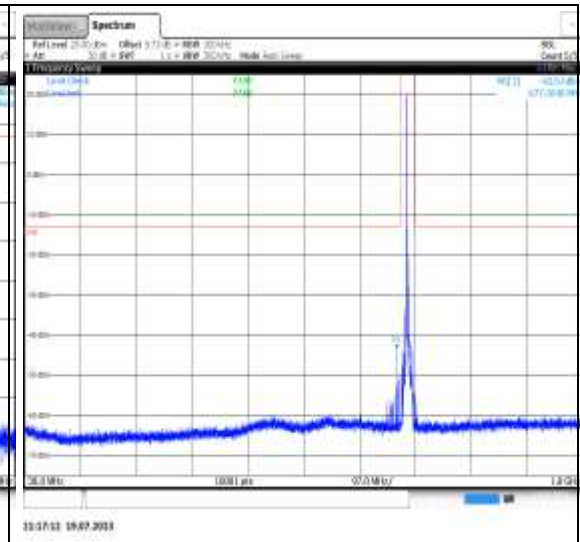


1-N71-PC3-15-5-H-10-N/A-DFT-64QAM-Edge_1RB_Left-1@0-0.009-0.15-Ant1-0.06--83.33--33-PASS



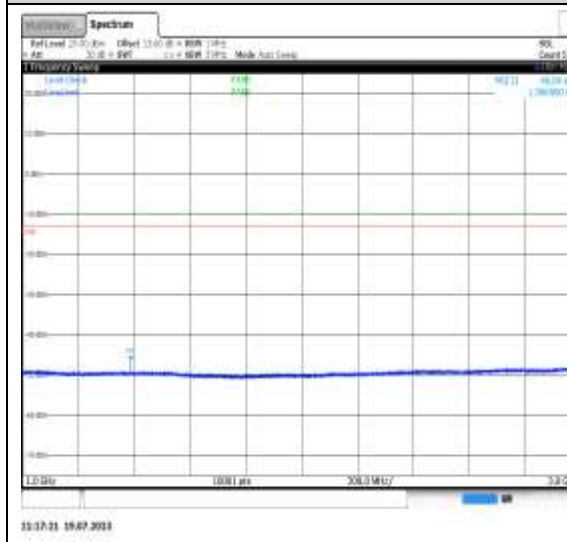
10/17/21 19:07:2023

1-N71-PC3-15-5-H-10-N/A-DFT-64QAM-Edge_1RB_Left-1@0-0.15-30-Ant1-0.16--89.31--23-PASS



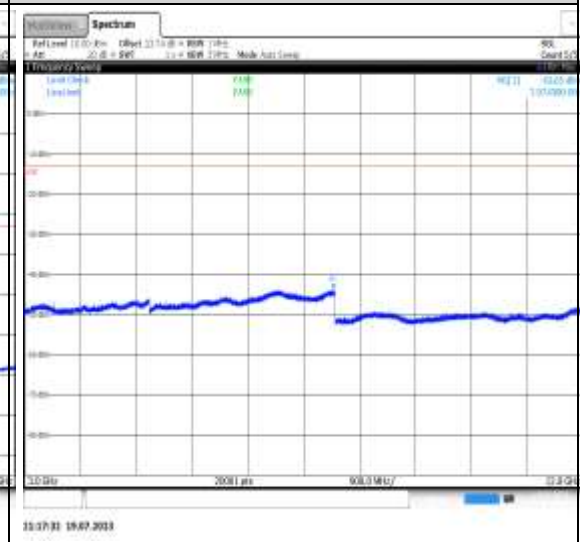
10/17/21 19:07:2023

1-N71-PC3-15-5-H-10-N/A-DFT-64QAM-Edge_1RB_Left-1@0-30-1000-Ant1-677.18--43.54--13-PASS



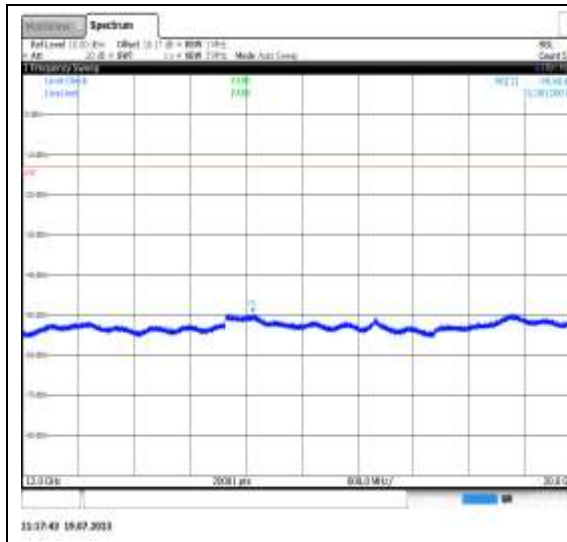
10/17/21 19:07:2023

1-N71-PC3-15-5-H-10-N/A-DFT-64QAM-Edge_1RB_Left-1@0-1000-3000-Ant1-1386.80--46.56--13-PASS

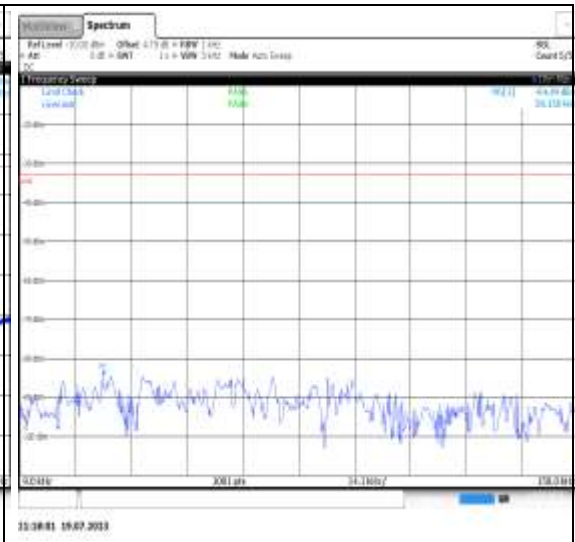


10/17/21 19:07:2023

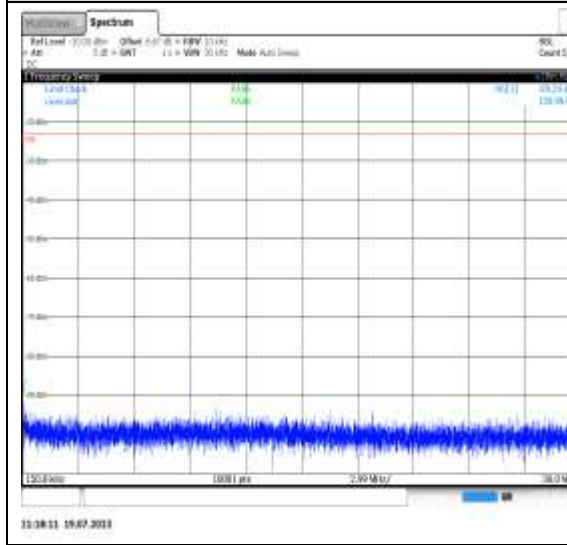
1-N71-PC3-15-5-H-10-N/A-DFT-64QAM-Edge_1RB_Left-1@0-3000-12000-Ant1-7974.30--43.65--13-PASS



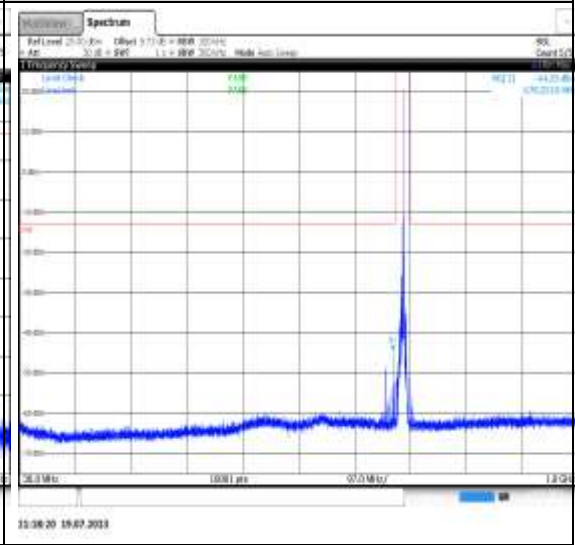
1-N71-PC3-15-5-H-10-N/A-DFT-64QAM-Edge_1RB_Left-1@0-12000-20000-Ant1-15301.20--49.48--13-PASS



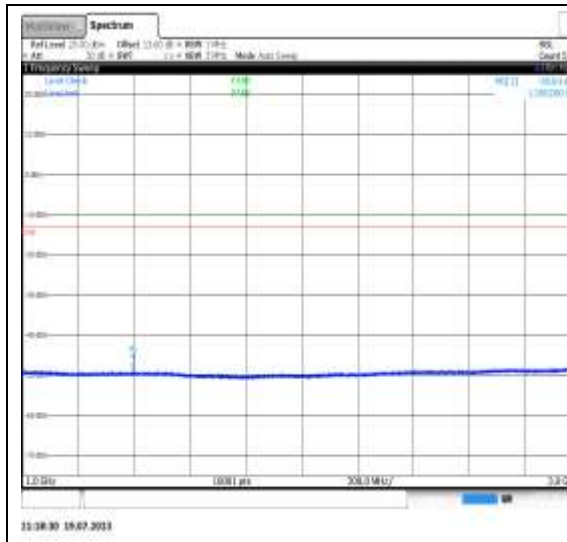
1-N71-PC3-15-5-H-11-N/A-DFT-64QAM-Edge_1RB_Right-1@24-0.009-0.15-Ant1-0.03--84.49--33-PASS



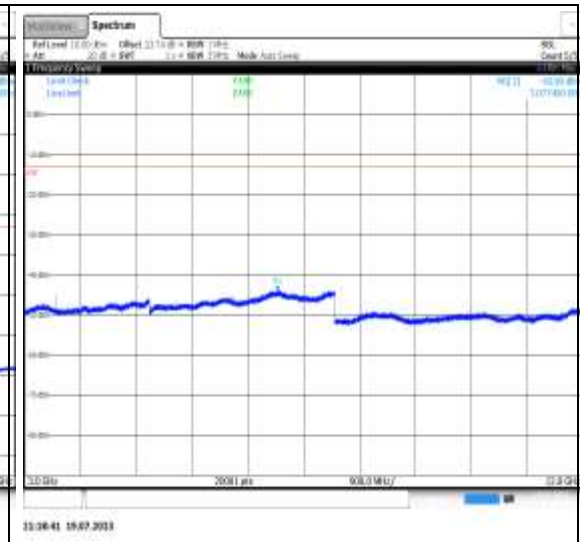
1-N71-PC3-15-5-H-11-N/A-DFT-64QAM-Edge_1RB_Right-1@24-0.15-30-Ant1-0.16--89.29--23-PASS



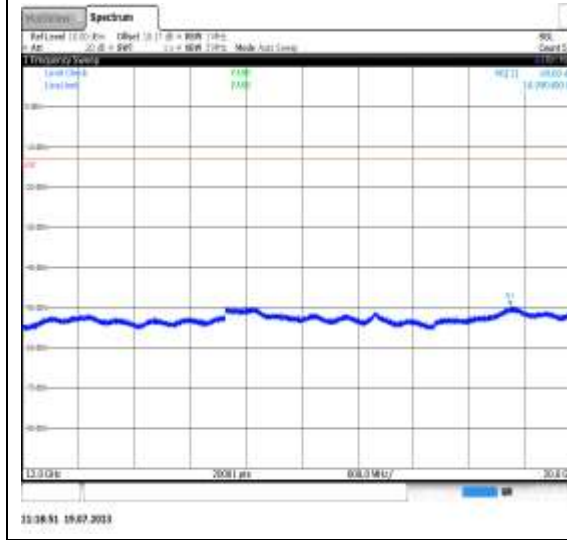
1-N71-PC3-15-5-H-11-N/A-DFT-64QAM-Edge_1RB_Right-1@24-30-1000-Ant1-678.25--44.35--13-PASS



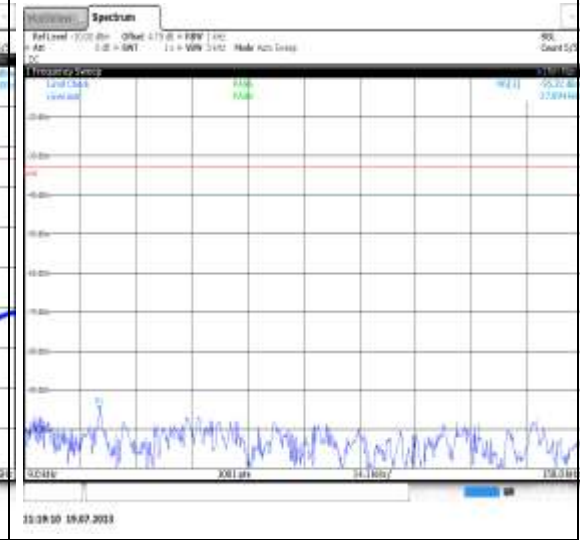
1-N71-PC3-15-5-H-11-N/A-DFT-64QAM-Edge_1RB_Right-1@24-1000-3000-Ant1-1395.20--45.84--13-PASS



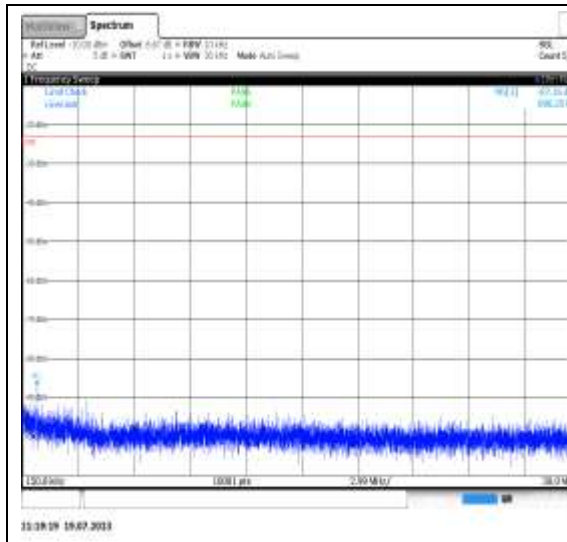
1-N71-PC3-15-5-H-11-N/A-DFT-64QAM-Edge_1RB_Right-1@24-3000-12000-Ant1-7077.45--43.90--13-PASS



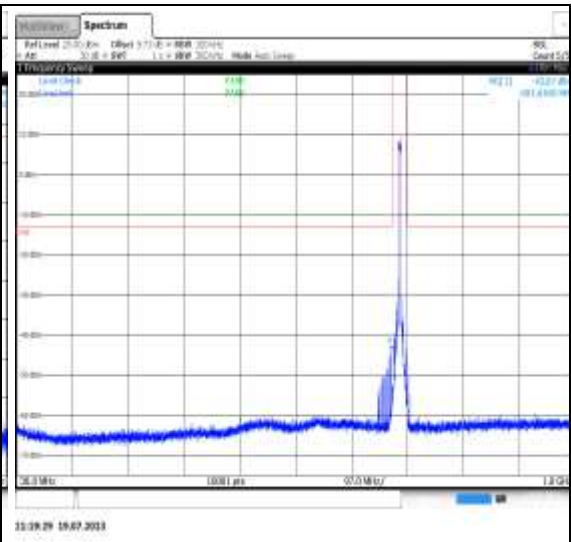
1-N71-PC3-15-5-H-11-N/A-DFT-64QAM-Edge_1RB_Right-1@24-12000-20000-Ant1-18990.40--49.60--13-PASS



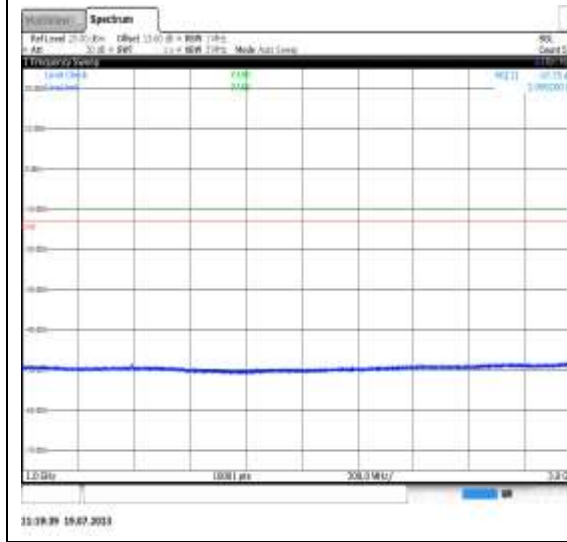
1-N71-PC3-15-5-H-12-N/A-DFT-64QAM-Outer_Full-25@0-0.009-0.15-Ant1-0.03--95.32--33-PASS



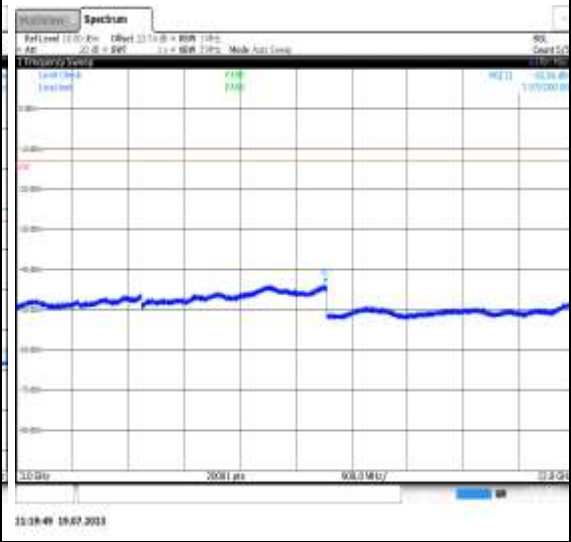
1-N71-PC3-15-5-H-12-N/A-DFT-64QAM-Outer_Full-25@0-0.15-30-Ant1-0.90--87.16--23-PASS



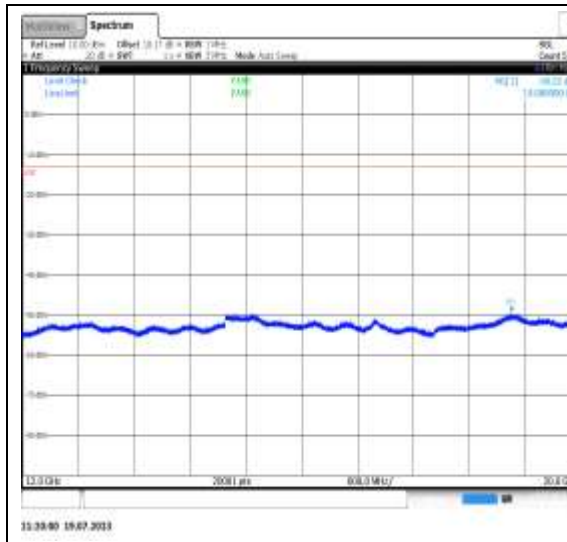
1-N71-PC3-15-5-H-12-N/A-DFT-64QAM-Outer_Full-25@0-30-1000-Ant1-681.65--43.87--13-PASS



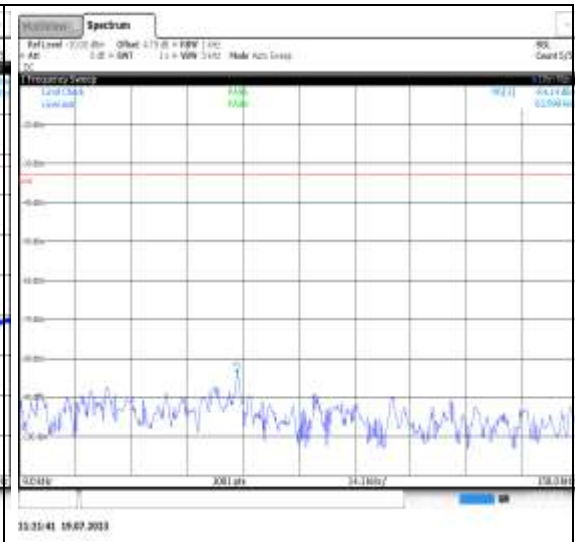
1-N71-PC3-15-5-H-12-N/A-DFT-64QAM-Outer_Full-25@0-1000-3000-Ant1-2999.20--47.75--13-PASS



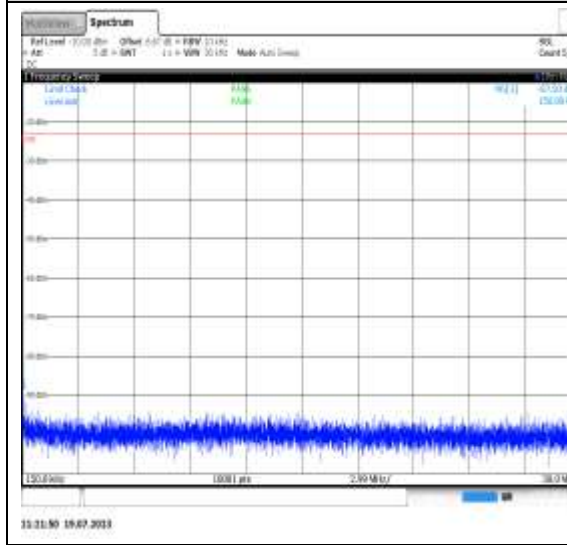
1-N71-PC3-15-5-H-12-N/A-DFT-64QAM-Outer_Full-25@0-3000-12000-Ant1-7975.20--43.36--13-PASS



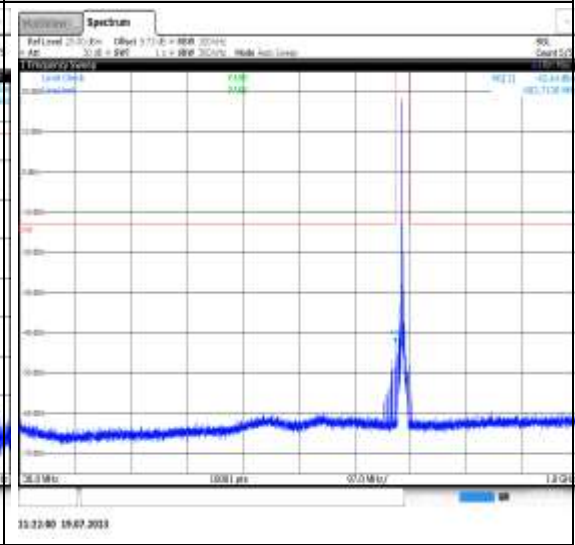
1-N71-PC3-15-5-H-12-N/A-DFT-64QAM-Outer_Full-25@0-12000-20000-Ant1-19008.00--49.32--13-PASS



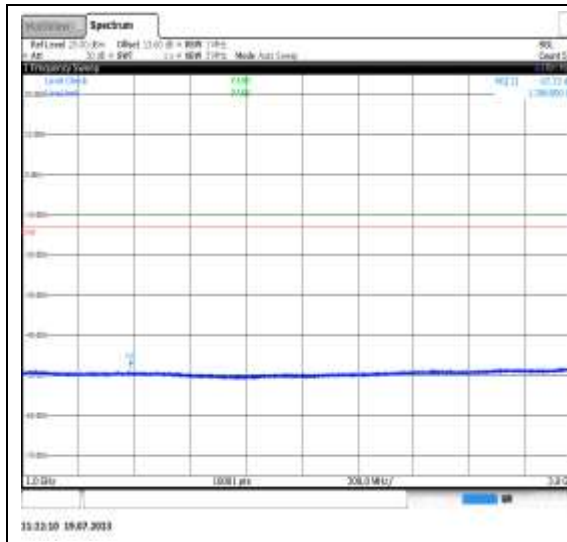
1-N71-PC3-15-5-H-13-N/A-DFT-256QAM-Edge_1RB_Left-1@0-0.009-0.15-Ant1-0.06--84.14--33-PASS



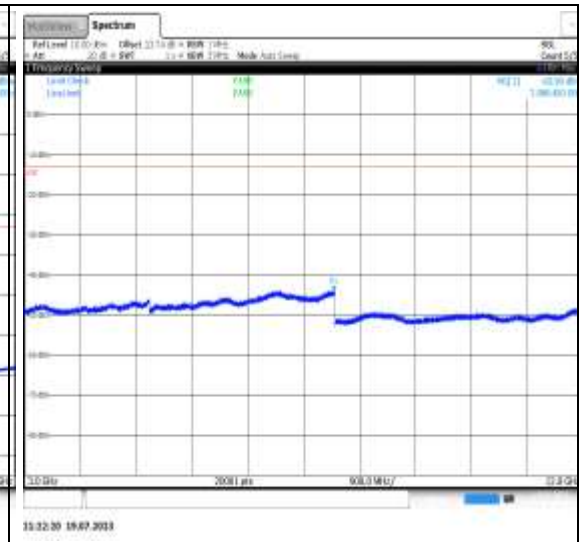
1-N71-PC3-15-5-H-13-N/A-DFT-256QAM-Edge_1RB_Left-1@0-0.15-30-Ant1-0.15--87.93--23-PASS



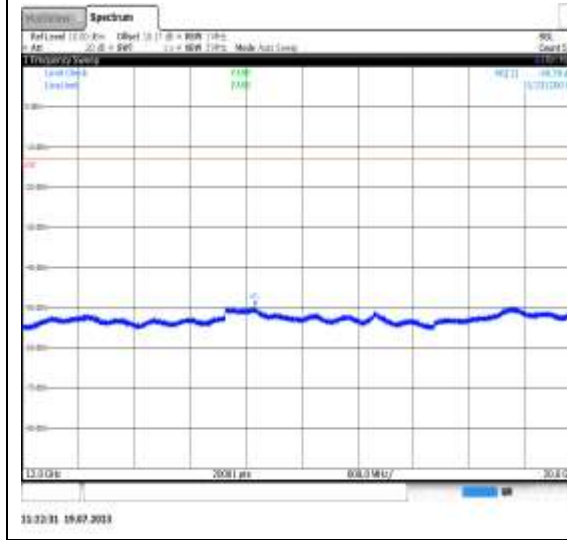
1-N71-PC3-15-5-H-13-N/A-DFT-256QAM-Edge_1RB_Left-1@0-30-1000-Ant1-682.71--42.44--13-PASS



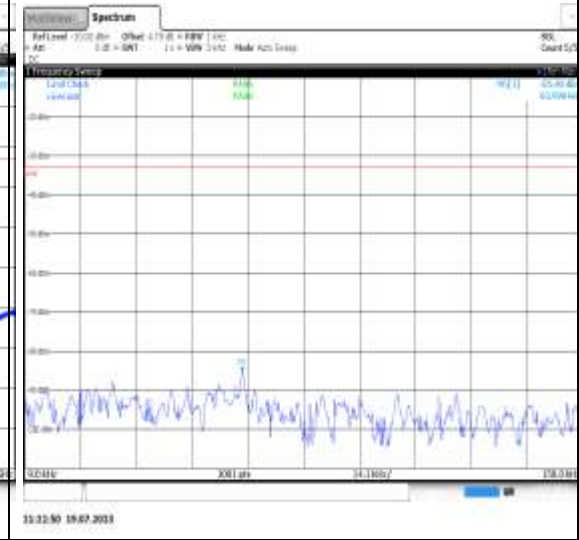
1-N71-PC3-15-5-H-13-N/A-DFT-256QAM-Edge_1RB_Left-1@0-1000-3000-Ant1-1386.80--47.72--13-PASS



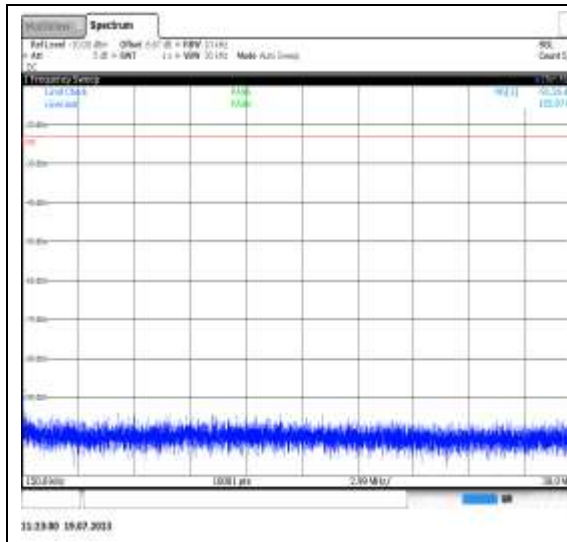
1-N71-PC3-15-5-H-13-N/A-DFT-256QAM-Edge_1RB_Left-1@0-3000-12000-Ant1-7986.45--43.90--13-PASS



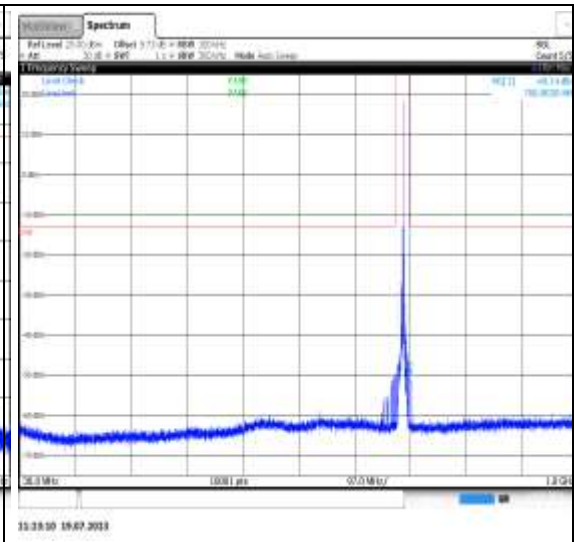
1-N71-PC3-15-5-H-13-N/A-DFT-256QAM-Edge_1RB_Left-1@0-12000-20000-Ant1-15331.20--49.78--13-PASS



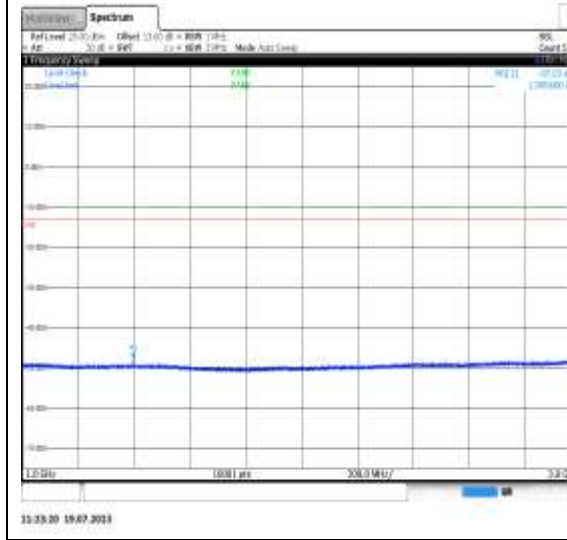
1-N71-PC3-15-5-H-14-N/A-DFT-256QAM-Edge_1RB_Right-1@24.0-0.009-0.15-Ant1-0.06--85.40--33-PASS



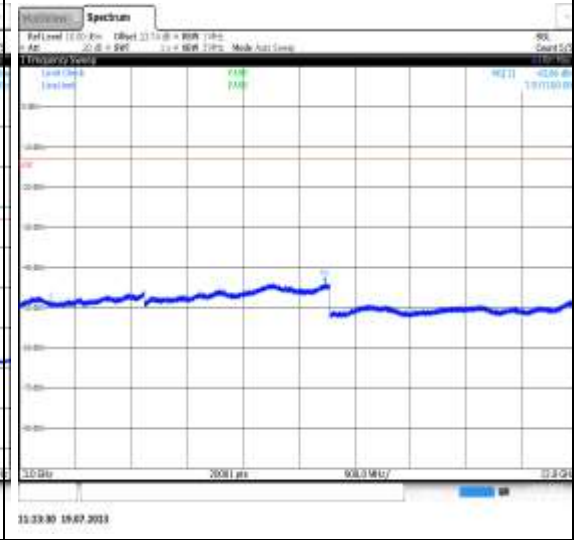
1-N71-PC3-15-5-H-14-N/A-DFT-256QAM-Edge_1RB_Right-1@24-0.15-30-Ant1-0.16--91.26--23-PASS



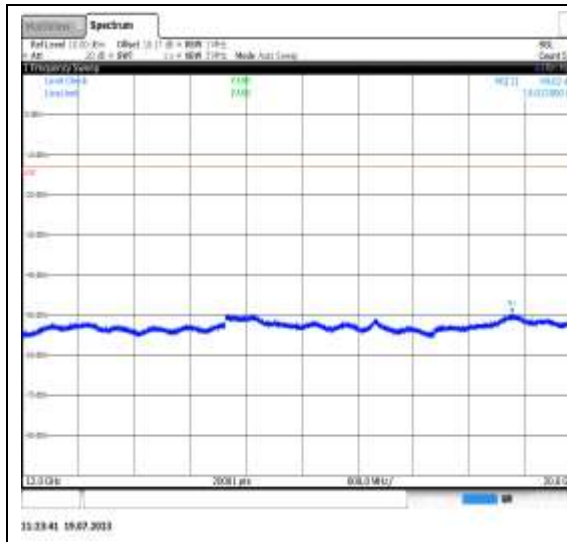
1-N71-PC3-15-5-H-14-N/A-DFT-256QAM-Edge_1RB_Right-1@24-30-1000-Ant1-708.90--49.74--13-PASS



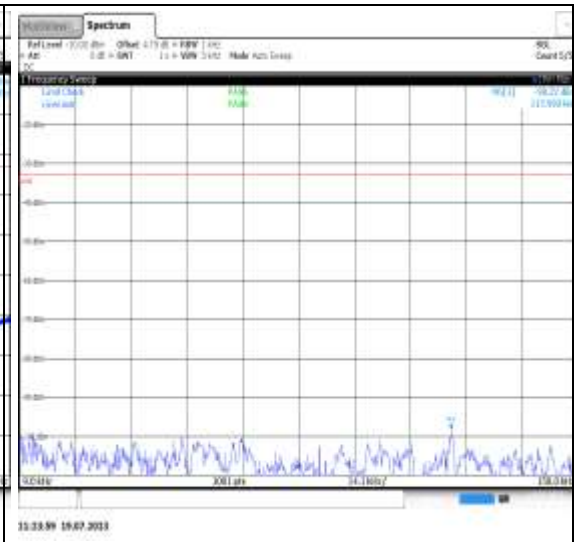
1-N71-PC3-15-5-H-14-N/A-DFT-256QAM-Edge_1RB_Right-1@24-1000-3000-Ant1-1395.60--47.53--13-PASS



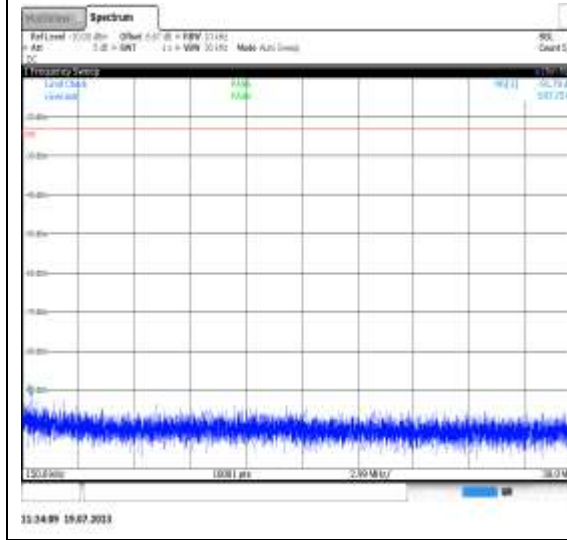
1-N71-PC3-15-5-H-14-N/A-DFT-256QAM-Edge_1RB_Right-1@24-3000-12000-Ant1-7917.15--43.86--13-PASS



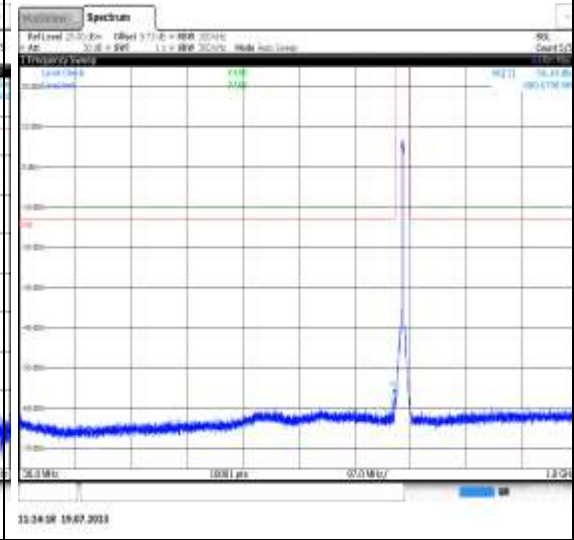
1-N71-PC3-15-5-H-14-N/A-DFT-256QAM-Edge_1RB_Right-1@24-12000-20000-Ant1-19012.80--49.62--13-PASS



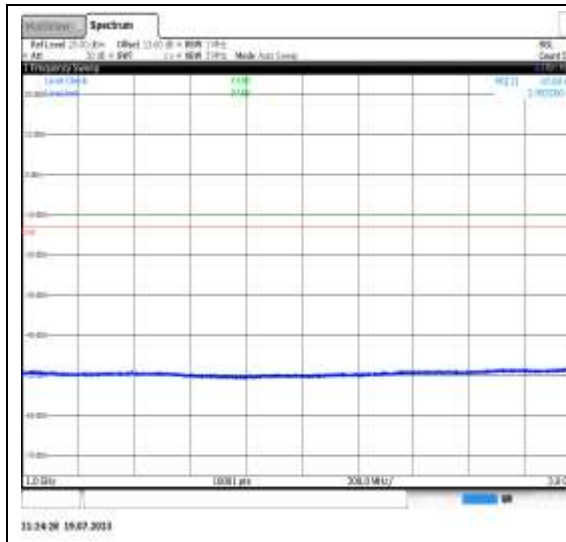
1-N71-PC3-15-5-H-15-N/A-DFT-256QAM-Outer_Full-25@0-0.009-0.15-Ant1-0.12--98.22--33-PASS



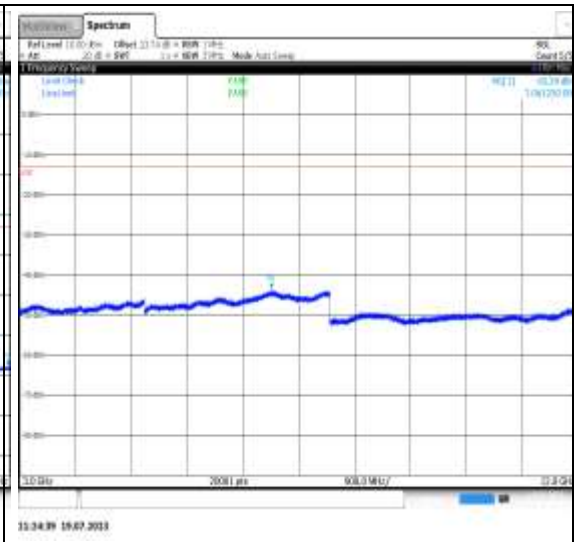
1-N71-PC3-15-5-H-15-N/A-DFT-256QAM-Outer_Full-25@0-0.15-30-Ant1-0.60--91.79--23-PASS



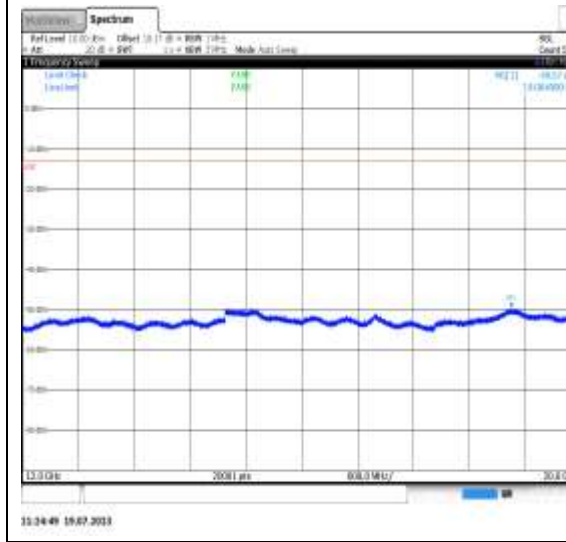
1-N71-PC3-15-5-H-15-N/A-DFT-256QAM-Outer_Full-25@0-30-1000-Ant1-680.58--56.49--13-PASS



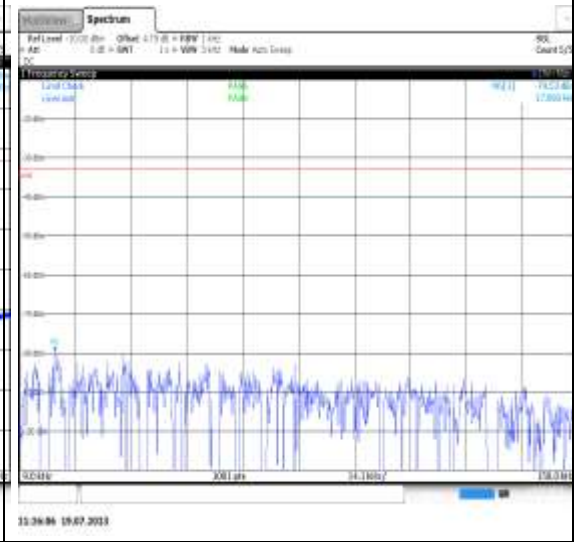
1-N71-PC3-15-5-H-15-N/A-DFT-256QAM-Outer_Full-25@0-1000-3000-Ant1-2993.20--47.68--13-PASS



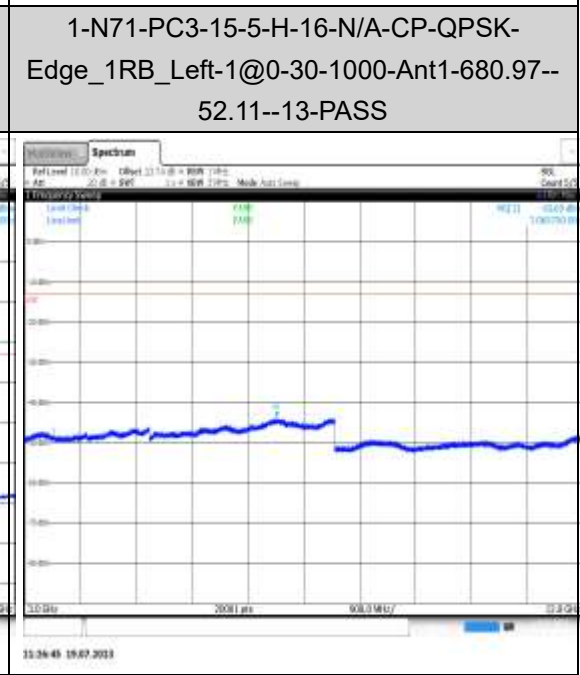
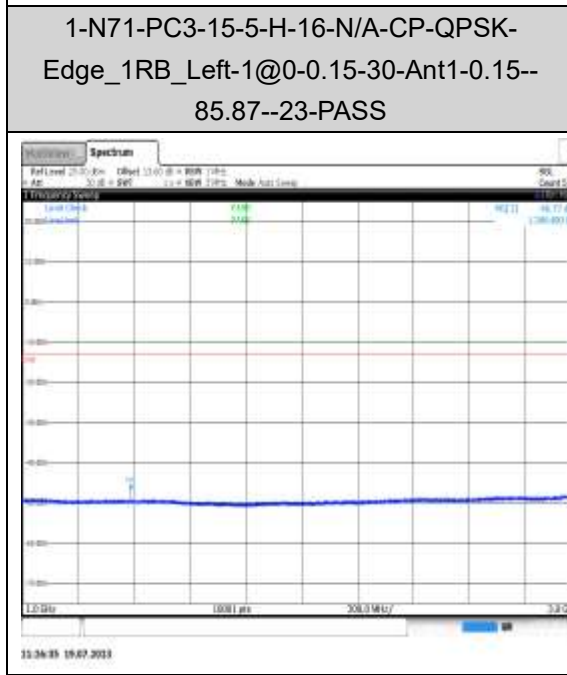
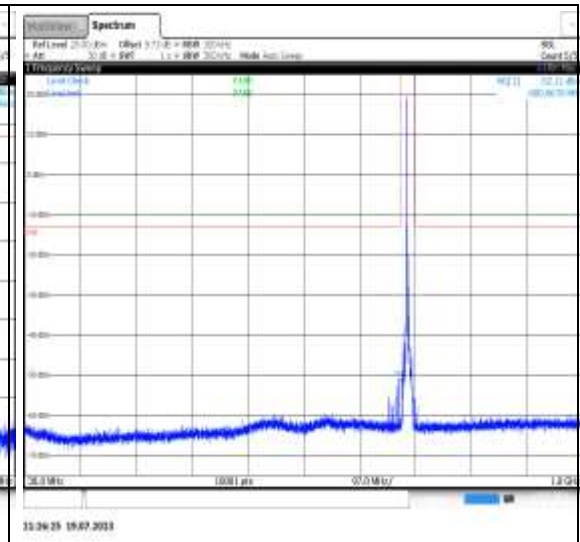
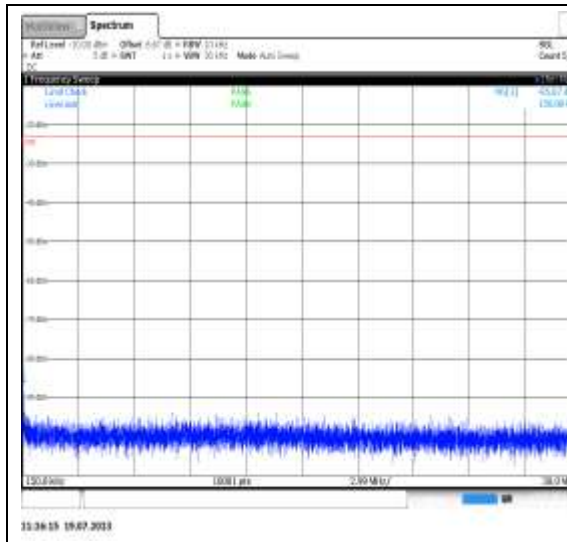
1-N71-PC3-15-5-H-15-N/A-DFT-256QAM-Outer_Full-25@0-3000-12000-Ant1-7061.25--43.39--13-PASS

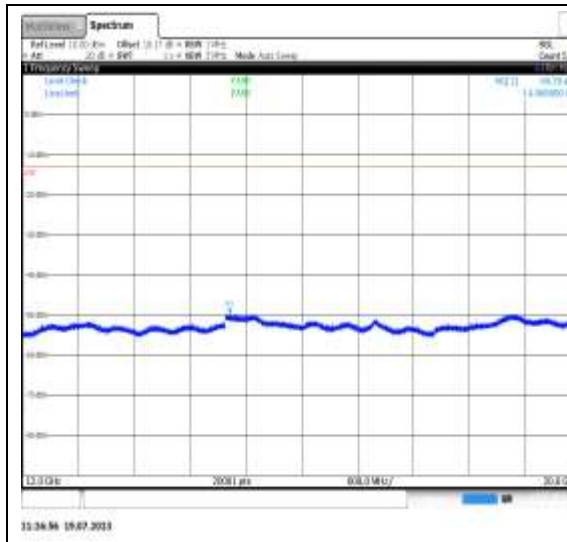


1-N71-PC3-15-5-H-15-N/A-DFT-256QAM-Outer_Full-25@0-12000-20000-Ant1-19004.00--49.57--13-PASS



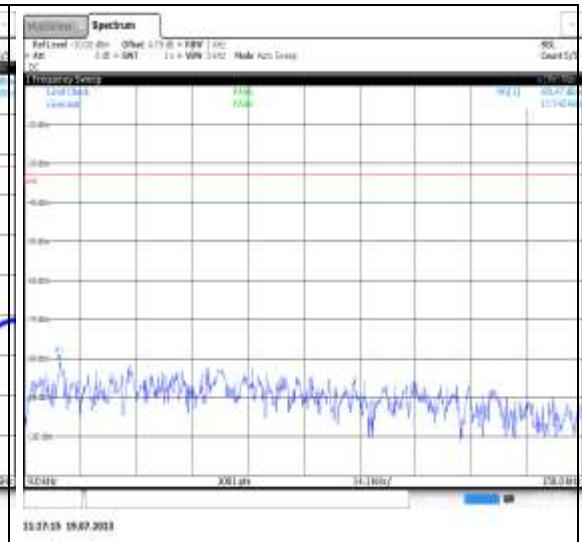
1-N71-PC3-15-5-H-16-N/A-CP-QPSK-Edge_1RB_Left-1@0-0.009-0.15-Ant1-0.02--79.53--33-PASS





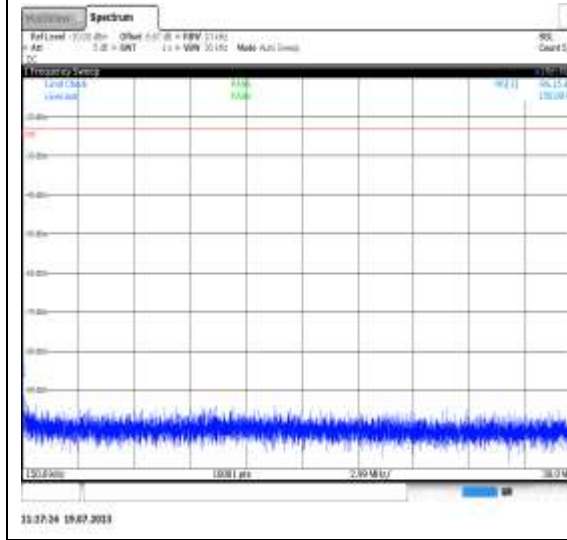
10:06:06 19.07.2013

1-N71-PC3-15-5-H-16-N/A-CP-QPSK-Edge_1RB_Left-1@0-12000-20000-Ant1-14968.80--49.79--13-PASS



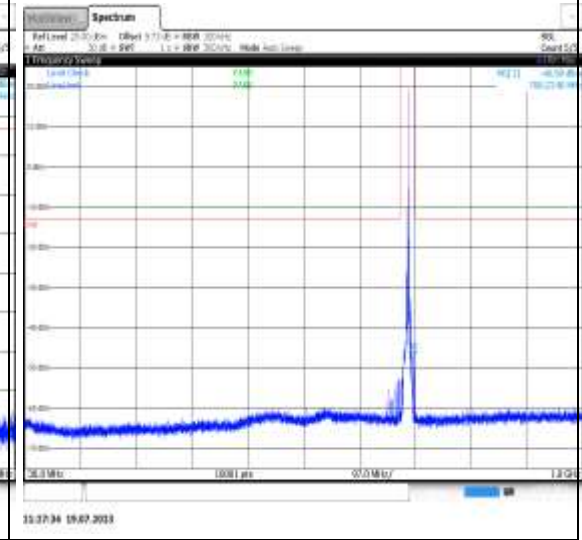
10:07:05 19.07.2013

1-N71-PC3-15-5-H-17-N/A-CP-QPSK-Edge_1RB_Right-1@24-0.009-0.15-Ant1-0.02--80.47--33-PASS



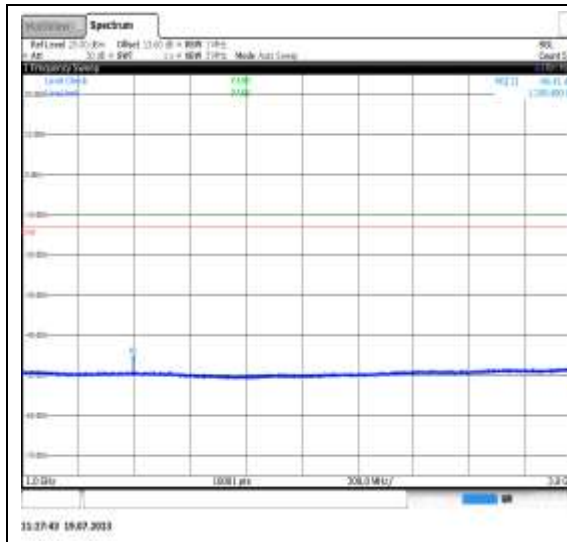
10:07:34 19.07.2013

1-N71-PC3-15-5-H-17-N/A-CP-QPSK-Edge_1RB_Right-1@24-0.15-30-Ant1-0.15--86.15--23-PASS



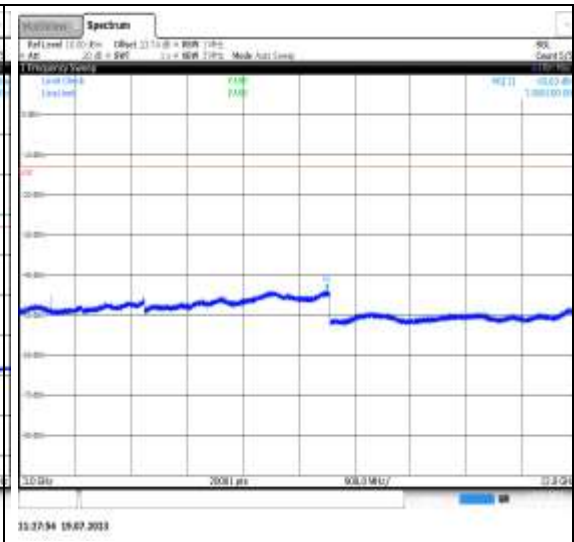
10:07:34 19.07.2013

1-N71-PC3-15-5-H-17-N/A-CP-QPSK-Edge_1RB_Right-1@24-30-1000-Ant1-708.22--46.98--13-PASS



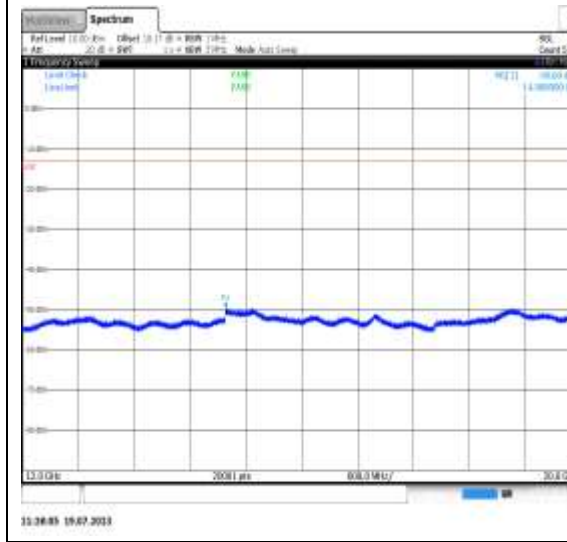
15:37:49 19.07.2023

1-N71-PC3-15-5-H-17-N/A-CP-QPSK-Edge_1RB_Right-1@24-1000-3000-Ant1-1395.40--46.41--13-PASS



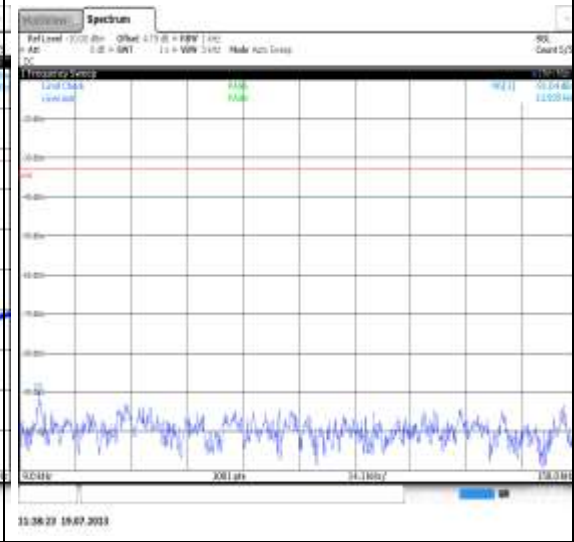
15:37:54 19.07.2023

1-N71-PC3-15-5-H-17-N/A-CP-QPSK-Edge_1RB_Right-1@24-3000-12000-Ant1-7958.10--43.63--13-PASS



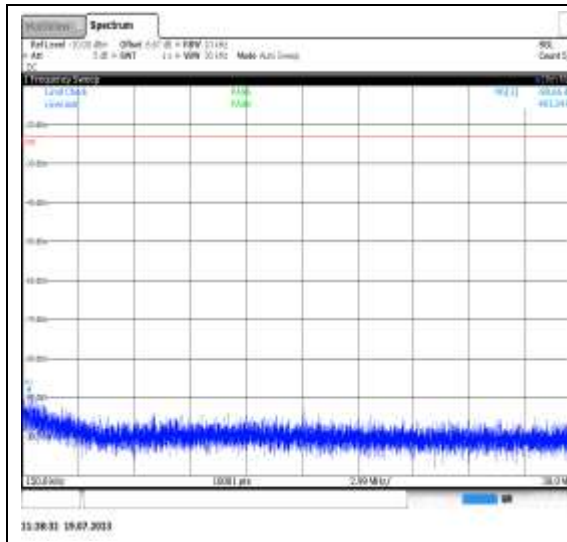
15:38:05 19.07.2023

1-N71-PC3-15-5-H-17-N/A-CP-QPSK-Edge_1RB_Right-1@24-12000-20000-Ant1-14908.00--49.60--13-PASS

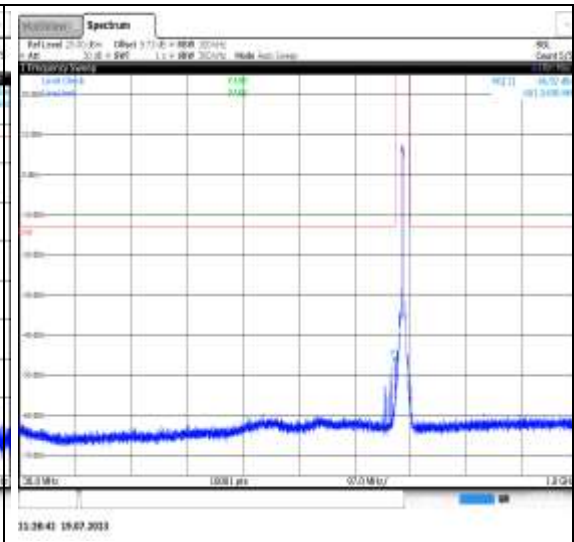


15:38:27 19.07.2023

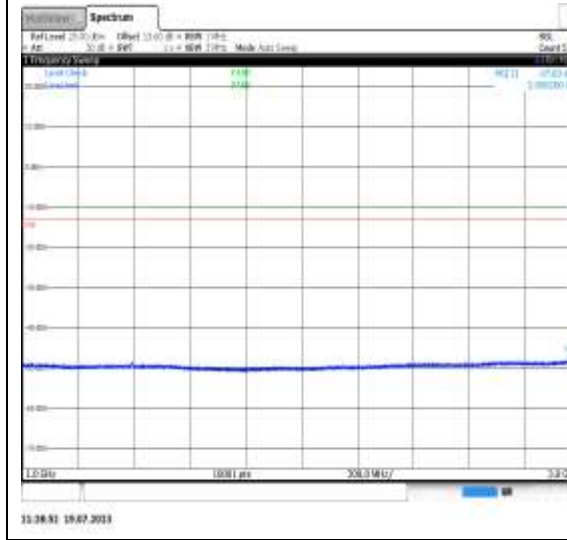
1-N71-PC3-15-5-H-18-N/A-CP-QPSK-Outer_Full-25@0-0.009-0.15-Ant1-0.01--91.04--33-PASS



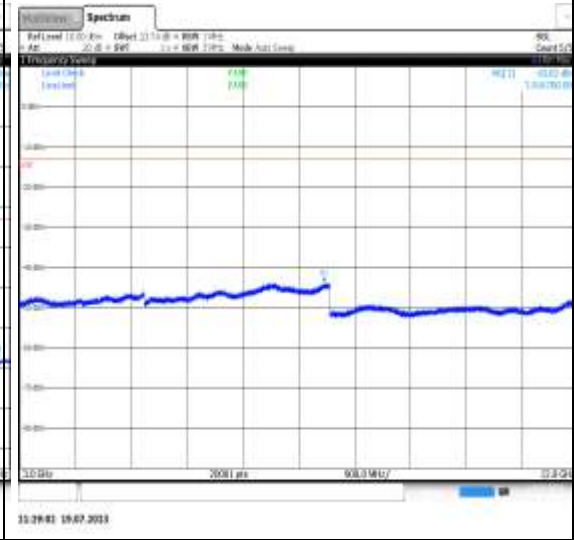
1-N71-PC3-15-5-H-18-N/A-CP-QPSK-
Outer_Full-25@0-0.15-30-Ant1-0.48--88.66--
23-PASS



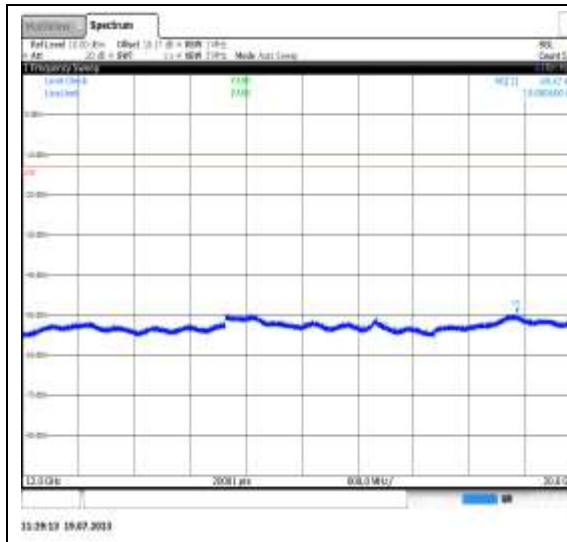
1-N71-PC3-15-5-H-18-N/A-CP-QPSK-
Outer_Full-25@0-30-1000-Ant1-681.55--
46.92--13-PASS



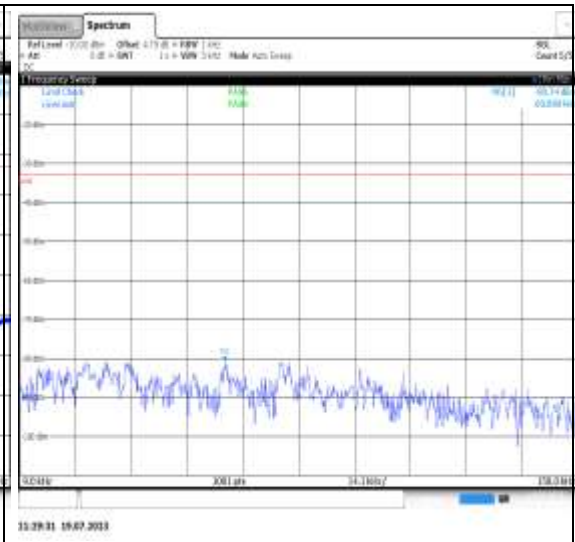
1-N71-PC3-15-5-H-18-N/A-CP-QPSK-
Outer_Full-25@0-1000-3000-Ant1-2958.20--
47.83--13-PASS



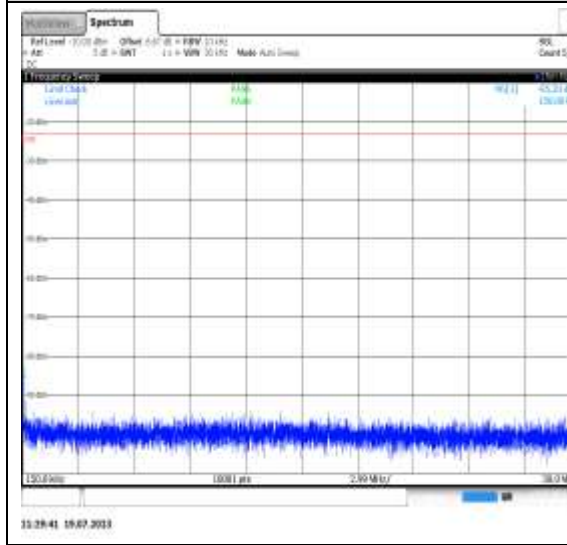
1-N71-PC3-15-5-H-18-N/A-CP-QPSK-
Outer_Full-25@0-3000-12000-Ant1-7916.70-
-43.82--13-PASS



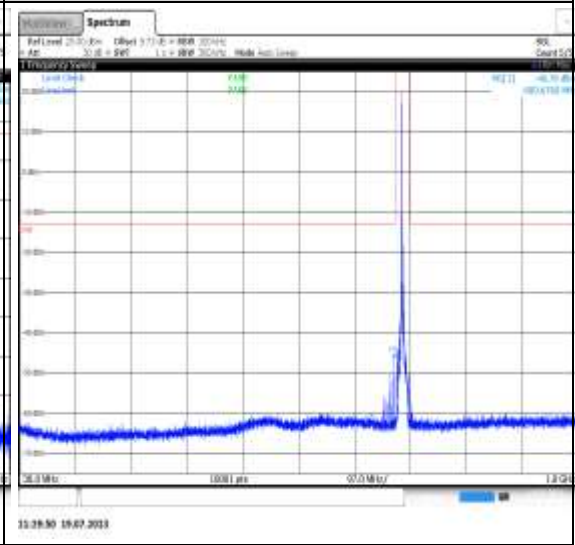
1-N71-PC3-15-5-H-18-N/A-CP-QPSK-Outer_Full-25@0-12000-20000-Ant1-19085.60--49.47--13-PASS



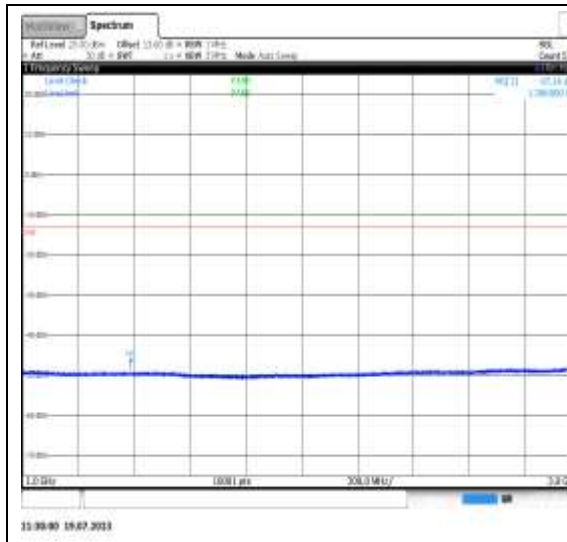
1-N71-PC3-15-5-H-19-N/A-CP-16QAM-Edge_1RB_Left-1@0-0.009-0.15-Ant1-0.06--80.74--33-PASS



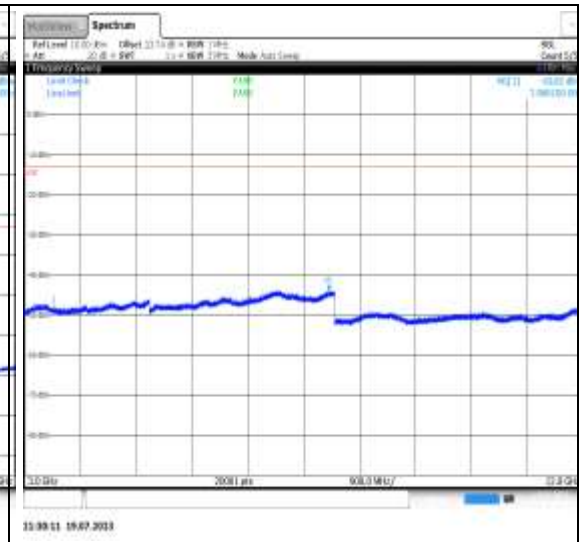
1-N71-PC3-15-5-H-19-N/A-CP-16QAM-Edge_1RB_Left-1@0-0.15-30-Ant1-0.15--85.33--23-PASS



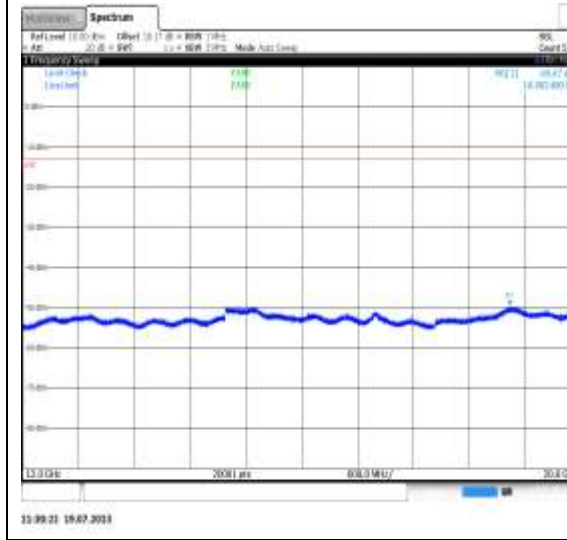
1-N71-PC3-15-5-H-19-N/A-CP-16QAM-Edge_1RB_Left-1@0-30-1000-Ant1-680.68--46.76--13-PASS



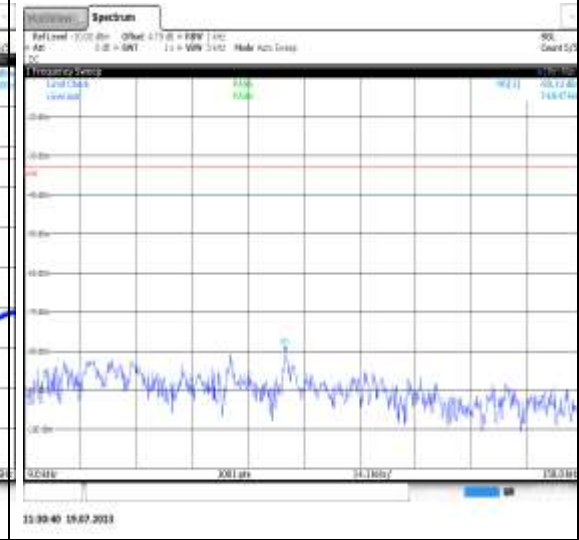
1-N71-PC3-15-5-H-19-N/A-CP-16QAM-Edge_1RB_Left-1@0-1000-3000-Ant1-1386.80--47.16--13-PASS



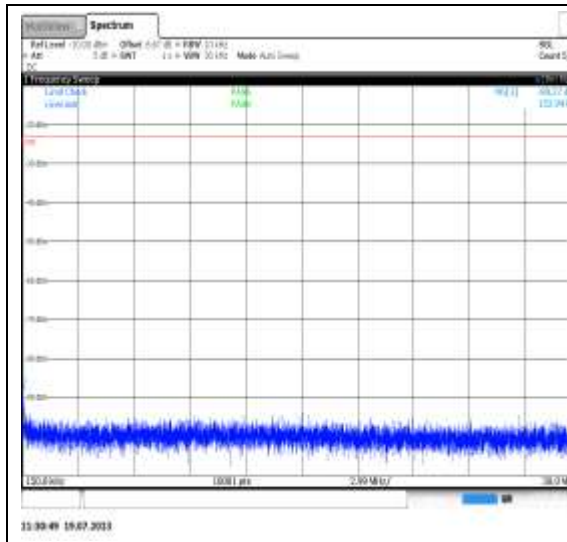
1-N71-PC3-15-5-H-19-N/A-CP-16QAM-Edge_1RB_Left-1@0-3000-12000-Ant1-7908.15--43.82--13-PASS



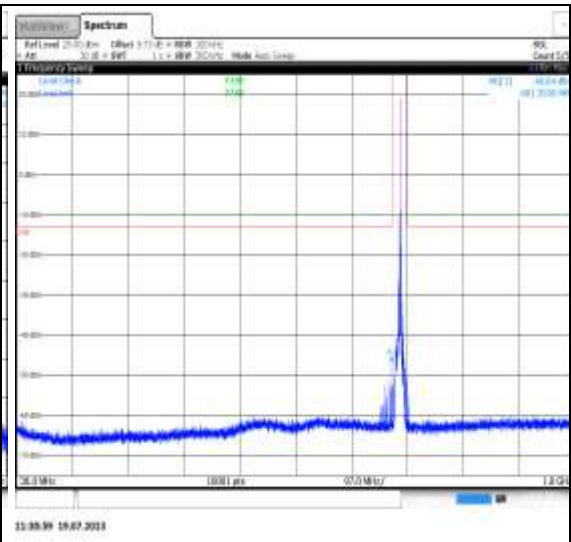
1-N71-PC3-15-5-H-19-N/A-CP-16QAM-Edge_1RB_Left-1@0-12000-20000-Ant1-18982.40--49.47--13-PASS



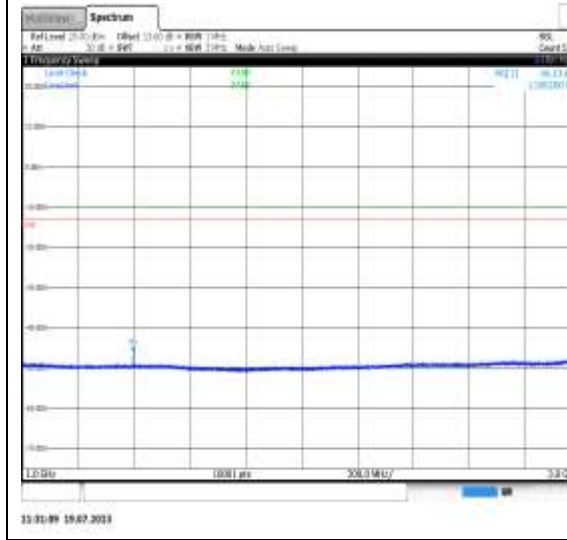
1-N71-PC3-15-5-H-20-N/A-CP-16QAM-Edge_1RB_Right-1@24.0-0.009-0.15-Ant1-0.07--80.13--33-PASS



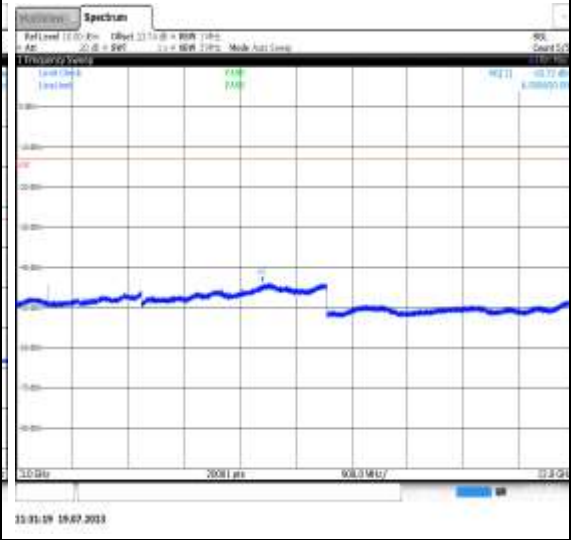
1-N71-PC3-15-5-H-20-N/A-CP-16QAM-Edge_1RB_Right-1@24-0.15-30-Ant1-0.15--88.27--23-PASS



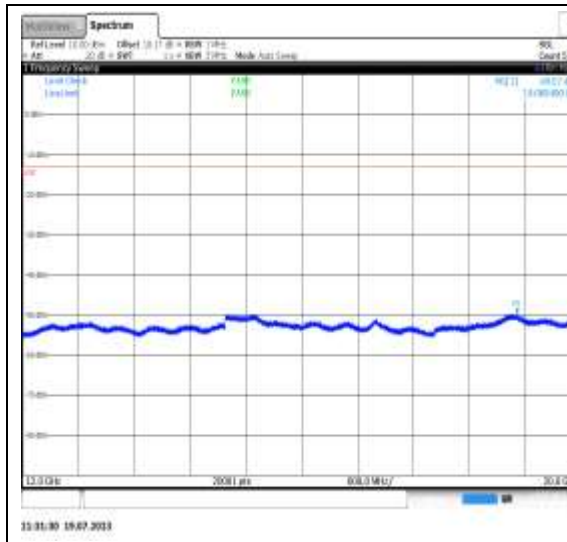
1-N71-PC3-15-5-H-20-N/A-CP-16QAM-Edge_1RB_Right-1@24-30-1000-Ant1-681.36--46.84--13-PASS



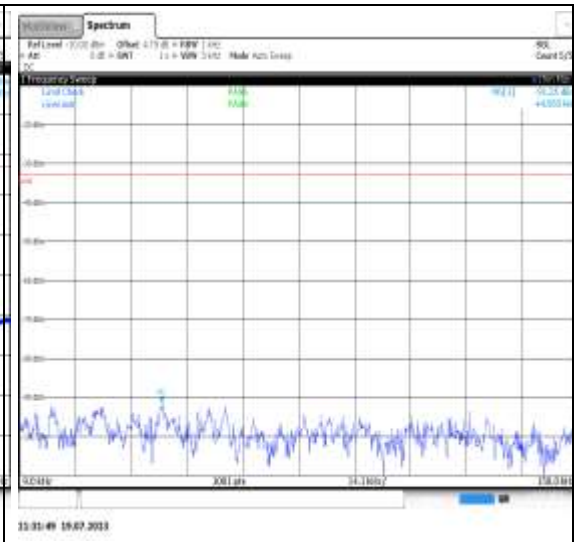
1-N71-PC3-15-5-H-20-N/A-CP-16QAM-Edge_1RB_Right-1@24-1000-3000-Ant1-1395.20--46.13--13-PASS



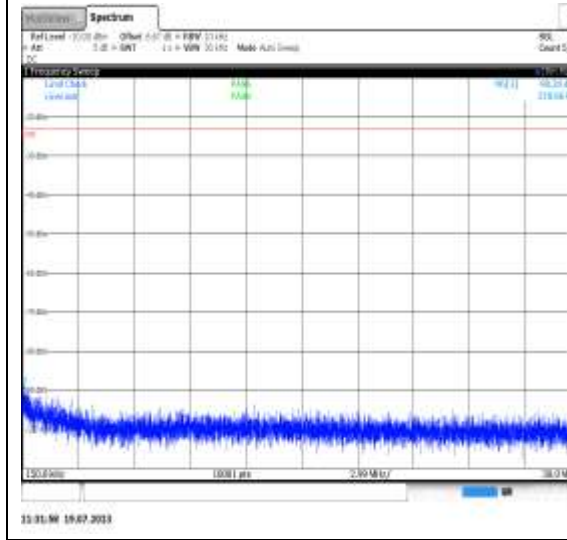
1-N71-PC3-15-5-H-20-N/A-CP-16QAM-Edge_1RB_Right-1@24-3000-12000-Ant1-6958.65--43.72--13-PASS



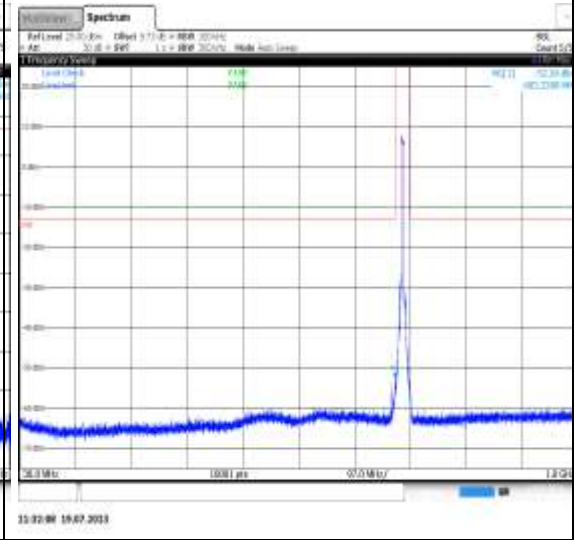
1-N71-PC3-15-5-H-20-N/A-CP-16QAM-Edge_1RB_Right-1@24-12000-20000-Ant1-19088.40--49.57--13-PASS



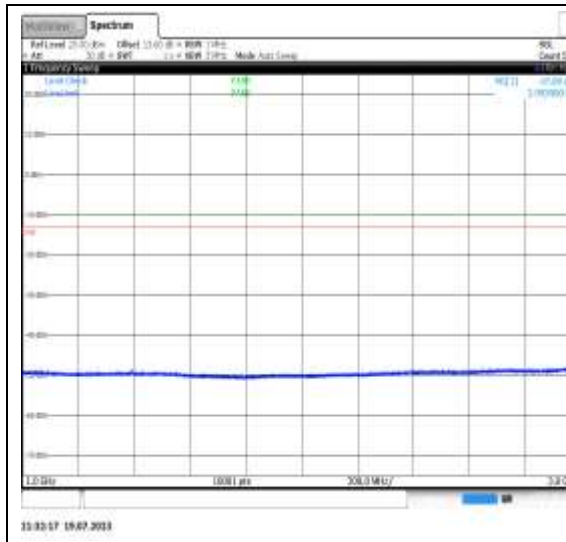
1-N71-PC3-15-5-H-21-N/A-CP-16QAM-Outer_Full-25@0-0.009-0.15-Ant1-0.04--91.35--33-PASS



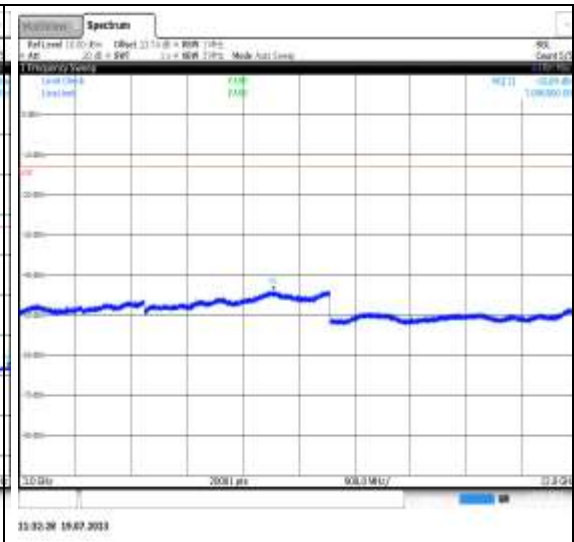
1-N71-PC3-15-5-H-21-N/A-CP-16QAM-Outer_Full-25@0-0.15-30-Ant1-0.22--90.20--23-PASS



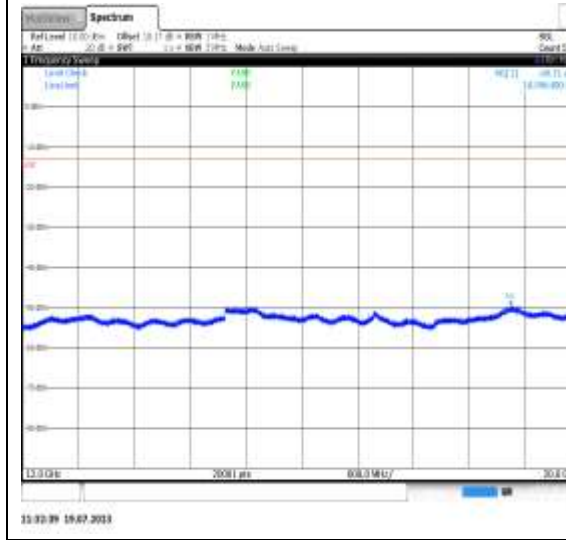
1-N71-PC3-15-5-H-21-N/A-CP-16QAM-Outer_Full-25@0-30-1000-Ant1-682.23--52.38--13-PASS



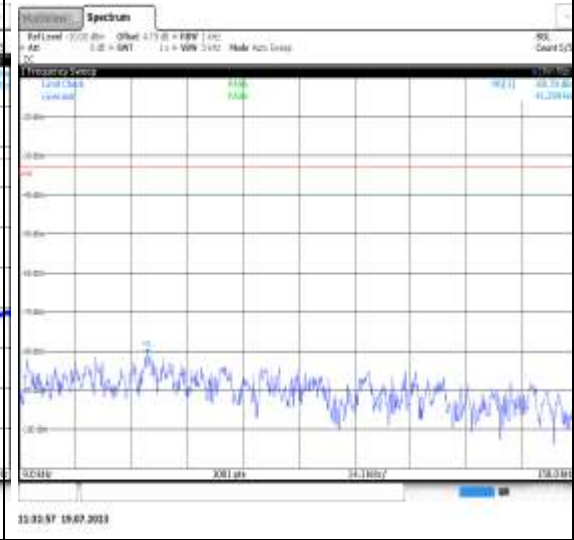
1-N71-PC3-15-5-H-21-N/A-CP-16QAM-Outer_Full-25@0-1000-3000-Ant1-2993.00--47.88--13-PASS



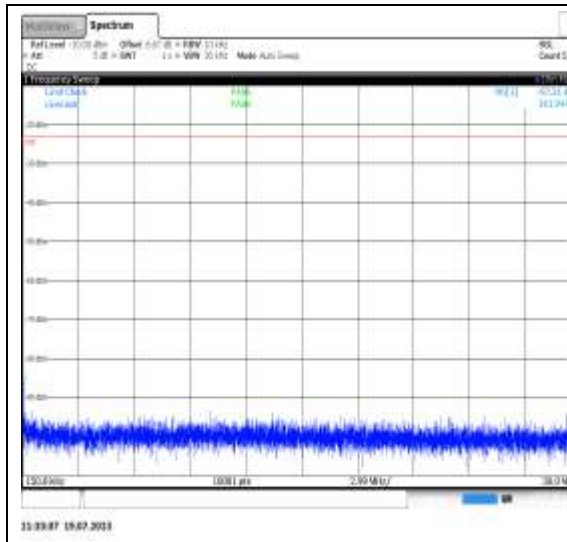
1-N71-PC3-15-5-H-21-N/A-CP-16QAM-Outer_Full-25@0-3000-12000-Ant1-7096.80--43.89--13-PASS



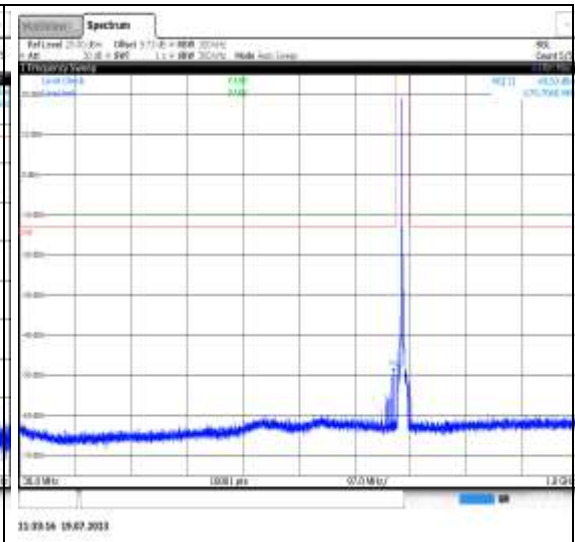
1-N71-PC3-15-5-H-21-N/A-CP-16QAM-Outer_Full-25@0-12000-20000-Ant1-18996.40--49.71--13-PASS



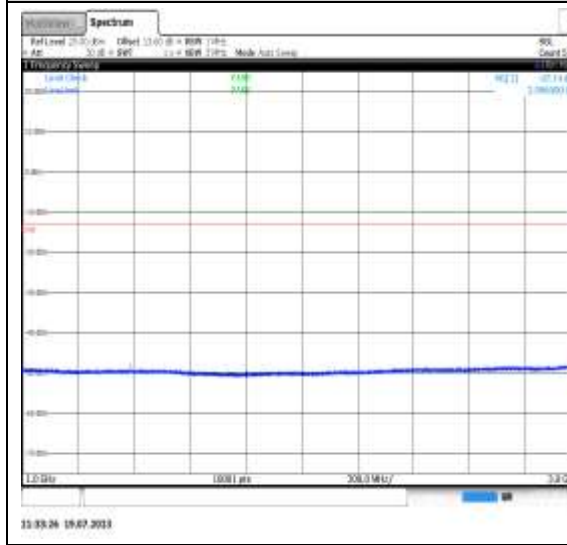
1-N71-PC3-15-5-H-22-N/A-CP-64QAM-Edge_1RB_Left-1@0-0.009-0.15-Ant1-0.04--80.78--33-PASS



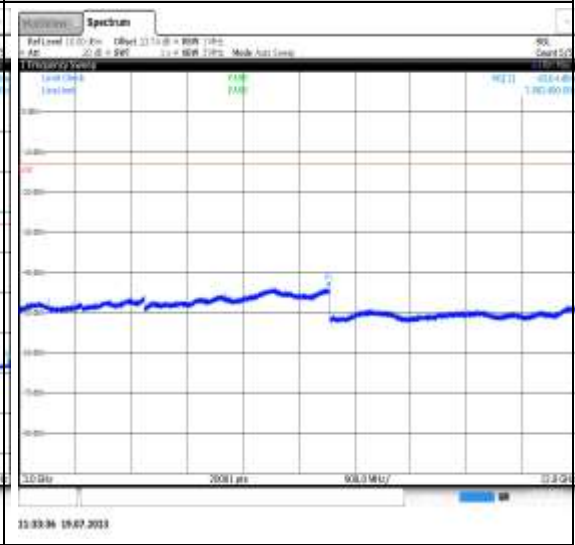
1-N71-PC3-15-5-H-22-N/A-CP-64QAM-Edge_1RB_Left-1@0-0.15-30-Ant1-0.16--87.31--23-PASS



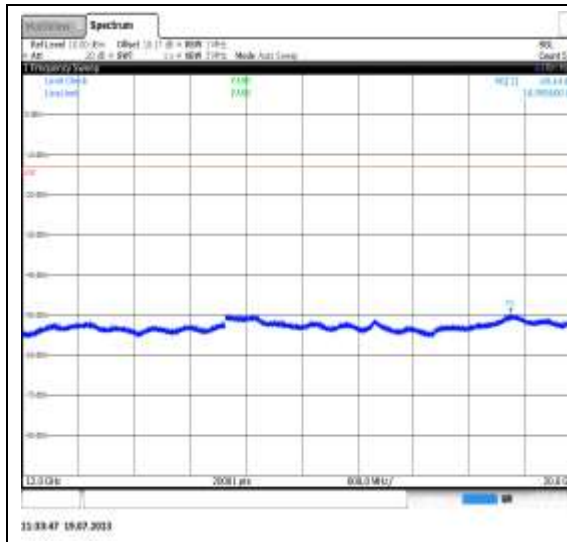
1-N71-PC3-15-5-H-22-N/A-CP-64QAM-Edge_1RB_Left-1@0-30-1000-Ant1-679.71--49.50--13-PASS



1-N71-PC3-15-5-H-22-N/A-CP-64QAM-Edge_1RB_Left-1@0-1000-3000-Ant1-2996.00--47.74--13-PASS

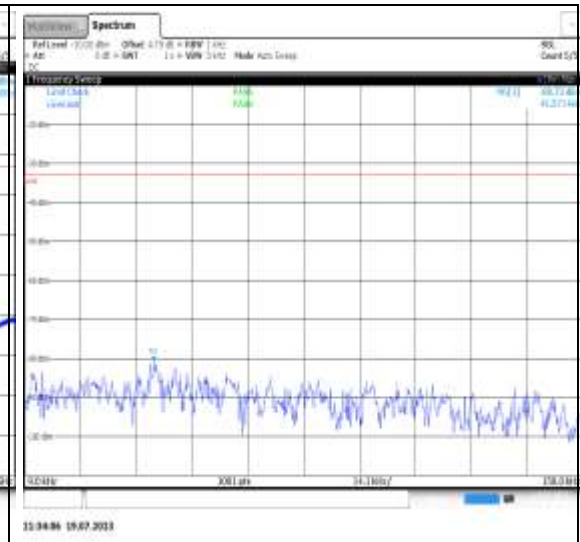


1-N71-PC3-15-5-H-22-N/A-CP-64QAM-Edge_1RB_Left-1@0-3000-12000-Ant1-7982.40--43.64--13-PASS



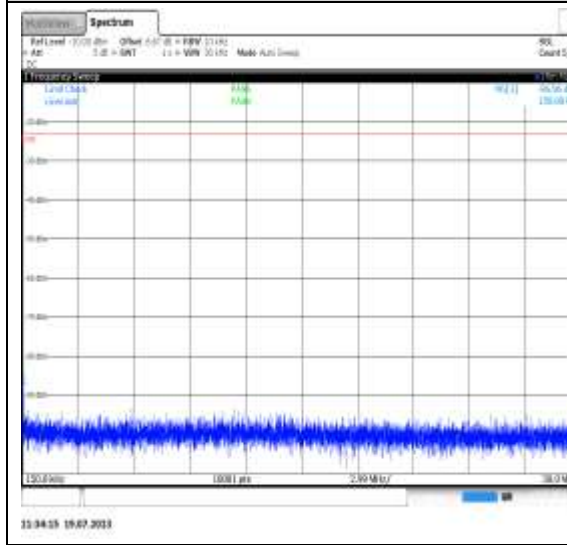
15:33:47 19.07.2023

1-N71-PC3-15-5-H-22-N/A-CP-64QAM-Edge_1RB_Left-1@0-12000-20000-Ant1-18995.60--49.44--13-PASS



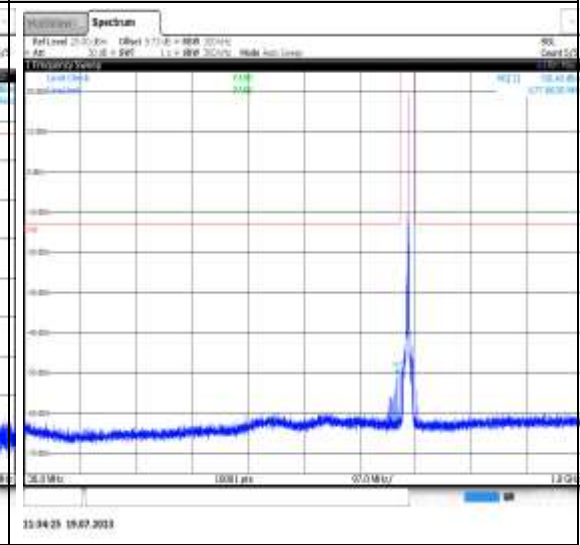
15:34:06 19.07.2023

1-N71-PC3-15-5-H-23-N/A-CP-64QAM-Edge_1RB_Right-1@24-0.009-0.15-Ant1-0.04--80.73--33-PASS



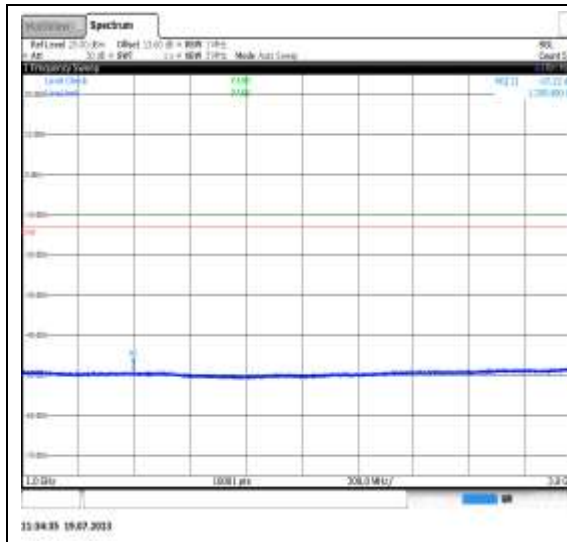
15:34:15 19.07.2023

1-N71-PC3-15-5-H-23-N/A-CP-64QAM-Edge_1RB_Right-1@24-0.15-30-Ant1-0.15--86.96--23-PASS

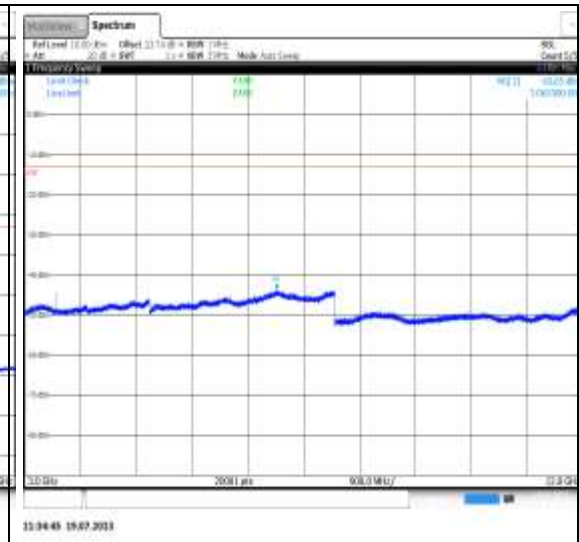


15:34:25 19.07.2023

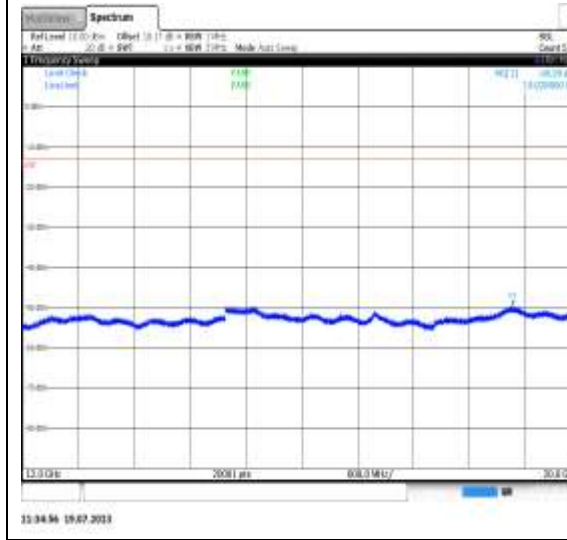
1-N71-PC3-15-5-H-23-N/A-CP-64QAM-Edge_1RB_Right-1@24-30-1000-Ant1-677.86--50.48--13-PASS



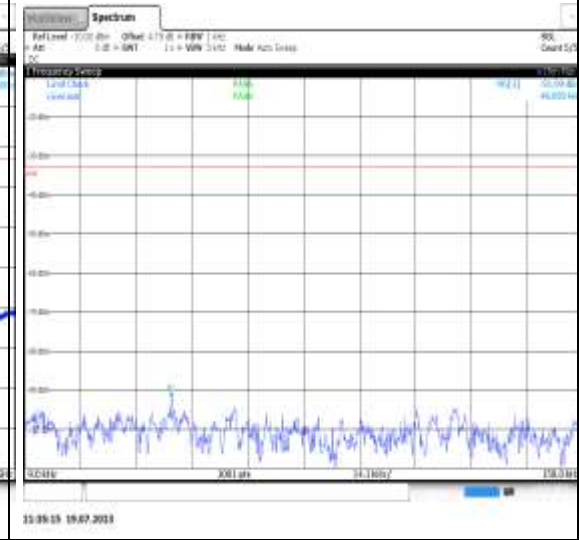
1-N71-PC3-15-5-H-23-N/A-CP-64QAM-Edge_1RB_Right-1@24-1000-3000-Ant1-1395.40--47.22--13-PASS



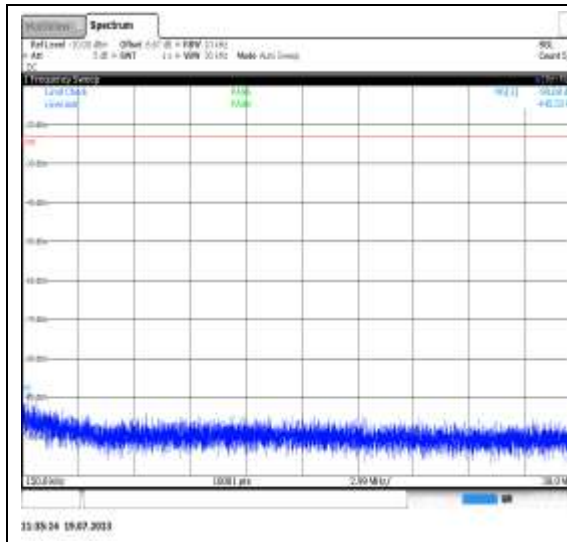
1-N71-PC3-15-5-H-23-N/A-CP-64QAM-Edge_1RB_Right-1@24-3000-12000-Ant1-7065.30--43.65--13-PASS



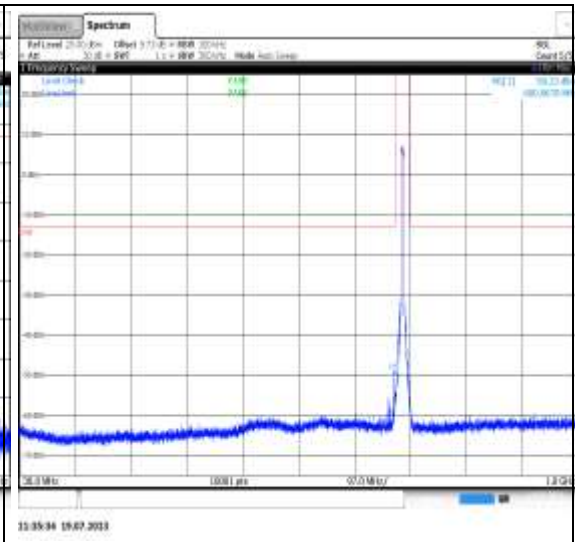
1-N71-PC3-15-5-H-23-N/A-CP-64QAM-Edge_1RB_Right-1@24-12000-20000-Ant1-19028.80--49.39--13-PASS



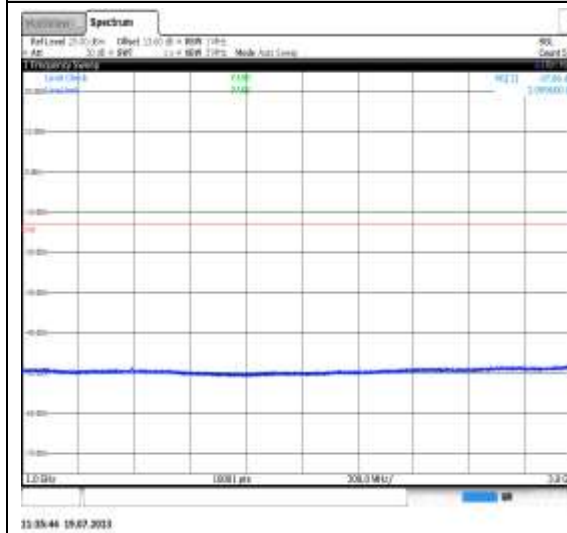
1-N71-PC3-15-5-H-24-N/A-CP-64QAM-Outer_Full-25@0-0.009-0.15-Ant1-0.05--91.99--33-PASS



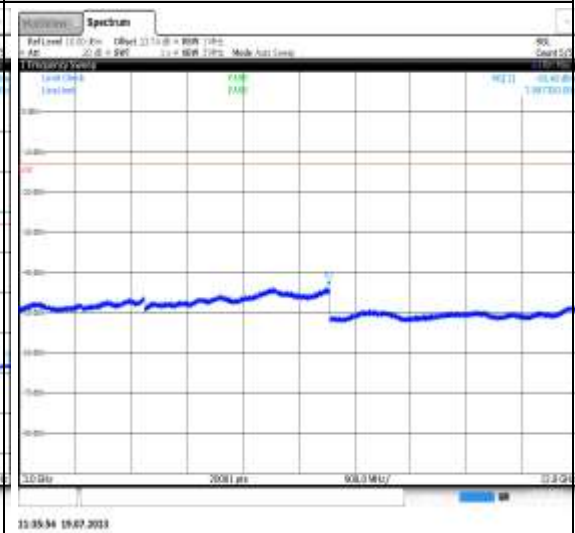
1-N71-PC3-15-5-H-24-N/A-CP-64QAM-
Outer_Full-25@0-0.15-30-Ant1-0.45--90.08--
23-PASS



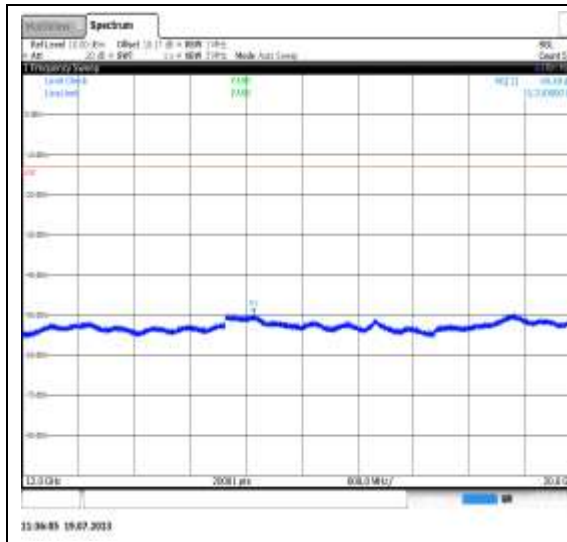
1-N71-PC3-15-5-H-24-N/A-CP-64QAM-
Outer_Full-25@0-30-1000-Ant1-680.97--
50.23--13-PASS



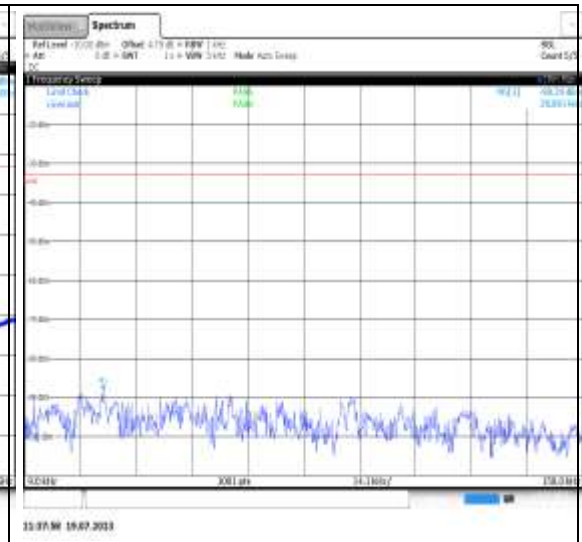
1-N71-PC3-15-5-H-24-N/A-CP-64QAM-
Outer_Full-25@0-1000-3000-Ant1-2999.60--
47.86--13-PASS



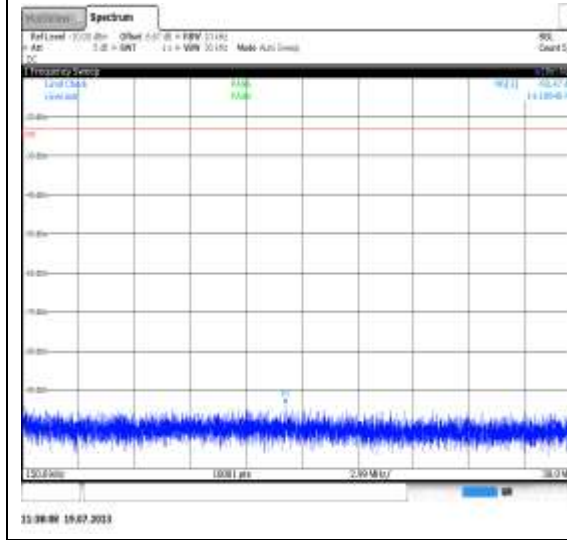
1-N71-PC3-15-5-H-24-N/A-CP-64QAM-
Outer_Full-25@0-3000-12000-Ant1-7987.35-
-43.40--13-PASS



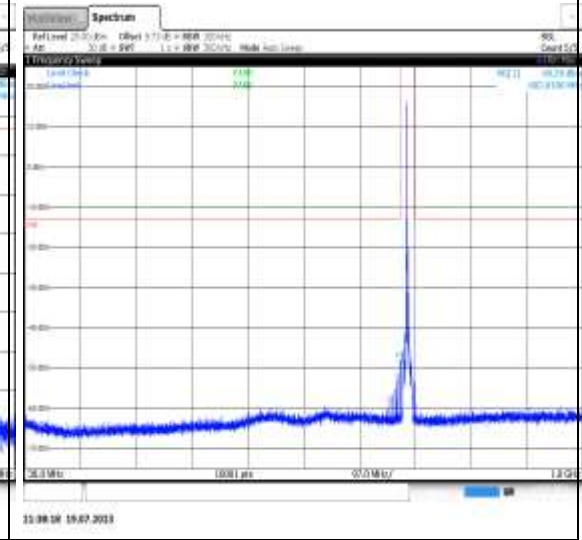
1-N71-PC3-15-5-H-24-N/A-CP-64QAM-Outer_Full-25@0-12000-20000-Ant1-15310.80--49.49--13-PASS



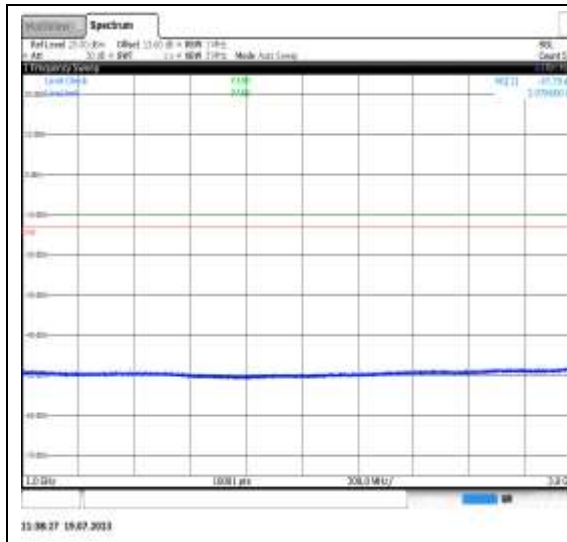
1-N71-PC3-15-5-H-25-N/A-CP-256QAM-Edge_1RB_Left-1@0-0.009-0.15-Ant1-0.03--88.29--33-PASS



1-N71-PC3-15-5-H-25-N/A-CP-256QAM-Edge_1RB_Left-1@0-0.15-30-Ant1-14.19--93.47--23-PASS

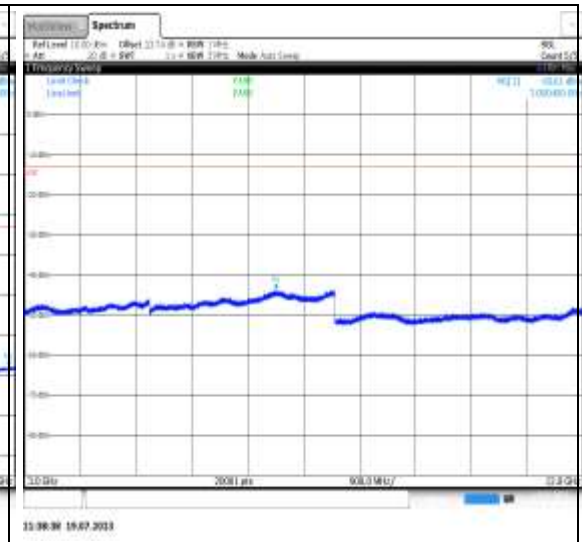


1-N71-PC3-15-5-H-25-N/A-CP-256QAM-Edge_1RB_Left-1@0-30-1000-Ant1-682.81--49.28--13-PASS



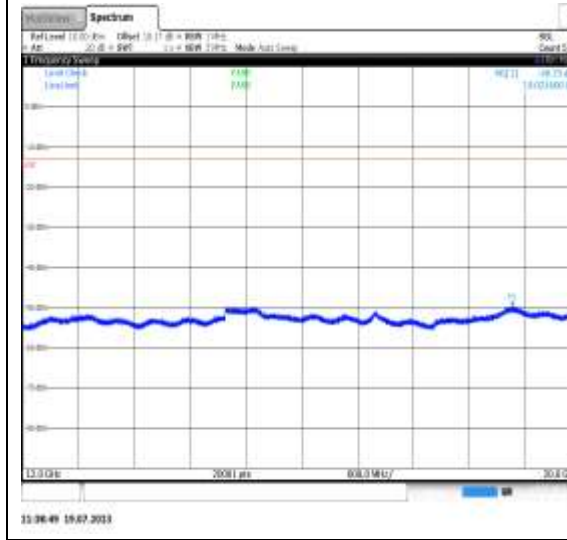
13:06:27 19.07.2013

1-N71-PC3-15-5-H-25-N/A-CP-256QAM-Edge_1RB_Left-1@0-1000-3000-Ant1-2978.60--47.79--13-PASS



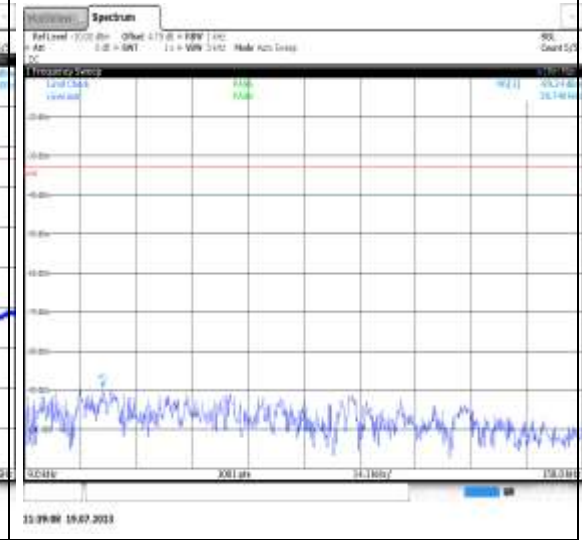
13:06:30 19.07.2013

1-N71-PC3-15-5-H-25-N/A-CP-256QAM-Edge_1RB_Left-1@0-3000-12000-Ant1-7050.45--43.61--13-PASS



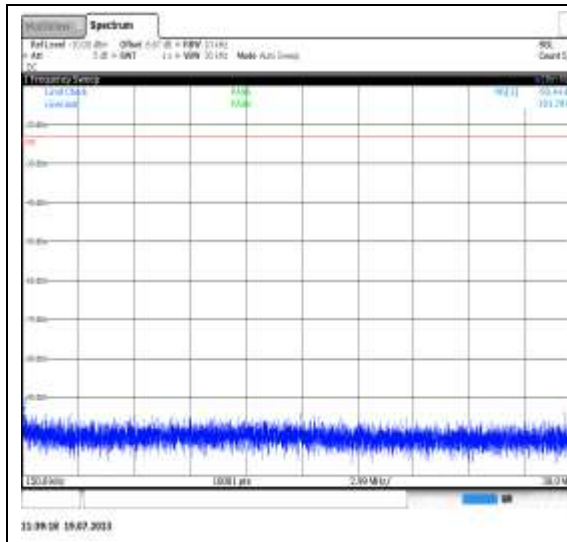
13:06:49 19.07.2013

1-N71-PC3-15-5-H-25-N/A-CP-256QAM-Edge_1RB_Left-1@0-12000-20000-Ant1-19021.60--49.73--13-PASS

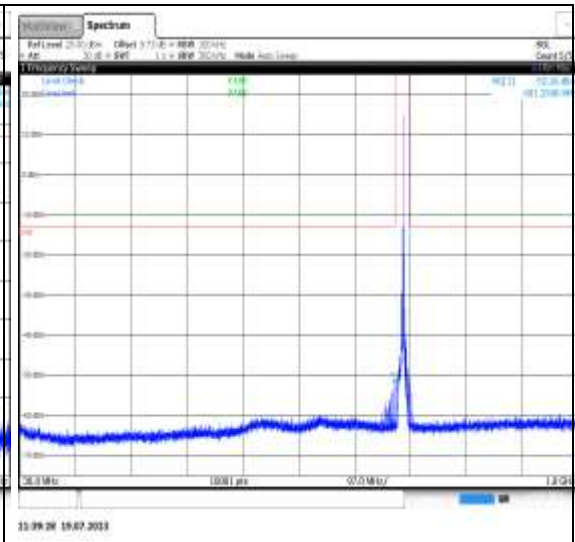


13:09:00 19.07.2013

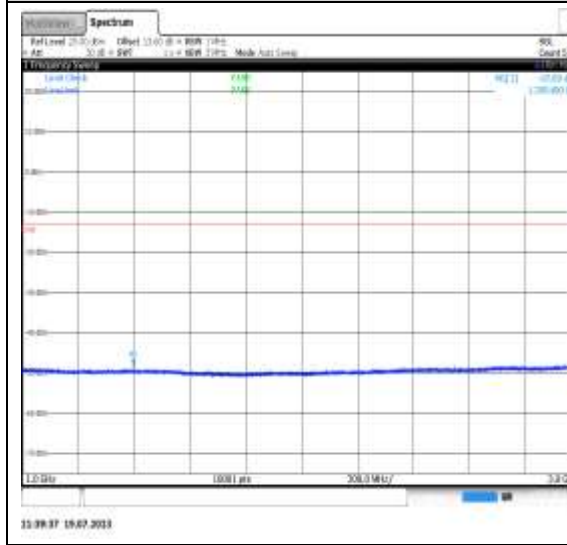
1-N71-PC3-15-5-H-26-N/A-CP-256QAM-Edge_1RB_Right-1@24.0-0.009-0.15-Ant1-0.03--89.24--33-PASS



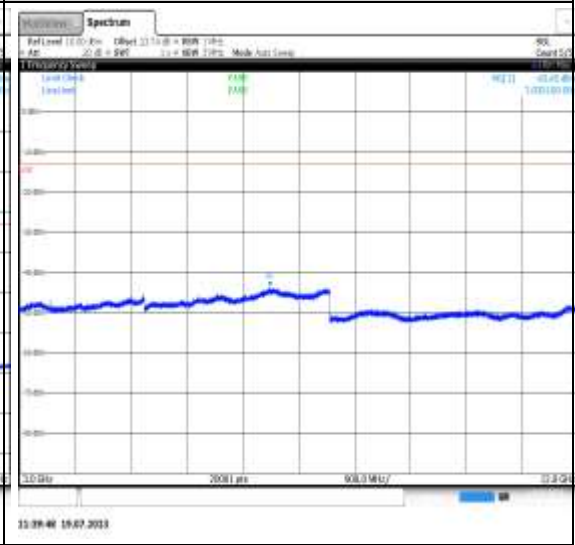
1-N71-PC3-15-5-H-26-N/A-CP-256QAM-Edge_1RB_Right-1@24-0.15-30-Ant1-0.19--93.44--23-PASS



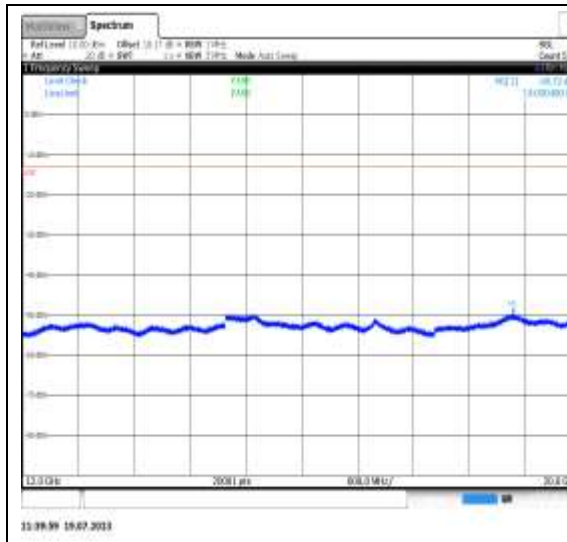
1-N71-PC3-15-5-H-26-N/A-CP-256QAM-Edge_1RB_Right-1@24-30-1000-Ant1-681.26--52.36--13-PASS



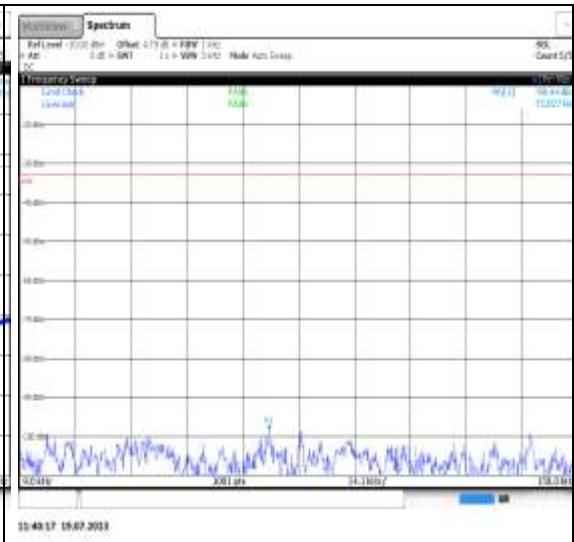
1-N71-PC3-15-5-H-26-N/A-CP-256QAM-Edge_1RB_Right-1@24-1000-3000-Ant1-1395.40--47.89--13-PASS



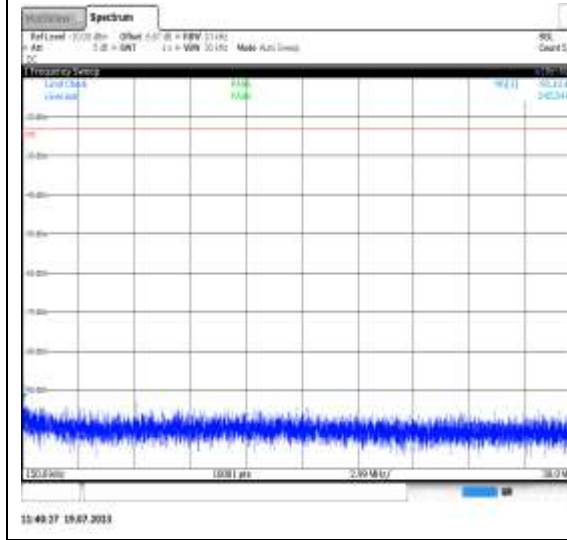
1-N71-PC3-15-5-H-26-N/A-CP-256QAM-Edge_1RB_Right-1@24-3000-12000-Ant1-7035.15--43.45--13-PASS



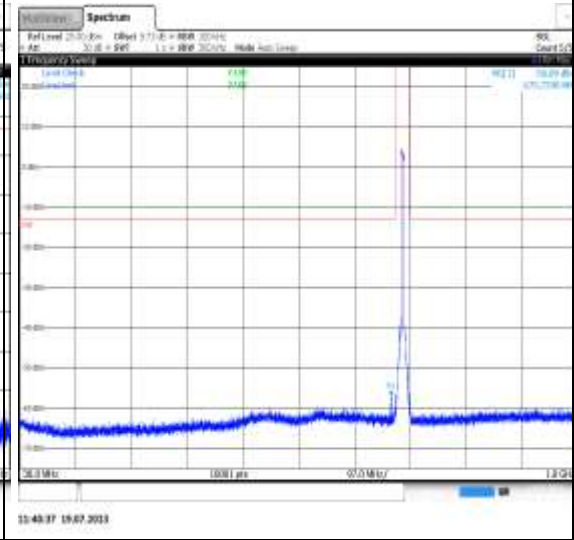
1-N71-PC3-15-5-H-26-N/A-CP-256QAM-Edge_1RB_Right-1@24-12000-20000-Ant1-19030.40--49.72--13-PASS



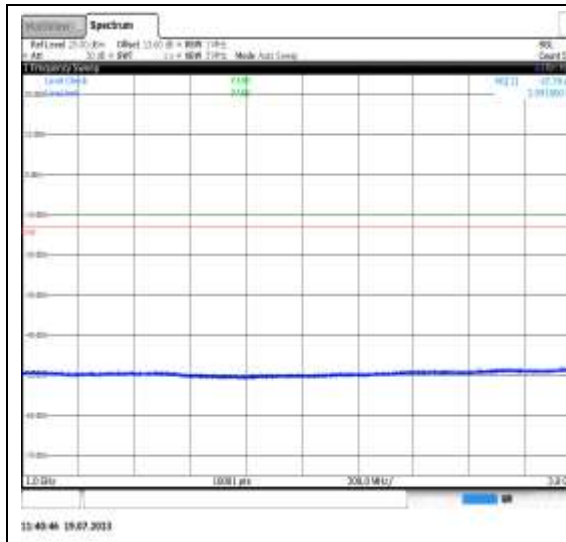
1-N71-PC3-15-5-H-27-N/A-CP-256QAM-Outer_Full-25@0-0.009-0.15-Ant1-0.07--98.44--33-PASS



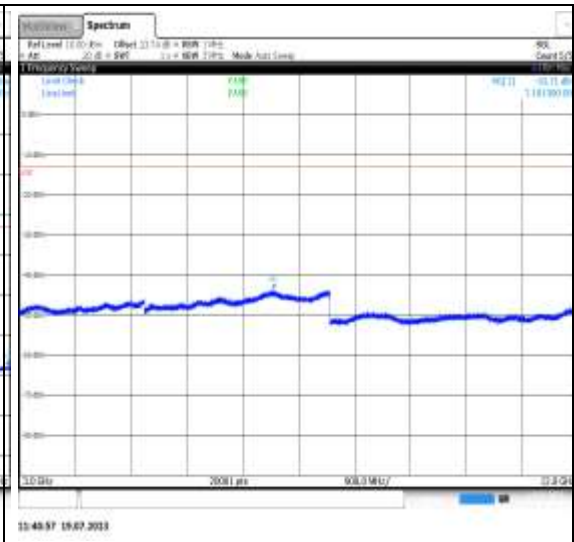
1-N71-PC3-15-5-H-27-N/A-CP-256QAM-Outer_Full-25@0-0.15-30-Ant1-0.24--92.13--23-PASS



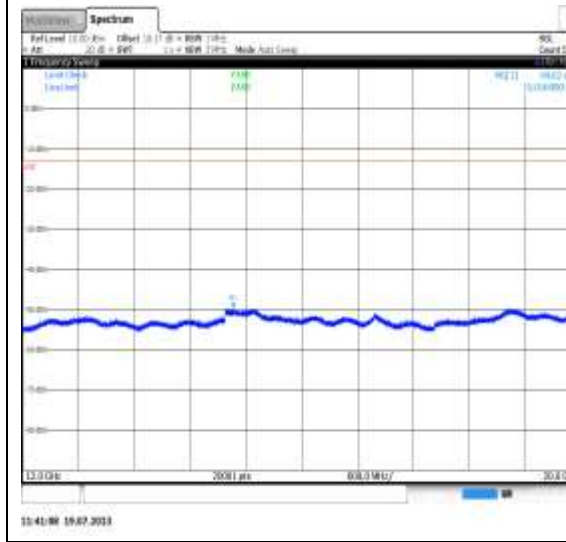
1-N71-PC3-15-5-H-27-N/A-CP-256QAM-Outer_Full-25@0-30-1000-Ant1-675.73--56.89--13-PASS



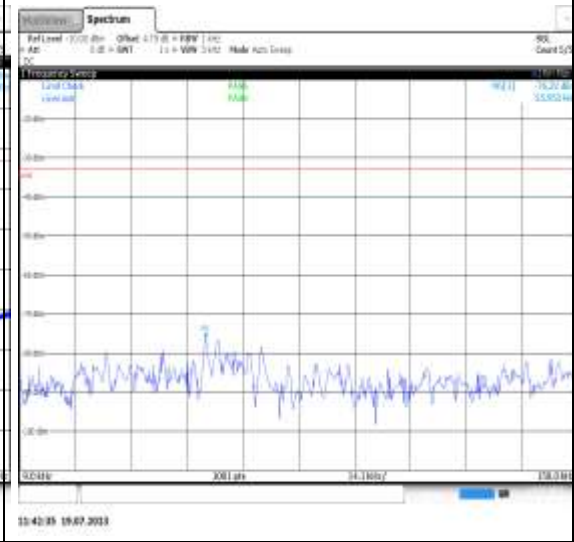
1-N71-PC3-15-5-H-27-N/A-CP-256QAM-Outer_Full-25@0-1000-3000-Ant1-2991.80--47.78--13-PASS



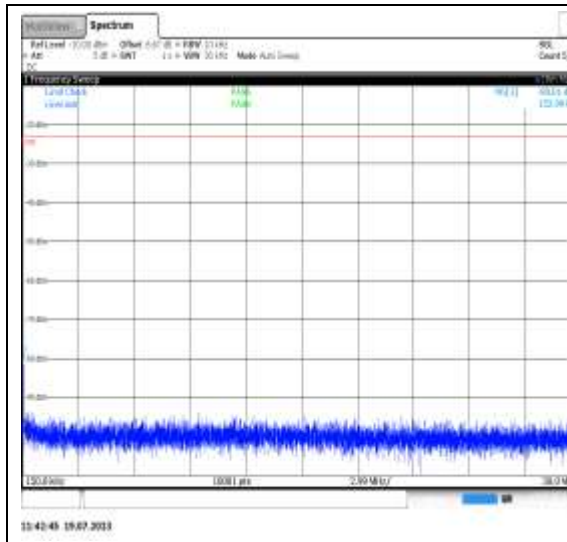
1-N71-PC3-15-5-H-27-N/A-CP-256QAM-Outer_Full-25@0-3000-12000-Ant1-7101.30--43.71--13-PASS



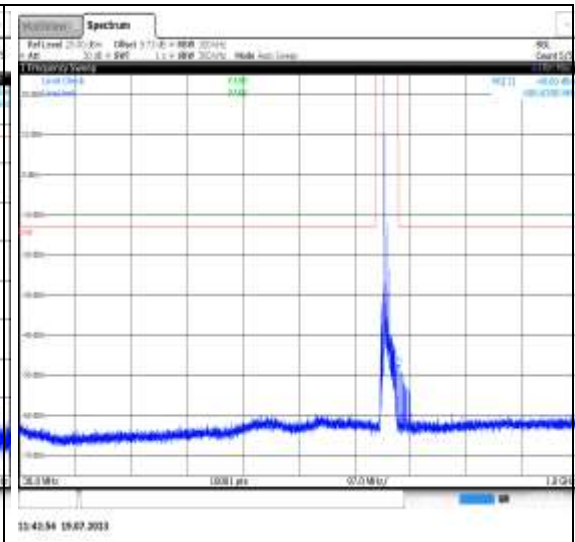
1-N71-PC3-15-5-H-27-N/A-CP-256QAM-Outer_Full-25@0-12000-20000-Ant1-15016.00--49.62--13-PASS



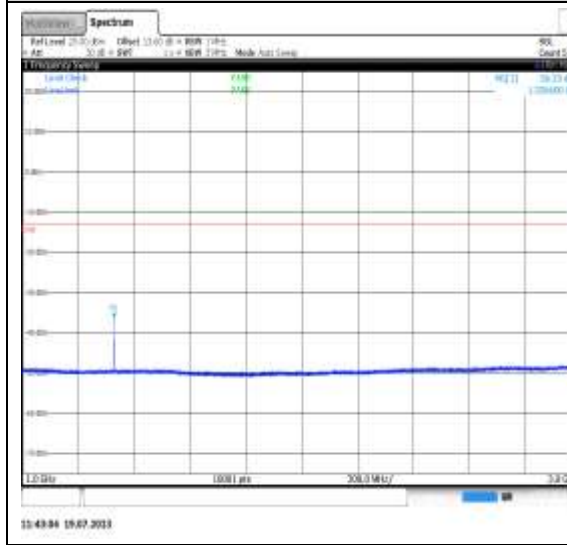
1-N71-PC3-15-10-L-1-N/A-DFT-PI2BPSK-Edge_1RB_Left-1@0-0.009-0.15-Ant1-0.06--76.32--33-PASS



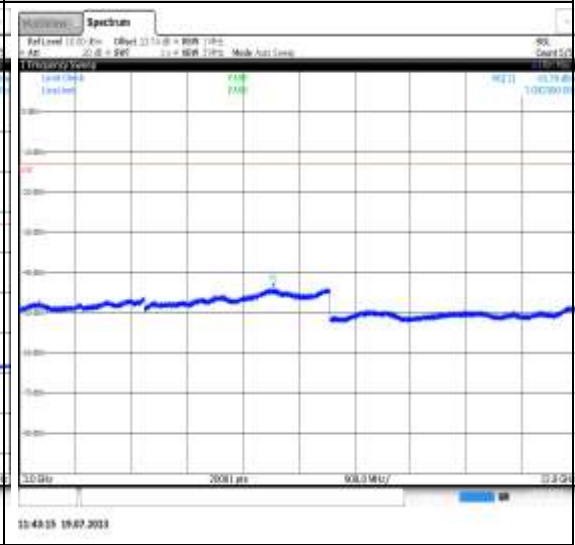
1-N71-PC3-15-10-L-1-N/A-DFT-PI2BPSK-Edge_1RB_Left-1@0-0.15-30-Ant1-0.15--80.01--23-PASS



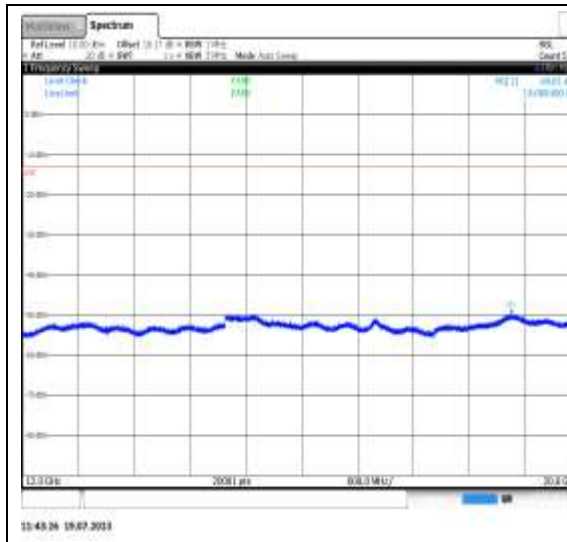
1-N71-PC3-15-10-L-1-N/A-DFT-PI2BPSK-Edge_1RB_Left-1@0-30-1000-Ant1-688.63--48.60--13-PASS



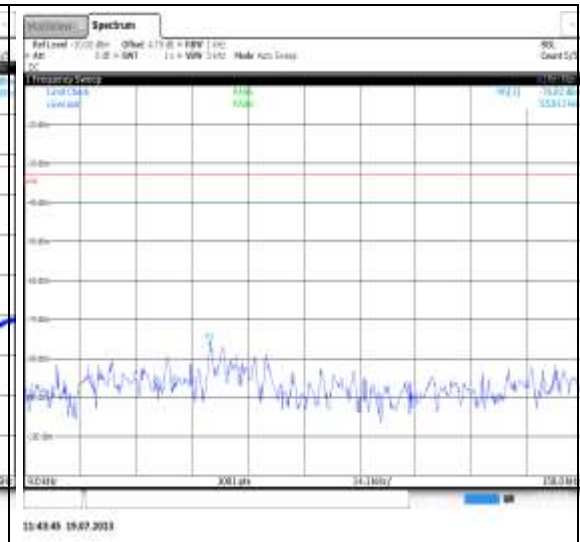
1-N71-PC3-15-10-L-1-N/A-DFT-PI2BPSK-Edge_1RB_Left-1@0-1000-3000-Ant1-1326.60--36.33--13-PASS



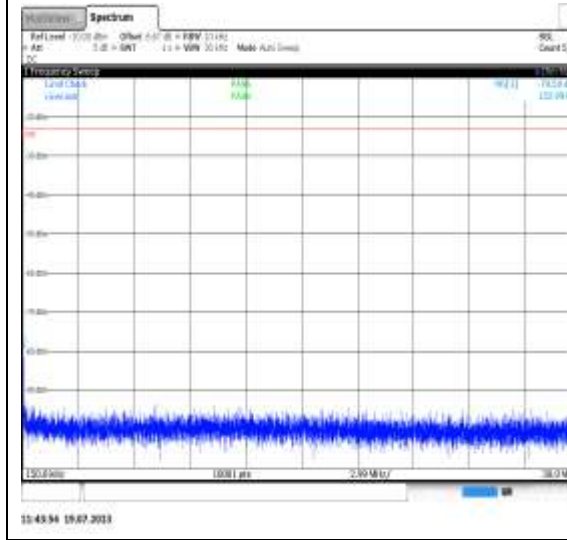
1-N71-PC3-15-10-L-1-N/A-DFT-PI2BPSK-Edge_1RB_Left-1@0-3000-12000-Ant1-7092.30--43.78--13-PASS



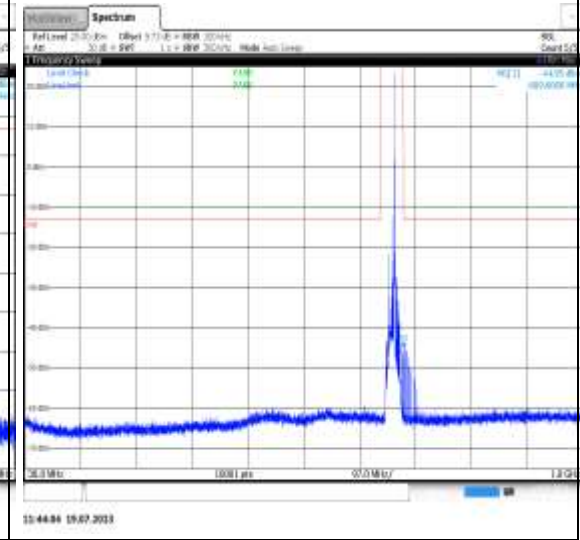
1-N71-PC3-15-10-L-1-N/A-DFT-PI2BPSK-Edge_1RB_Left-1@0-12000-20000-Ant1-19008.40--49.81--13-PASS



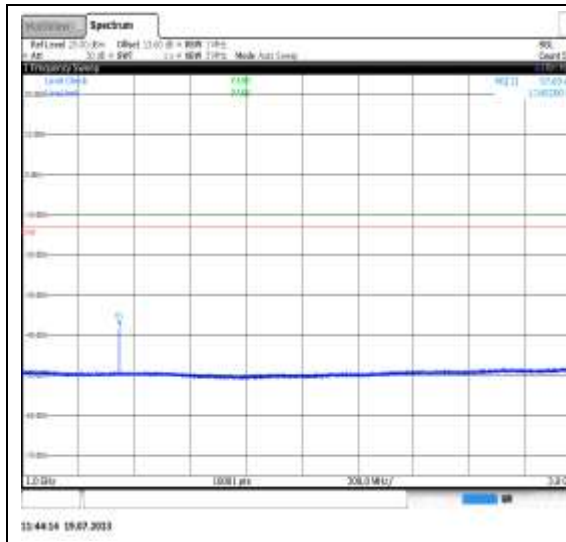
1-N71-PC3-15-10-L-2-N/A-DFT-PI2BPSK-Edge_1RB_Right-1@51-0.009-0.15-Ant1-0.06--76.82--33-PASS



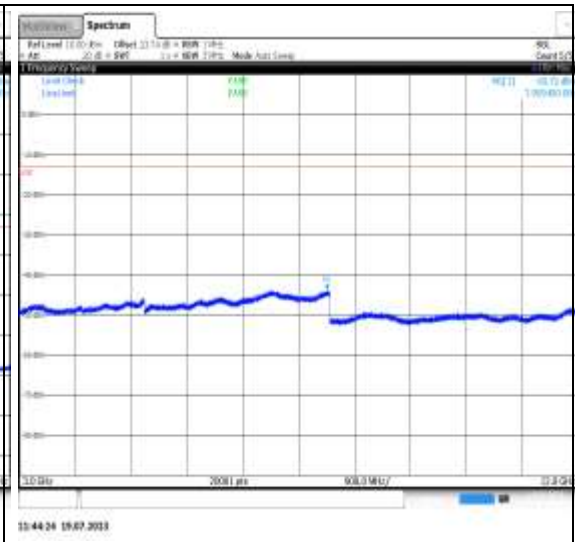
1-N71-PC3-15-10-L-2-N/A-DFT-PI2BPSK-Edge_1RB_Right-1@51-0.15-30-Ant1-0.15--79.59--23-PASS



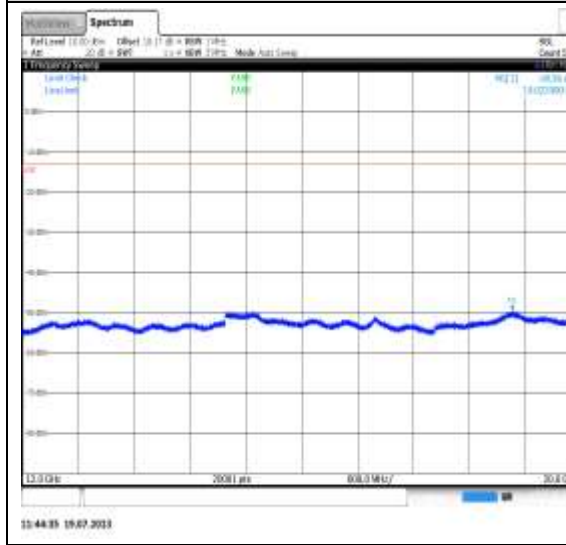
1-N71-PC3-15-10-L-2-N/A-DFT-PI2BPSK-Edge_1RB_Right-1@51-30-1000-Ant1-689.60--44.95--13-PASS



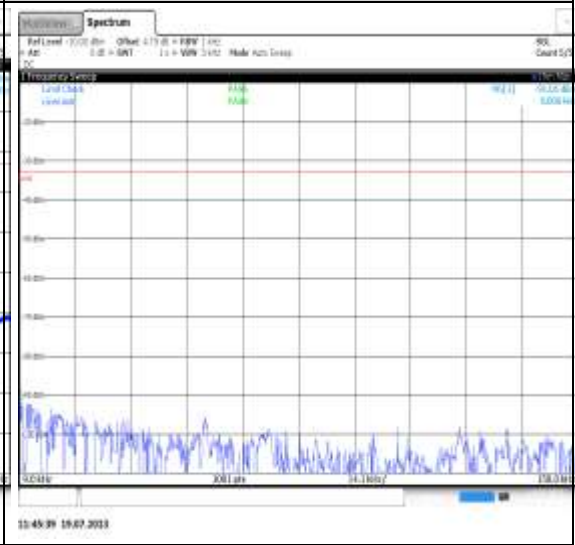
1-N71-PC3-15-10-L-2-N/A-DFT-PI2BPSK-Edge_1RB_Right-1@51-1000-3000-Ant1-1345.20--37.69--13-PASS



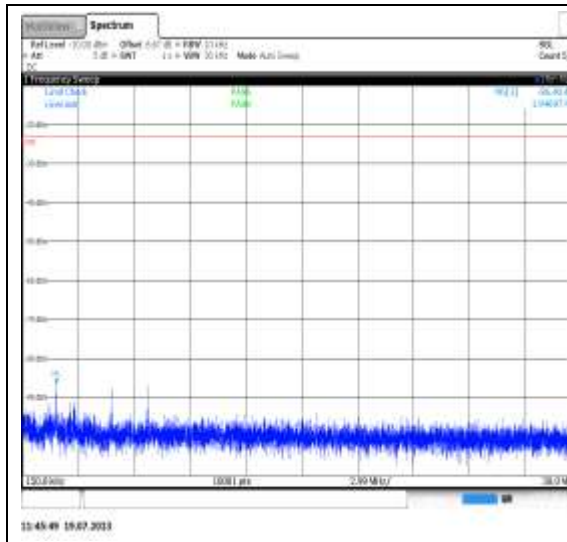
1-N71-PC3-15-10-L-2-N/A-DFT-PI2BPSK-Edge_1RB_Right-1@51-3000-12000-Ant1-7959.45--43.72--13-PASS



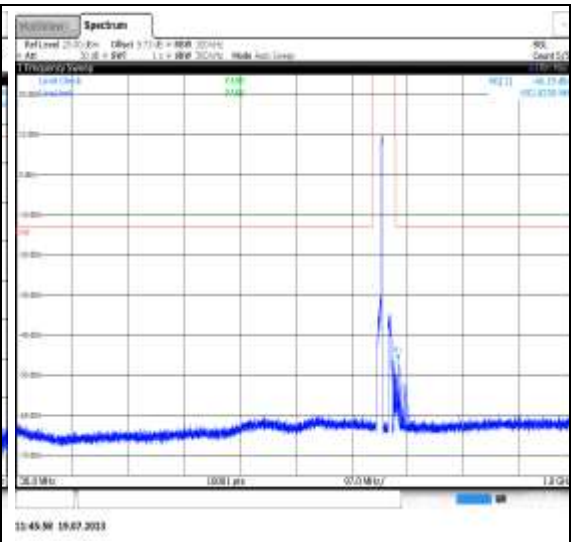
1-N71-PC3-15-10-L-2-N/A-DFT-PI2BPSK-Edge_1RB_Right-1@51-12000-20000-Ant1-19022.00--49.36--13-PASS



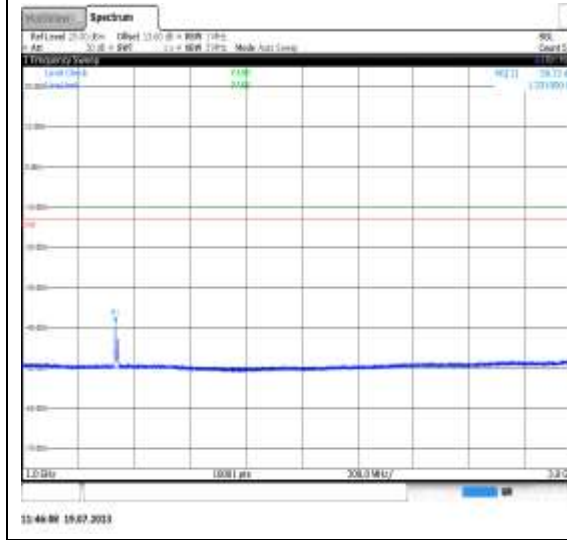
1-N71-PC3-15-10-L-3-N/A-DFT-PI2BPSK-Outer_Full-50@0-0.009-0.15-Ant1-0.01--91.05--33-PASS



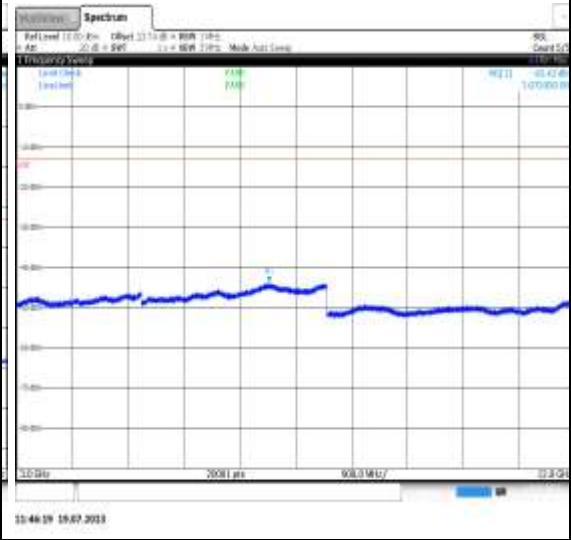
1-N71-PC3-15-10-L-3-N/A-DFT-PI2BPSK-Outer_Full-50@0-0.15-30-Ant1-1.95--86.40--23-PASS



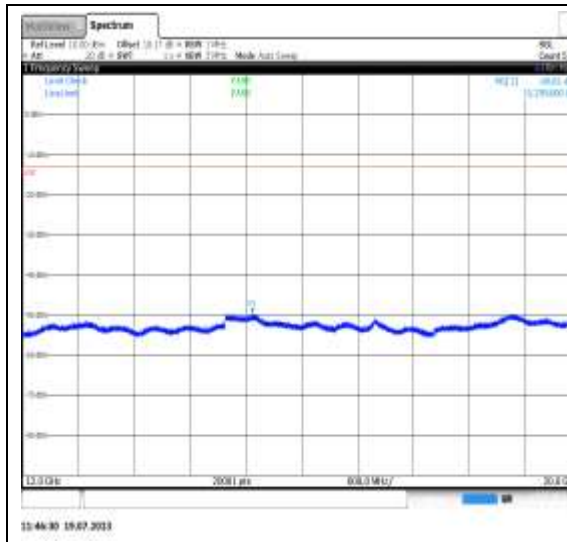
1-N71-PC3-15-10-L-3-N/A-DFT-PI2BPSK-Outer_Full-50@0-30-1000-Ant1-692.03--46.19--13-PASS



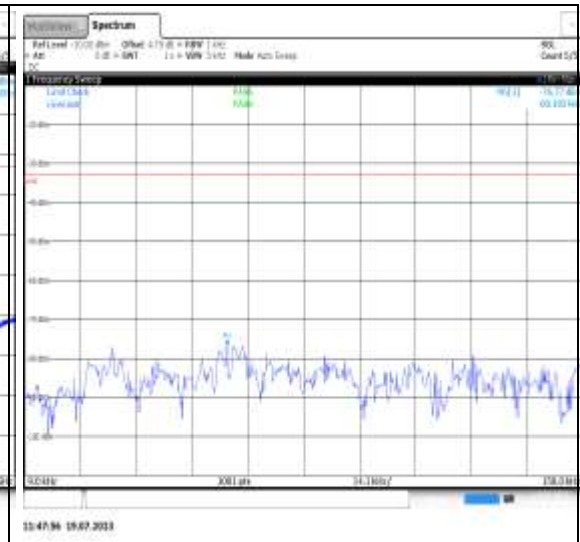
1-N71-PC3-15-10-L-3-N/A-DFT-PI2BPSK-Outer_Full-50@0-1000-3000-Ant1-1331.00--38.72--13-PASS



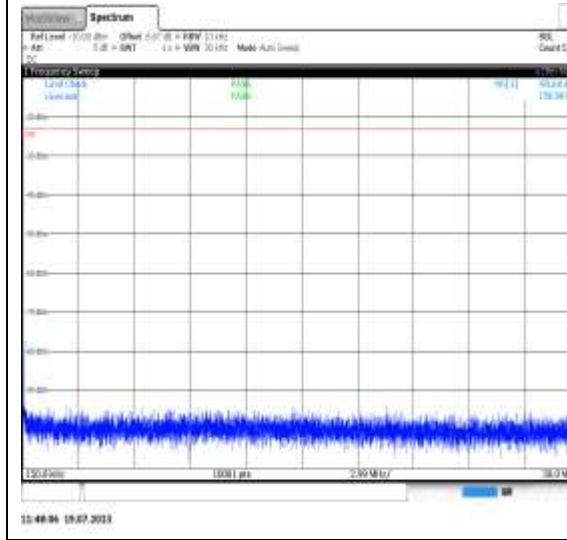
1-N71-PC3-15-10-L-3-N/A-DFT-PI2BPSK-Outer_Full-50@0-3000-12000-Ant1-7072.05--43.43--13-PASS



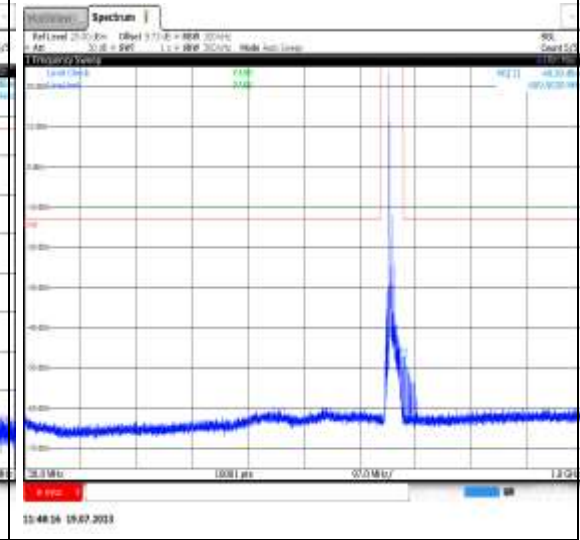
1-N71-PC3-15-10-L-3-N/A-DFT-PI2BPSK-Outer_Full-50@0-12000-20000-Ant1-15295.60--49.61--13-PASS



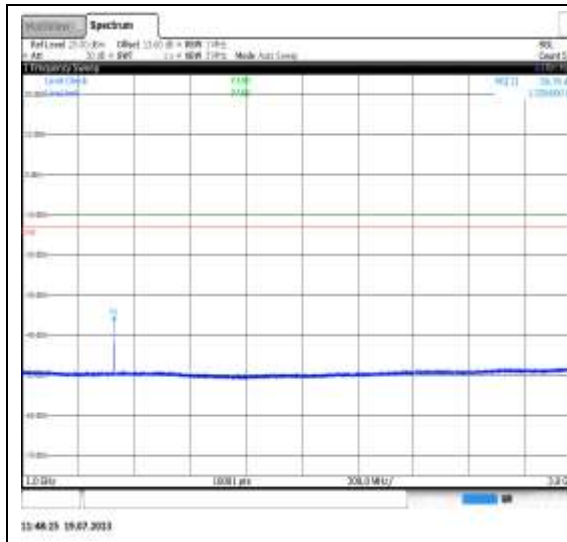
1-N71-PC3-15-10-L-4-N/A-DFT-QPSK-Edge_1RB_Left-1@0-0.009-0.15-Ant1-0.06--76.77--33-PASS



1-N71-PC3-15-10-L-4-N/A-DFT-QPSK-Edge_1RB_Left-1@0-0.15-30-Ant1-0.16--80.68--23-PASS

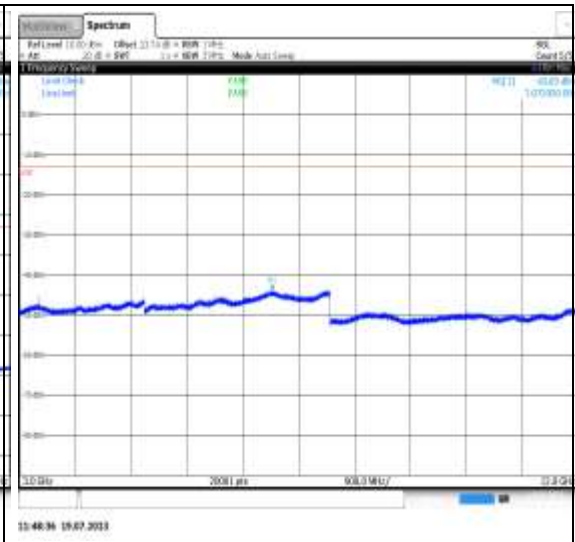


1-N71-PC3-15-10-L-4-N/A-DFT-QPSK-Edge_1RB_Left-1@0-30-1000-Ant1-689.50--48.30--13-PASS



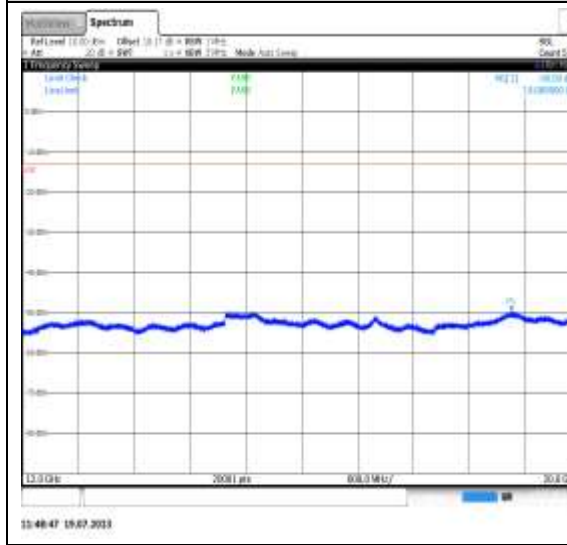
10:46:25 19.07.2013

1-N71-PC3-15-10-L-4-N/A-DFT-QPSK-Edge_1RB_Left-1@0-1000-3000-Ant1-1326.60--36.76--13-PASS



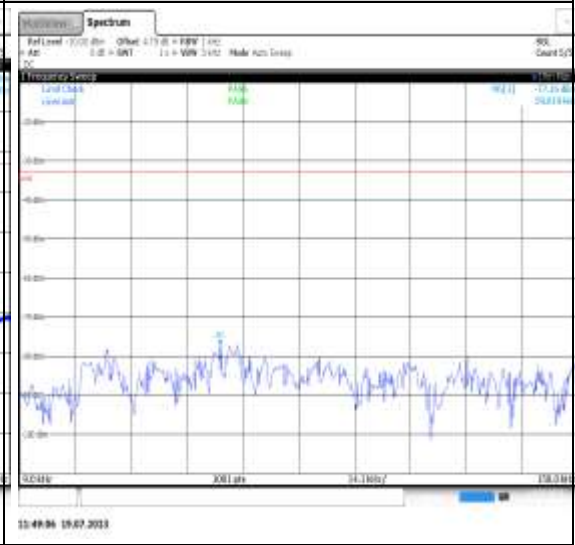
10:46:36 19.07.2013

1-N71-PC3-15-10-L-4-N/A-DFT-QPSK-Edge_1RB_Left-1@0-3000-12000-Ant1-7072.05--43.83--13-PASS



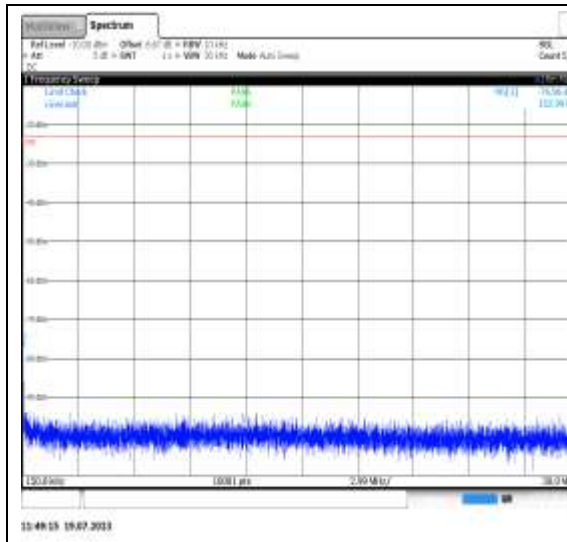
10:46:47 19.07.2013

1-N71-PC3-15-10-L-4-N/A-DFT-QPSK-Edge_1RB_Left-1@0-12000-20000-Ant1-19008.80--49.50--13-PASS

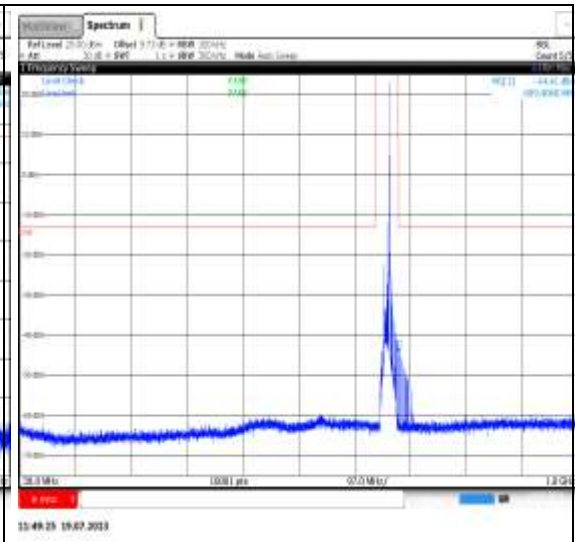


10:49:06 19.07.2013

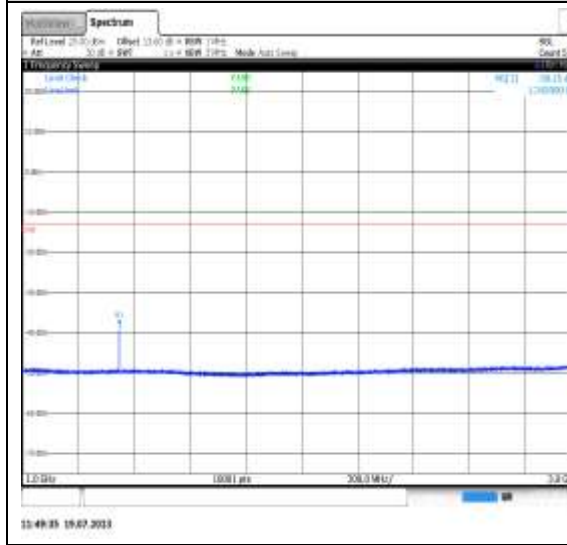
1-N71-PC3-15-10-L-5-N/A-DFT-QPSK-Edge_1RB_Right-1@51.009-0.15-Ant1-0.06--77.16--33-PASS



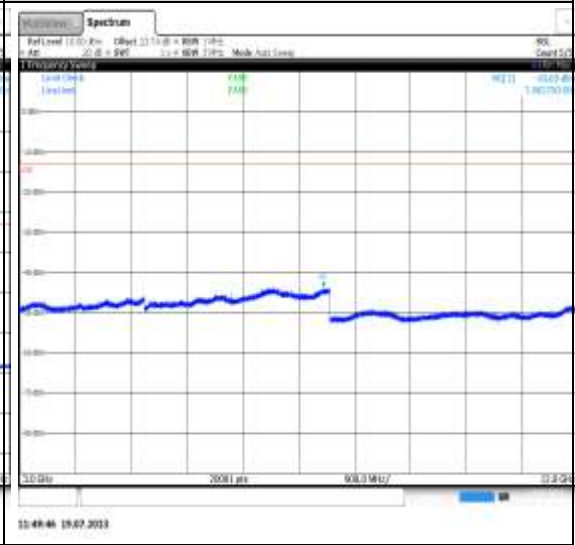
1-N71-PC3-15-10-L-5-N/A-DFT-QPSK-Edge_1RB_Right-1@51-0.15-30-Ant1-0.15--76.96--23-PASS



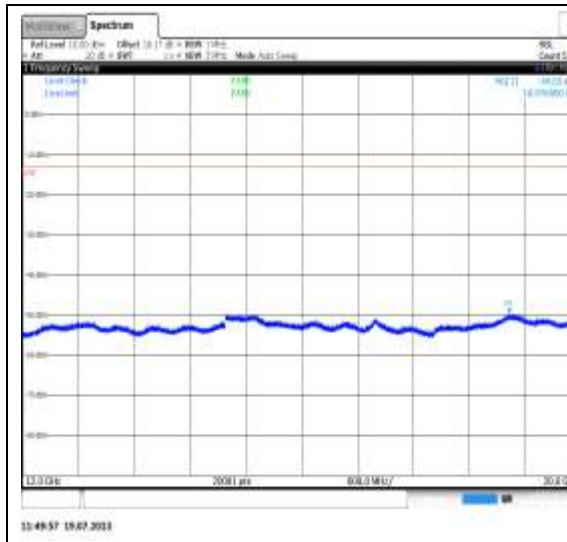
1-N71-PC3-15-10-L-5-N/A-DFT-QPSK-Edge_1RB_Right-1@51-30-1000-Ant1-689.41--44.41--13-PASS



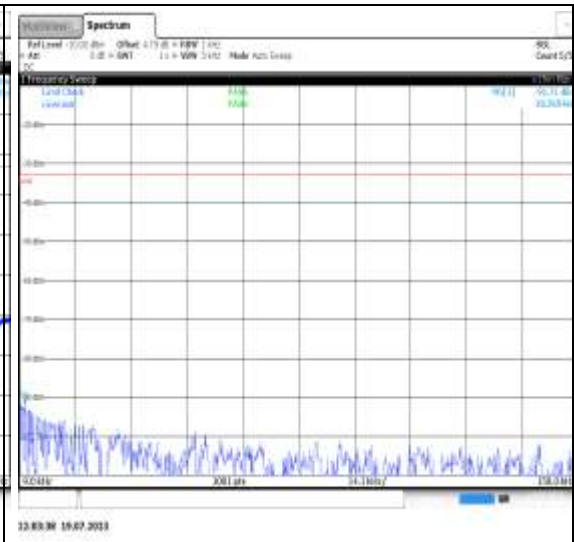
1-N71-PC3-15-10-L-5-N/A-DFT-QPSK-Edge_1RB_Right-1@51-1000-3000-Ant1-1345.00--38.15--13-PASS



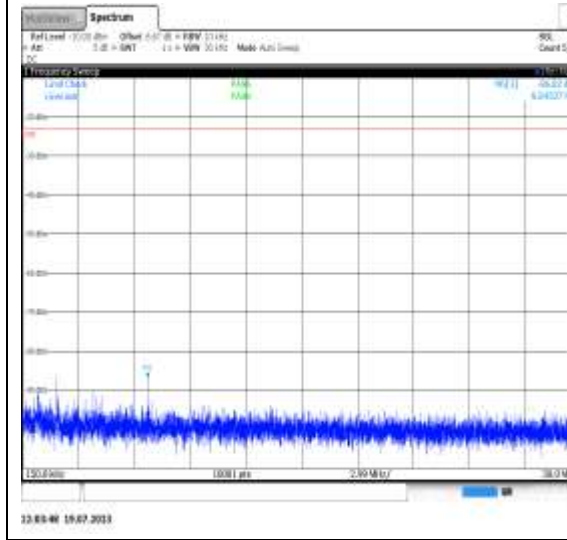
1-N71-PC3-15-10-L-5-N/A-DFT-QPSK-Edge_1RB_Right-1@51-3000-12000-Ant1-7902.75--43.69--13-PASS



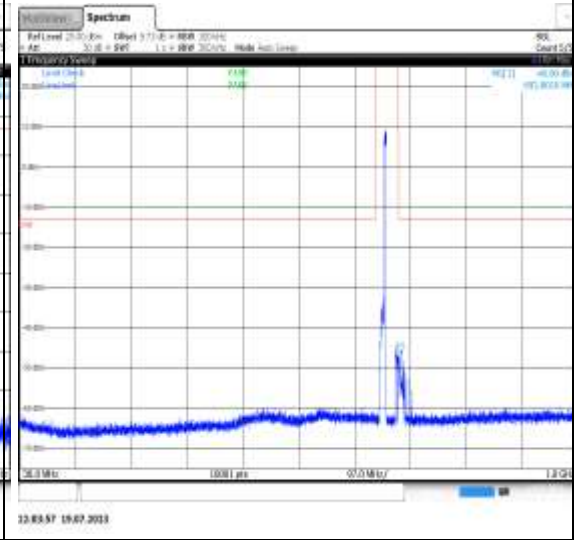
1-N71-PC3-15-10-L-5-N/A-DFT-QPSK-Edge_1RB_Right-1@51-12000-20000-Ant1-18976.80--49.55--13-PASS



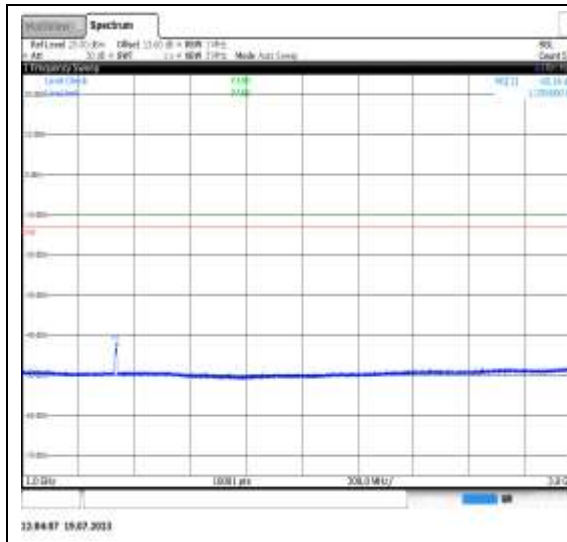
1-N71-PC3-15-10-L-6-N/A-DFT-QPSK-Outer_Full-50@0-0.009-0.15-Ant1-0.01--91.71--33-PASS



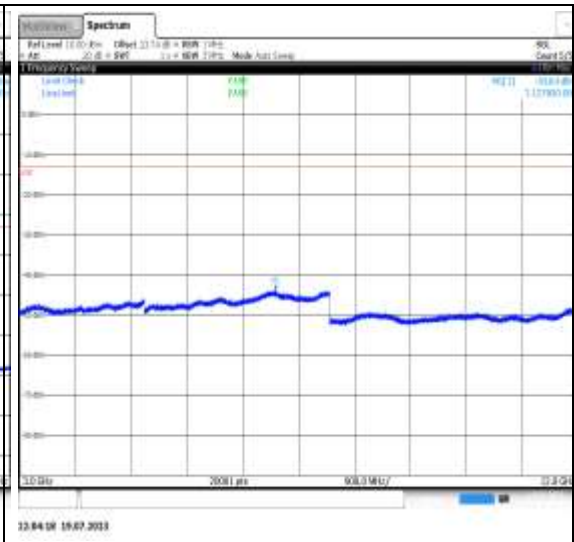
1-N71-PC3-15-10-L-6-N/A-DFT-QPSK-Outer_Full-50@0-0.15-30-Ant1-6.84--86.82--23-PASS



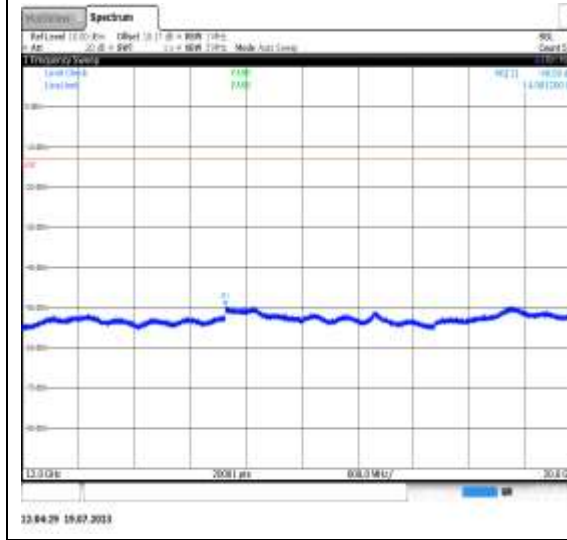
1-N71-PC3-15-10-L-6-N/A-DFT-QPSK-Outer_Full-50@0-30-1000-Ant1-692.80--46.90--13-PASS



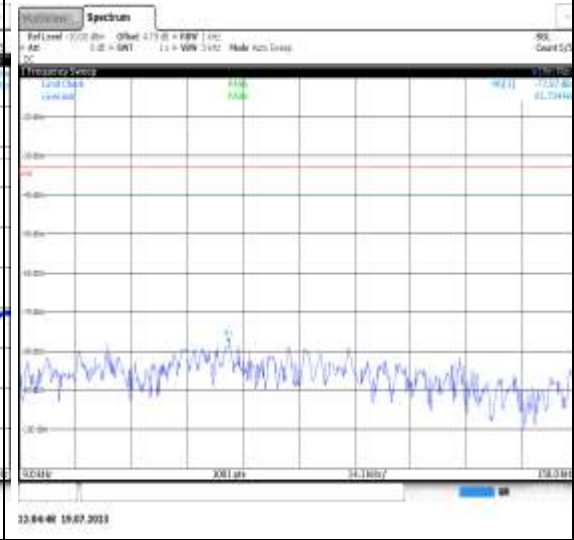
1-N71-PC3-15-10-L-6-N/A-DFT-QPSK-Outer_Full-50@0-1000-3000-Ant1-1335.60--43.16--13-PASS



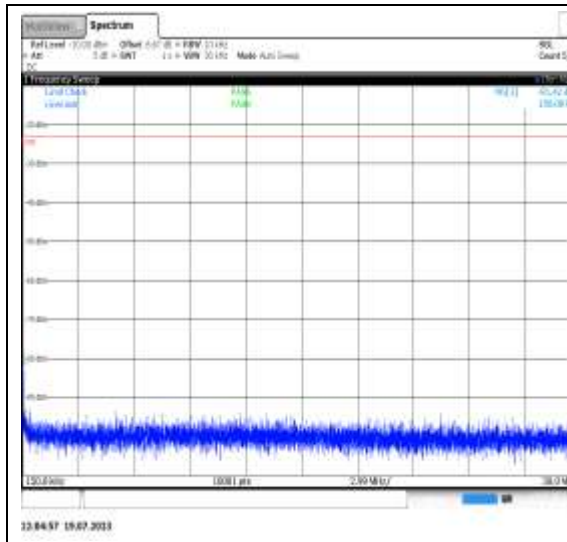
1-N71-PC3-15-10-L-6-N/A-DFT-QPSK-Outer_Full-50@0-3000-12000-Ant1-7127.85--43.84--13-PASS



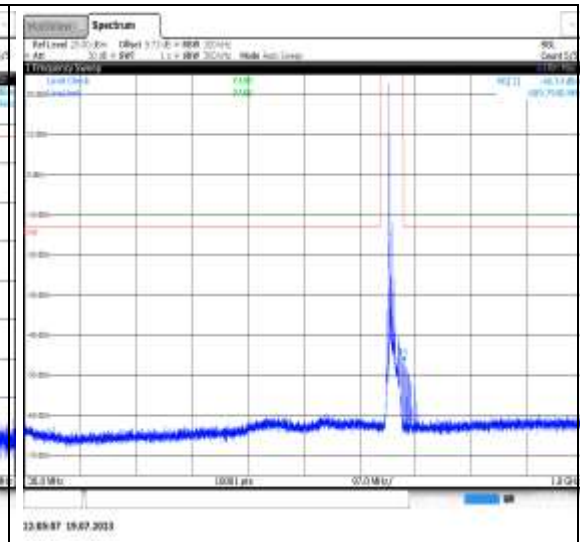
1-N71-PC3-15-10-L-6-N/A-DFT-QPSK-Outer_Full-50@0-12000-20000-Ant1-14901.20--49.59--13-PASS



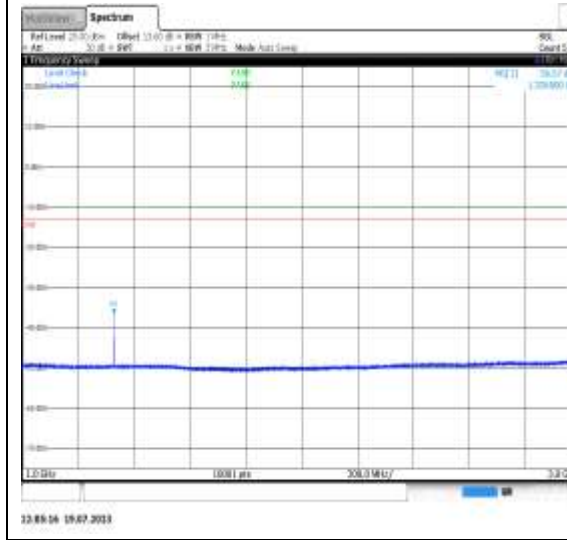
1-N71-PC3-15-10-L-7-N/A-DFT-16QAM-Edge_1RB_Left-1@0-0.009-0.15-Ant1-0.06--77.97--33-PASS



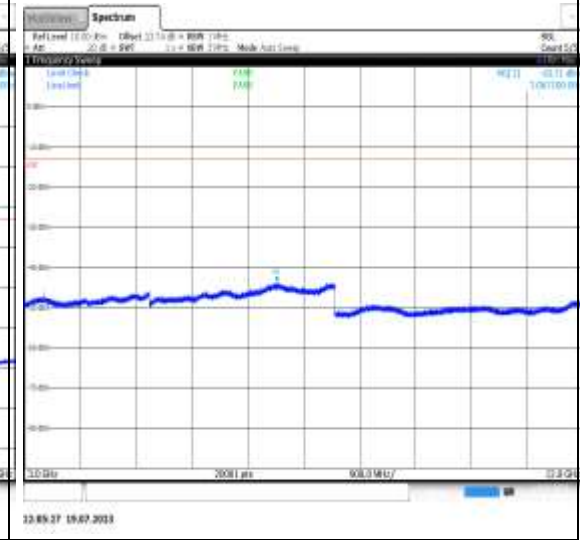
1-N71-PC3-15-10-L-7-N/A-DFT-16QAM-Edge_1RB_Left-1@0-0.15-30-Ant1-0.15--81.42--23-PASS



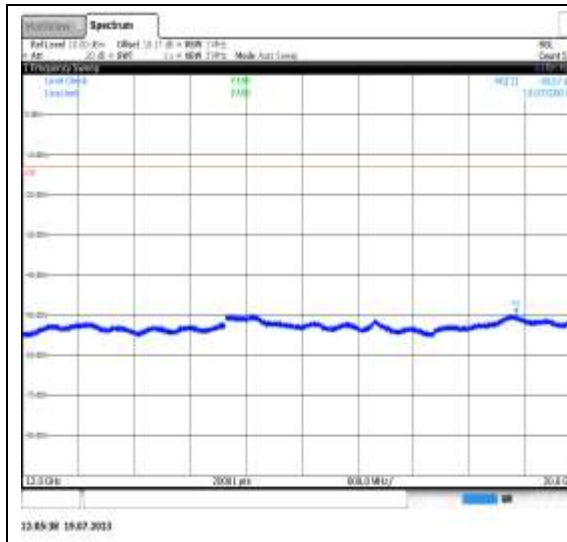
1-N71-PC3-15-10-L-7-N/A-DFT-16QAM-Edge_1RB_Left-1@0-30-1000-Ant1-689.79--46.74--13-PASS



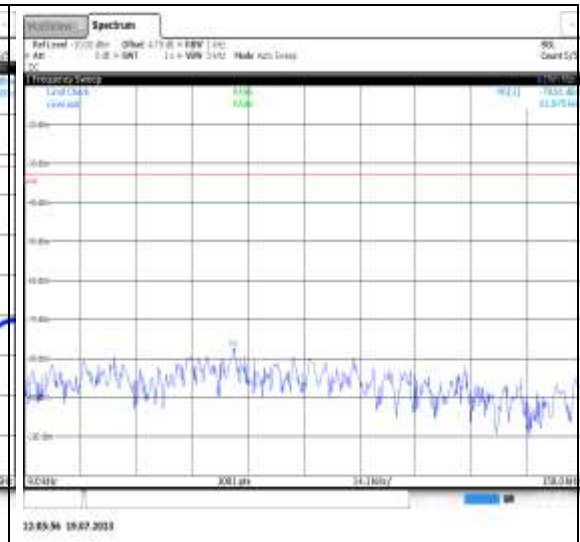
1-N71-PC3-15-10-L-7-N/A-DFT-16QAM-Edge_1RB_Left-1@0-1000-3000-Ant1-1326.80--36.57--13-PASS



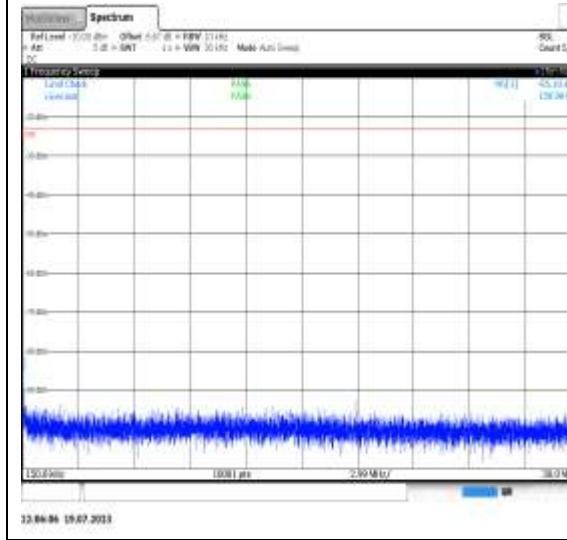
1-N71-PC3-15-10-L-7-N/A-DFT-16QAM-Edge_1RB_Left-1@0-3000-12000-Ant1-7067.10--43.71--13-PASS



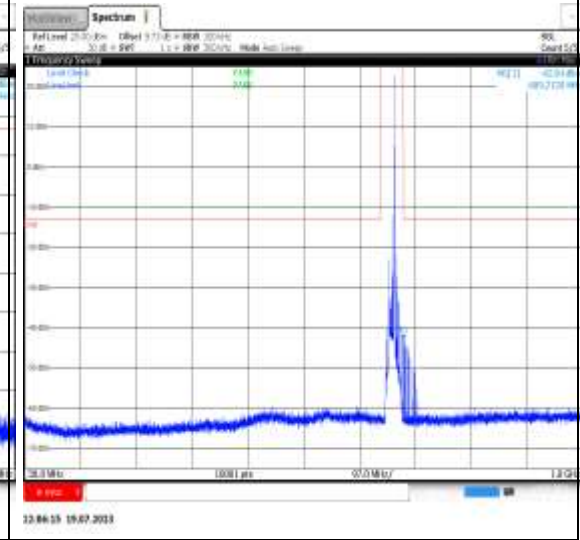
1-N71-PC3-15-10-L-7-N/A-DFT-16QAM-Edge_1RB_Left-1@0-12000-20000-Ant1-19073.20--49.57--13-PASS



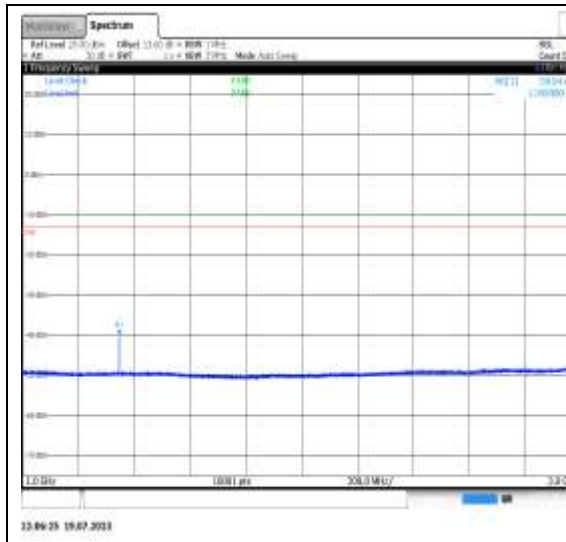
1-N71-PC3-15-10-L-8-N/A-DFT-16QAM-Edge_1RB_Right-1@51-0.009-0.15-Ant1-0.06--78.81--33-PASS



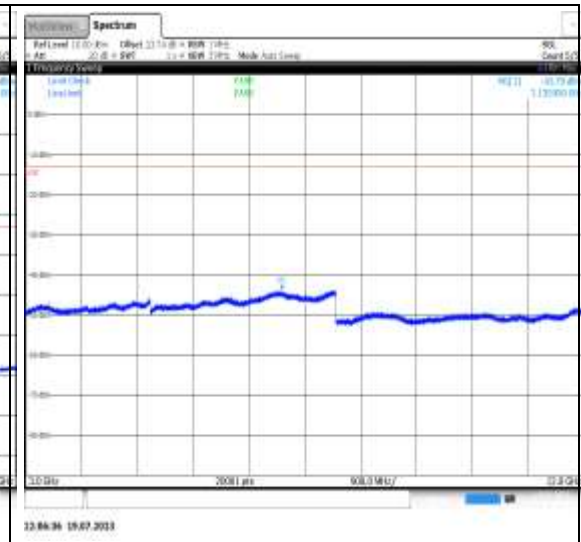
1-N71-PC3-15-10-L-8-N/A-DFT-16QAM-Edge_1RB_Right-1@51-0.15-30-Ant1-0.16--85.10--23-PASS



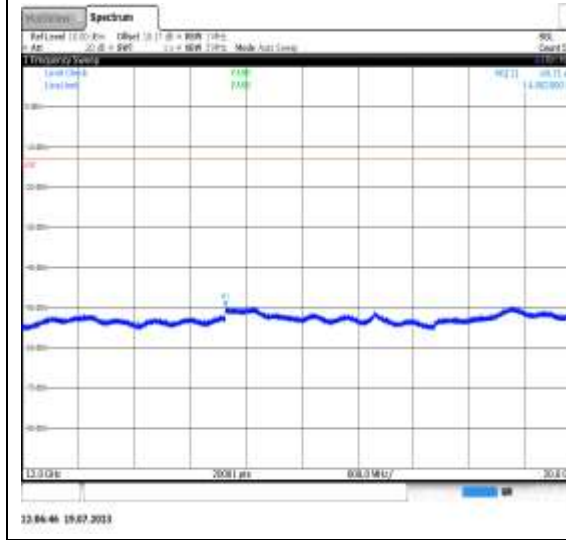
1-N71-PC3-15-10-L-8-N/A-DFT-16QAM-Edge_1RB_Right-1@51-30-1000-Ant1-689.21--42.94--13-PASS



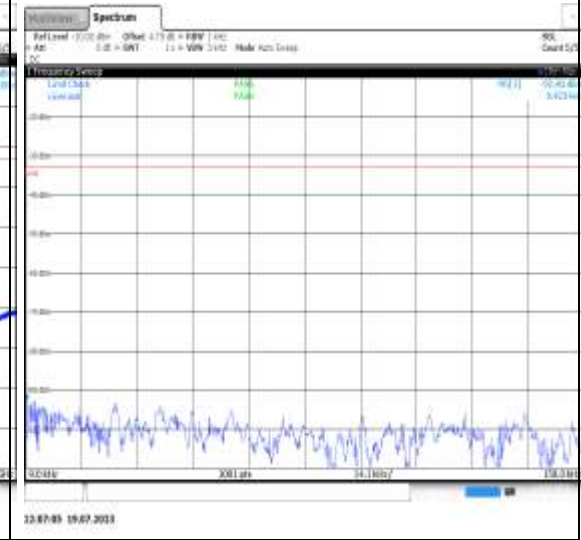
1-N71-PC3-15-10-L-8-N/A-DFT-16QAM-Edge_1RB_Right-1@51-1000-3000-Ant1-1345.00--39.94--13-PASS



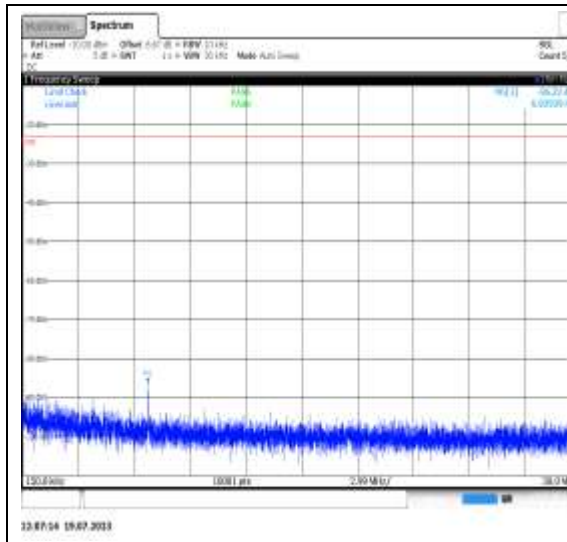
1-N71-PC3-15-10-L-8-N/A-DFT-16QAM-Edge_1RB_Right-1@51-3000-12000-Ant1-7135.95--43.79--13-PASS



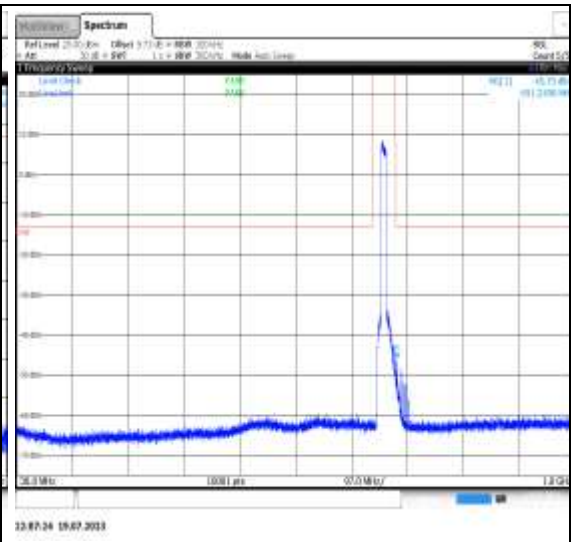
1-N71-PC3-15-10-L-8-N/A-DFT-16QAM-Edge_1RB_Right-1@51-12000-20000-Ant1-14902.80--49.71--13-PASS



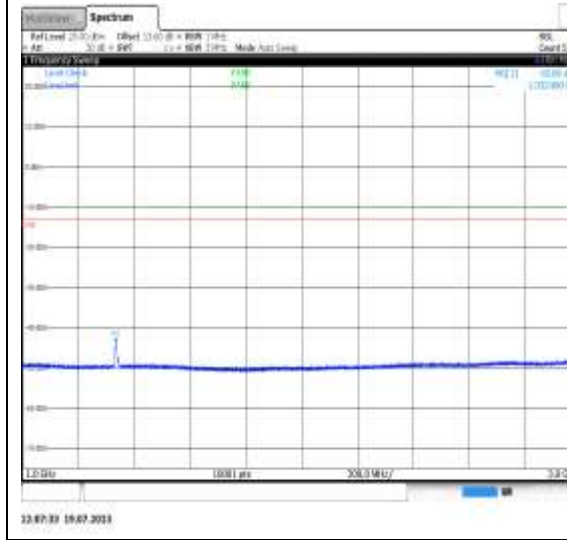
1-N71-PC3-15-10-L-9-N/A-DFT-16QAM-Outer_Full-50@0-0.009-0.15-Ant1-0.01--92.40--33-PASS



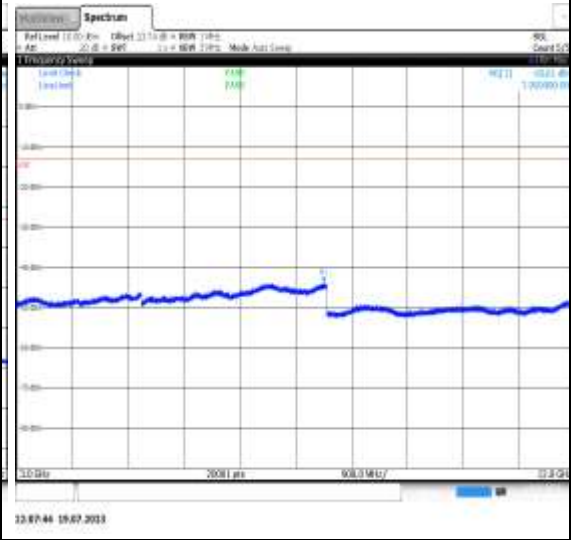
1-N71-PC3-15-10-L-9-N/A-DFT-16QAM-Outer_Full-50@0-0.15-30-Ant1-6.84--86.32--23-PASS



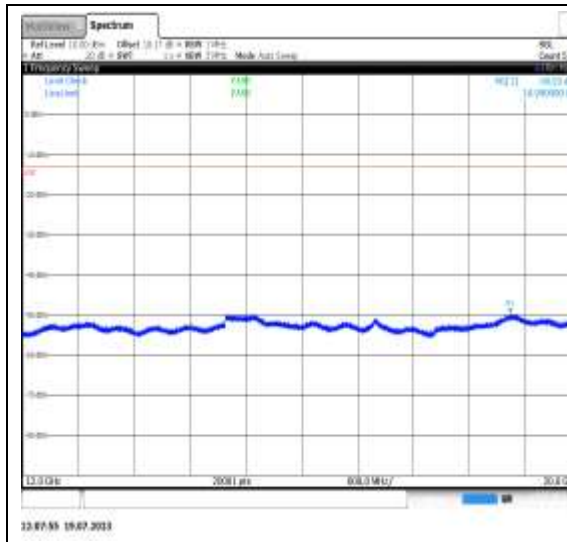
1-N71-PC3-15-10-L-9-N/A-DFT-16QAM-Outer_Full-50@0-30-1000-Ant1-691.25--45.75--13-PASS



1-N71-PC3-15-10-L-9-N/A-DFT-16QAM-Outer_Full-50@0-1000-3000-Ant1-1332.40--43.86--13-PASS

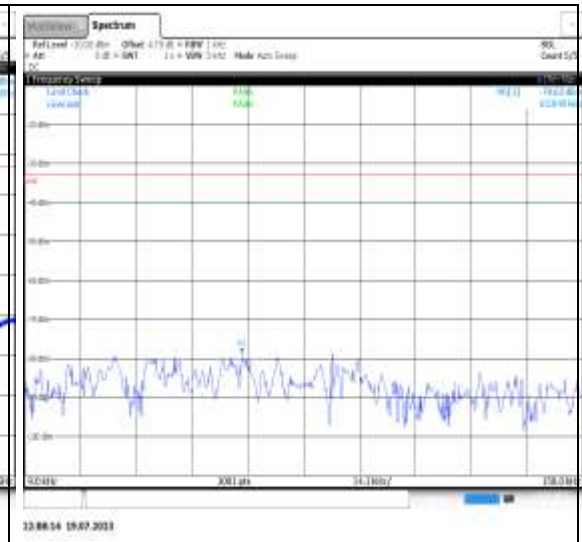


1-N71-PC3-15-10-L-9-N/A-DFT-16QAM-Outer_Full-50@0-3000-12000-Ant1-7950.00--43.61--13-PASS



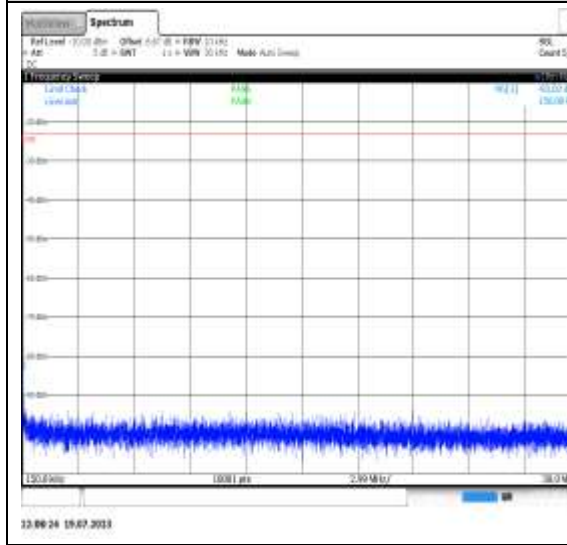
12:07:53 19.07.2023

1-N71-PC3-15-10-L-9-N/A-DFT-16QAM-Outer_Full-50@0-12000-20000-Ant1-18990.00--49.53--13-PASS



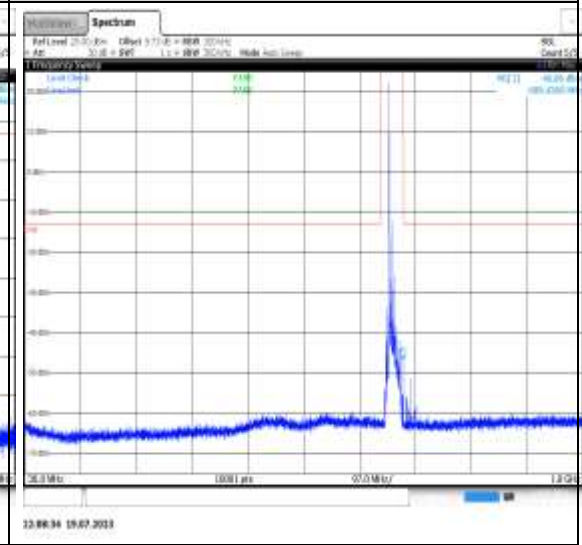
12:08:54 19.07.2023

1-N71-PC3-15-10-L-10-N/A-DFT-64QAM-Edge_1RB_Left-1@0-0.009-0.15-Ant1-0.06--78.63--33-PASS



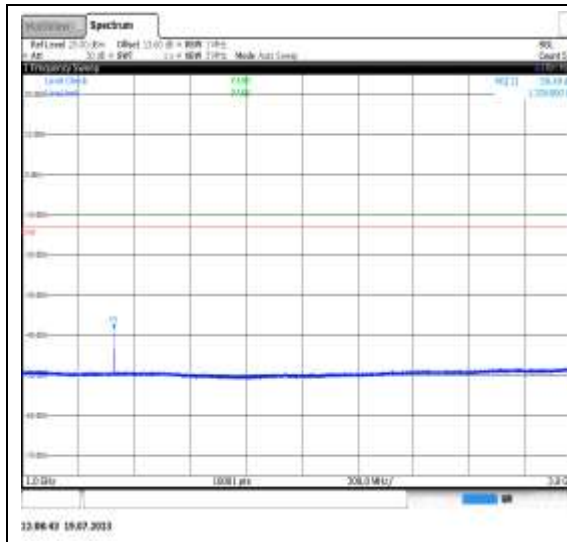
12:09:24 19.07.2023

1-N71-PC3-15-10-L-10-N/A-DFT-64QAM-Edge_1RB_Left-1@0-0.15-30-Ant1-0.15--83.02--23-PASS

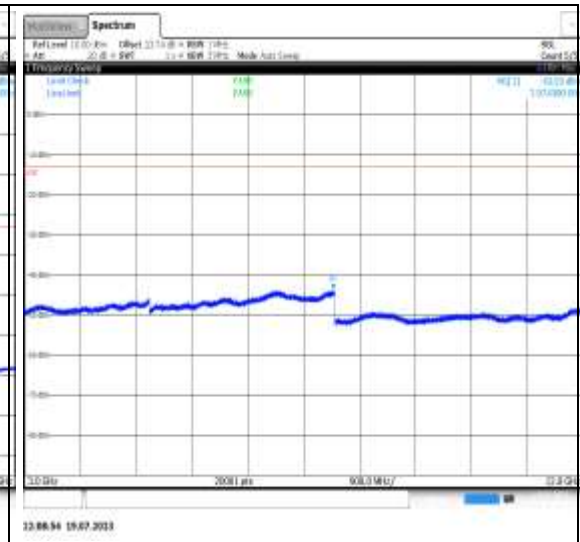


12:09:34 19.07.2023

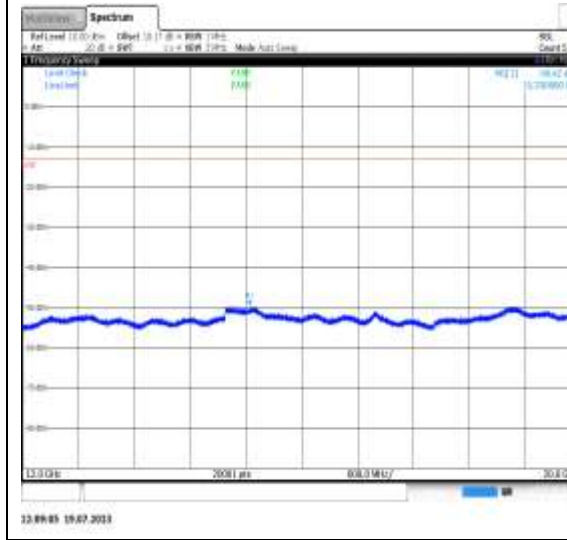
1-N71-PC3-15-10-L-10-N/A-DFT-64QAM-Edge_1RB_Left-1@0-30-1000-Ant1-688.44--46.86--13-PASS



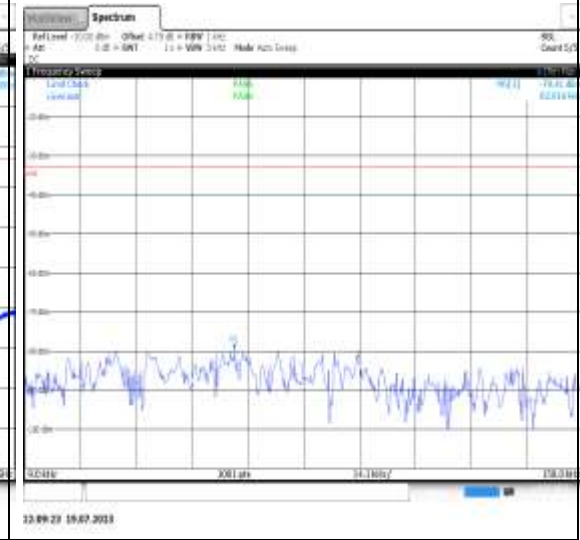
1-N71-PC3-15-10-L-10-N/A-DFT-64QAM-Edge_1RB_Left-1@0-1000-3000-Ant1-1326.80--38.49--13-PASS



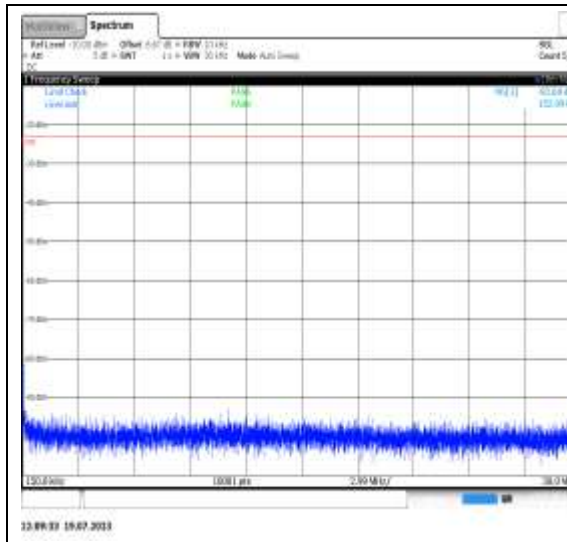
1-N71-PC3-15-10-L-10-N/A-DFT-64QAM-Edge_1RB_Left-1@0-3000-12000-Ant1-7974.30--43.53--13-PASS



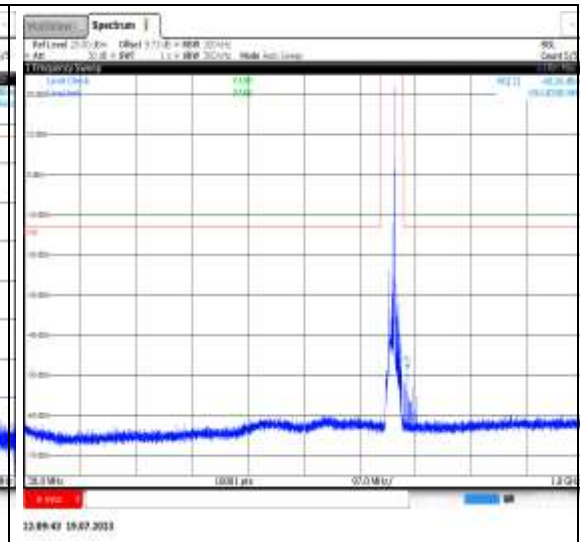
1-N71-PC3-15-10-L-10-N/A-DFT-64QAM-Edge_1RB_Left-1@0-12000-20000-Ant1-15250.80--49.42--13-PASS



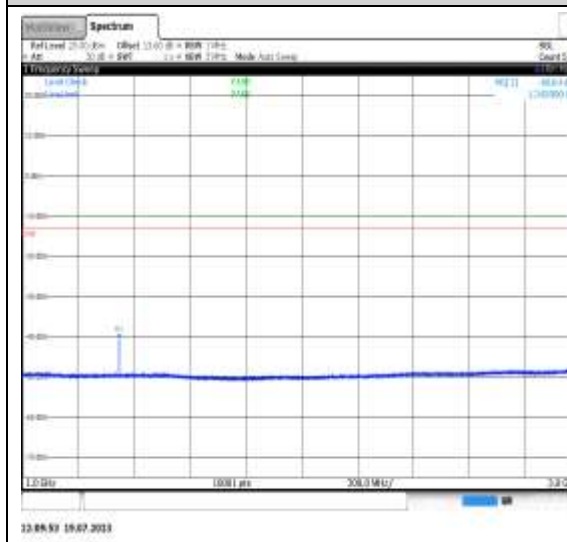
1-N71-PC3-15-10-L-11-N/A-DFT-64QAM-Edge_1RB_Right-1@51.0-0.009-0.15-Ant1-0.06--79.41--33-PASS



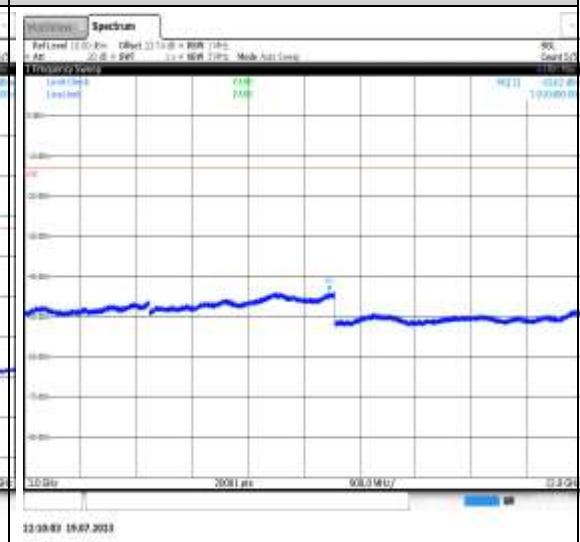
1-N71-PC3-15-10-L-11-N/A-DFT-64QAM-Edge_1RB_Right-1@51-0.15-30-Ant1-0.15--82.69--23-PASS



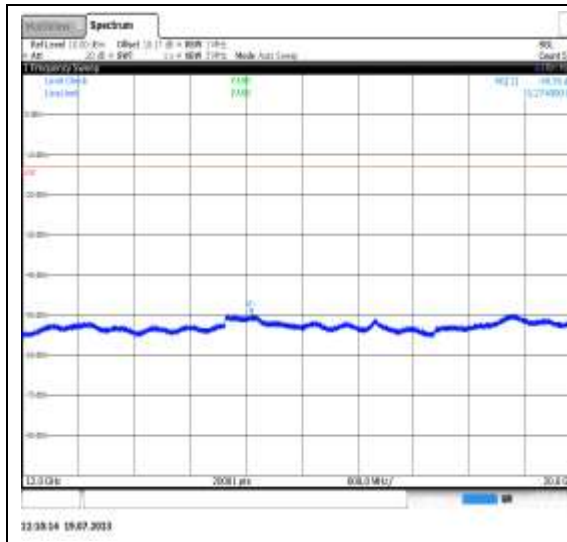
1-N71-PC3-15-10-L-11-N/A-DFT-64QAM-Edge_1RB_Right-1@51-30-1000-Ant1-694.84--48.36--13-PASS



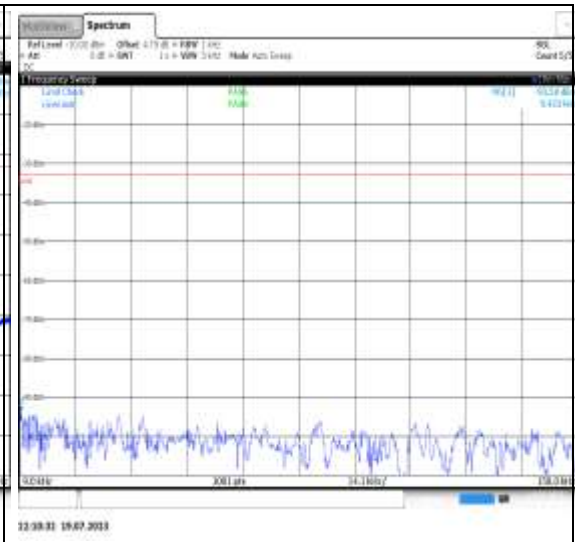
1-N71-PC3-15-10-L-11-N/A-DFT-64QAM-Edge_1RB_Right-1@51-1000-3000-Ant1-1345.00--40.64--13-PASS



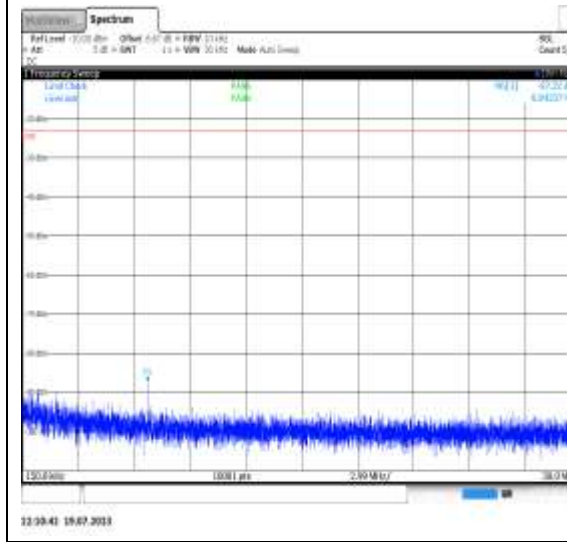
1-N71-PC3-15-10-L-11-N/A-DFT-64QAM-Edge_1RB_Right-1@51-3000-12000-Ant1-7910.40--43.62--13-PASS



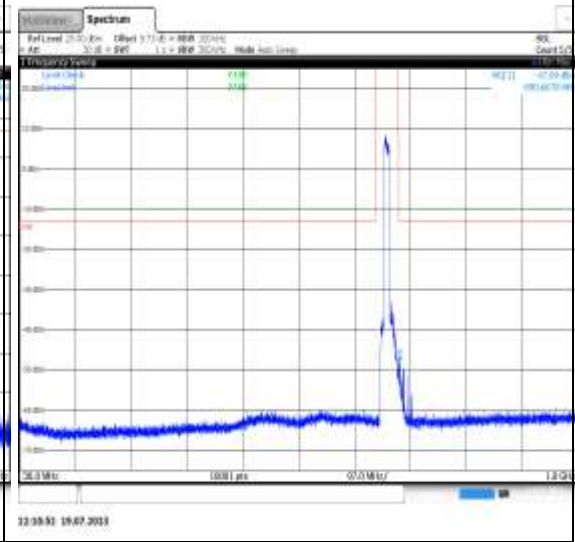
1-N71-PC3-15-10-L-11-N/A-DFT-64QAM-Edge_1RB_Right-1@51-12000-20000-Ant1-15274.00--49.76--13-PASS



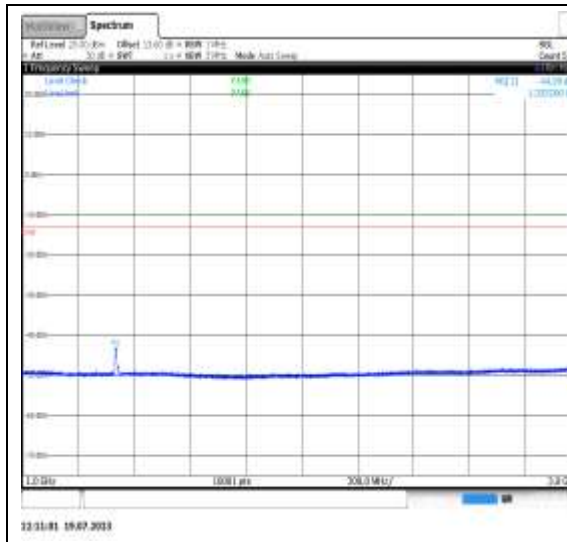
1-N71-PC3-15-10-L-12-N/A-DFT-64QAM-Outer_Full-50@0-0.009-0.15-Ant1-0.01--93.58--33-PASS



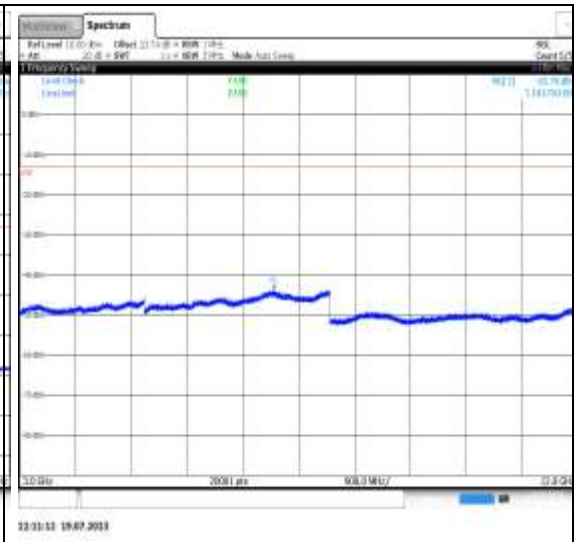
1-N71-PC3-15-10-L-12-N/A-DFT-64QAM-Outer_Full-50@0-0.15-30-Ant1-6.84--87.22--23-PASS



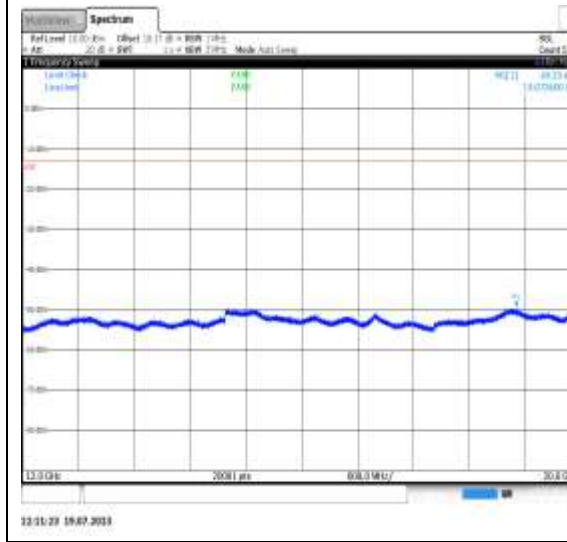
1-N71-PC3-15-10-L-12-N/A-DFT-64QAM-Outer_Full-50@0-30-1000-Ant1-690.67--47.99--13-PASS



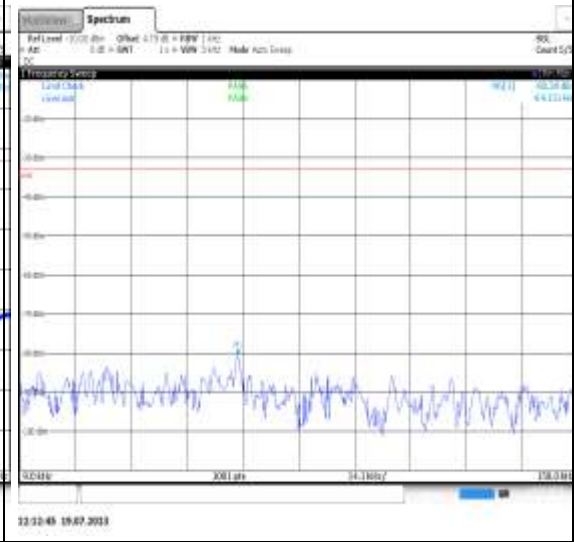
1-N71-PC3-15-10-L-12-N/A-DFT-64QAM-Outer_Full-50@0-1000-3000-Ant1-1333.20--44.39--13-PASS



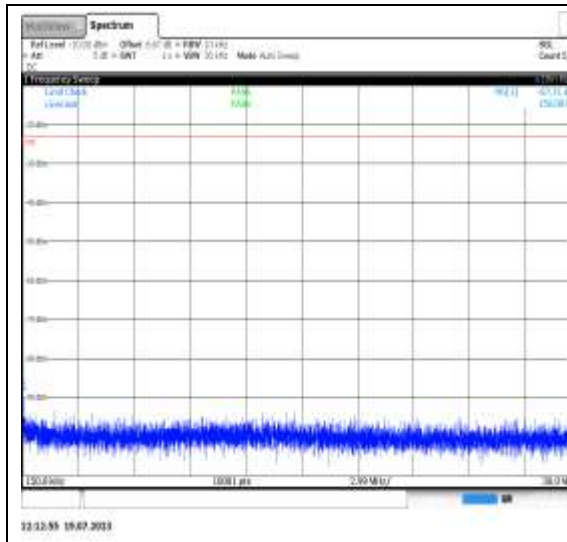
1-N71-PC3-15-10-L-12-N/A-DFT-64QAM-Outer_Full-50@0-3000-12000-Ant1-7101.75--43.78--13-PASS



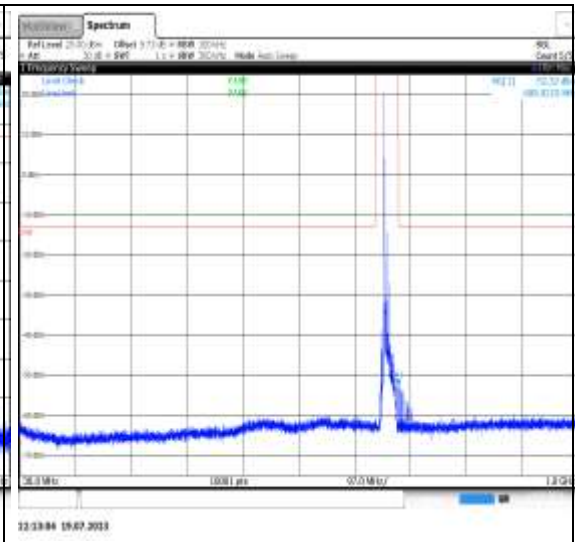
1-N71-PC3-15-10-L-12-N/A-DFT-64QAM-Outer_Full-50@0-12000-20000-Ant1-19073.60--49.33--13-PASS



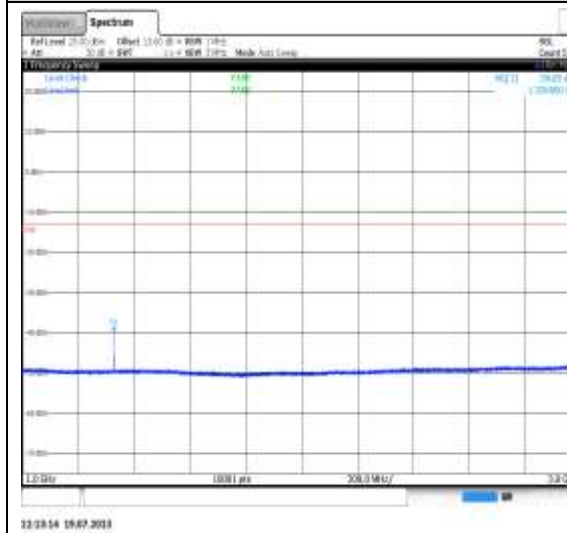
1-N71-PC3-15-10-L-13-N/A-DFT-256QAM-Edge_1RB_Left-1@0-0.009-0.15-Ant1-0.06--80.38--33-PASS



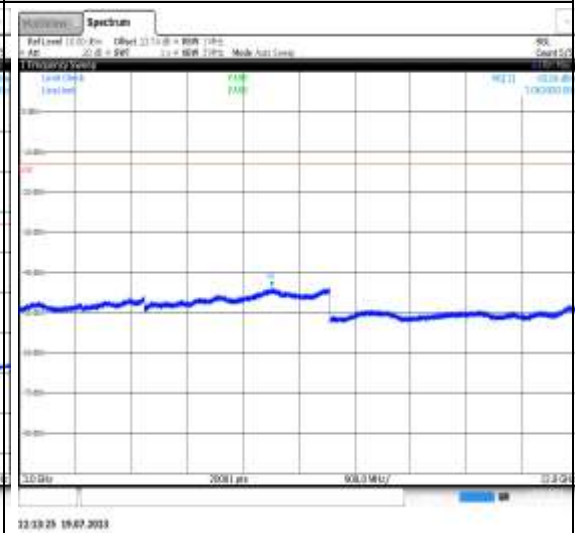
1-N71-PC3-15-10-L-13-N/A-DFT-256QAM-Edge_1RB_Left-1@0-0.15-30-Ant1-0.15--87.71--23-PASS



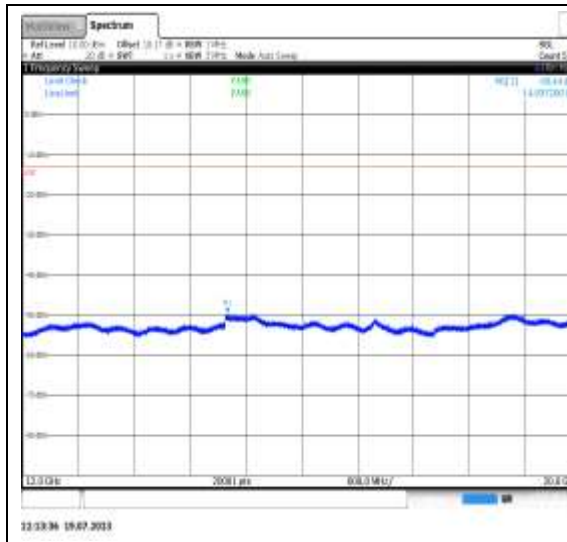
1-N71-PC3-15-10-L-13-N/A-DFT-256QAM-Edge_1RB_Left-1@0-30-1000-Ant1-688.92--52.32--13-PASS



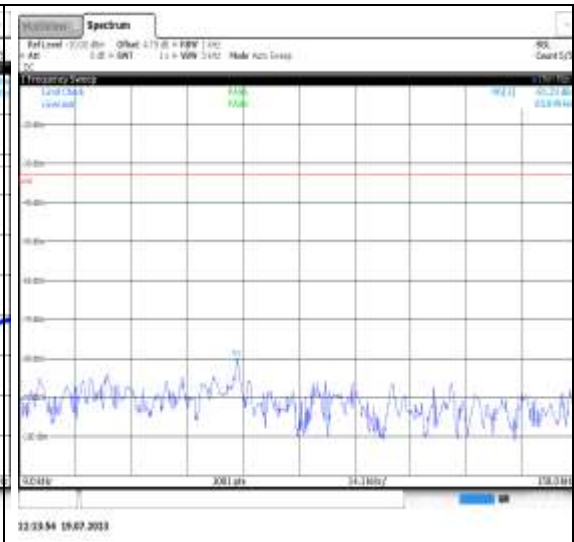
1-N71-PC3-15-10-L-13-N/A-DFT-256QAM-Edge_1RB_Left-1@0-1000-3000-Ant1-1326.80--39.85--13-PASS



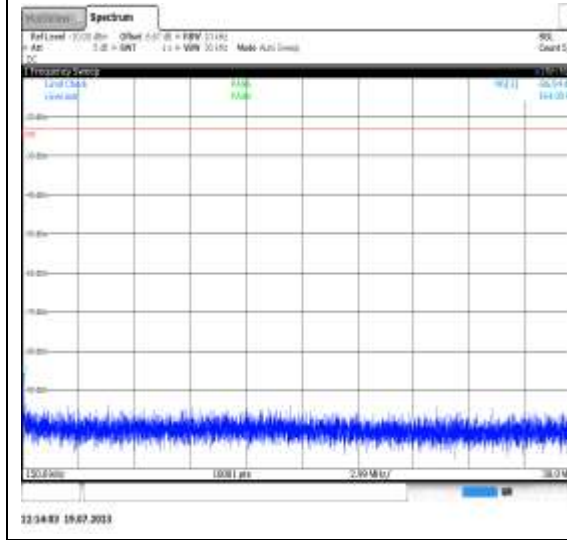
1-N71-PC3-15-10-L-13-N/A-DFT-256QAM-Edge_1RB_Left-1@0-3000-12000-Ant1-7063.05--43.56--13-PASS



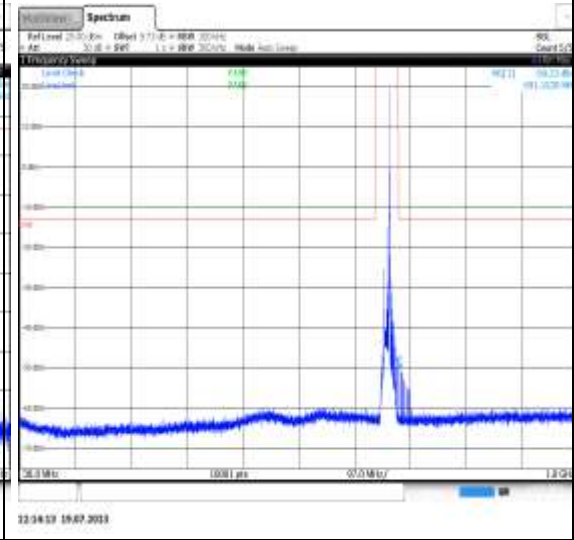
1-N71-PC3-15-10-L-13-N/A-DFT-256QAM-Edge_1RB_Left-1@0-12000-20000-Ant1-14937.20--49.44--13-PASS



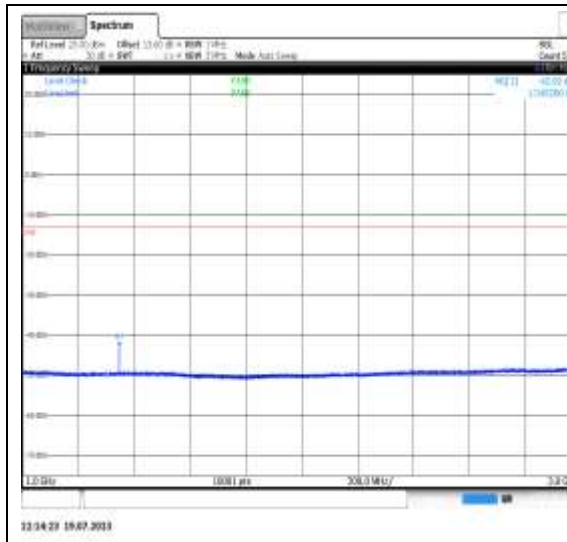
1-N71-PC3-15-10-L-14-N/A-DFT-256QAM-Edge_1RB_Right-1@51-0.009-0.15-Ant1-0.06--81.23--33-PASS



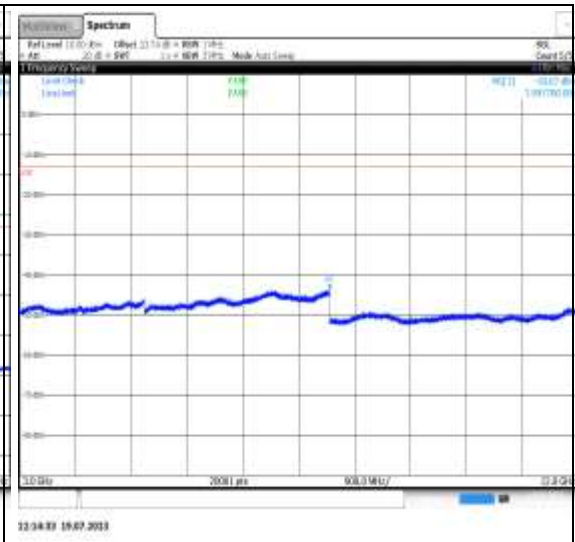
1-N71-PC3-15-10-L-14-N/A-DFT-256QAM-Edge_1RB_Right-1@51-0.15-30-Ant1-0.16--86.94--23-PASS



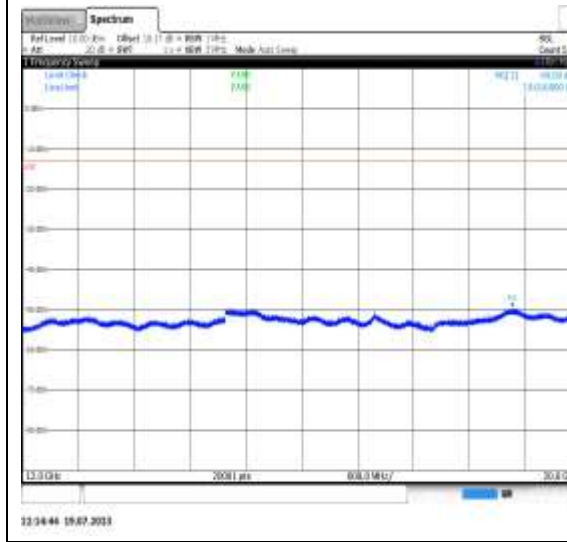
1-N71-PC3-15-10-L-14-N/A-DFT-256QAM-Edge_1RB_Right-1@51-30-1000-Ant1-691.15--50.23--13-PASS



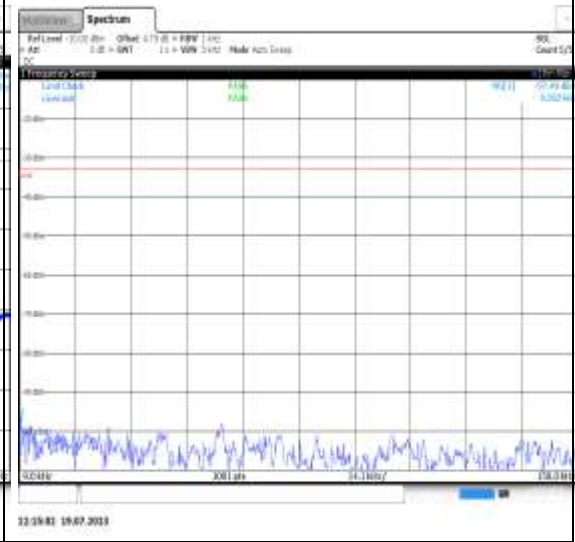
1-N71-PC3-15-10-L-14-N/A-DFT-256QAM-Edge_1RB_Right-1@51-1000-3000-Ant1-1345.20--42.92--13-PASS



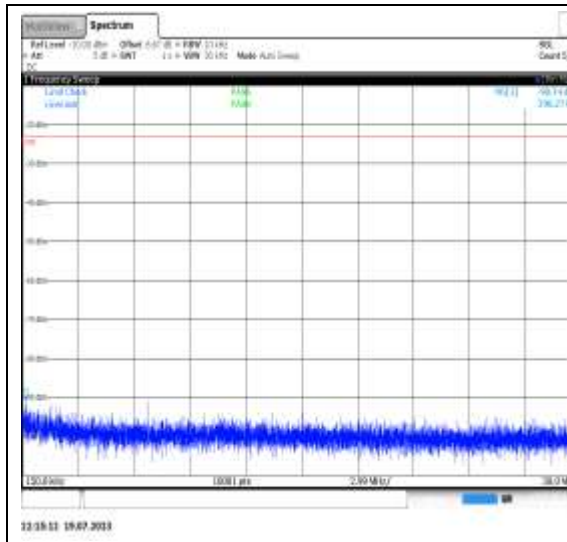
1-N71-PC3-15-10-L-14-N/A-DFT-256QAM-Edge_1RB_Right-1@51-3000-12000-Ant1-7997.70--43.67--13-PASS



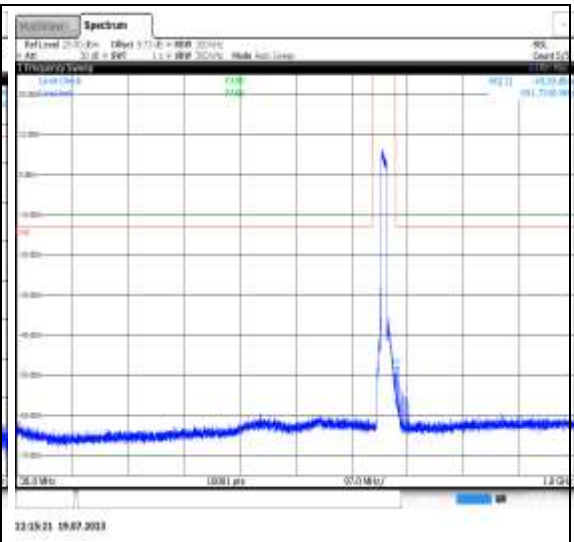
1-N71-PC3-15-10-L-14-N/A-DFT-256QAM-Edge_1RB_Right-1@51-12000-20000-Ant1-19016.80--49.50--13-PASS



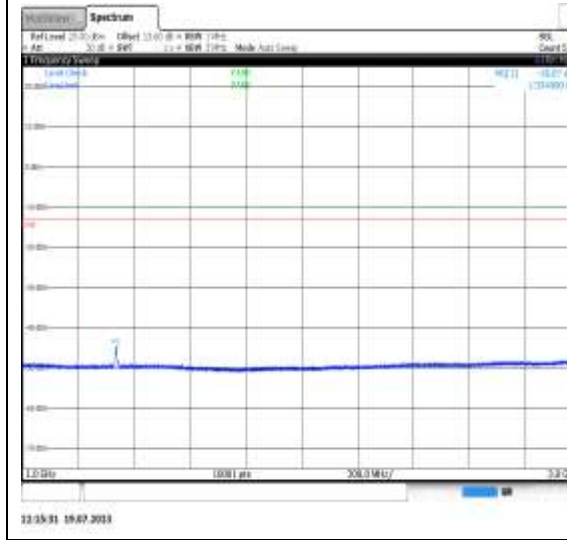
1-N71-PC3-15-10-L-15-N/A-DFT-256QAM-Outer_Full-50@0-0.009-0.15-Ant1-0.01--97.49--33-PASS



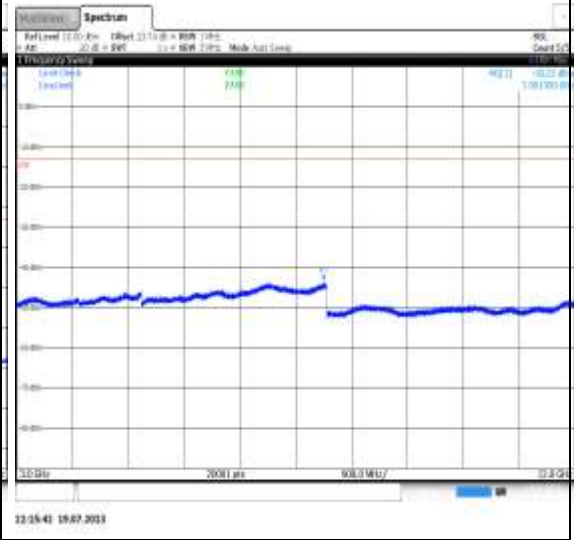
1-N71-PC3-15-10-L-15-N/A-DFT-256QAM-Outer_Full-50@0-0.15-30-Ant1-0.30--90.74--23-PASS



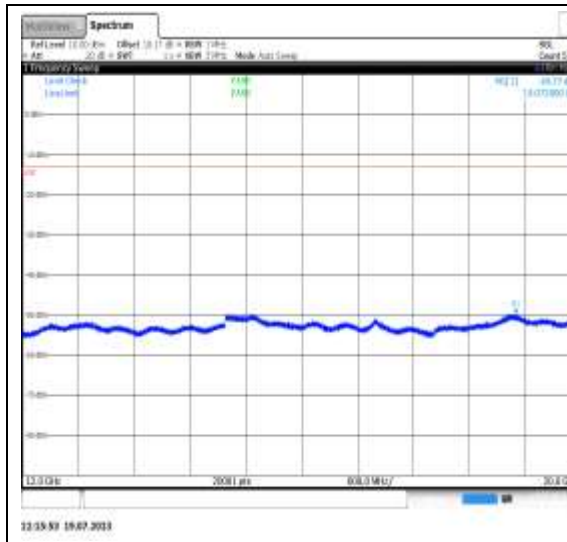
1-N71-PC3-15-10-L-15-N/A-DFT-256QAM-Outer_Full-50@0-30-1000-Ant1-691.73--49.20--13-PASS



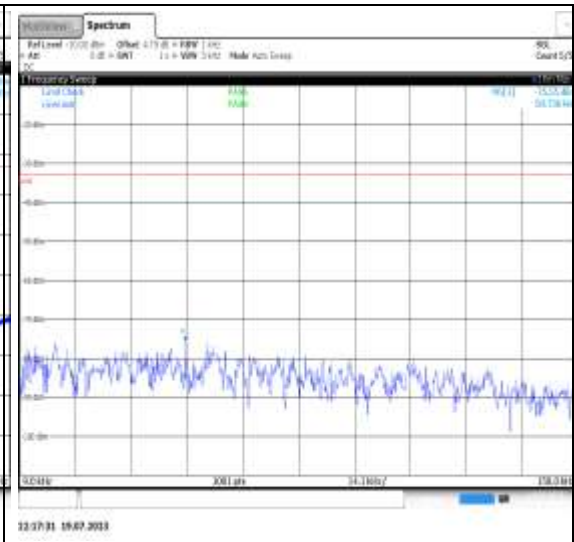
1-N71-PC3-15-10-L-15-N/A-DFT-256QAM-Outer_Full-50@0-1000-3000-Ant1-1334.00--45.87--13-PASS



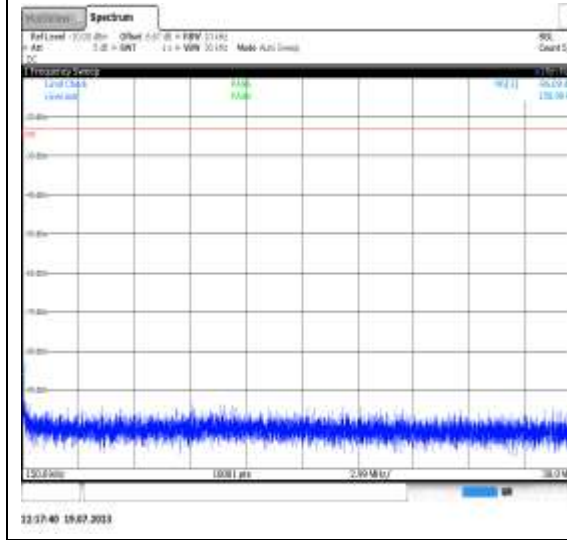
1-N71-PC3-15-10-L-15-N/A-DFT-256QAM-Outer_Full-50@0-3000-12000-Ant1-7951.35--43.22--13-PASS



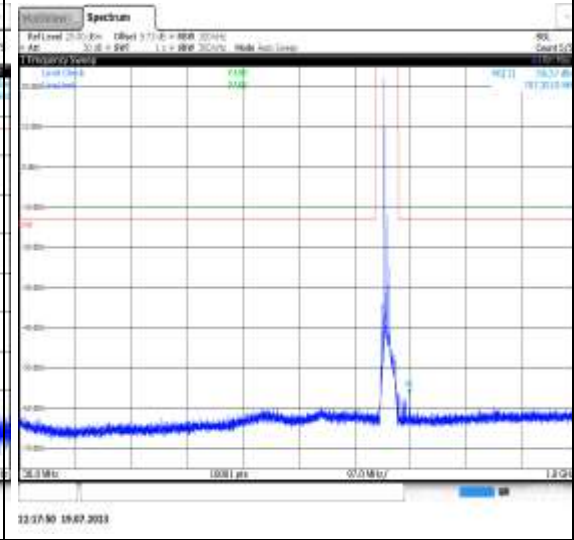
1-N71-PC3-15-10-L-15-N/A-DFT-256QAM-Outer_Full-50@0-12000-20000-Ant1-19072.80--49.77--13-PASS



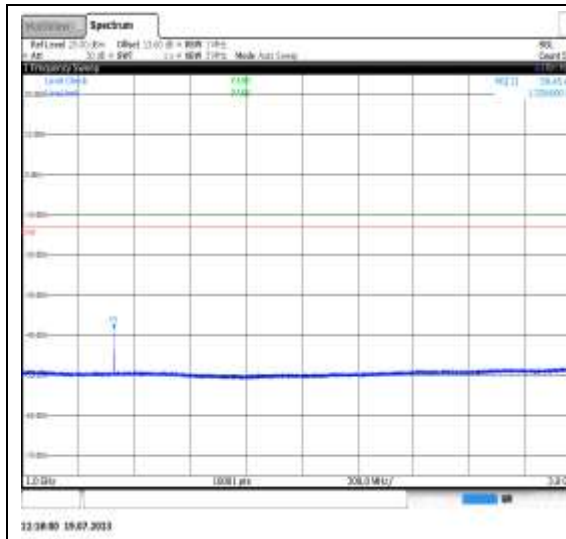
1-N71-PC3-15-10-L-16-N/A-CP-QPSK-Edge_1RB_Left-1@0-0.009-0.15-Ant1-0.05--75.55--33-PASS



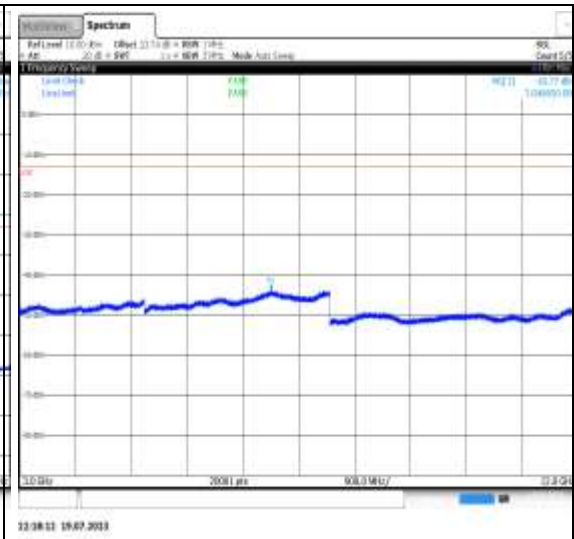
1-N71-PC3-15-10-L-16-N/A-CP-QPSK-Edge_1RB_Left-1@0-0.15-30-Ant1-0.16--86.09--23-PASS



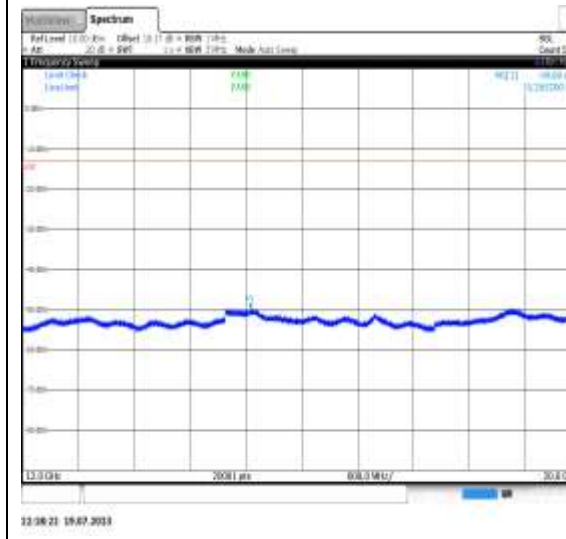
1-N71-PC3-15-10-L-16-N/A-CP-QPSK-Edge_1RB_Left-1@0-30-1000-Ant1-707.35--56.57--13-PASS



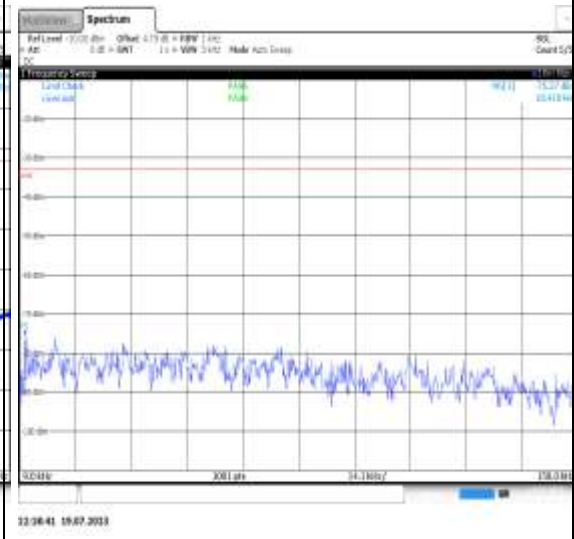
1-N71-PC3-15-10-L-16-N/A-CP-QPSK-Edge_1RB_Left-1@0-1000-3000-Ant1-1326.60--38.45--13-PASS



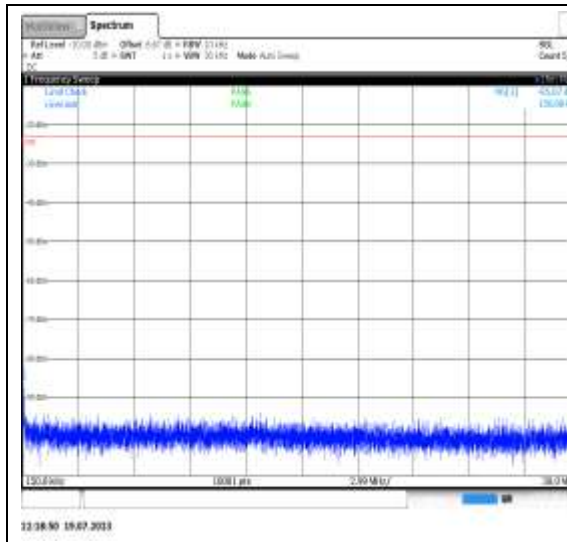
1-N71-PC3-15-10-L-16-N/A-CP-QPSK-Edge_1RB_Left-1@0-3000-12000-Ant1-7048.65--43.77--13-PASS



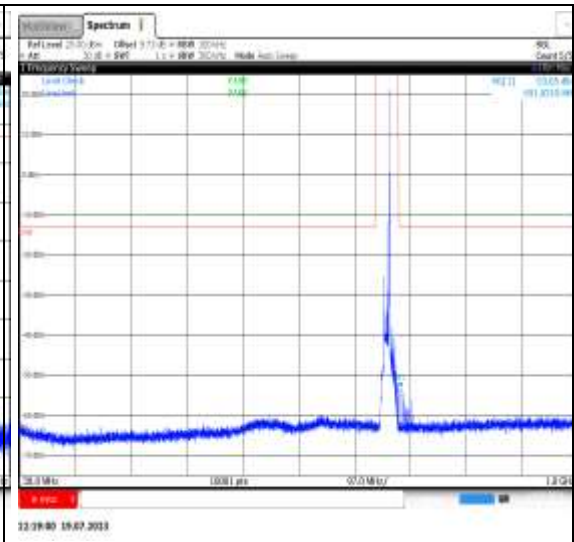
1-N71-PC3-15-10-L-16-N/A-CP-QPSK-Edge_1RB_Left-1@0-12000-20000-Ant1-15265.20--49.68--13-PASS



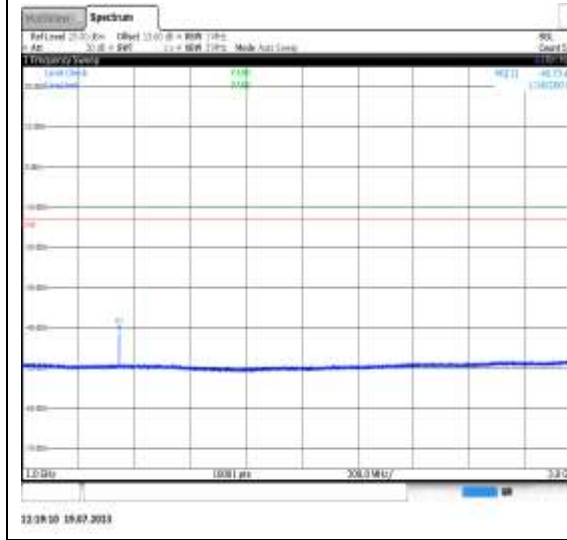
1-N71-PC3-15-10-L-17-N/A-CP-QPSK-Edge_1RB_Right-1@51.0-0.009-0.15-Ant1-0.01--75.37--33-PASS



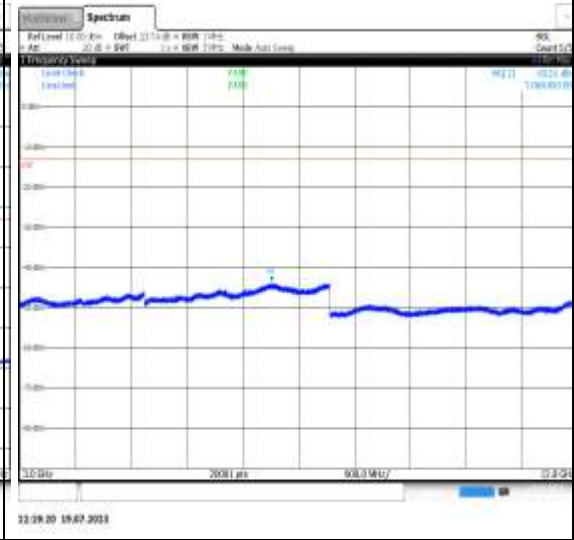
1-N71-PC3-15-10-L-17-N/A-CP-QPSK-Edge_1RB_Right-1@51-0.15-30-Ant1-0.15--85.07--23-PASS



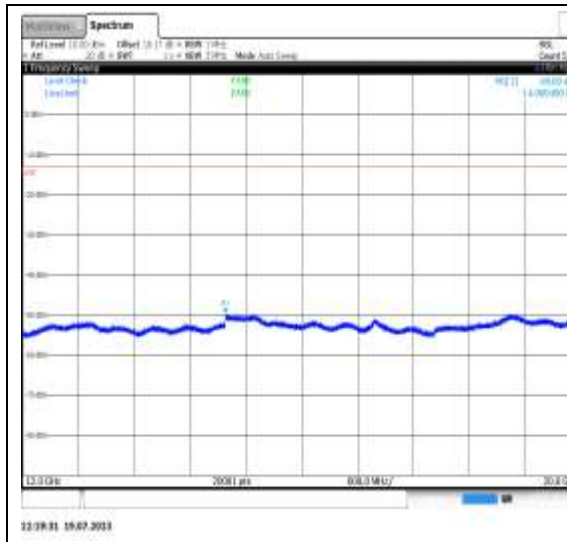
1-N71-PC3-15-10-L-17-N/A-CP-QPSK-Edge_1RB_Right-1@51-30-1000-Ant1-691.83--53.05--13-PASS



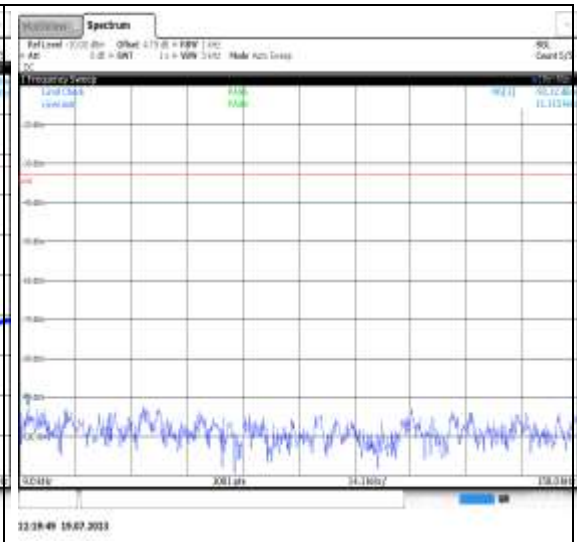
1-N71-PC3-15-10-L-17-N/A-CP-QPSK-Edge_1RB_Right-1@51-1000-3000-Ant1-1345.20--40.73--13-PASS



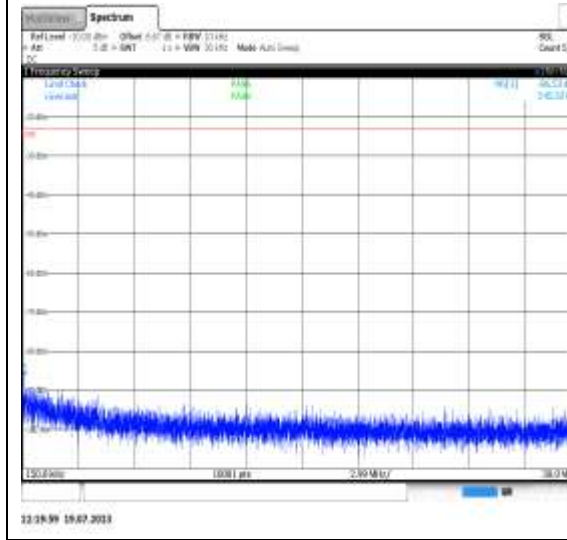
1-N71-PC3-15-10-L-17-N/A-CP-QPSK-Edge_1RB_Right-1@51-3000-12000-Ant1-7068.45--43.51--13-PASS



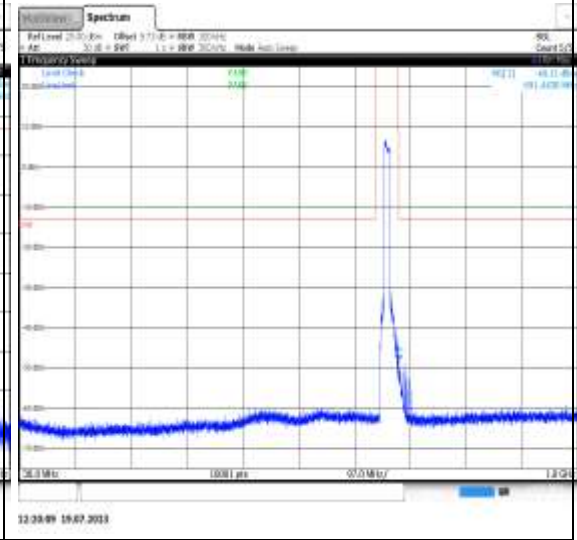
1-N71-PC3-15-10-L-17-N/A-CP-QPSK-Edge_1RB_Right-1@51-12000-20000-Ant1-14900.40--49.60--13-PASS



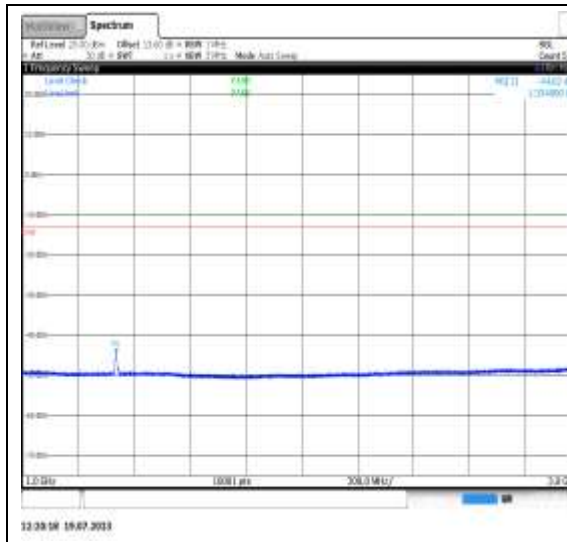
1-N71-PC3-15-10-L-18-N/A-CP-QPSK-Outer_Full-52@0-0.009-0.15-Ant1-0.01--92.12--33-PASS



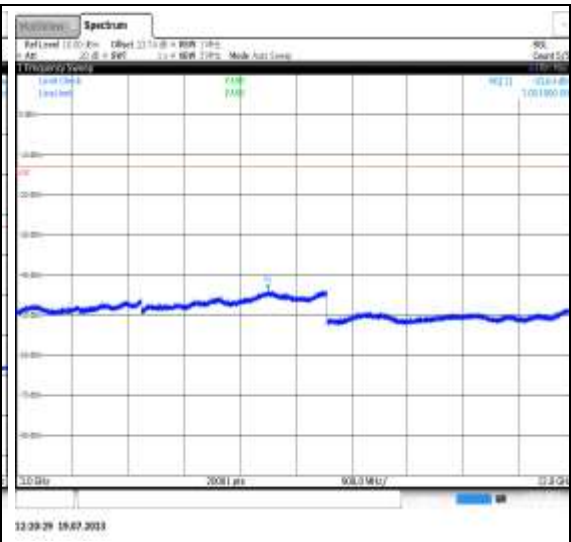
1-N71-PC3-15-10-L-18-N/A-CP-QPSK-Outer_Full-52@0-0.15-30-Ant1-0.25--86.53--23-PASS



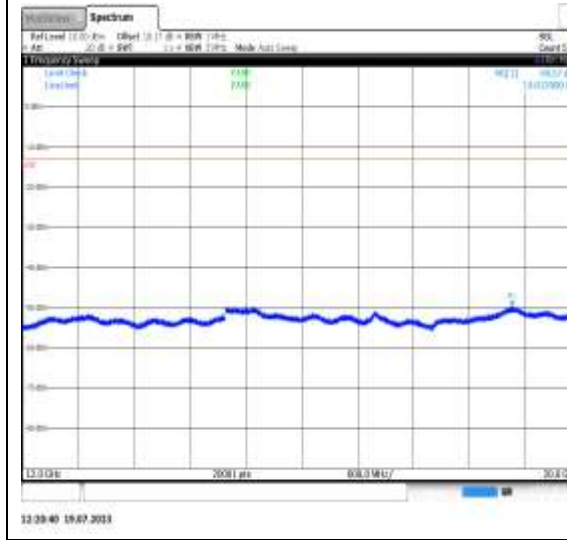
1-N71-PC3-15-10-L-18-N/A-CP-QPSK-Outer_Full-52@0-30-1000-Ant1-691.44--48.11--13-PASS



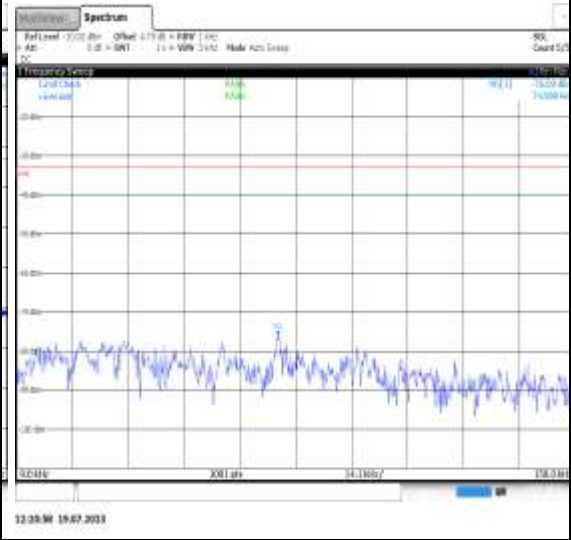
1-N71-PC3-15-10-L-18-N/A-CP-QPSK-Outer_Full-52@0-1000-3000-Ant1-1334.80--44.62--13-PASS



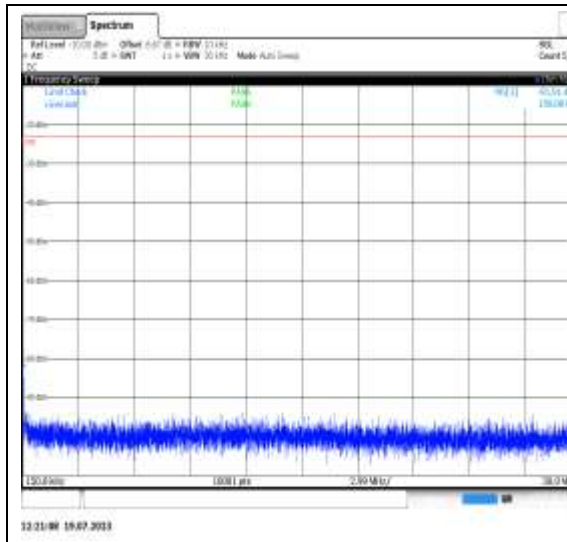
1-N71-PC3-15-10-L-18-N/A-CP-QPSK-Outer_Full-52@0-3000-12000-Ant1-7051.80--43.64--13-PASS



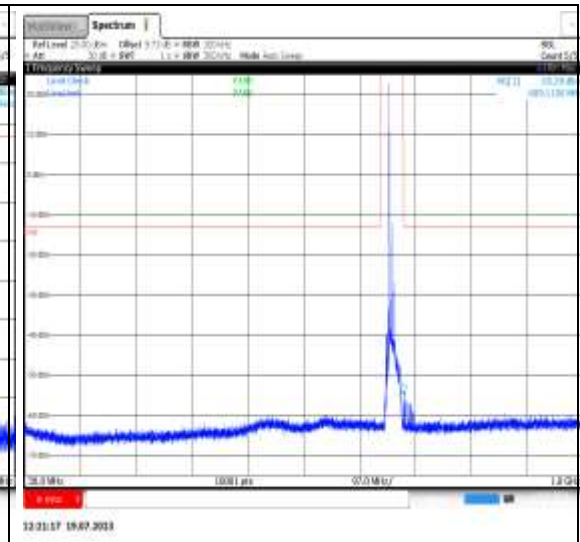
1-N71-PC3-15-10-L-18-N/A-CP-QPSK-Outer_Full-52@0-12000-20000-Ant1-19012.00--49.57--13-PASS



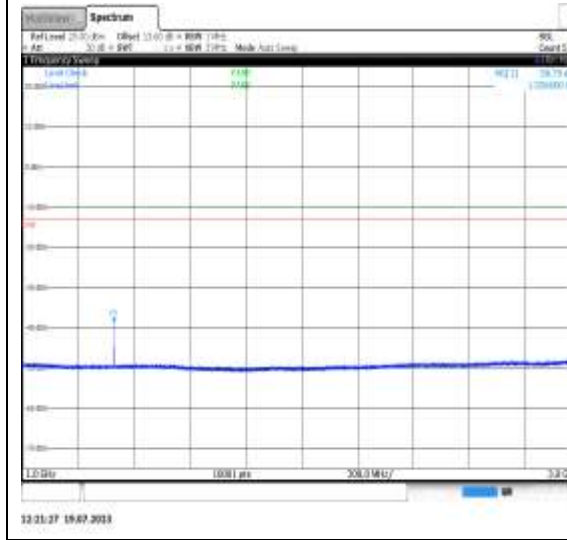
1-N71-PC3-15-10-L-19-N/A-CP-16QAM-Edge_1RB_Left-1@0-0.009-0.15-Ant1-0.07--76.09--33-PASS



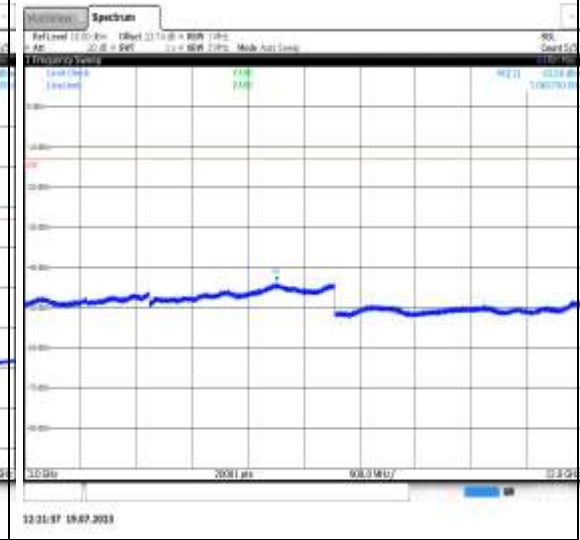
1-N71-PC3-15-10-L-19-N/A-CP-16QAM-Edge_1RB_Left-1@0-0.15-30-Ant1-0.15--81.91--23-PASS



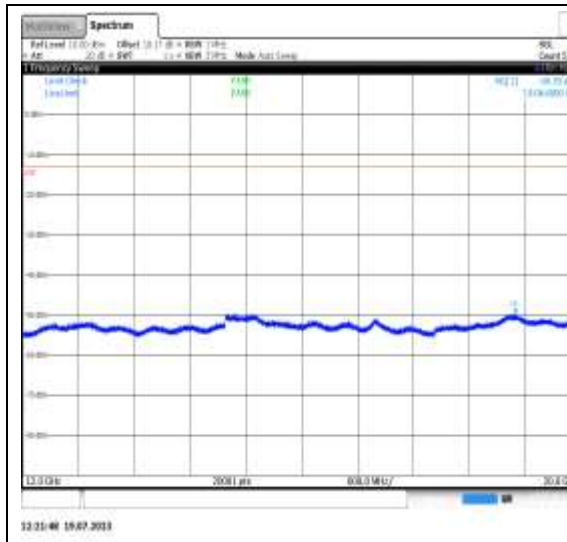
1-N71-PC3-15-10-L-19-N/A-CP-16QAM-Edge_1RB_Left-1@0-30-1000-Ant1-689.12--55.28--13-PASS



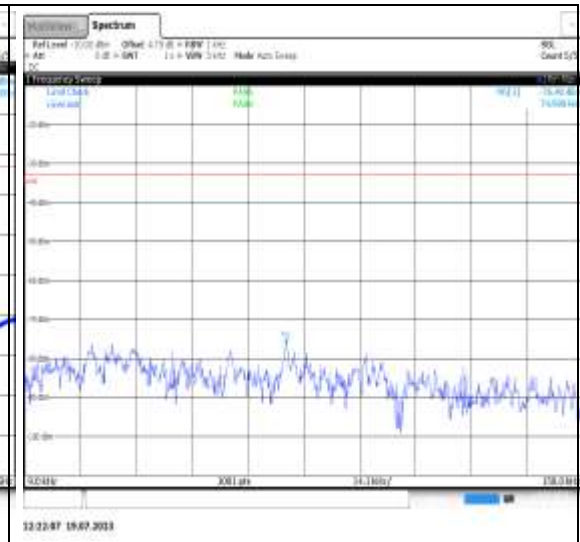
1-N71-PC3-15-10-L-19-N/A-CP-16QAM-Edge_1RB_Left-1@0-1000-3000-Ant1-1326.60--38.79--13-PASS



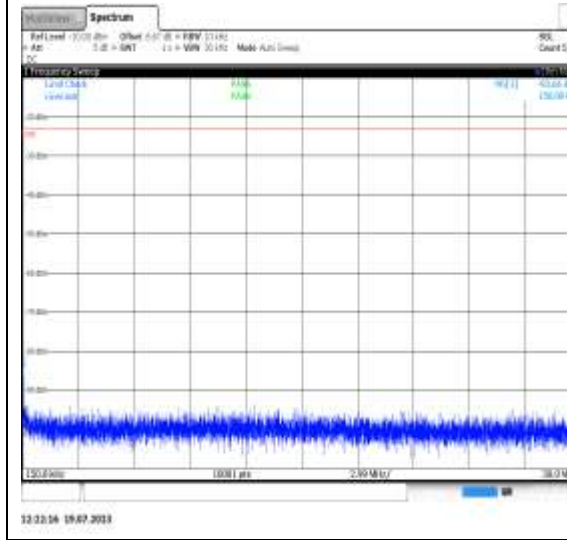
1-N71-PC3-15-10-L-19-N/A-CP-16QAM-Edge_1RB_Left-1@0-3000-12000-Ant1-7065.75--43.58--13-PASS



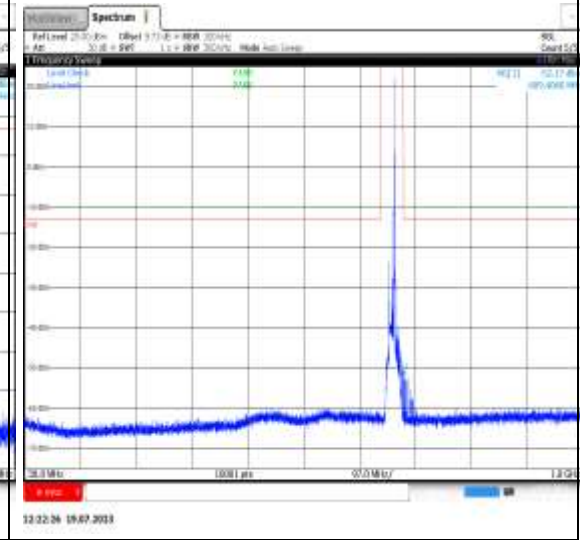
1-N71-PC3-15-10-L-19-N/A-CP-16QAM-Edge_1RB_Left-1@0-12000-20000-Ant1-19064.80--49.70--13-PASS



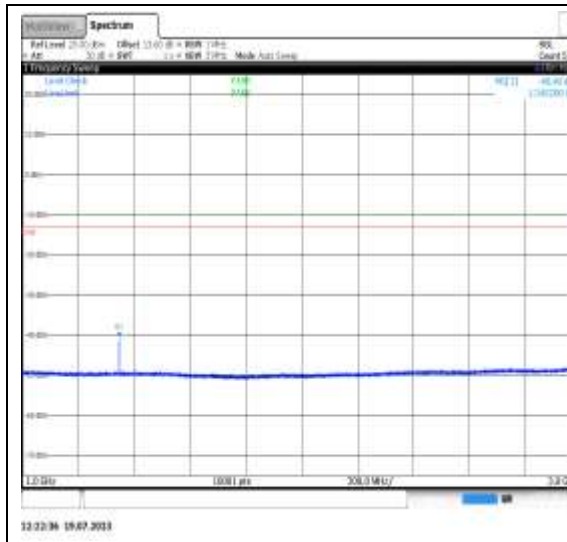
1-N71-PC3-15-10-L-20-N/A-CP-16QAM-Edge_1RB_Right-1@51-0.009-0.15-Ant1-0.07--76.40--33-PASS



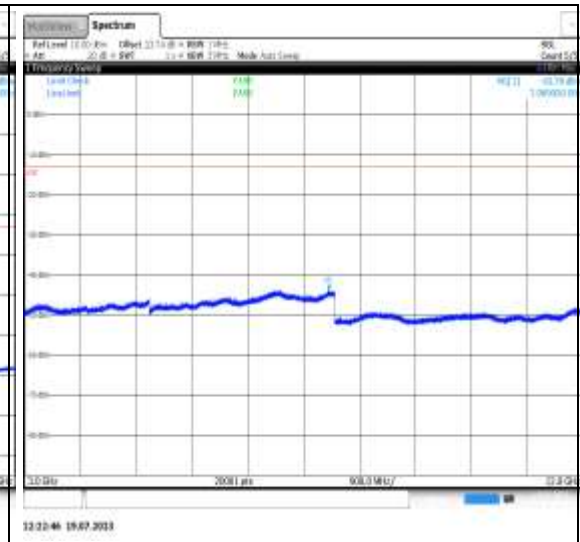
1-N71-PC3-15-10-L-20-N/A-CP-16QAM-Edge_1RB_Right-1@51-0.15-30-Ant1-0.15--83.66--23-PASS



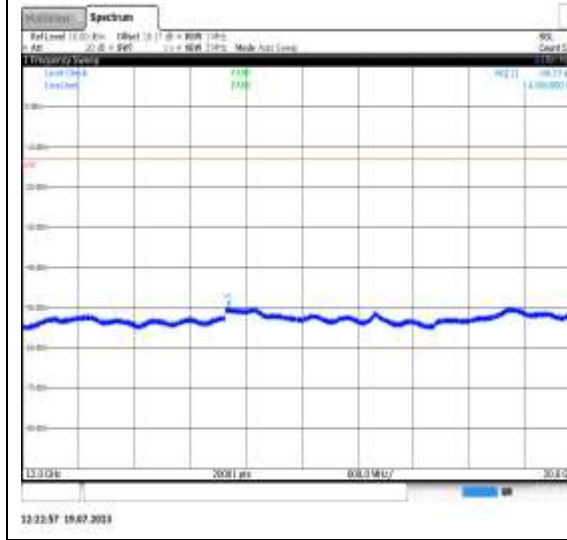
1-N71-PC3-15-10-L-20-N/A-CP-16QAM-Edge_1RB_Right-1@51-30-1000-Ant1-689.41--52.17--13-PASS



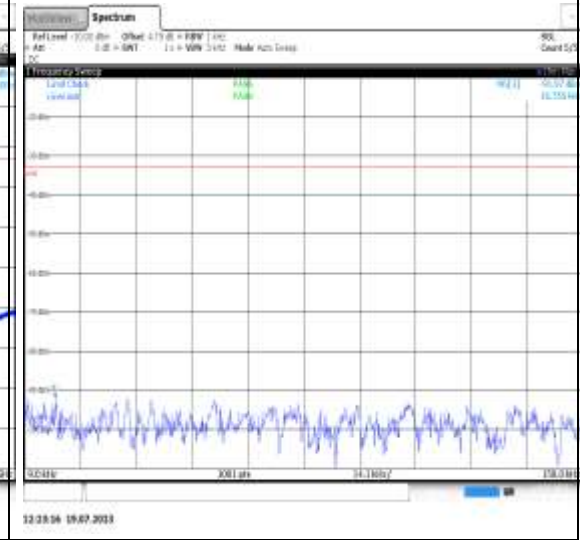
1-N71-PC3-15-10-L-20-N/A-CP-16QAM-Edge_1RB_Right-1@51-1000-3000-Ant1-1345.20--40.40--13-PASS



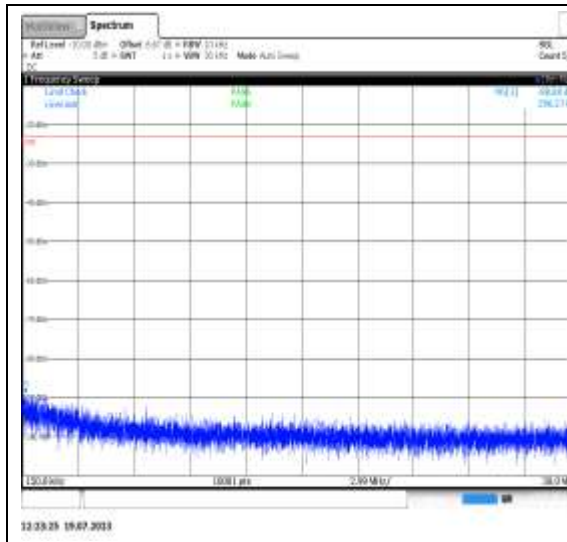
1-N71-PC3-15-10-L-20-N/A-CP-16QAM-Edge_1RB_Right-1@51-3000-12000-Ant1-7909.05--43.78--13-PASS



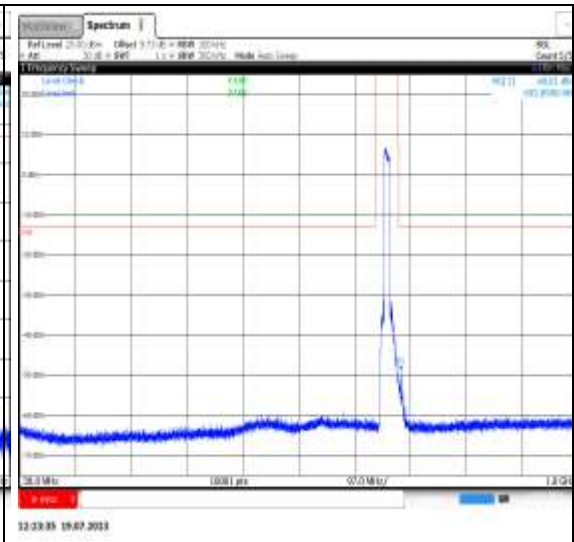
1-N71-PC3-15-10-L-20-N/A-CP-16QAM-Edge_1RB_Right-1@51-12000-20000-Ant1-14956.80--49.77--13-PASS



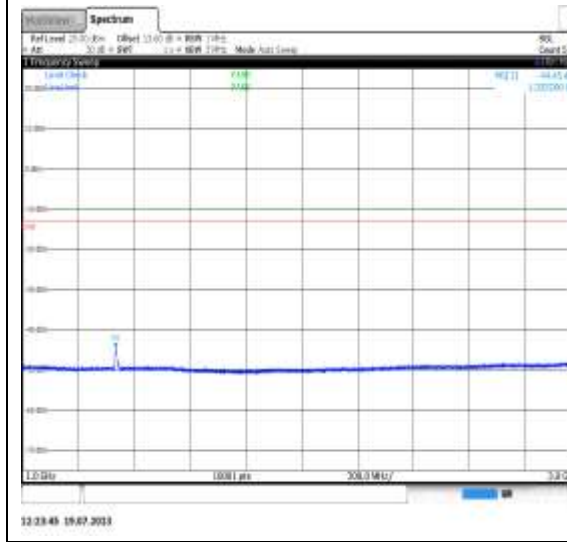
1-N71-PC3-15-10-L-21-N/A-CP-16QAM-Outer_Full-52@0-0.009-0.15-Ant1-0.02--91.97--33-PASS



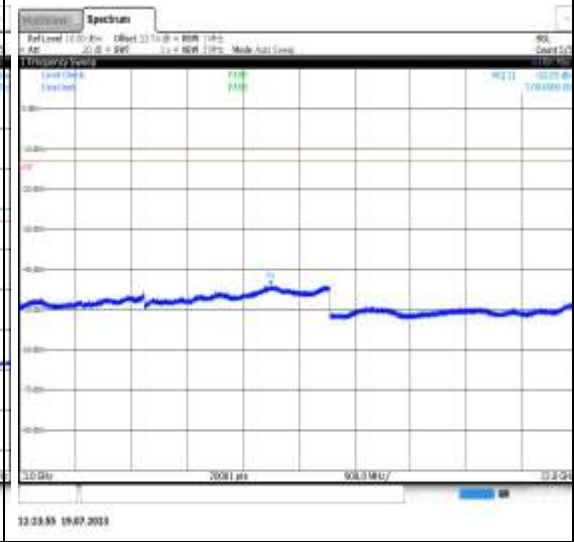
1-N71-PC3-15-10-L-21-N/A-CP-16QAM-Outer_Full-52@0-0.15-30-Ant1-0.30--88.88--23-PASS



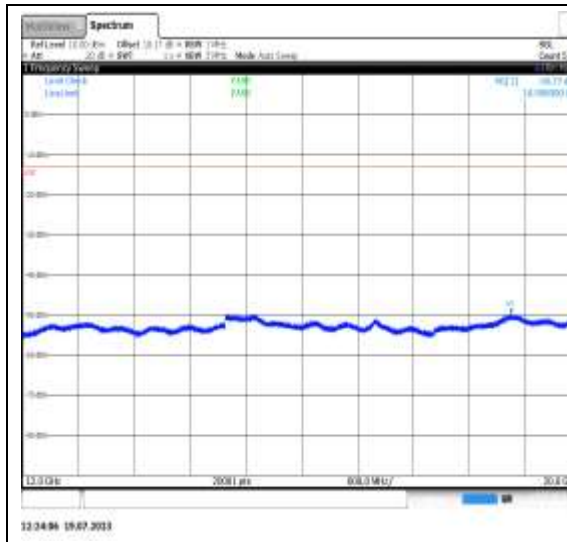
1-N71-PC3-15-10-L-21-N/A-CP-16QAM-Outer_Full-52@0-30-1000-Ant1-692.90--48.81--13-PASS



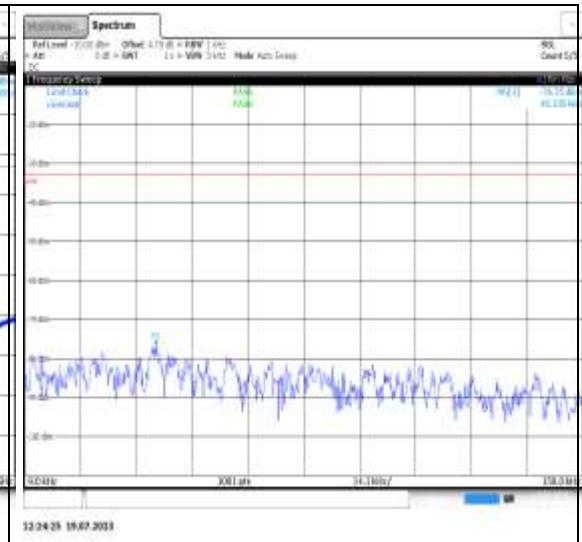
1-N71-PC3-15-10-L-21-N/A-CP-16QAM-Outer_Full-52@0-1000-3000-Ant1-1333.20--44.45--13-PASS



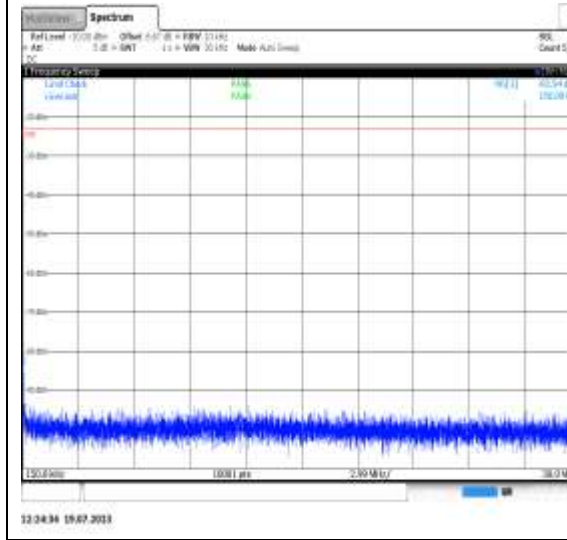
1-N71-PC3-15-10-L-21-N/A-CP-16QAM-Outer_Full-52@0-3000-12000-Ant1-7054.50--43.95--13-PASS



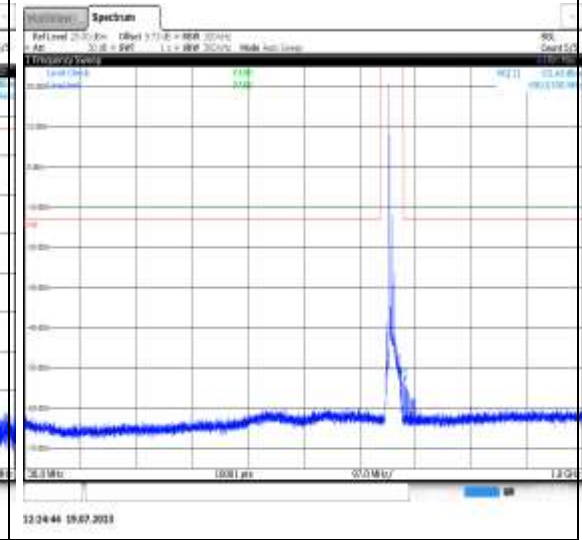
1-N71-PC3-15-10-L-21-N/A-CP-16QAM-Outer_Full-52@0-12000-20000-Ant1-18998.00--49.77--13-PASS



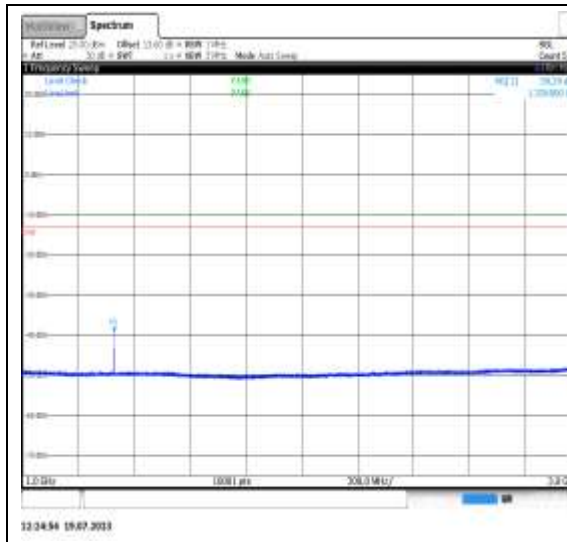
1-N71-PC3-15-10-L-22-N/A-CP-64QAM-Edge_1RB_Left-1@0-0.009-0.15-Ant1-0.04--76.75--33-PASS



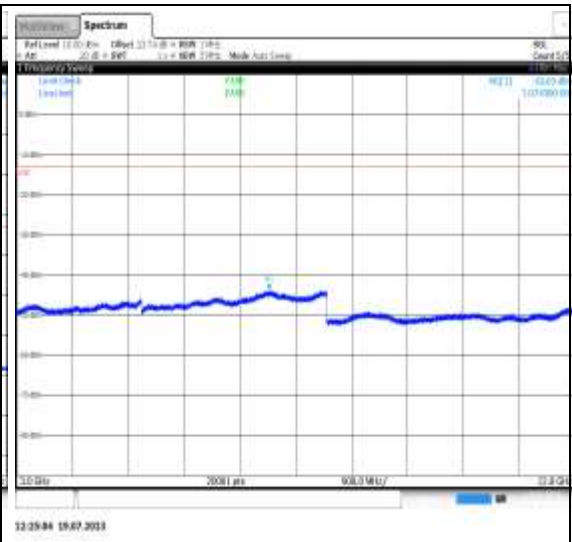
1-N71-PC3-15-10-L-22-N/A-CP-64QAM-Edge_1RB_Left-1@0-0.15-30-Ant1-0.15--82.94--23-PASS



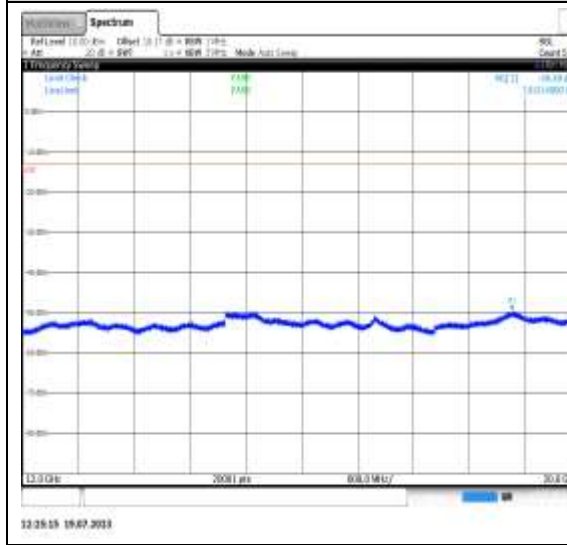
1-N71-PC3-15-10-L-22-N/A-CP-64QAM-Edge_1RB_Left-1@0-30-1000-Ant1-690.57--53.40--13-PASS



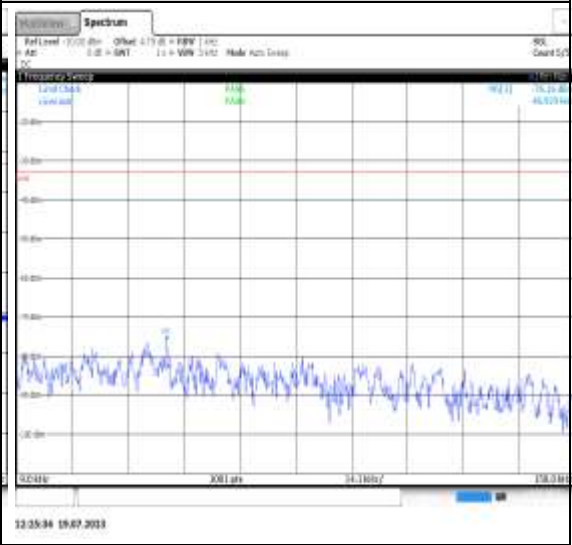
1-N71-PC3-15-10-L-22-N/A-CP-64QAM-Edge_1RB_Left-1@0-1000-3000-Ant1-1326.80--39.29--13-PASS



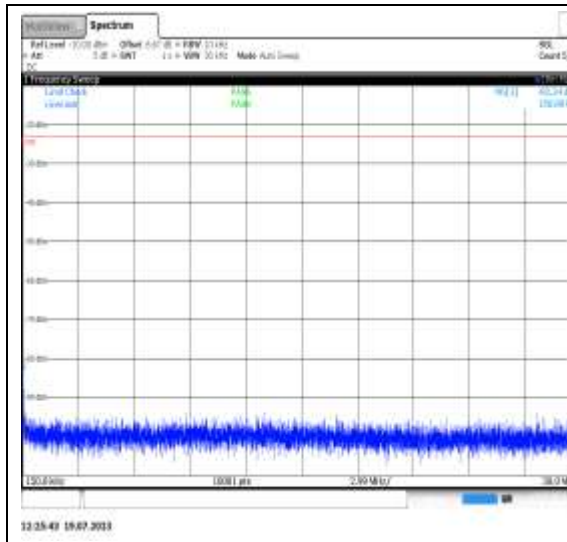
1-N71-PC3-15-10-L-22-N/A-CP-64QAM-Edge_1RB_Left-1@0-3000-12000-Ant1-7074.30--43.69--13-PASS



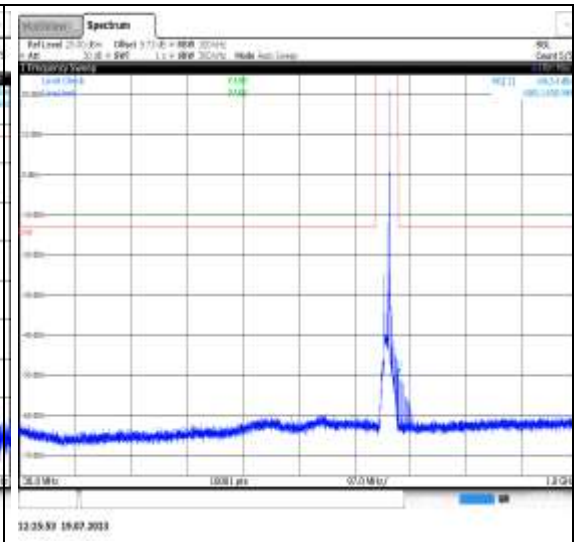
1-N71-PC3-15-10-L-22-N/A-CP-64QAM-Edge_1RB_Left-1@0-12000-20000-Ant1-19014.80--49.49--13-PASS



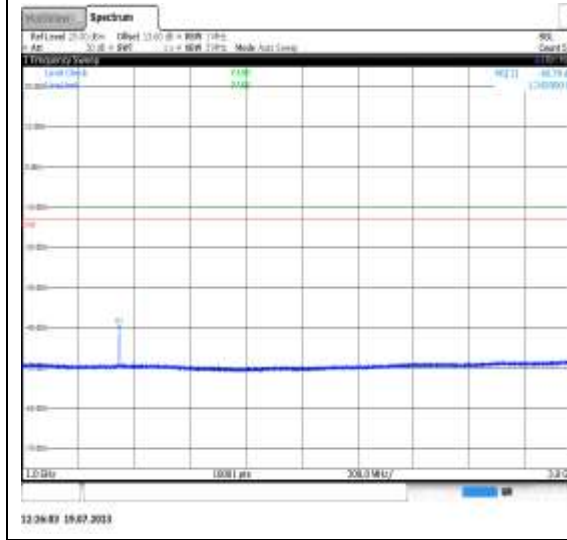
1-N71-PC3-15-10-L-23-N/A-CP-64QAM-Edge_1RB_Right-1@51.009-0.15-Ant1-0.05--76.16--33-PASS



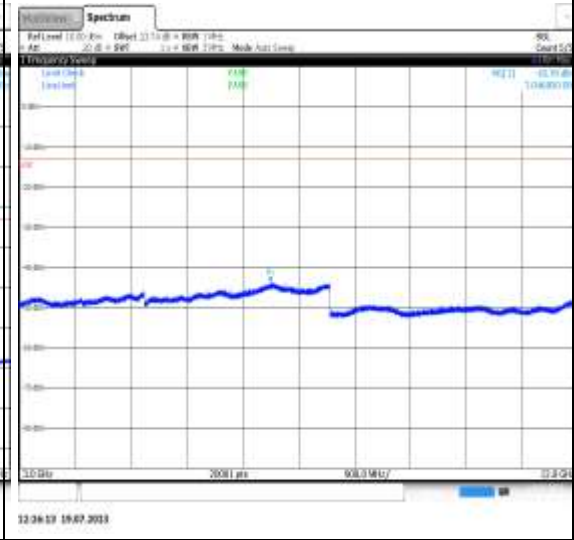
1-N71-PC3-15-10-L-23-N/A-CP-64QAM-Edge_1RB_Right-1@51-0.15-30-Ant1-0.15--82.34--23-PASS



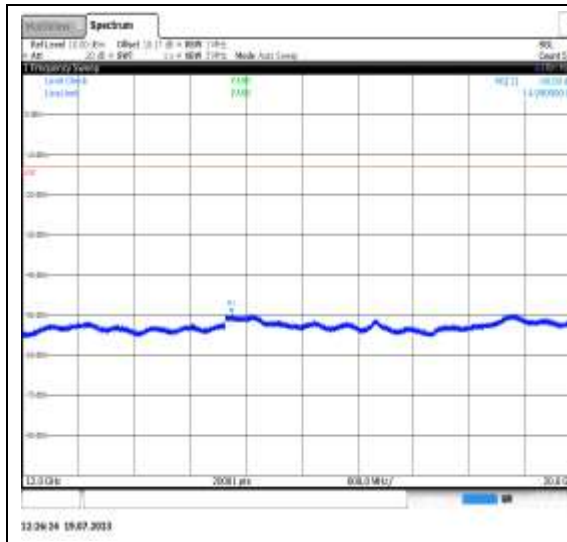
1-N71-PC3-15-10-L-23-N/A-CP-64QAM-Edge_1RB_Right-1@51-30-1000-Ant1-688.15--49.54--13-PASS



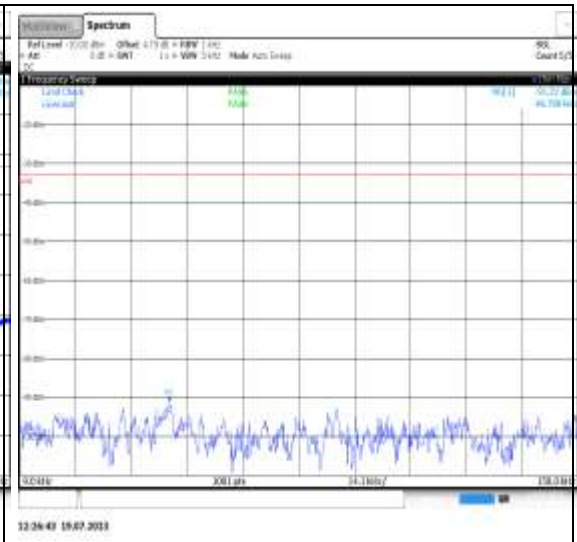
1-N71-PC3-15-10-L-23-N/A-CP-64QAM-Edge_1RB_Right-1@51-1000-3000-Ant1-1345.00--40.78--13-PASS



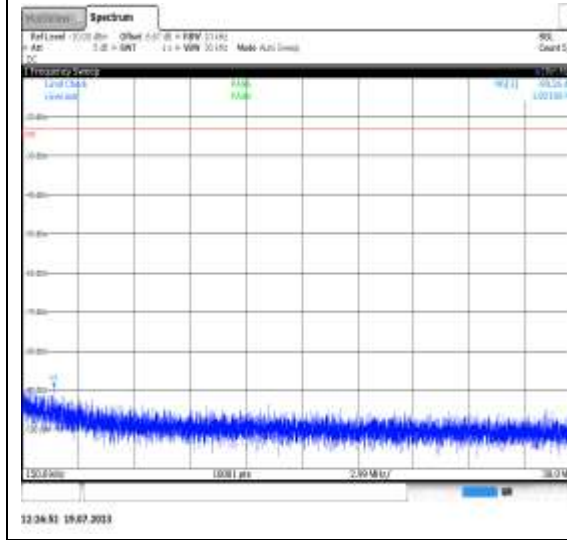
1-N71-PC3-15-10-L-23-N/A-CP-64QAM-Edge_1RB_Right-1@51-3000-12000-Ant1-7046.85--43.70--13-PASS



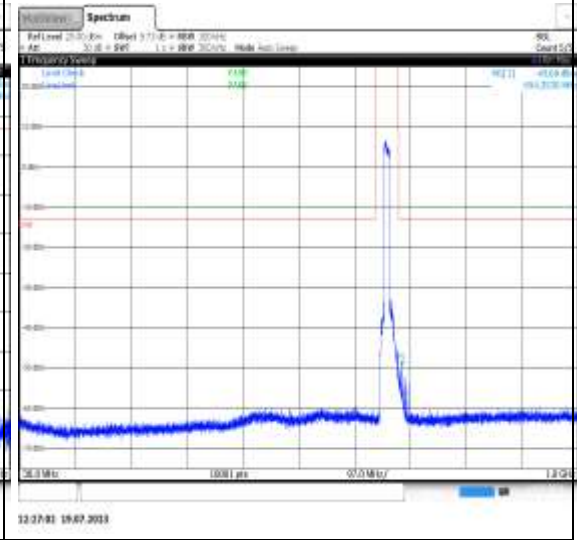
1-N71-PC3-15-10-L-23-N/A-CP-64QAM-Edge_1RB_Right-1@51-12000-20000-Ant1-14990.00--49.50--13-PASS



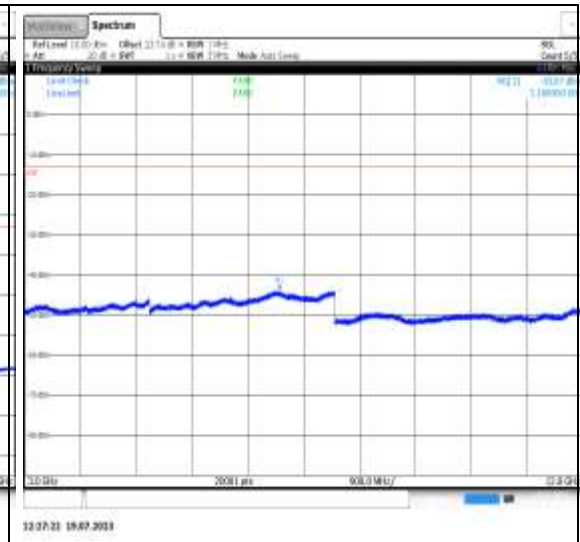
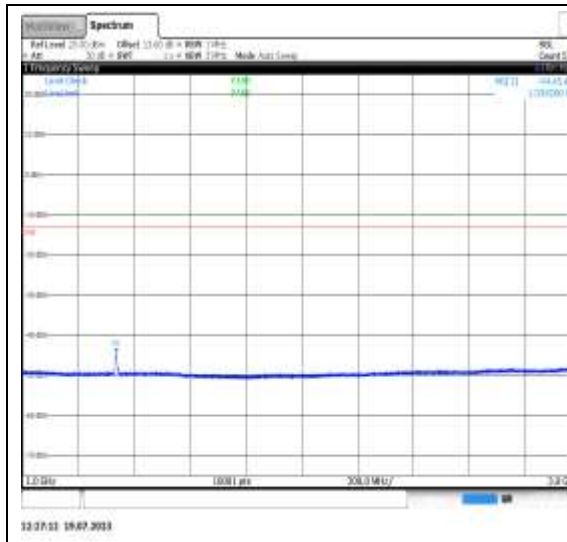
1-N71-PC3-15-10-L-24-N/A-CP-64QAM-Outer_Full-52@0-0.009-0.15-Ant1-0.05--91.22--33-PASS



1-N71-PC3-15-10-L-24-N/A-CP-64QAM-Outer_Full-52@0-0.15-30-Ant1-1.82--89.36--23-PASS

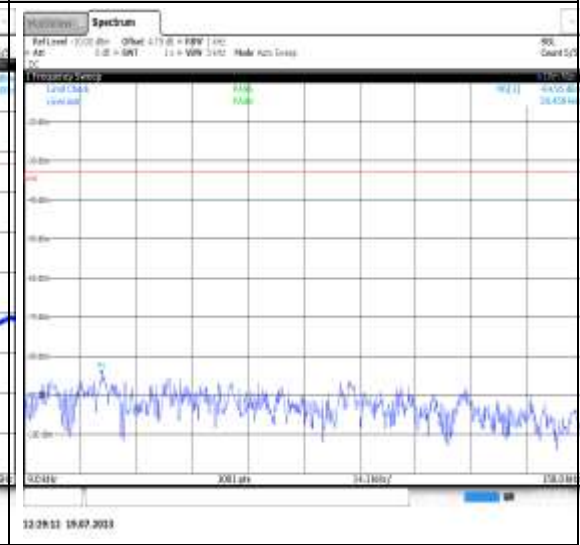
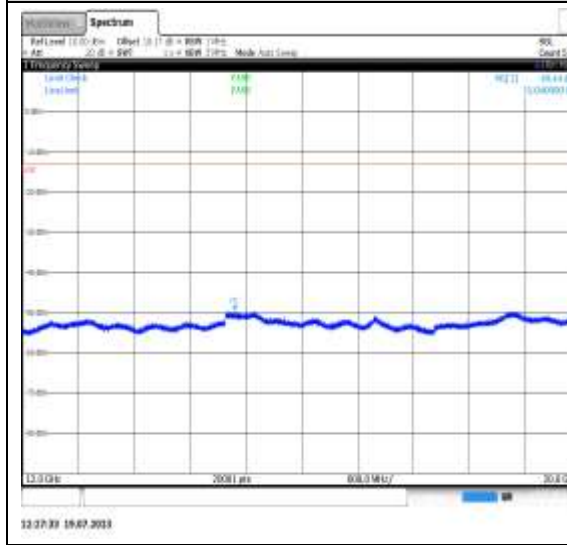


1-N71-PC3-15-10-L-24-N/A-CP-64QAM-Outer_Full-52@0-30-1000-Ant1-694.35--49.68--13-PASS



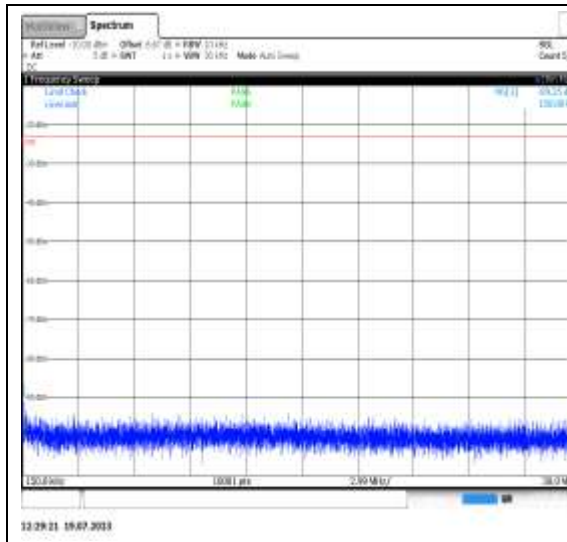
1-N71-PC3-15-10-L-24-N/A-CP-64QAM-Outer_Full-52@0-1000-3000-Ant1-1334.20--44.45--13-PASS

1-N71-PC3-15-10-L-24-N/A-CP-64QAM-Outer_Full-52@0-3000-12000-Ant1-7108.95--43.87--13-PASS



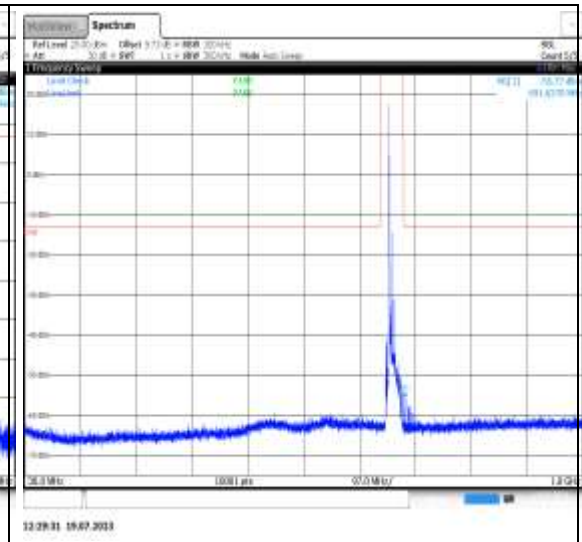
1-N71-PC3-15-10-L-24-N/A-CP-64QAM-Outer_Full-52@0-12000-20000-Ant1-15040.00--49.44--13-PASS

1-N71-PC3-15-10-L-25-N/A-CP-256QAM-Edge_1RB_Left-1@0-0.009-0.15-Ant1-0.03--84.95--33-PASS



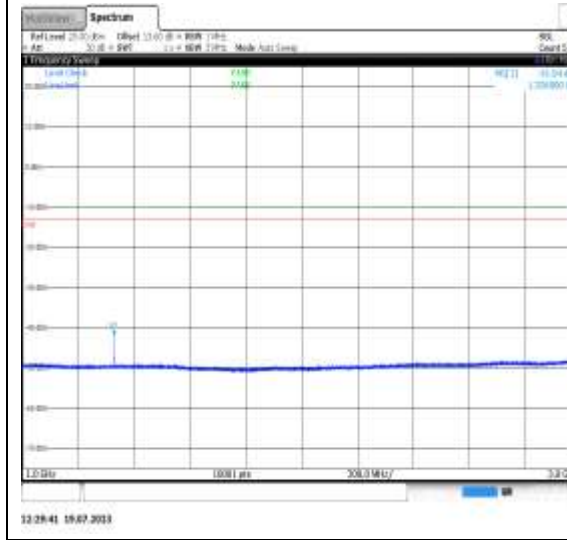
12/29/11 19:07:2013

1-N71-PC3-15-10-L-25-N/A-CP-256QAM-Edge_1RB_Left-1@0-0.15-30-Ant1-0.15--89.25--23-PASS



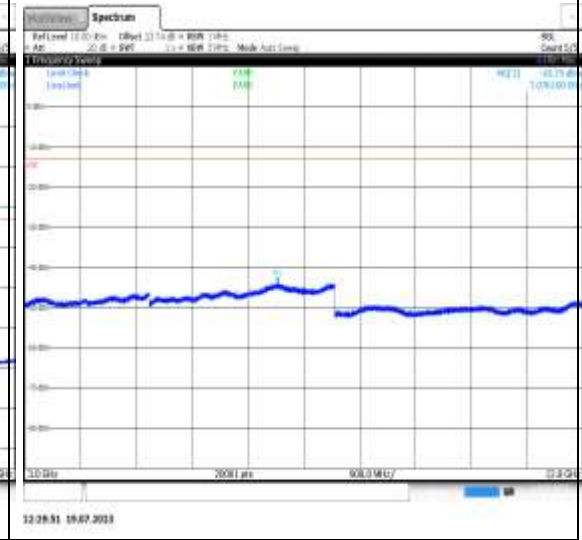
12/29/11 19:07:2013

1-N71-PC3-15-10-L-25-N/A-CP-256QAM-Edge_1RB_Left-1@0-30-1000-Ant1-691.64--55.77--13-PASS



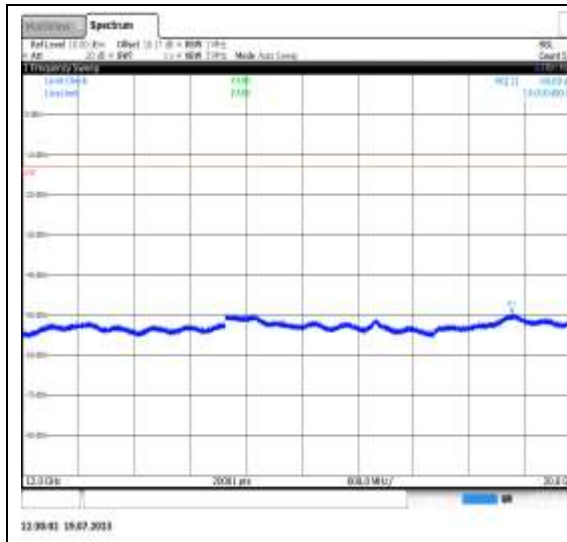
12/29/11 19:07:2013

1-N71-PC3-15-10-L-25-N/A-CP-256QAM-Edge_1RB_Left-1@0-1000-3000-Ant1-1326.80--41.94--13-PASS

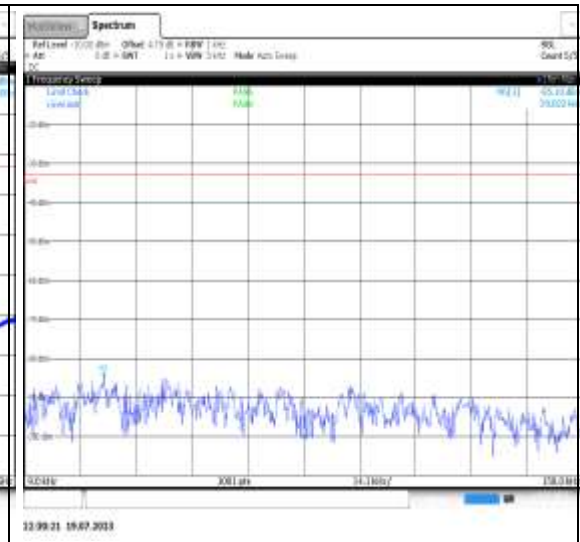


12/29/11 19:07:2013

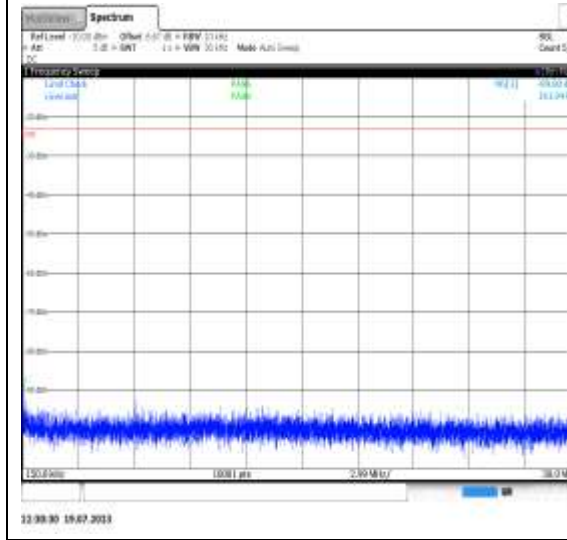
1-N71-PC3-15-10-L-25-N/A-CP-256QAM-Edge_1RB_Left-1@0-3000-12000-Ant1-7076.10--43.75--13-PASS



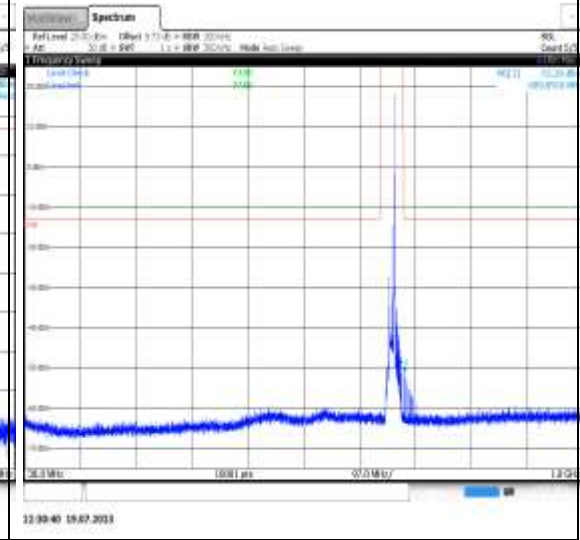
1-N71-PC3-15-10-L-25-N/A-CP-256QAM-Edge_1RB_Left-1@0-12000-20000-Ant1-19010.40--49.69--13-PASS



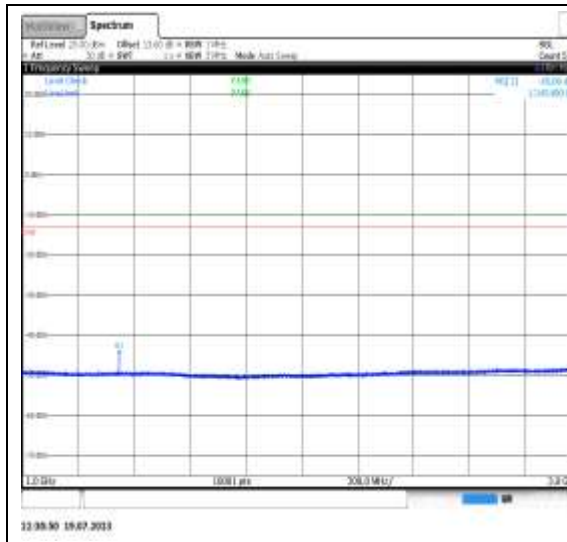
1-N71-PC3-15-10-L-26-N/A-CP-256QAM-Edge_1RB_Right-1@51-0.009-0.15-Ant1-0.03--85.10--33-PASS



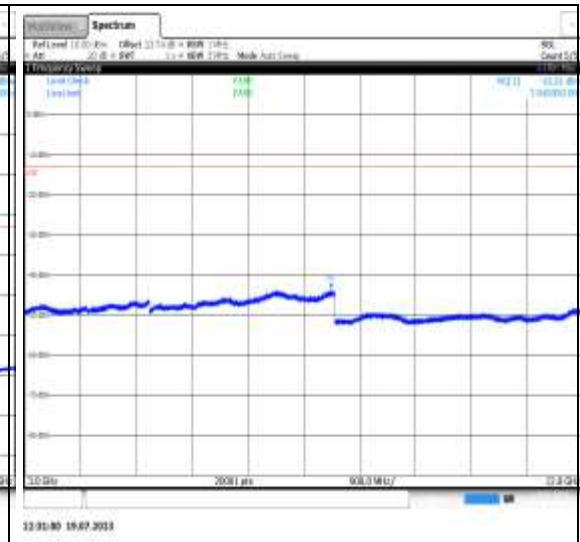
1-N71-PC3-15-10-L-26-N/A-CP-256QAM-Edge_1RB_Right-1@51-0.15-30-Ant1-0.16--89.90--23-PASS



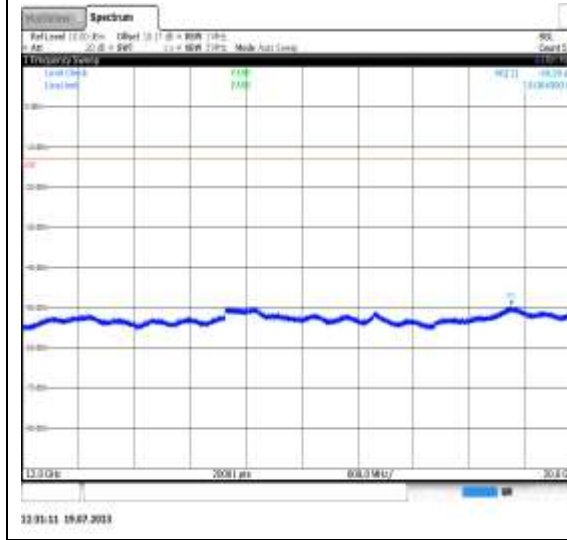
1-N71-PC3-15-10-L-26-N/A-CP-256QAM-Edge_1RB_Right-1@51-30-1000-Ant1-689.89--51.26--13-PASS



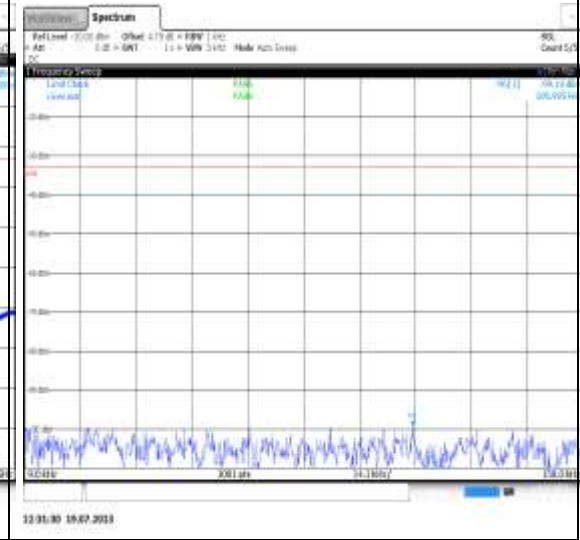
1-N71-PC3-15-10-L-26-N/A-CP-256QAM-Edge_1RB_Right-1@51-1000-3000-Ant1-1345.40--45.06--13-PASS



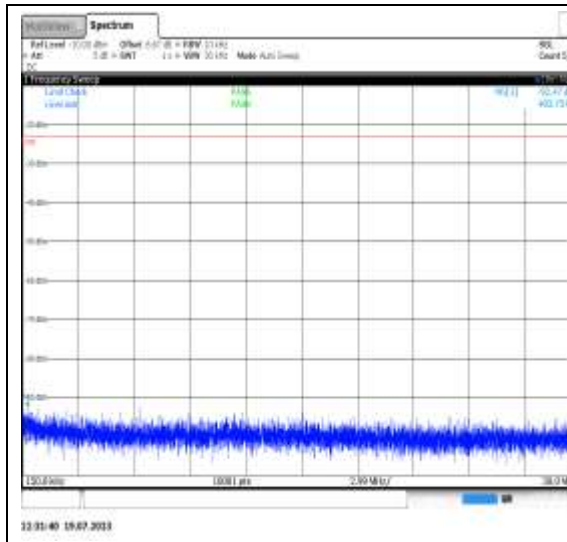
1-N71-PC3-15-10-L-26-N/A-CP-256QAM-Edge_1RB_Right-1@51-3000-12000-Ant1-7945.05--43.31--13-PASS



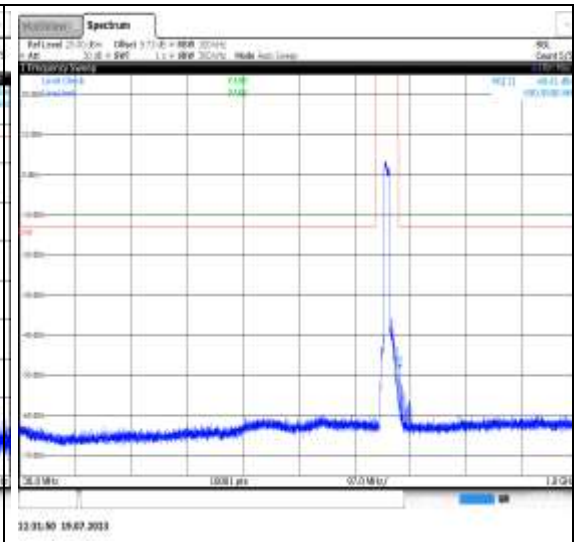
1-N71-PC3-15-10-L-26-N/A-CP-256QAM-Edge_1RB_Right-1@51-12000-20000-Ant1-19004.00--49.39--13-PASS



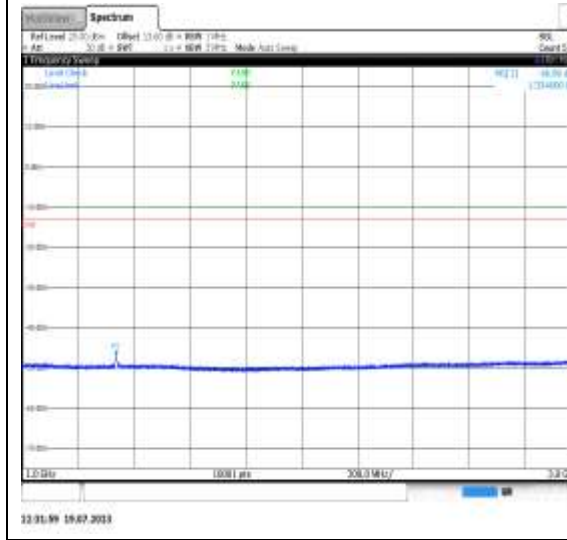
1-N71-PC3-15-10-L-27-N/A-CP-256QAM-Outer_Full-52@0-0.009-0.15-Ant1-0.11--99.19--33-PASS



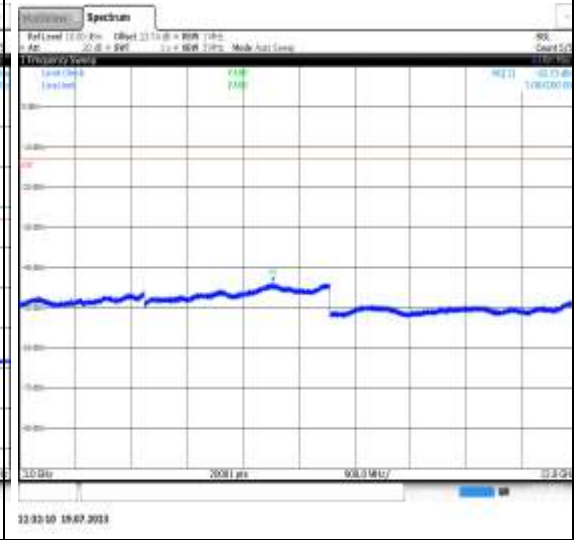
1-N71-PC3-15-10-L-27-N/A-CP-256QAM-Outer_Full-52@0-0.15-30-Ant1-0.40--92.47--23-PASS



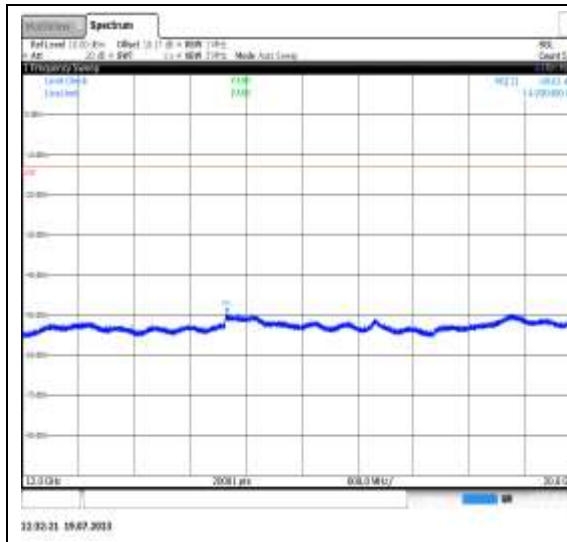
1-N71-PC3-15-10-L-27-N/A-CP-256QAM-Outer_Full-52@0-30-1000-Ant1-690.96--48.41--13-PASS



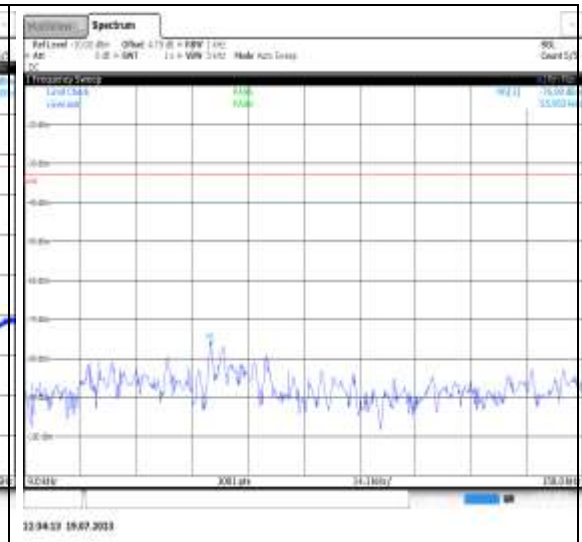
1-N71-PC3-15-10-L-27-N/A-CP-256QAM-Outer_Full-52@0-1000-3000-Ant1-1334.60--46.96--13-PASS



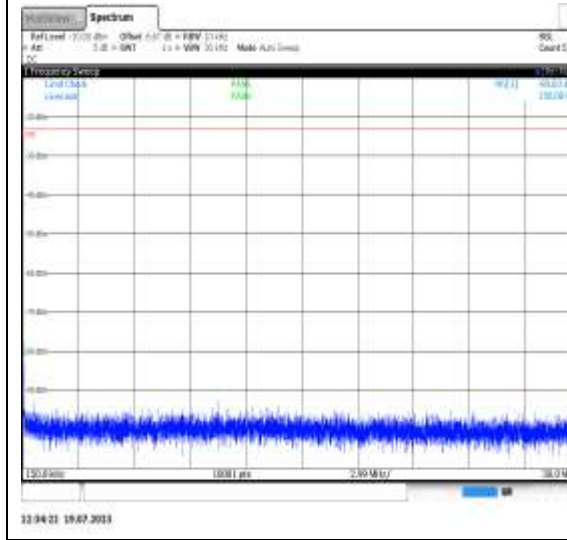
1-N71-PC3-15-10-L-27-N/A-CP-256QAM-Outer_Full-52@0-3000-12000-Ant1-7084.20--43.73--13-PASS



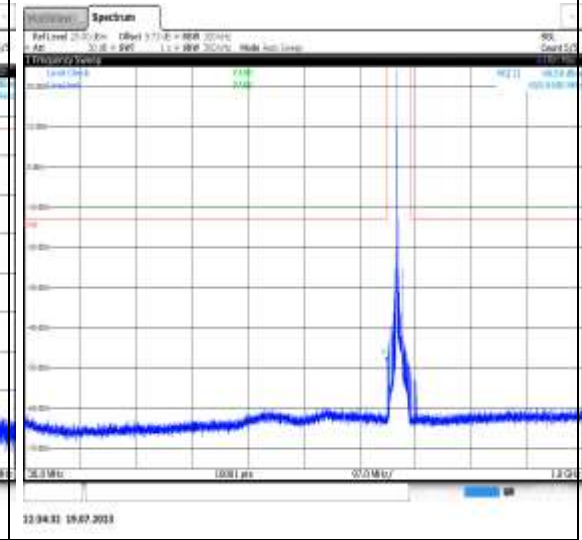
1-N71-PC3-15-10-L-27-N/A-CP-256QAM-Outer_Full-52@0-12000-20000-Ant1-14930.40--49.61--13-PASS



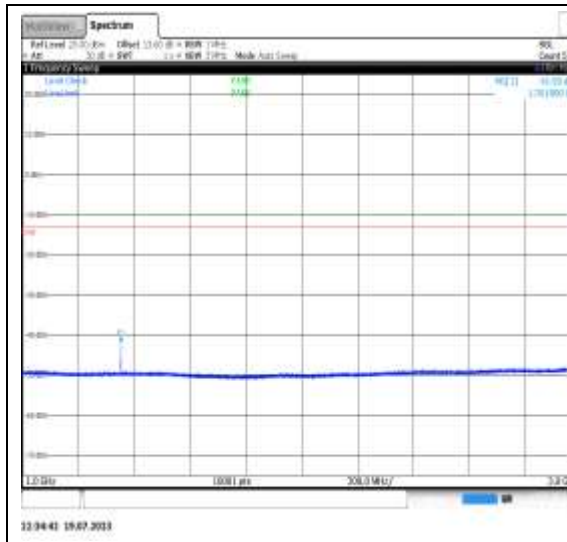
1-N71-PC3-15-10-M-1-N/A-DFT-PI2BPSK-Edge_1RB_Left-1@0-0.009-0.15-Ant1-0.06--76.90--33-PASS



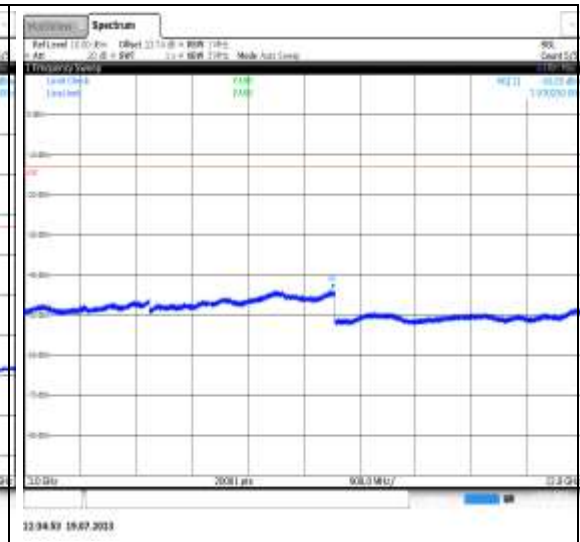
1-N71-PC3-15-10-M-1-N/A-DFT-PI2BPSK-Edge_1RB_Left-1@0-0.15-30-Ant1-0.15--80.83--23-PASS



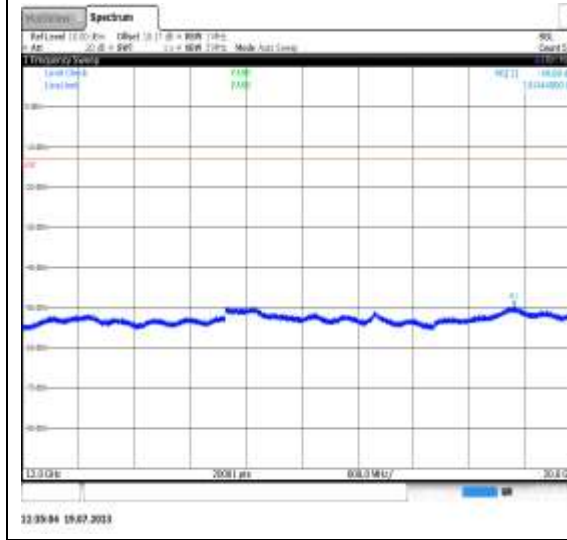
1-N71-PC3-15-10-M-1-N/A-DFT-PI2BPSK-Edge_1RB_Left-1@0-30-1000-Ant1-658.95--48.58--13-PASS



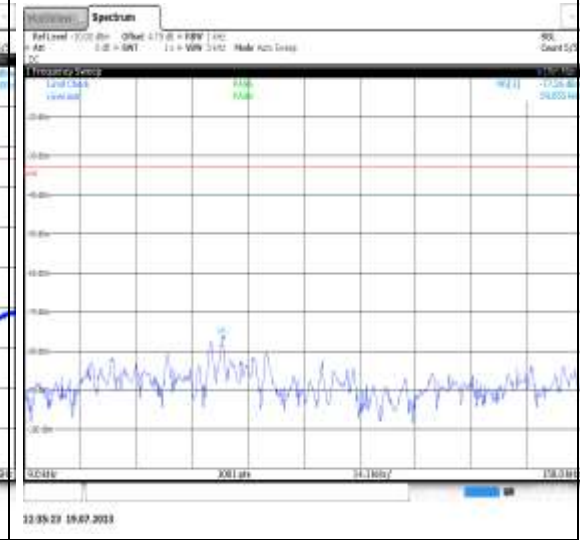
1-N71-PC3-15-10-M-1-N/A-DFT-PI2BPSK-Edge_1RB_Left-1@0-1000-3000-Ant1-1351.80--41.93--13-PASS



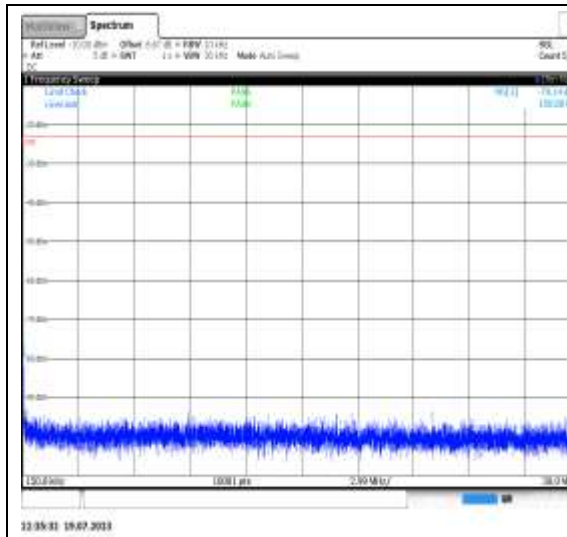
1-N71-PC3-15-10-M-1-N/A-DFT-PI2BPSK-Edge_1RB_Left-1@0-3000-12000-Ant1-7970.25--43.55--13-PASS



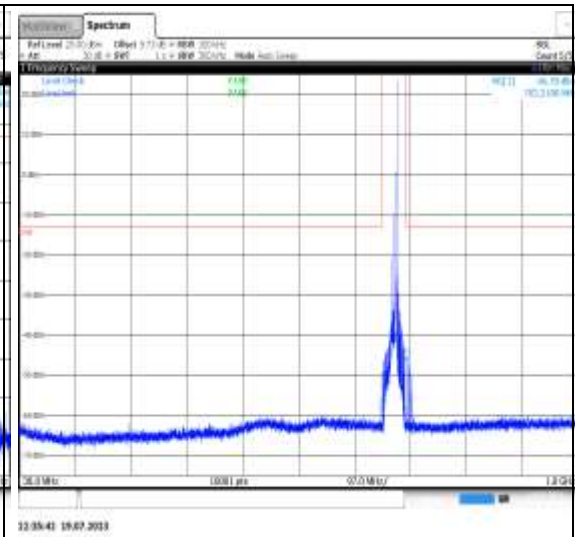
1-N71-PC3-15-10-M-1-N/A-DFT-PI2BPSK-Edge_1RB_Left-1@0-12000-20000-Ant1-19044.80--49.68--13-PASS



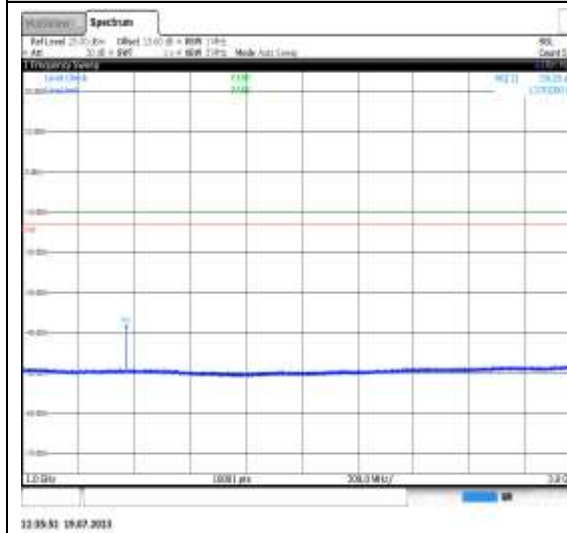
1-N71-PC3-15-10-M-2-N/A-DFT-PI2BPSK-Edge_1RB_Right-1@51.0-0.009-0.15-Ant1-0.06--77.36--33-PASS



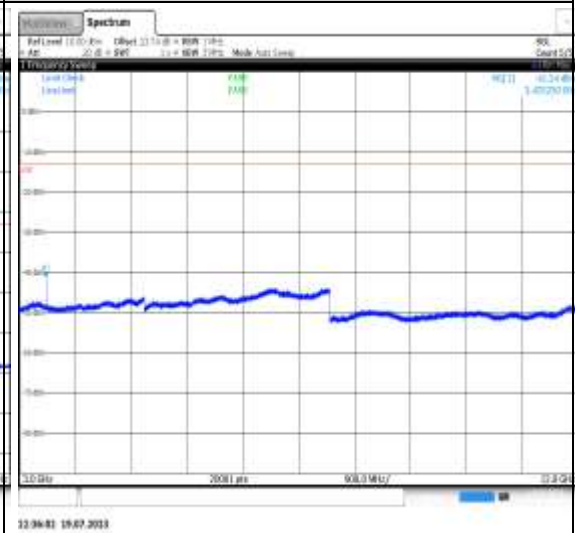
1-N71-PC3-15-10-M-2-N/A-DFT-PI2BPSK-Edge_1RB_Right-1@51-0.15-30-Ant1-0.15--79.14--23-PASS



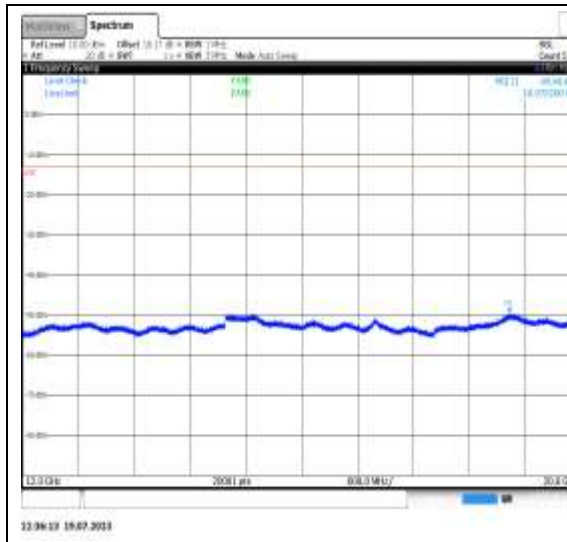
1-N71-PC3-15-10-M-2-N/A-DFT-PI2BPSK-Edge_1RB_Right-1@51-30-1000-Ant1-702.21--46.70--13-PASS



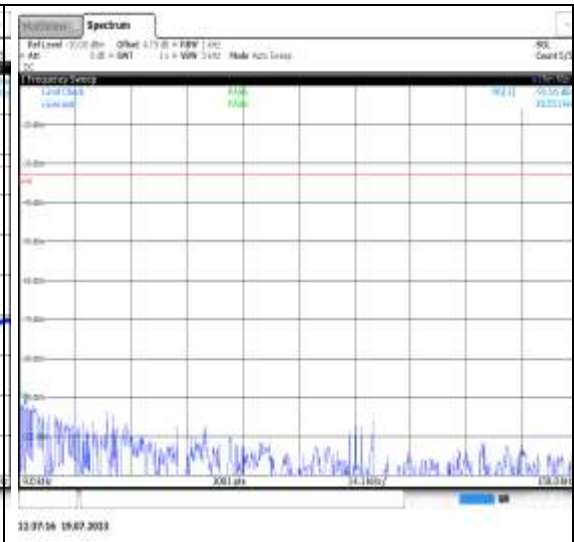
1-N71-PC3-15-10-M-2-N/A-DFT-PI2BPSK-Edge_1RB_Right-1@51-1000-3000-Ant1-1370.20--39.35--13-PASS



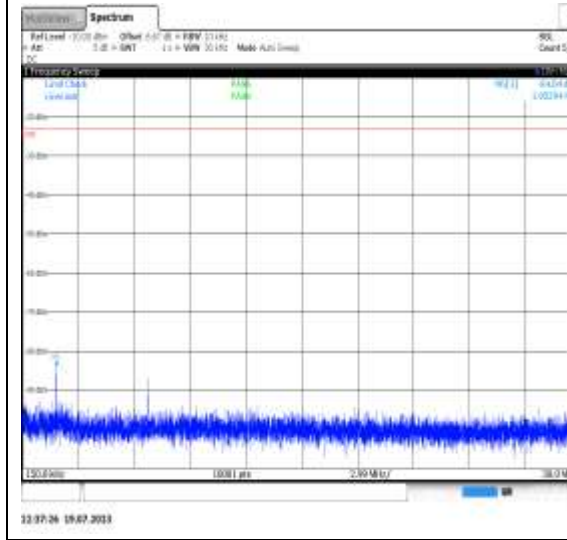
1-N71-PC3-15-10-M-2-N/A-DFT-PI2BPSK-Edge_1RB_Right-1@51-3000-12000-Ant1-3425.25--41.34--13-PASS



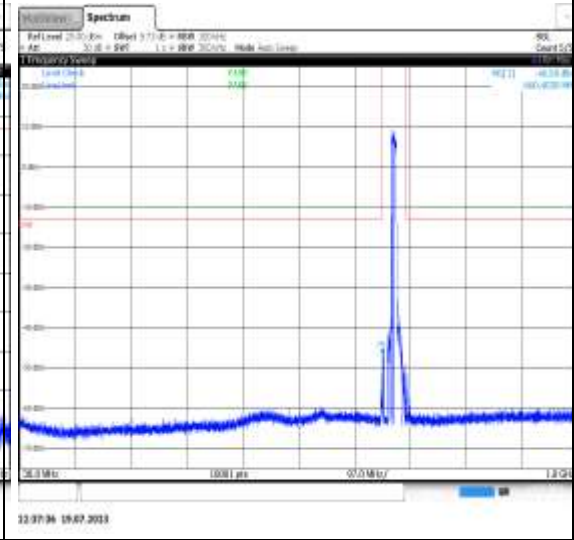
1-N71-PC3-15-10-M-2-N/A-DFT-PI2BPSK-Edge_1RB_Right-1@51-12000-20000-Ant1-18975.20--49.48--13-PASS



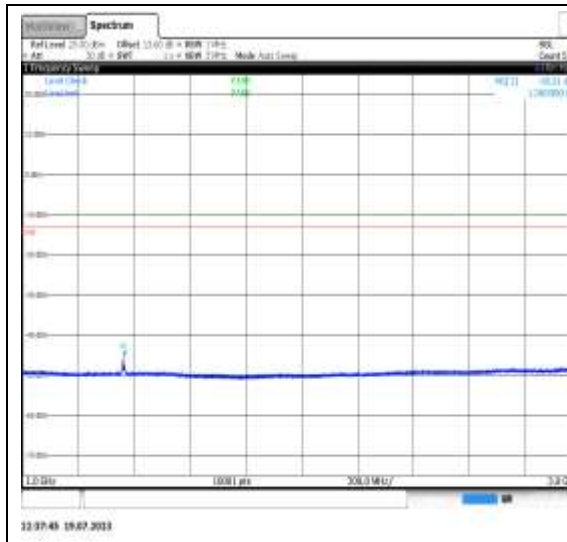
1-N71-PC3-15-10-M-3-N/A-DFT-PI2BPSK-Outer_Full-50@0-0.009-0.15-Ant1-0.01--91.95--33-PASS



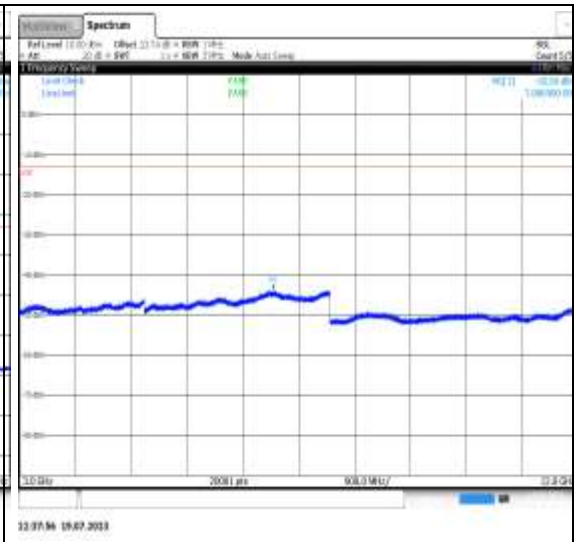
1-N71-PC3-15-10-M-3-N/A-DFT-PI2BPSK-Outer_Full-50@0-0.15-30-Ant1-1.95--84.04--23-PASS



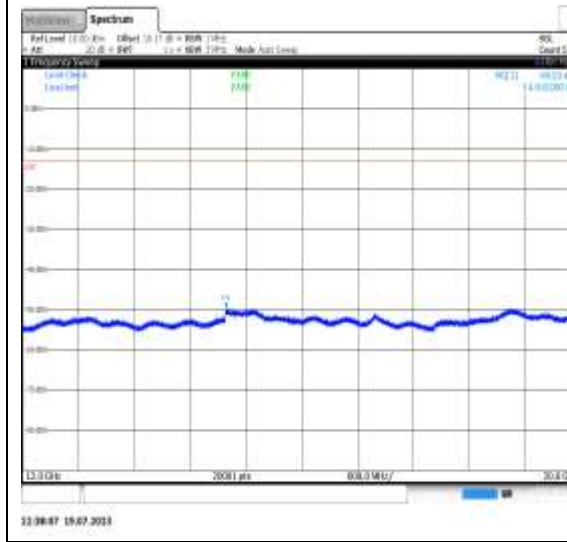
1-N71-PC3-15-10-M-3-N/A-DFT-PI2BPSK-Outer_Full-50@0-30-1000-Ant1-660.40--46.58--13-PASS



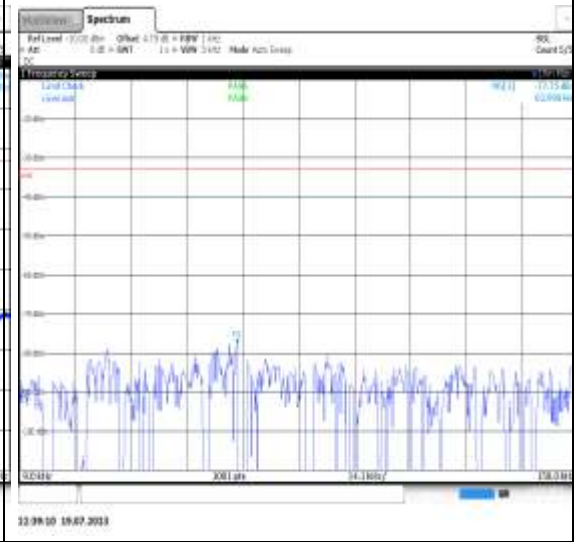
1-N71-PC3-15-10-M-3-N/A-DFT-PI2BPSK-Outer_Full-50@0-1000-3000-Ant1-1365.00--45.31--13-PASS



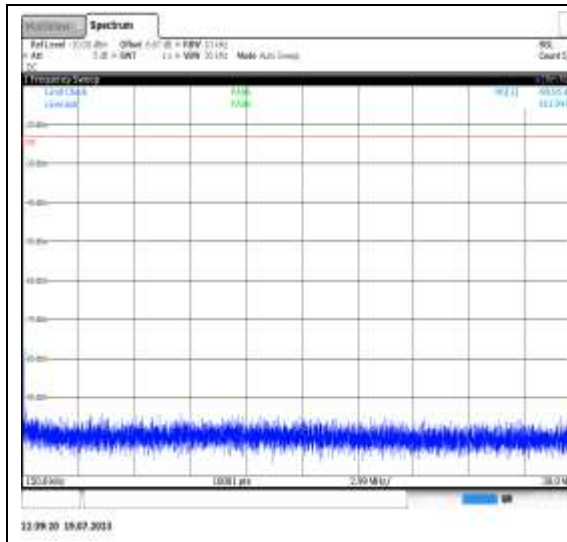
1-N71-PC3-15-10-M-3-N/A-DFT-PI2BPSK-Outer_Full-50@0-3000-12000-Ant1-7086.90--43.58--13-PASS



1-N71-PC3-15-10-M-3-N/A-DFT-PI2BPSK-Outer_Full-50@0-12000-20000-Ant1-14915.20--49.53--13-PASS

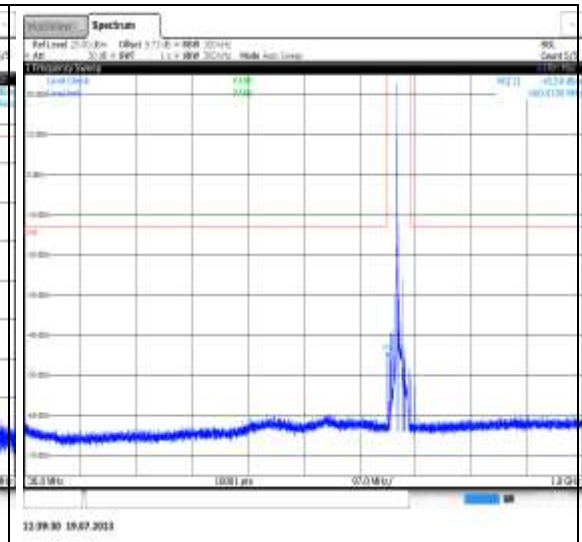


1-N71-PC3-15-10-M-4-N/A-DFT-QPSK-Edge_1RB_Left-1@0-0.009-0.15-Ant1-0.06--77.75--33-PASS



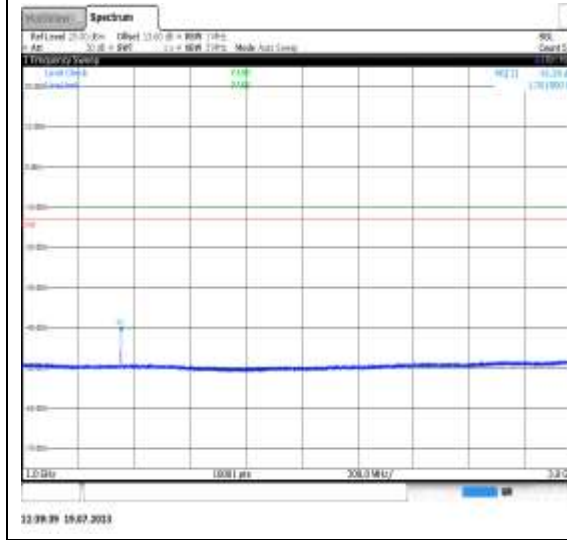
12.09.30 19.07.2013

1-N71-PC3-15-10-M-4-N/A-DFT-QPSK-Edge_1RB_Left-1@0-0.15-30-Ant1-0.16--80.95--23-PASS



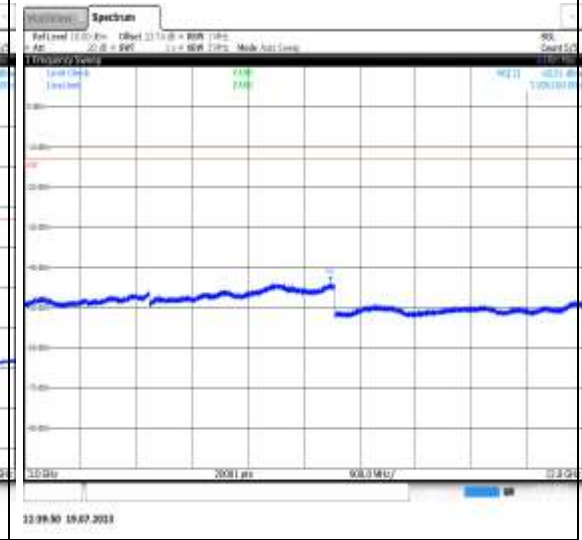
12.09.30 19.07.2013

1-N71-PC3-15-10-M-4-N/A-DFT-QPSK-Edge_1RB_Left-1@0-30-1000-Ant1-660.02--45.58--13-PASS



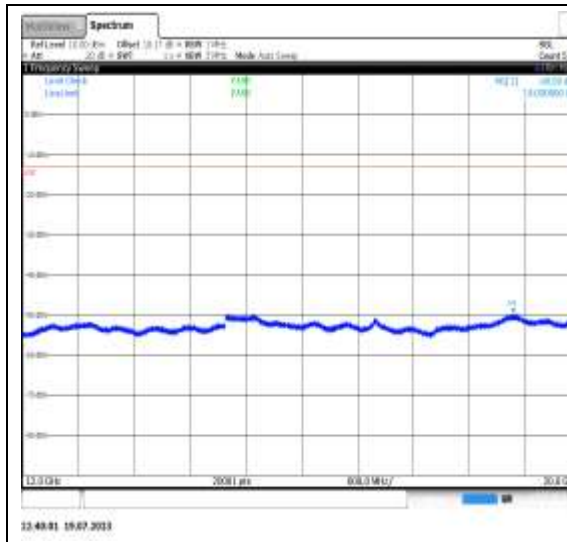
12.09.30 19.07.2013

1-N71-PC3-15-10-M-4-N/A-DFT-QPSK-Edge_1RB_Left-1@0-1000-3000-Ant1-1351.80--41.26--13-PASS

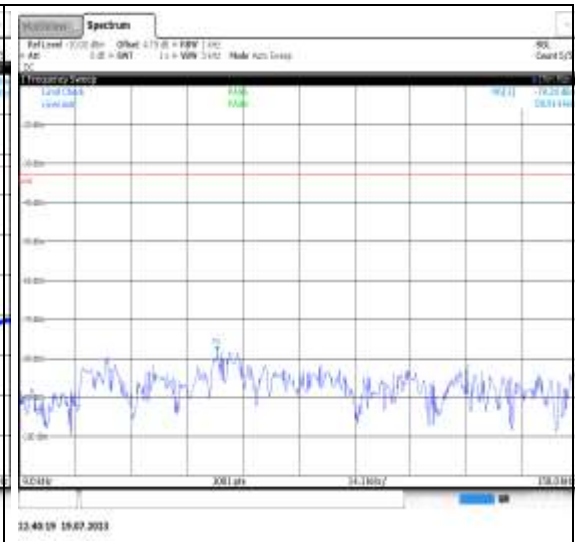


12.09.30 19.07.2013

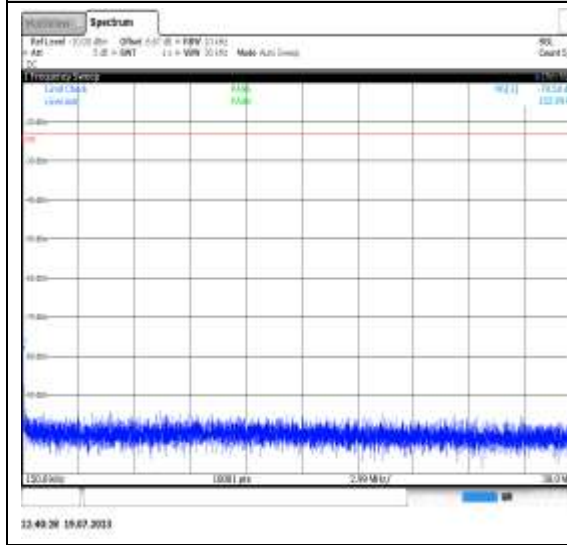
1-N71-PC3-15-10-M-4-N/A-DFT-QPSK-Edge_1RB_Left-1@0-3000-12000-Ant1-7926.15--43.51--13-PASS



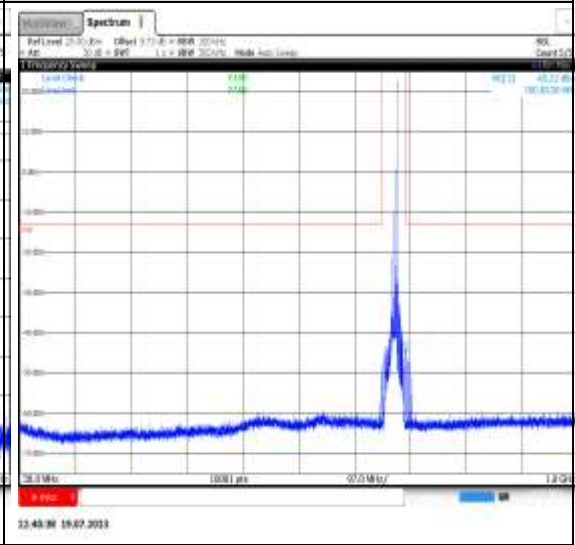
1-N71-PC3-15-10-M-4-N/A-DFT-QPSK-Edge_1RB_Left-1@0-12000-20000-Ant1-19030.80--49.59--13-PASS



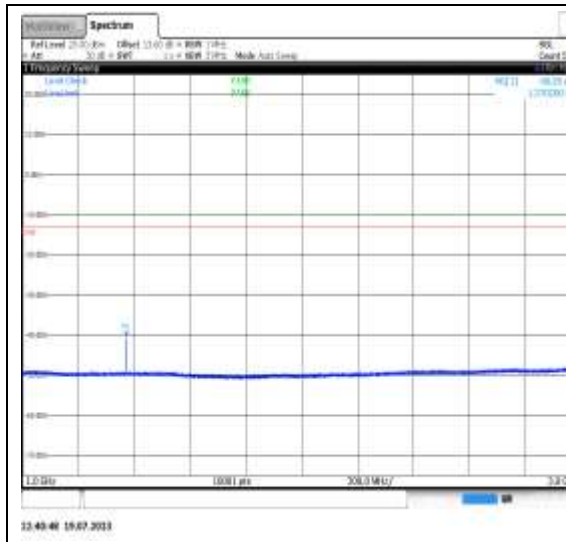
1-N71-PC3-15-10-M-5-N/A-DFT-QPSK-Edge_1RB_Right-1@51-0.009-0.15-Ant1-0.06--78.20--33-PASS



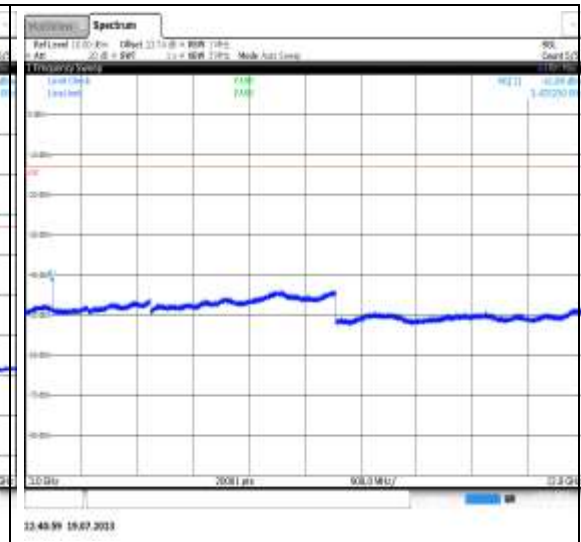
1-N71-PC3-15-10-M-5-N/A-DFT-QPSK-Edge_1RB_Right-1@51-0.15-30-Ant1-0.15--78.58--23-PASS



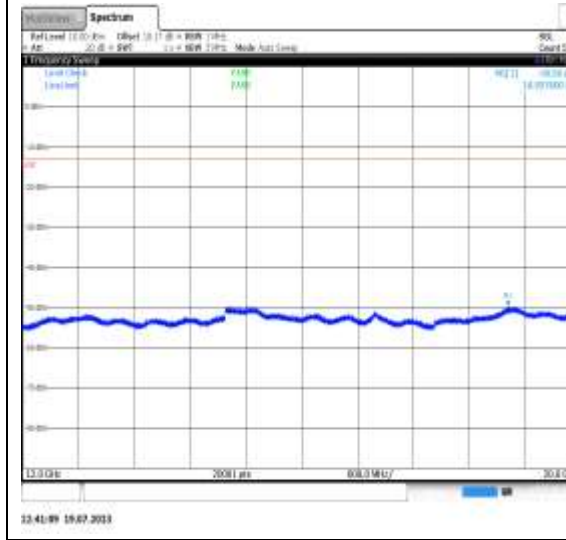
1-N71-PC3-15-10-M-5-N/A-DFT-QPSK-Edge_1RB_Right-1@51-30-1000-Ant1-700.85--45.22--13-PASS



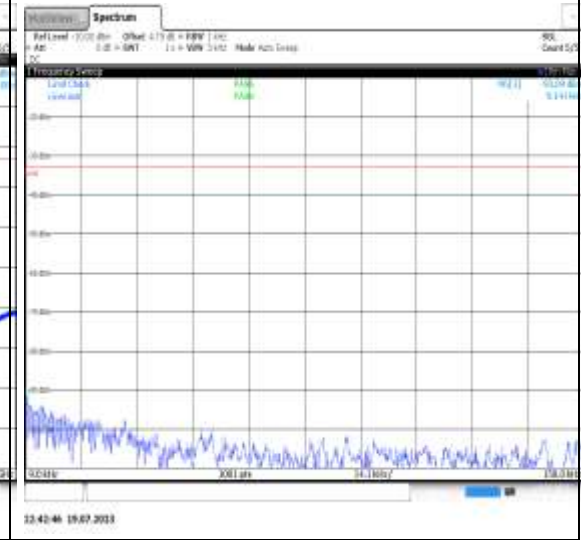
1-N71-PC3-15-10-M-5-N/A-DFT-QPSK-Edge_1RB_Right-1@51-1000-3000-Ant1-1370.20--40.35--13-PASS



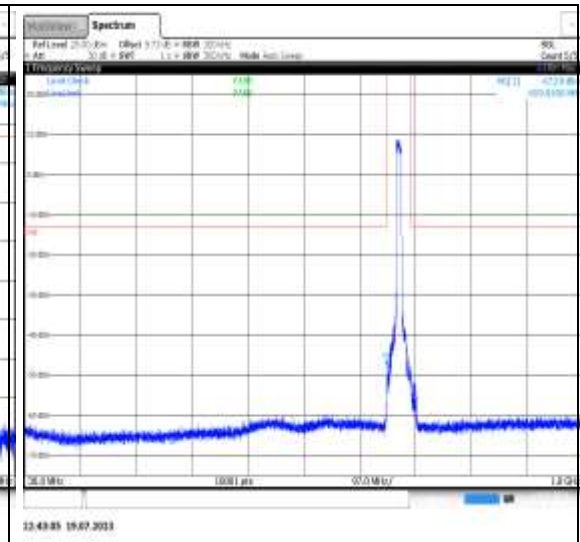
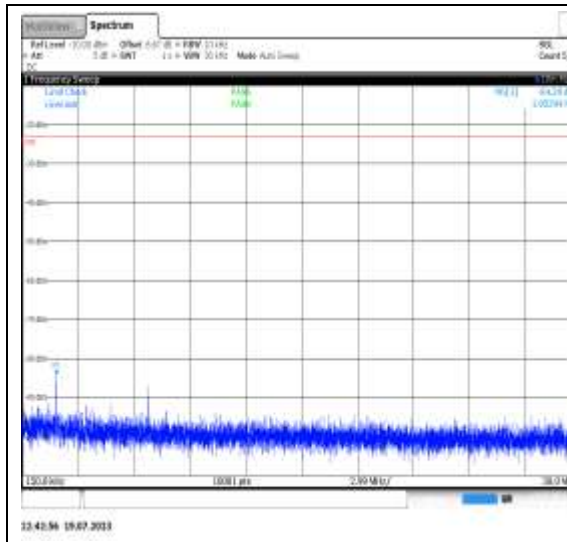
1-N71-PC3-15-10-M-5-N/A-DFT-QPSK-Edge_1RB_Right-1@51-3000-12000-Ant1-3425.25--41.88--13-PASS



1-N71-PC3-15-10-M-5-N/A-DFT-QPSK-Edge_1RB_Right-1@51-12000-20000-Ant1-18957.60--49.58--13-PASS

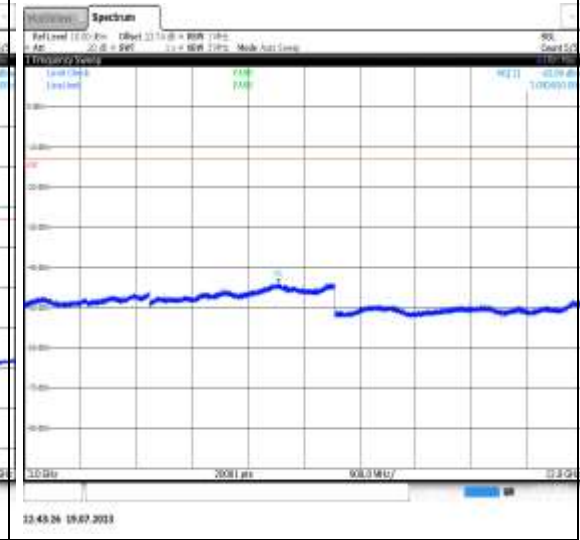
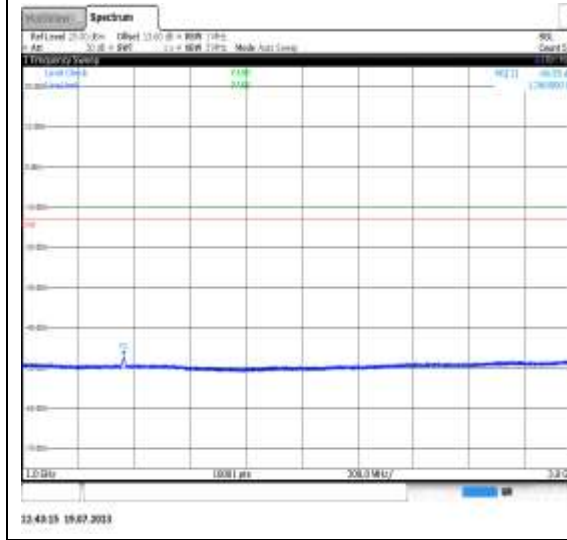


1-N71-PC3-15-10-M-6-N/A-DFT-QPSK-Outer_Full-50@0-0.009-0.15-Ant1-0.01--93.09--33-PASS



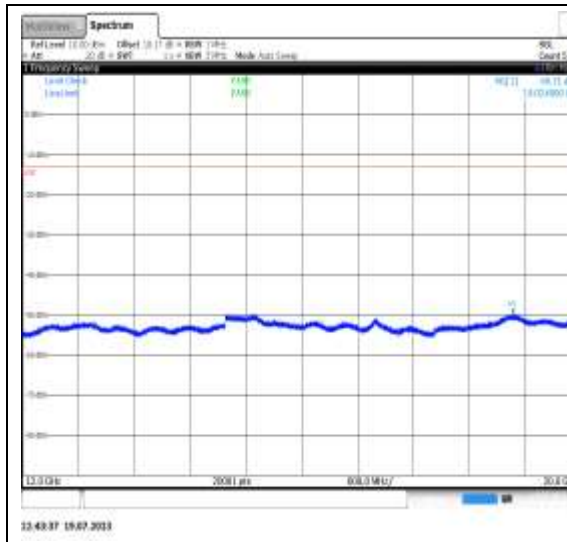
1-N71-PC3-15-10-M-6-N/A-DFT-QPSK-
Outer_Full-50@0-0.15-30-Ant1-1.95--84.28--
23-PASS

1-N71-PC3-15-10-M-6-N/A-DFT-QPSK-
Outer_Full-50@0-30-1000-Ant1-659.05--
47.59--13-PASS



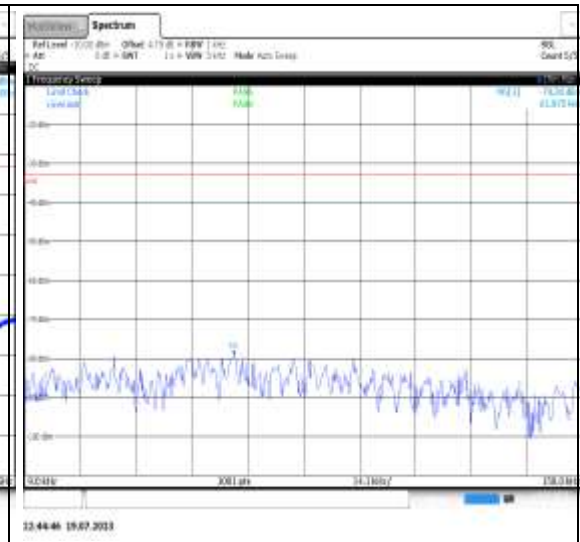
1-N71-PC3-15-10-M-6-N/A-DFT-QPSK-
Outer_Full-50@0-1000-3000-Ant1-1360.80--
46.95--13-PASS

1-N71-PC3-15-10-M-6-N/A-DFT-QPSK-
Outer_Full-50@0-3000-12000-Ant1-7093.65--
43.99--13-PASS



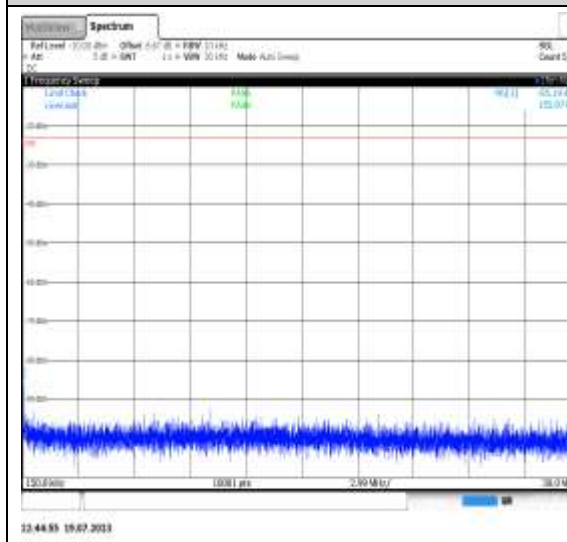
12:49:37 19.07.2023

1-N71-PC3-15-10-M-6-N/A-DFT-QPSK-Outer_Full-50@0-12000-20000-Ant1-19024.80--49.71--13-PASS



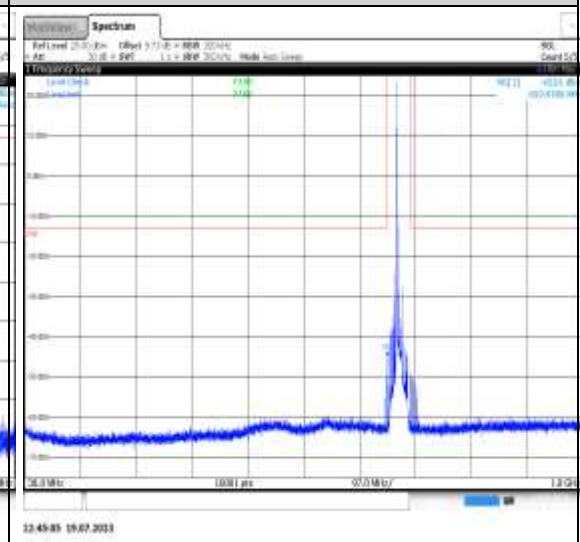
12:44:46 19.07.2023

1-N71-PC3-15-10-M-7-N/A-DFT-16QAM-Edge_1RB_Left-1@0-0.009-0.15-Ant1-0.06--79.30--33-PASS



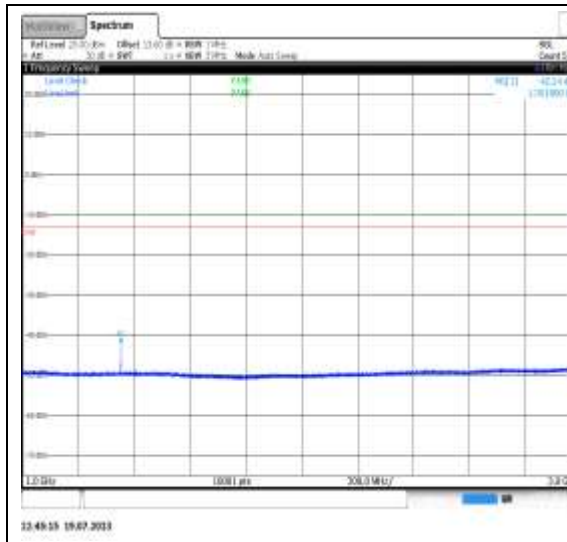
12:44:55 19.07.2023

1-N71-PC3-15-10-M-7-N/A-DFT-16QAM-Edge_1RB_Left-1@0-0.15-30-Ant1-0.16--85.19--23-PASS

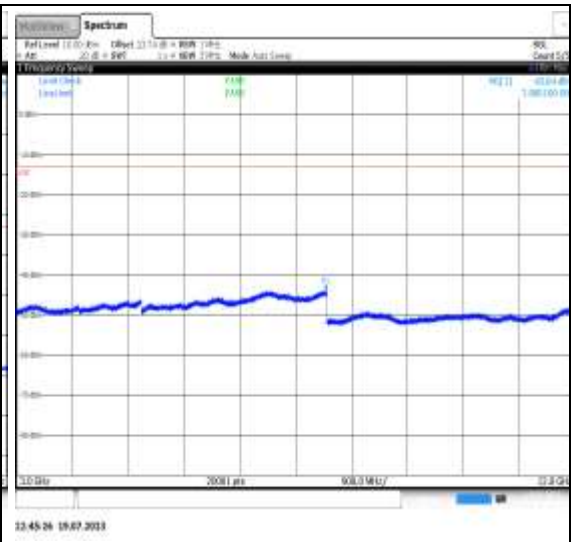


12:45:55 19.07.2023

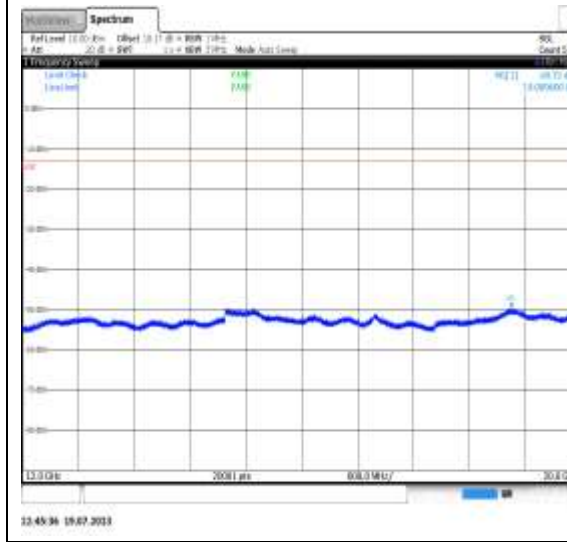
1-N71-PC3-15-10-M-7-N/A-DFT-16QAM-Edge_1RB_Left-1@0-30-1000-Ant1-659.92--45.01--13-PASS



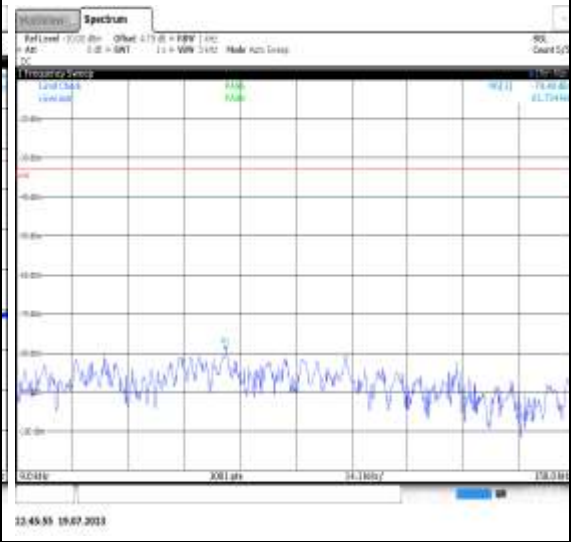
1-N71-PC3-15-10-M-7-N/A-DFT-16QAM-Edge_1RB_Left-1@0-1000-3000-Ant1-1351.80--42.24--13-PASS



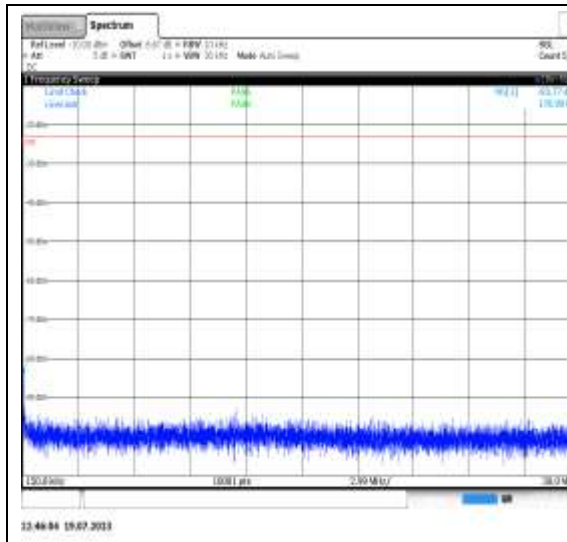
1-N71-PC3-15-10-M-7-N/A-DFT-16QAM-Edge_1RB_Left-1@0-3000-12000-Ant1-7985.10--43.84--13-PASS



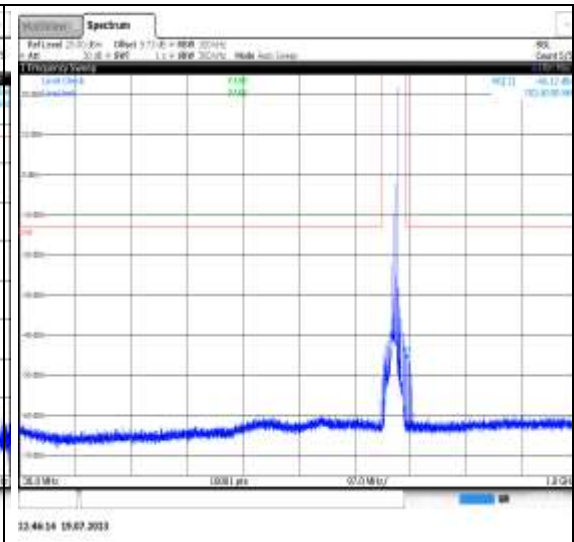
1-N71-PC3-15-10-M-7-N/A-DFT-16QAM-Edge_1RB_Left-1@0-12000-20000-Ant1-19009.60--49.72--13-PASS



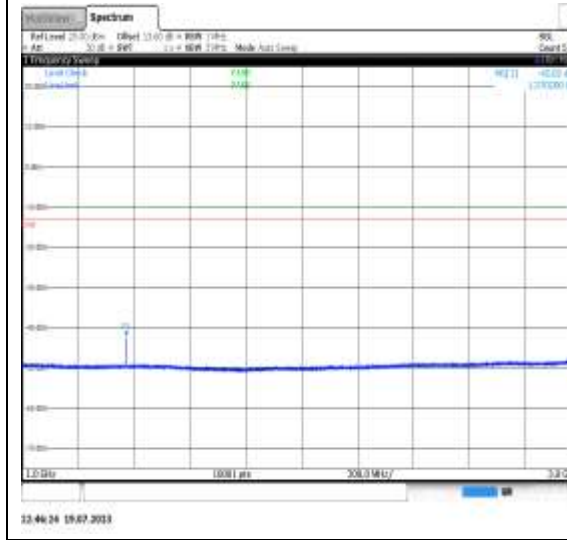
1-N71-PC3-15-10-M-8-N/A-DFT-16QAM-Edge_1RB_Right-1@51.009-0.15-Ant1-0.06--79.48--33-PASS



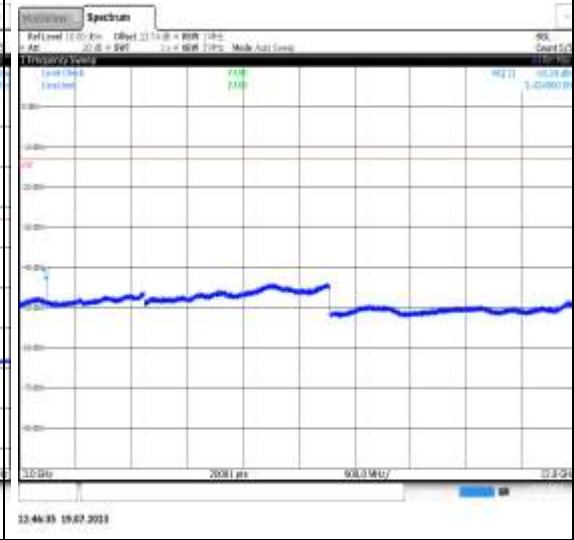
1-N71-PC3-15-10-M-8-N/A-DFT-16QAM-Edge_1RB_Right-1@51-0.15-30-Ant1-0.17--83.77--23-PASS



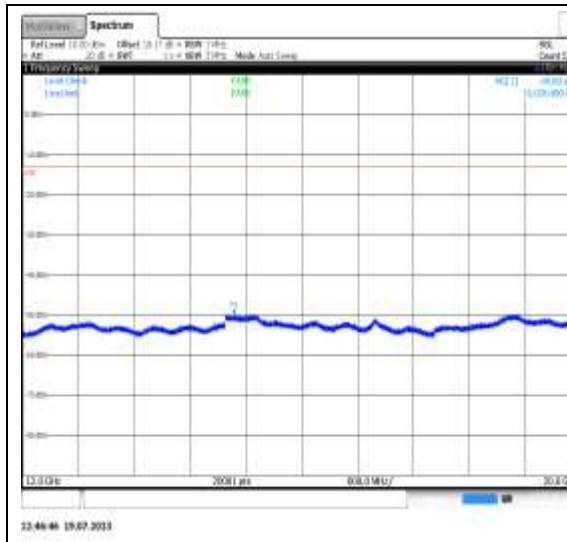
1-N71-PC3-15-10-M-8-N/A-DFT-16QAM-Edge_1RB_Right-1@51-30-1000-Ant1-703.86--46.12--13-PASS



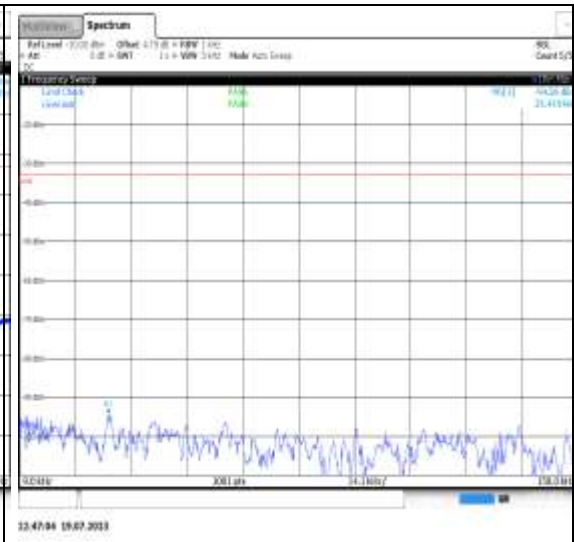
1-N71-PC3-15-10-M-8-N/A-DFT-16QAM-Edge_1RB_Right-1@51-1000-3000-Ant1-1370.20--42.02--13-PASS



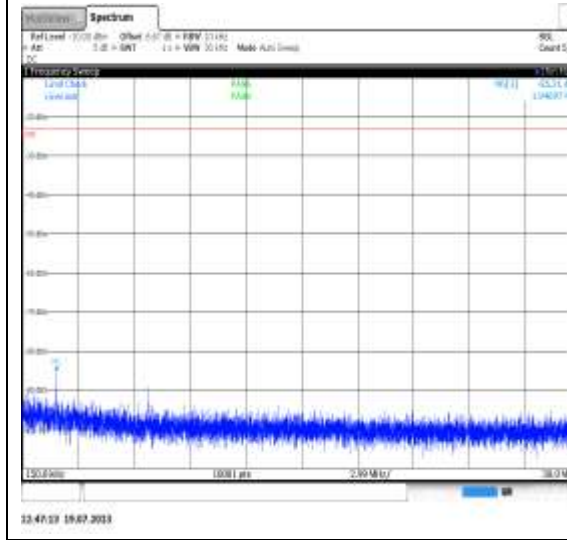
1-N71-PC3-15-10-M-8-N/A-DFT-16QAM-Edge_1RB_Right-1@51-3000-12000-Ant1-3424.80--43.38--13-PASS



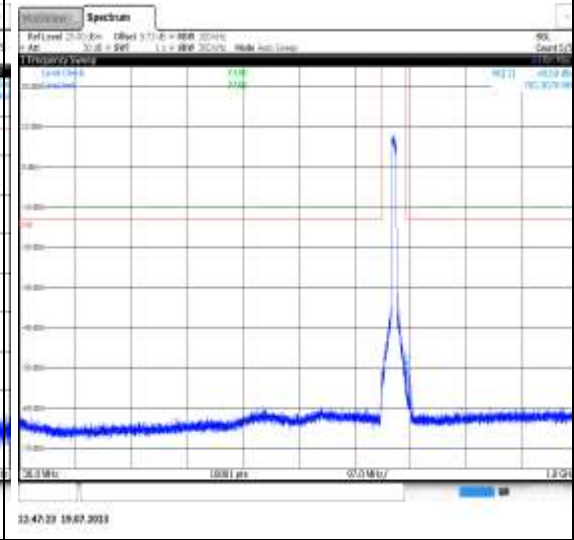
1-N71-PC3-15-10-M-8-N/A-DFT-16QAM-Edge_1RB_Right-1@51-12000-20000-Ant1-15026.40--49.80--13-PASS



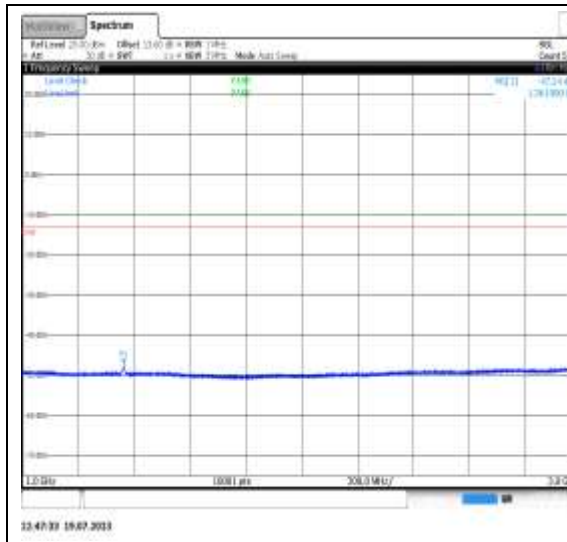
1-N71-PC3-15-10-M-9-N/A-DFT-16QAM-Outer_Full-50@0-0.009-0.15-Ant1-0.03--94.36--33-PASS



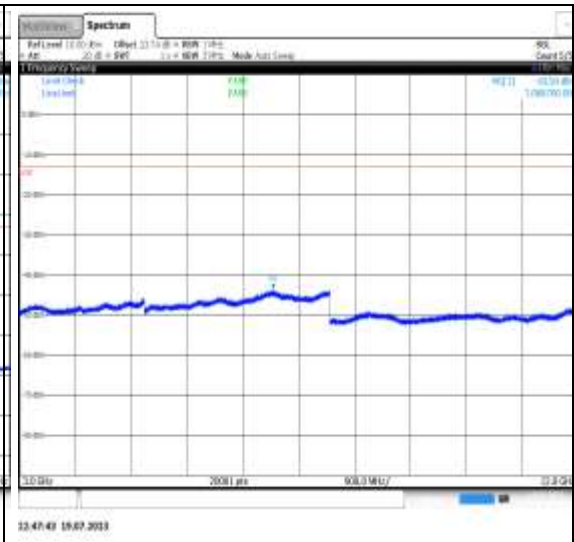
1-N71-PC3-15-10-M-9-N/A-DFT-16QAM-Outer_Full-50@0-0.15-30-Ant1-1.95--85.21--23-PASS



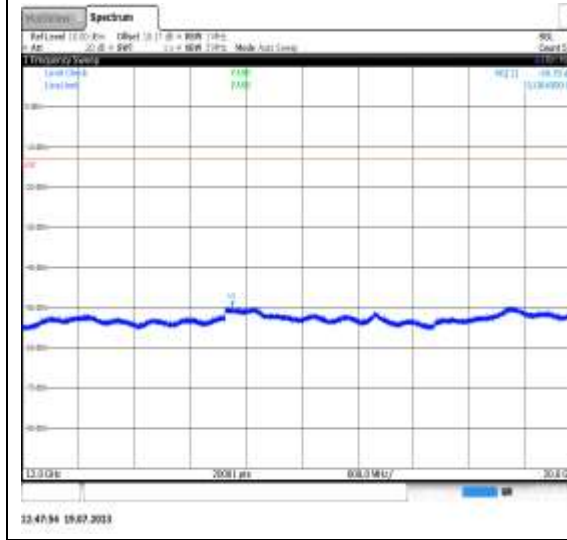
1-N71-PC3-15-10-M-9-N/A-DFT-16QAM-Outer_Full-50@0-30-1000-Ant1-702.31--49.58--13-PASS



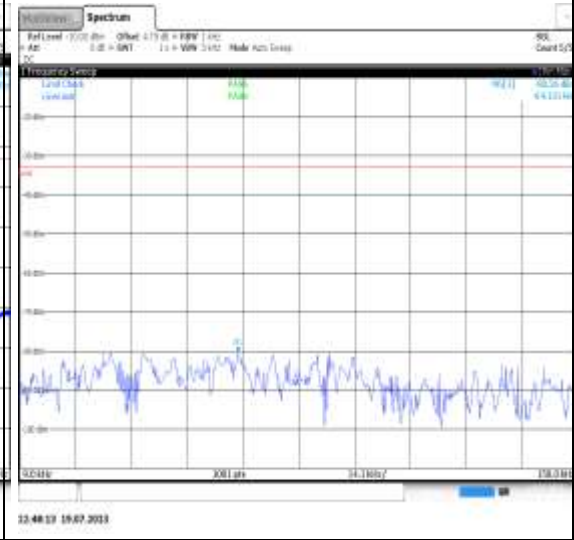
1-N71-PC3-15-10-M-9-N/A-DFT-16QAM-Outer_Full-50@0-1000-3000-Ant1-1361.00--47.24--13-PASS



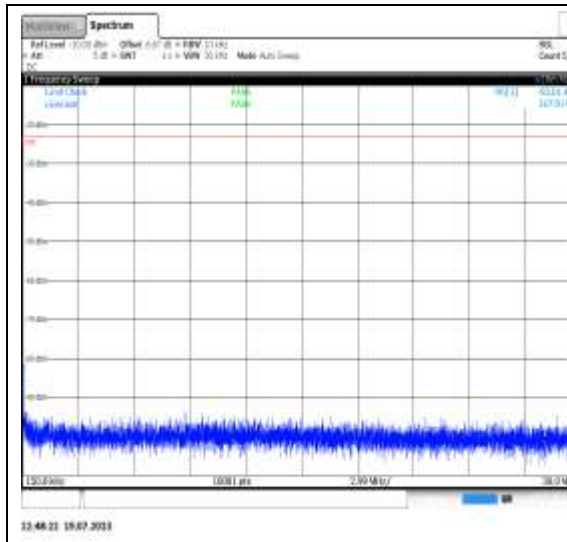
1-N71-PC3-15-10-M-9-N/A-DFT-16QAM-Outer_Full-50@0-3000-12000-Ant1-7088.70--43.50--13-PASS



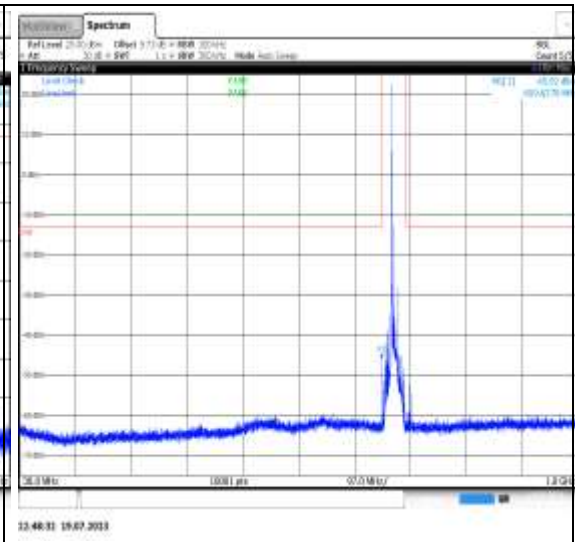
1-N71-PC3-15-10-M-9-N/A-DFT-16QAM-Outer_Full-50@0-12000-20000-Ant1-15004.00--49.70--13-PASS



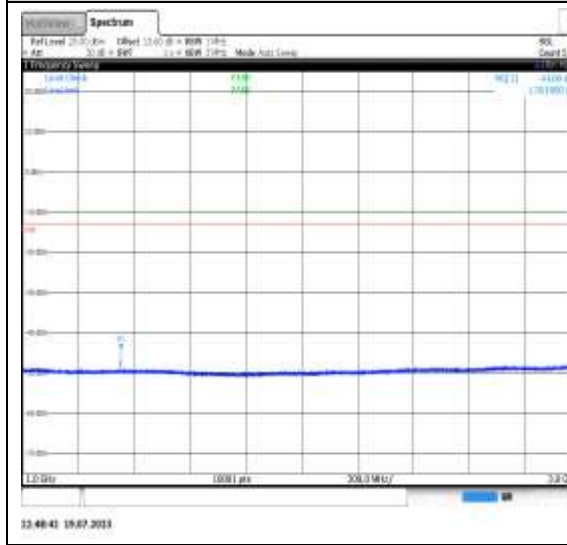
1-N71-PC3-15-10-M-10-N/A-DFT-64QAM-Edge_1RB_Left-1@0-0.009-0.15-Ant1-0.06--80.26--33-PASS



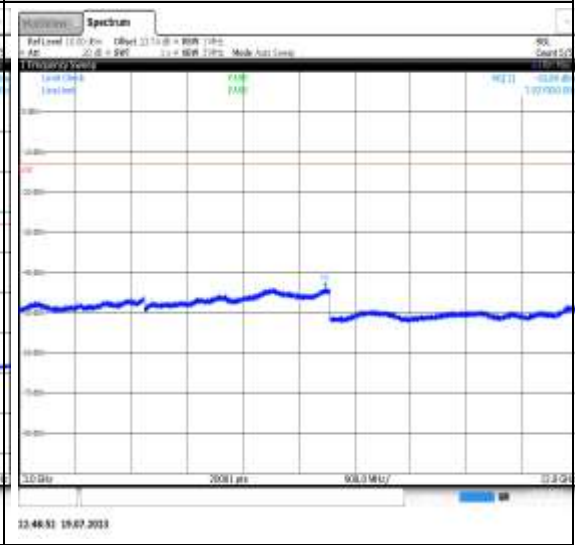
1-N71-PC3-15-10-M-10-N/A-DFT-64QAM-
Edge_1RB_Left-1@0-0.15-30-Ant1-0.17--
83.01--23-PASS



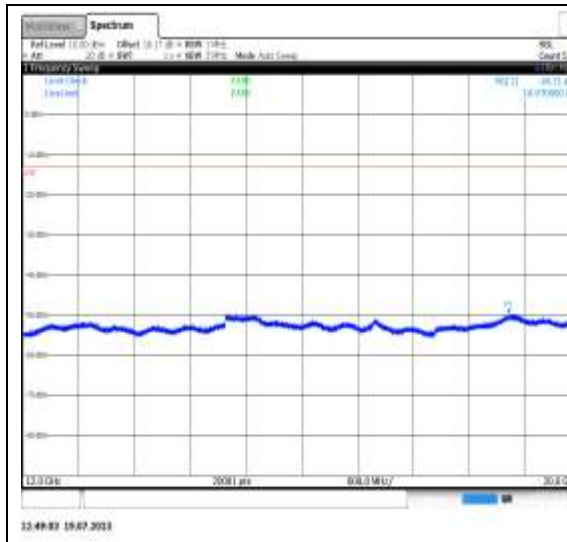
1-N71-PC3-15-10-M-10-N/A-DFT-64QAM-
Edge_1RB_Left-1@0-30-1000-Ant1-659.63--
45.92--13-PASS



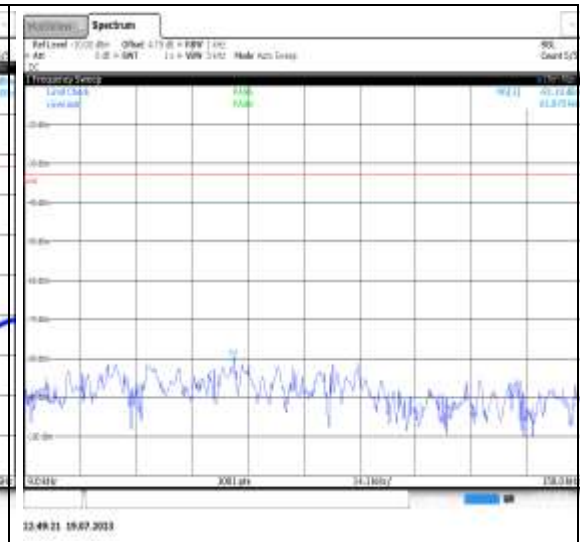
1-N71-PC3-15-10-M-10-N/A-DFT-64QAM-
Edge_1RB_Left-1@0-1000-3000-Ant1-
1351.80--44.00--13-PASS



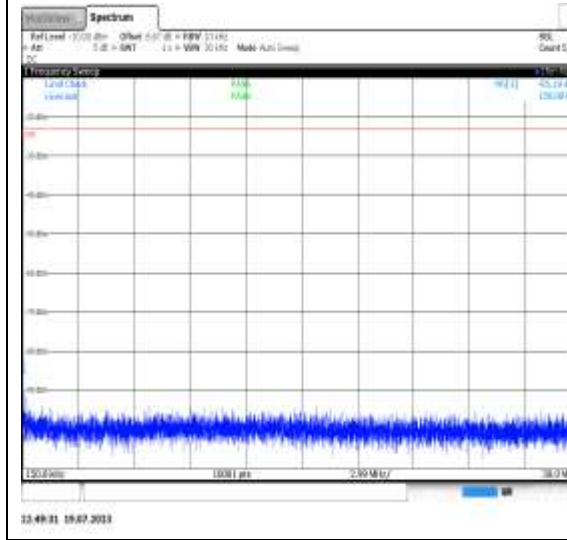
1-N71-PC3-15-10-M-10-N/A-DFT-64QAM-
Edge_1RB_Left-1@0-3000-12000-Ant1-
7927.05--43.88--13-PASS



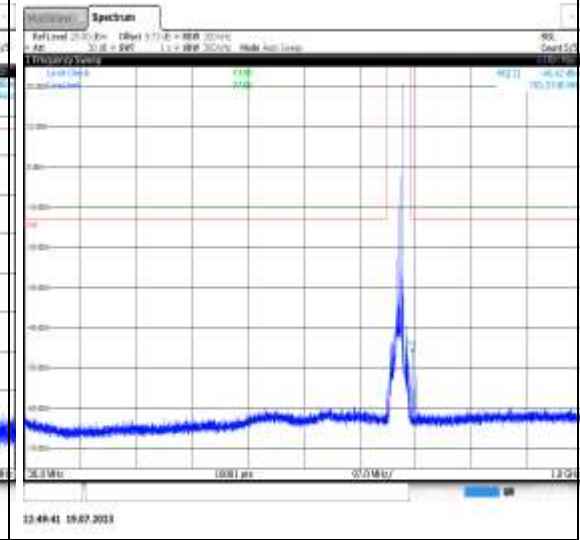
1-N71-PC3-15-10-M-10-N/A-DFT-64QAM-Edge_1RB_Left-1@0-12000-20000-Ant1-18970.80--49.71--13-PASS



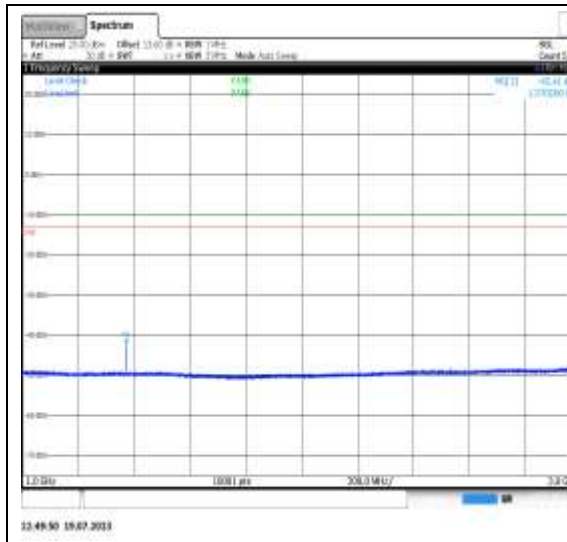
1-N71-PC3-15-10-M-11-N/A-DFT-64QAM-Edge_1RB_Right-1@51-0.009-0.15-Ant1-0.06--81.10--33-PASS



1-N71-PC3-15-10-M-11-N/A-DFT-64QAM-Edge_1RB_Right-1@51-0.15-30-Ant1-0.15--85.19--23-PASS

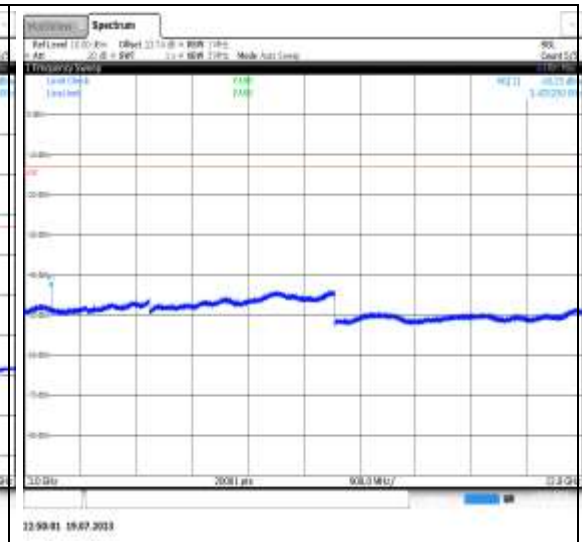


1-N71-PC3-15-10-M-11-N/A-DFT-64QAM-Edge_1RB_Right-1@51-30-1000-Ant1-703.37--46.42--13-PASS



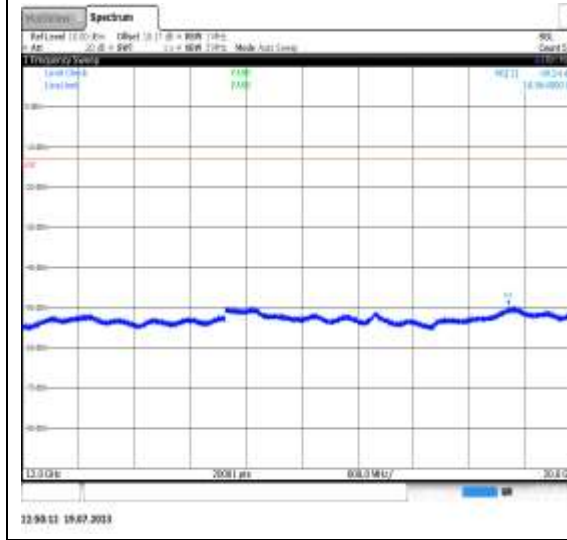
12:48:50 19.07.2013

1-N71-PC3-15-10-M-11-N/A-DFT-64QAM-Edge_1RB_Right-1@51-1000-3000-Ant1-1370.20--42.41--13-PASS



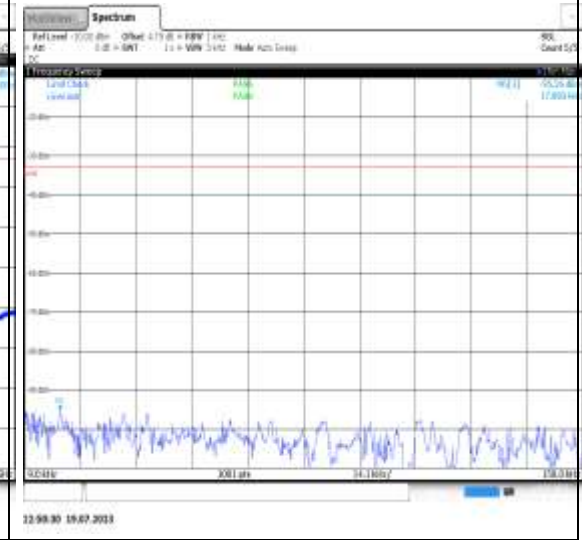
12:59:01 19.07.2013

1-N71-PC3-15-10-M-11-N/A-DFT-64QAM-Edge_1RB_Right-1@51-3000-12000-Ant1-3425.25--43.25--13-PASS



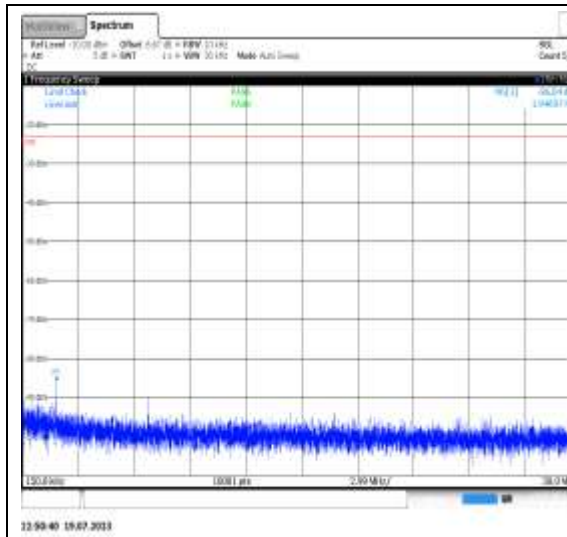
12:59:11 19.07.2013

1-N71-PC3-15-10-M-11-N/A-DFT-64QAM-Edge_1RB_Right-1@51-12000-20000-Ant1-18964.80--49.34--13-PASS

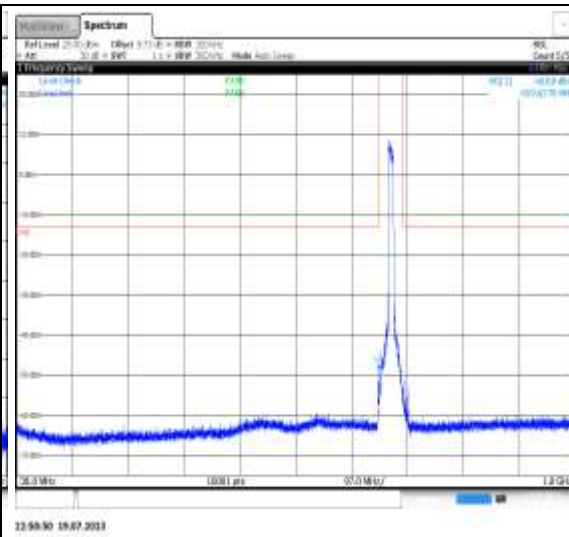


12:58:30 19.07.2013

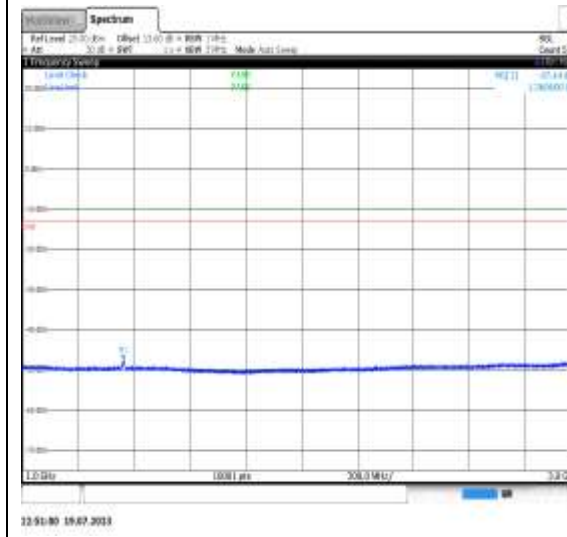
1-N71-PC3-15-10-M-12-N/A-DFT-64QAM-Outer_Full-50@0-0.009-0.15-Ant1-0.02--95.26--33-PASS



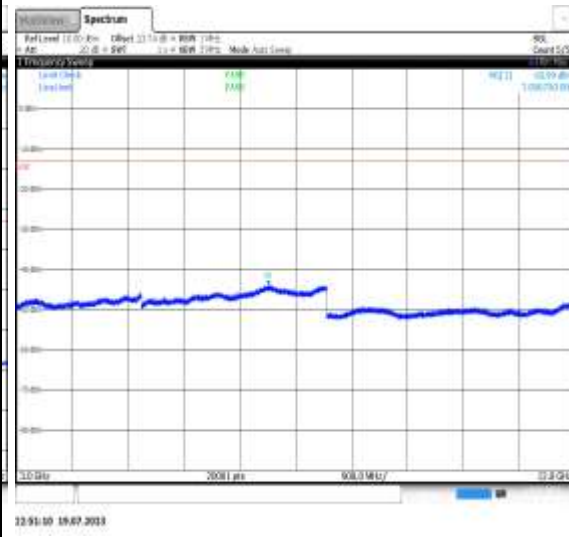
1-N71-PC3-15-10-M-12-N/A-DFT-64QAM-Outer_Full-50@0-0.15-30-Ant1-1.95--86.04--23-PASS



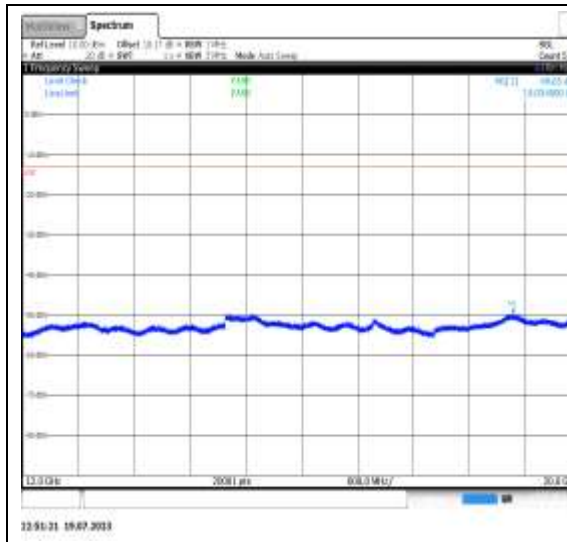
1-N71-PC3-15-10-M-12-N/A-DFT-64QAM-Outer_Full-50@0-30-1000-Ant1-659.63--48.68--13-PASS



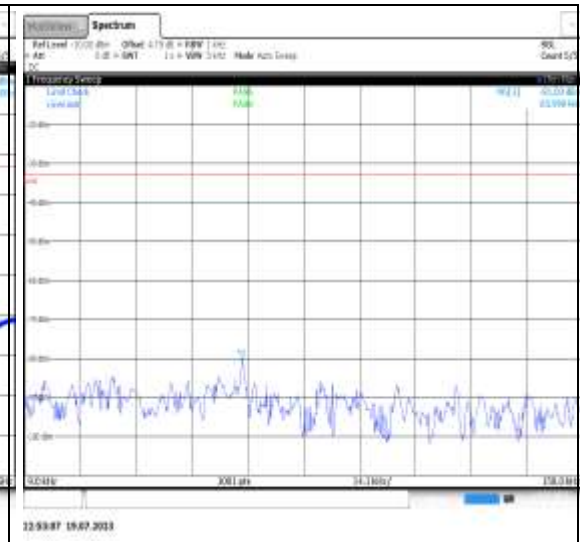
1-N71-PC3-15-10-M-12-N/A-DFT-64QAM-Outer_Full-50@0-1000-3000-Ant1-1360.60--47.44--13-PASS



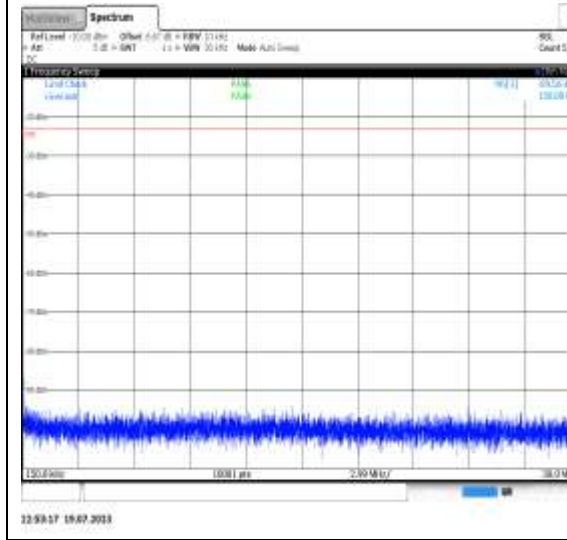
1-N71-PC3-15-10-M-12-N/A-DFT-64QAM-Outer_Full-50@0-3000-12000-Ant1-7056.75--43.99--13-PASS



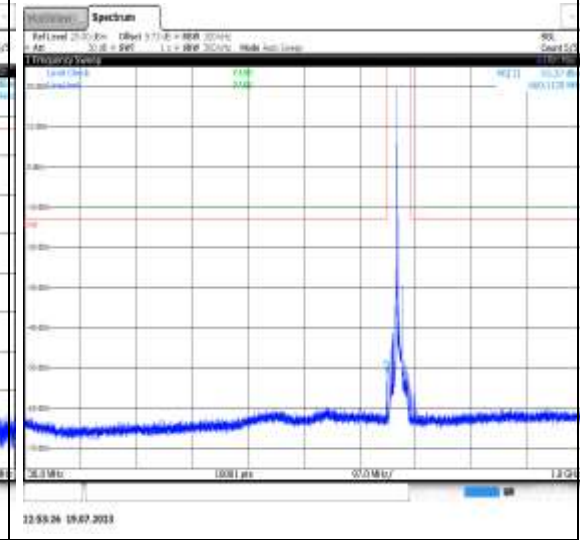
1-N71-PC3-15-10-M-12-N/A-DFT-64QAM-Outer_Full-50@0-12000-20000-Ant1-19034.80--49.65--13-PASS



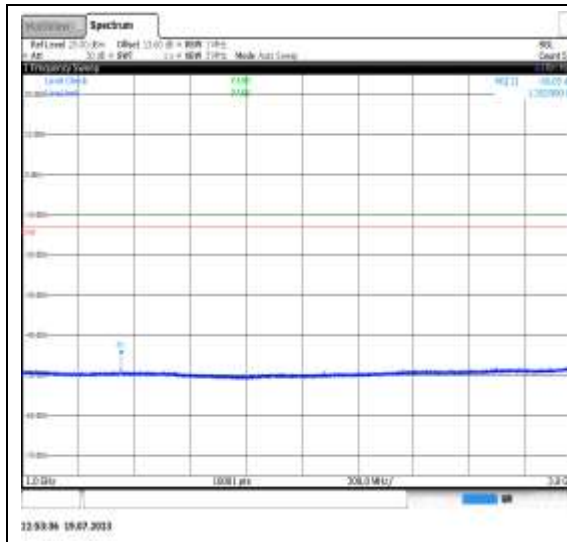
1-N71-PC3-15-10-M-13-N/A-DFT-256QAM-Edge_1RB_Left-1@0-0.009-0.15-Ant1-0.06--81.03--33-PASS



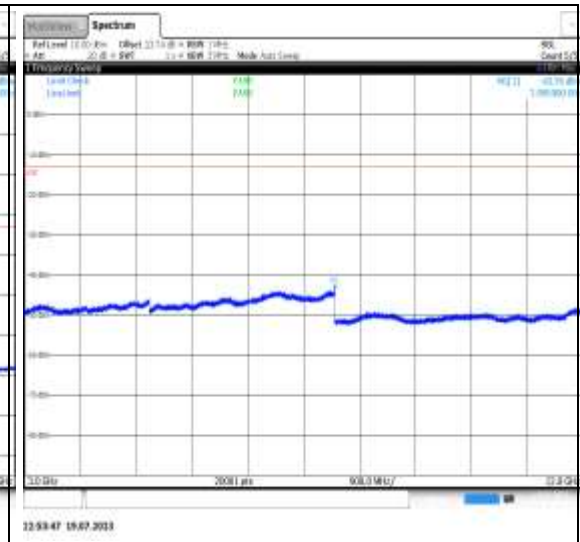
1-N71-PC3-15-10-M-13-N/A-DFT-256QAM-Edge_1RB_Left-1@0-0.15-30-Ant1-0.15--89.56--23-PASS



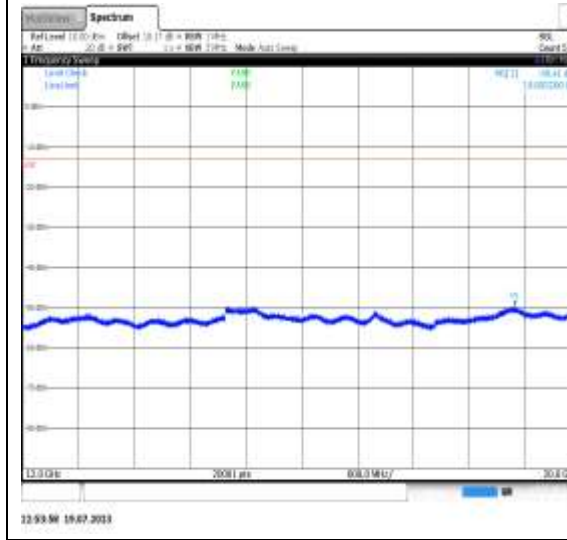
1-N71-PC3-15-10-M-13-N/A-DFT-256QAM-Edge_1RB_Left-1@0-30-1000-Ant1-660.11--51.37--13-PASS



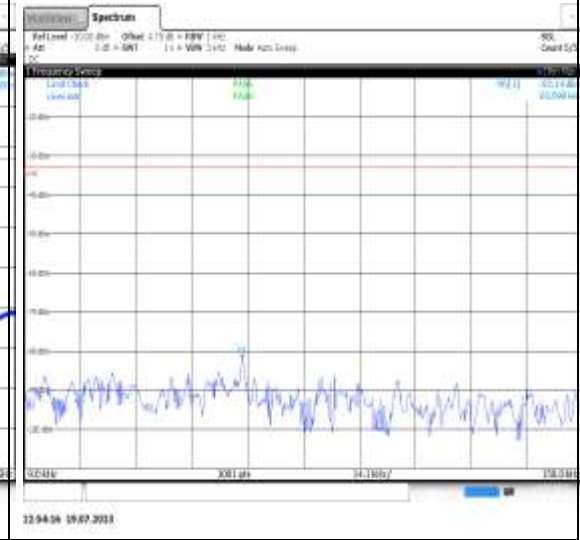
1-N71-PC3-15-10-M-13-N/A-DFT-256QAM-Edge_1RB_Left-1@0-1000-3000-Ant1-1352.00--45.05--13-PASS



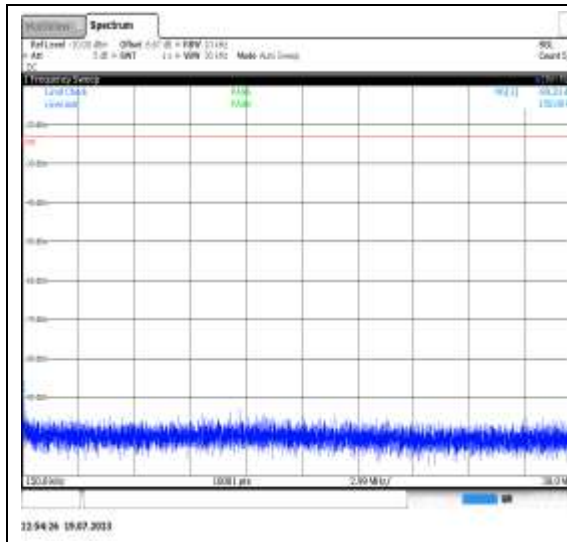
1-N71-PC3-15-10-M-13-N/A-DFT-256QAM-Edge_1RB_Left-1@0-3000-12000-Ant1-7995.90--43.76--13-PASS



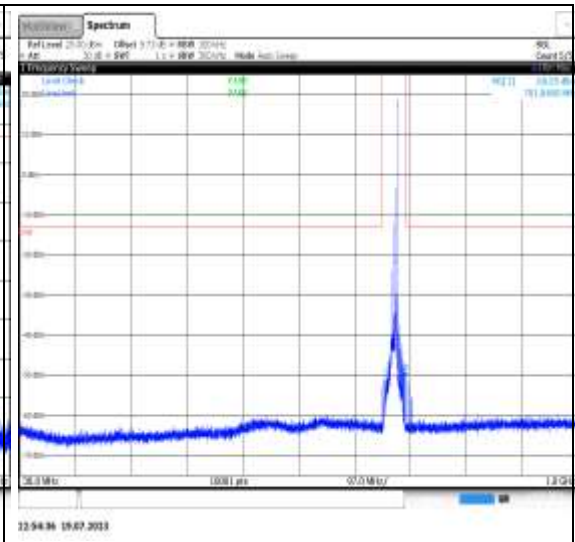
1-N71-PC3-15-10-M-13-N/A-DFT-256QAM-Edge_1RB_Left-1@0-12000-20000-Ant1-19055.20--49.41--13-PASS



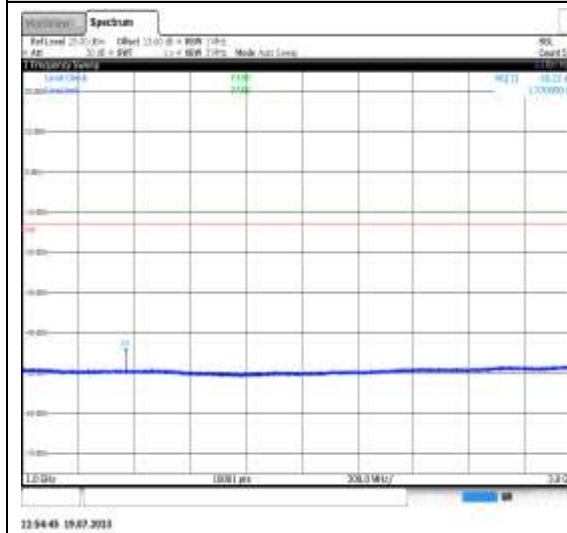
1-N71-PC3-15-10-M-14-N/A-DFT-256QAM-Edge_1RB_Right-1@51.0-0.009-0.15-Ant1-0.06--82.14--33-PASS



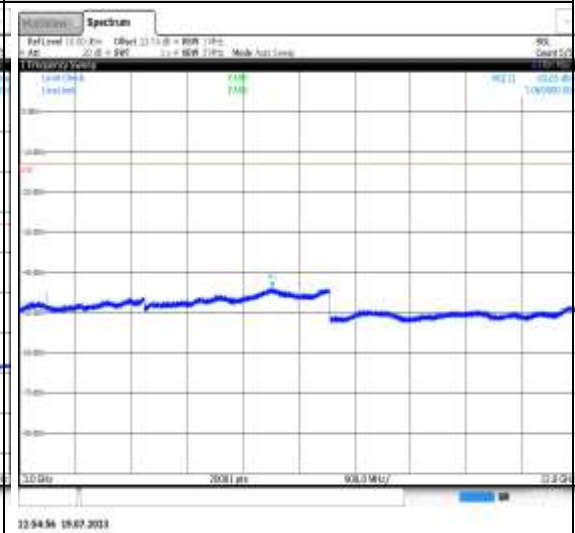
1-N71-PC3-15-10-M-14-N/A-DFT-256QAM-Edge_1RB_Right-1@51-0.15-30-Ant1-0.15--88.33--23-PASS



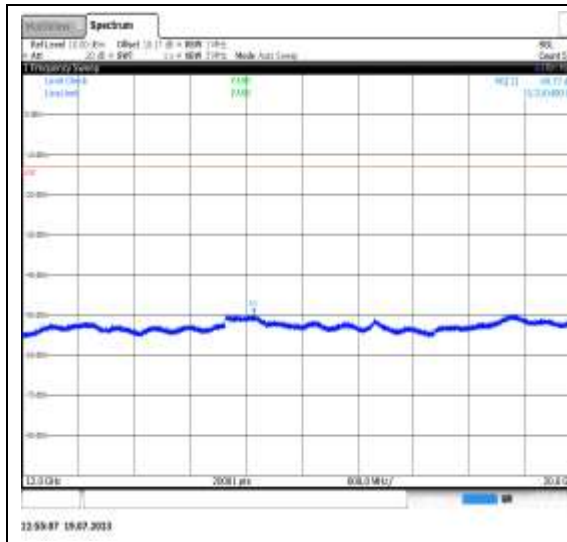
1-N71-PC3-15-10-M-14-N/A-DFT-256QAM-Edge_1RB_Right-1@51-30-1000-Ant1-701.05--50.55--13-PASS



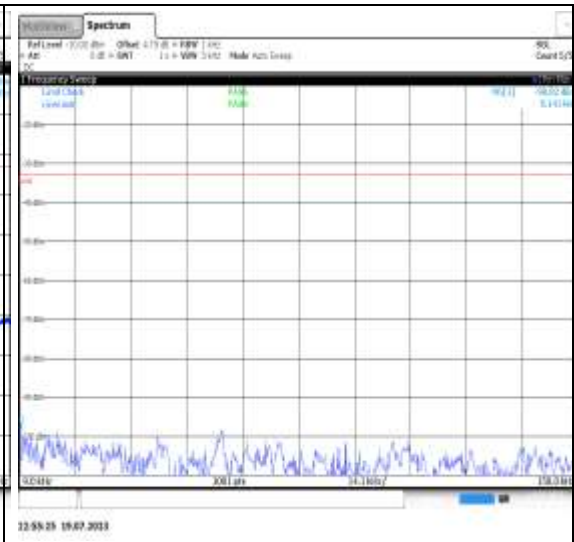
1-N71-PC3-15-10-M-14-N/A-DFT-256QAM-Edge_1RB_Right-1@51-1000-3000-Ant1-1370.00--45.22--13-PASS



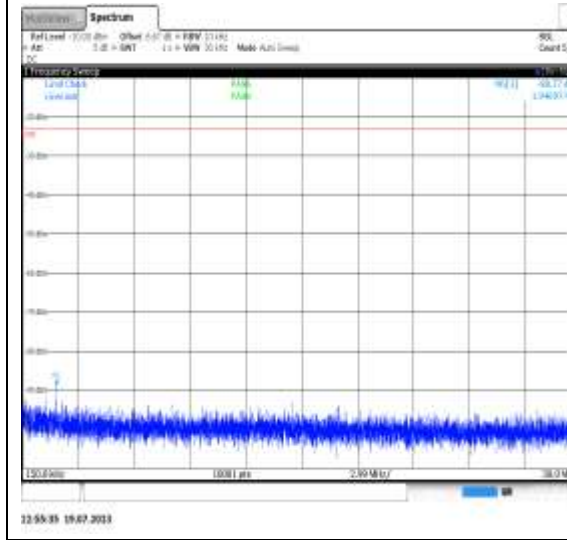
1-N71-PC3-15-10-M-14-N/A-DFT-256QAM-Edge_1RB_Right-1@51-3000-12000-Ant1-7069.80--43.65--13-PASS



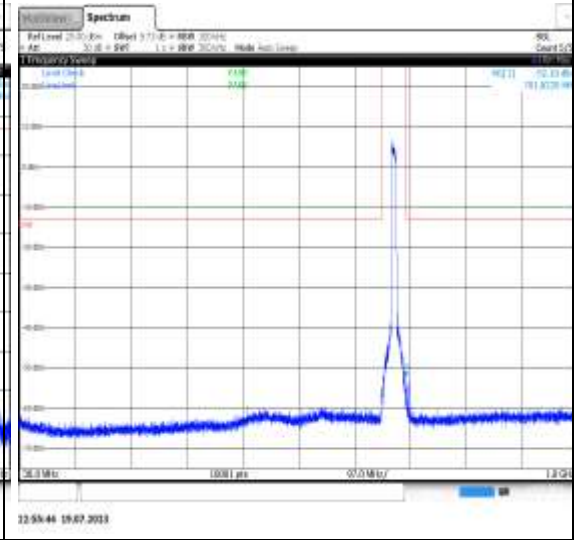
1-N71-PC3-15-10-M-14-N/A-DFT-256QAM-Edge_1RB_Right-1@51-12000-20000-Ant1-15310.40--49.77--13-PASS



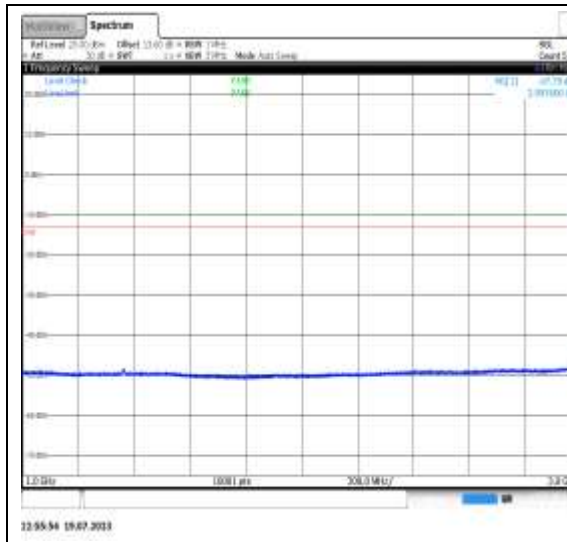
1-N71-PC3-15-10-M-15-N/A-DFT-256QAM-Outer_Full-50@0-0.009-0.15-Ant1-0.01--98.02--33-PASS



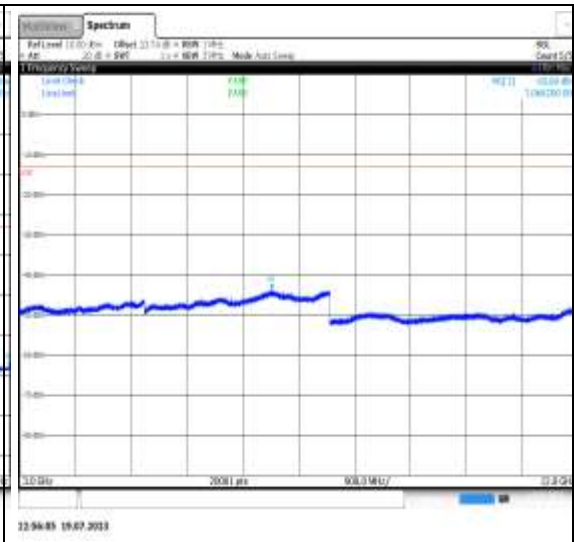
1-N71-PC3-15-10-M-15-N/A-DFT-256QAM-Outer_Full-50@0-0.15-30-Ant1-1.95--88.77--23-PASS



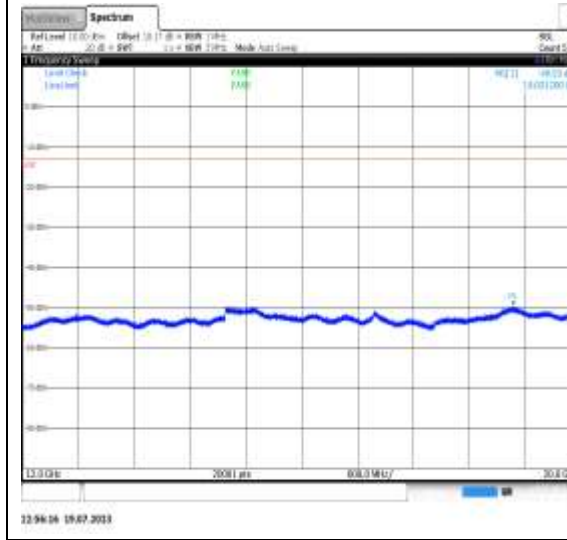
1-N71-PC3-15-10-M-15-N/A-DFT-256QAM-Outer_Full-50@0-30-1000-Ant1-701.82--52.10--13-PASS



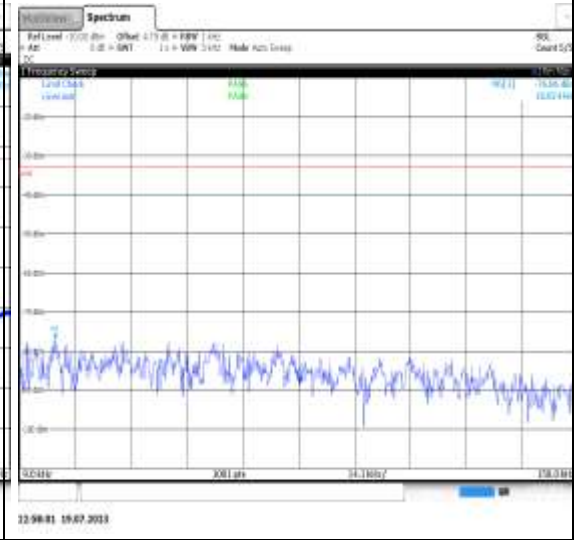
1-N71-PC3-15-10-M-15-N/A-DFT-256QAM-Outer_Full-50@0-1000-3000-Ant1-2997.60--47.79--13-PASS



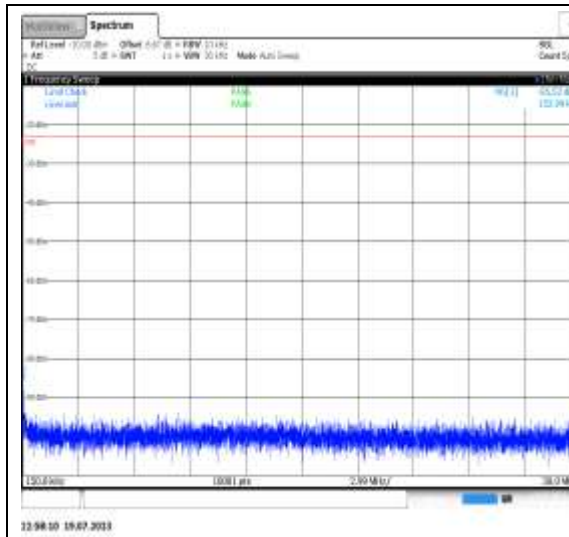
1-N71-PC3-15-10-M-15-N/A-DFT-256QAM-Outer_Full-50@0-3000-12000-Ant1-7066.20--43.68--13-PASS



1-N71-PC3-15-10-M-15-N/A-DFT-256QAM-Outer_Full-50@0-12000-20000-Ant1-19031.20--49.53--13-PASS

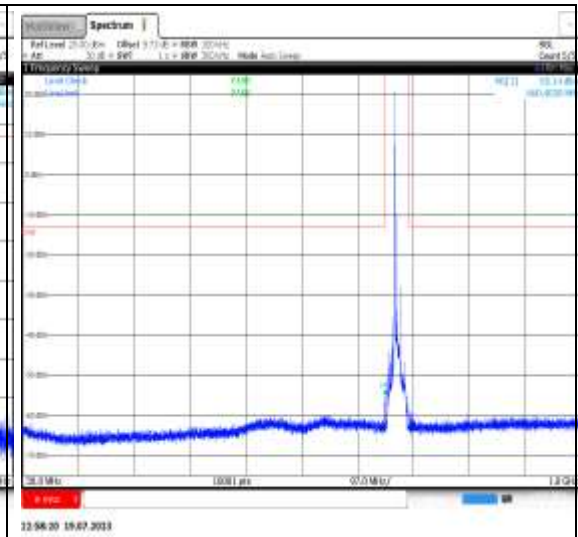


1-N71-PC3-15-10-M-16-N/A-CP-QPSK-Edge_1RB_Left-1@0-0.009-0.15-Ant1-0.02--76.86--33-PASS



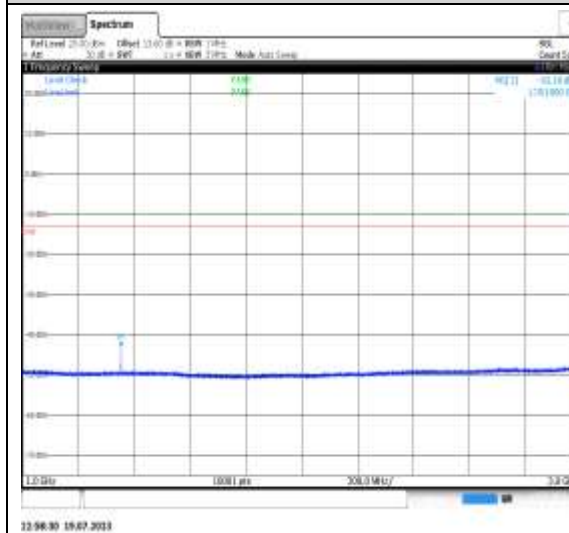
12:58:10 19.07.2013

1-N71-PC3-15-10-M-16-N/A-CP-QPSK-
Edge_1RB_Left-1@0-0.15-30-Ant1-0.15--
85.52--23-PASS



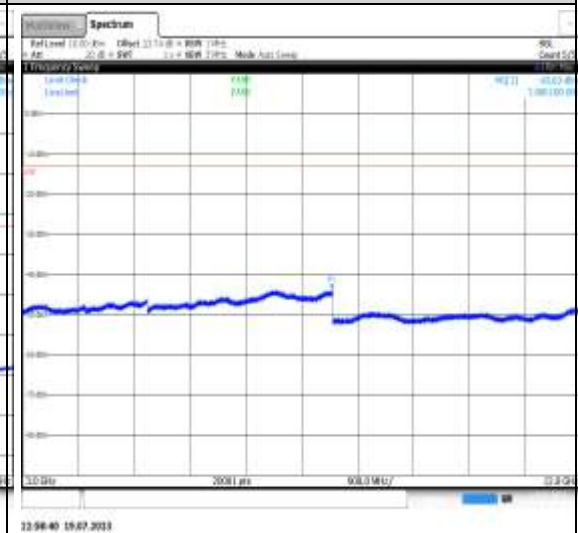
12:58:20 19.07.2013

1-N71-PC3-15-10-M-16-N/A-CP-QPSK-
Edge_1RB_Left-1@0-30-1000-Ant1-660.40--
55.14--13-PASS



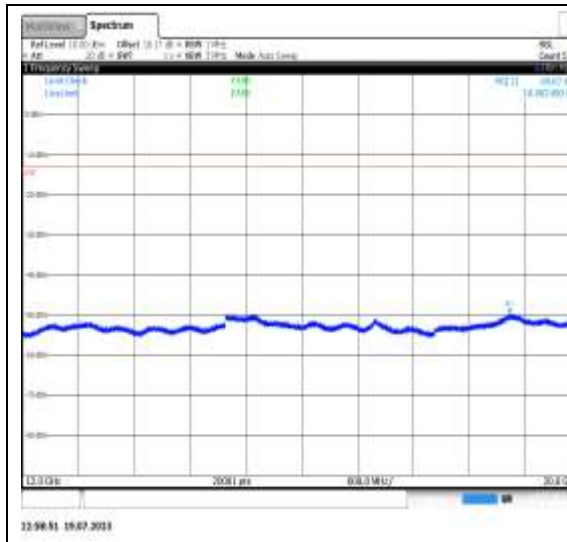
12:58:30 19.07.2013

1-N71-PC3-15-10-M-16-N/A-CP-QPSK-
Edge_1RB_Left-1@0-1000-3000-Ant1-
1351.80--43.18--13-PASS



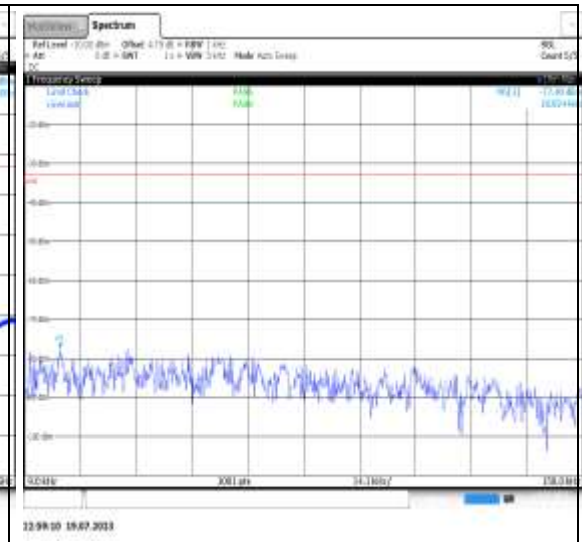
12:58:40 19.07.2013

1-N71-PC3-15-10-M-16-N/A-CP-QPSK-
Edge_1RB_Left-1@0-3000-12000-Ant1-
7985.10--43.63--13-PASS



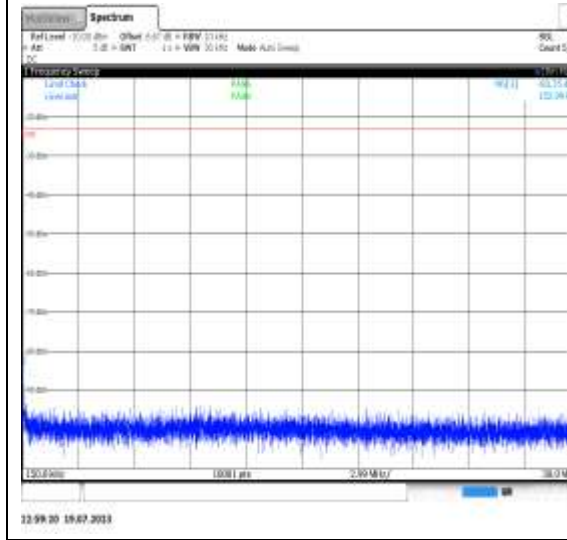
12/98/01 19/07/2013

1-N71-PC3-15-10-M-16-N/A-CP-QPSK-Edge_1RB_Left-1@0-12000-20000-Ant1-18982.40--49.67--13-PASS



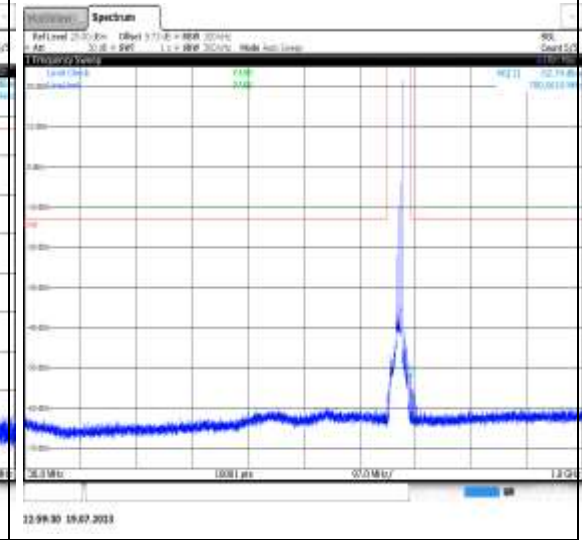
12/98/01 19/07/2013

1-N71-PC3-15-10-M-17-N/A-CP-QPSK-Edge_1RB_Right-1@51-0.009-0.15-Ant1-0.02--77.40--33-PASS



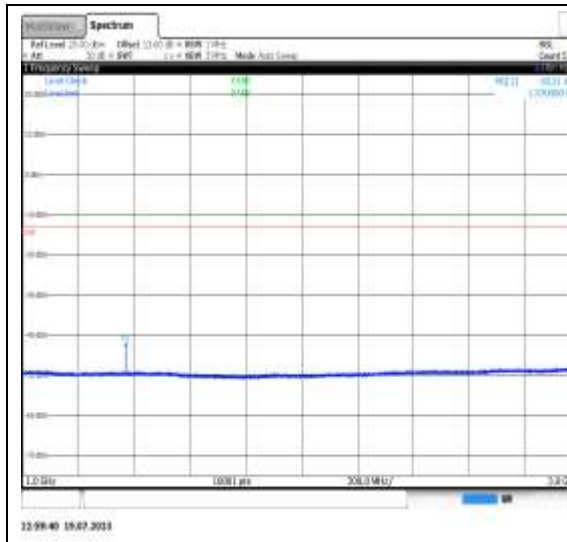
12/98/01 19/07/2013

1-N71-PC3-15-10-M-17-N/A-CP-QPSK-Edge_1RB_Right-1@51-0.15-30-Ant1-0.15--83.75--23-PASS



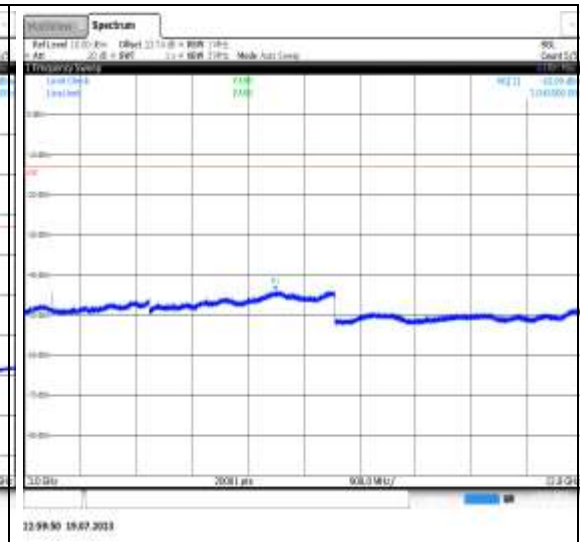
12/98/01 19/07/2013

1-N71-PC3-15-10-M-17-N/A-CP-QPSK-Edge_1RB_Right-1@51-30-1000-Ant1-700.56--52.79--13-PASS



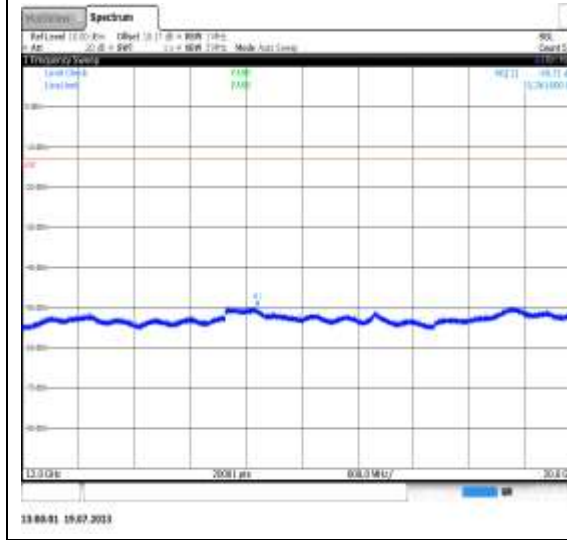
13 99 40 19 07 2013

1-N71-PC3-15-10-M-17-N/A-CP-QPSK-Edge_1RB_Right-1@51-1000-3000-Ant1-1370.00--43.31--13-PASS



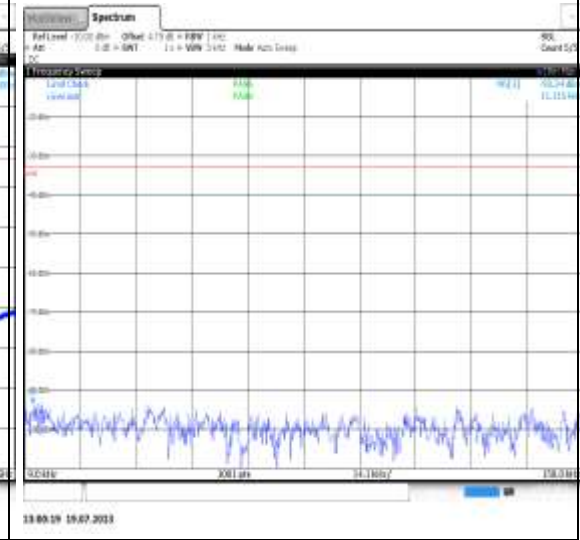
13 99 50 19 07 2013

1-N71-PC3-15-10-M-17-N/A-CP-QPSK-Edge_1RB_Right-1@51-3000-12000-Ant1-7045.50--43.99--13-PASS



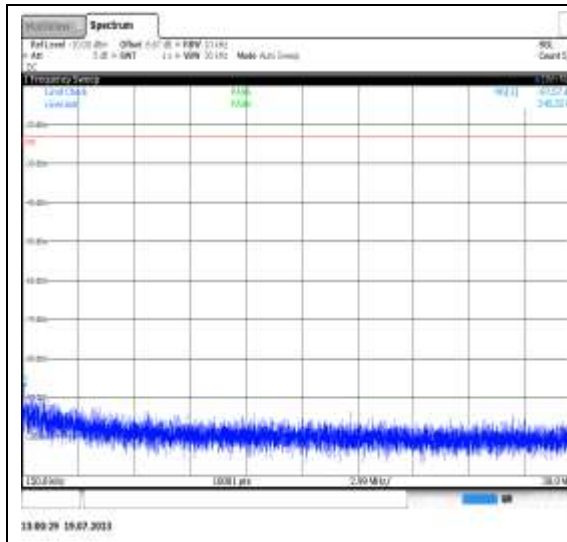
13 00 01 19 07 2013

1-N71-PC3-15-10-M-17-N/A-CP-QPSK-Edge_1RB_Right-1@51-12000-20000-Ant1-15361.60--49.71--13-PASS

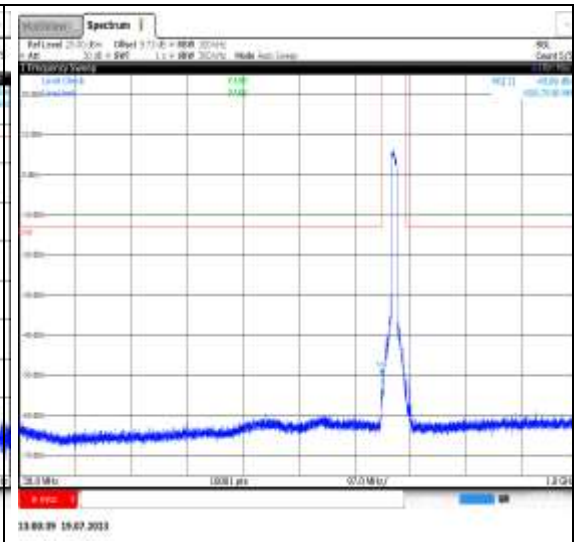


13 00 19 19 07 2013

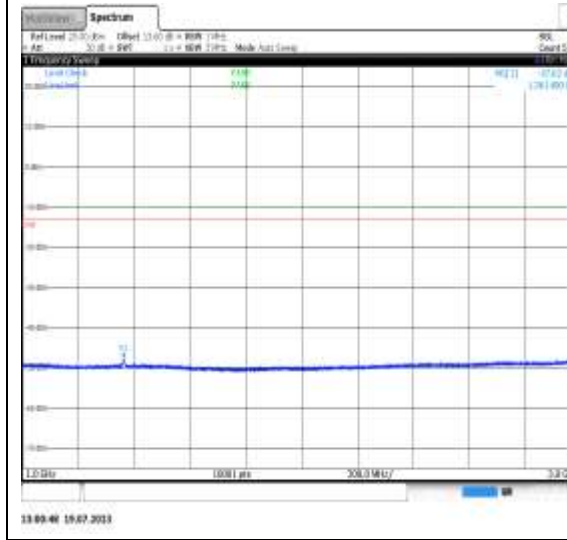
1-N71-PC3-15-10-M-18-N/A-CP-QPSK-Outer_Full-52@0-0.009-0.15-Ant1-0.01--93.34--33-PASS



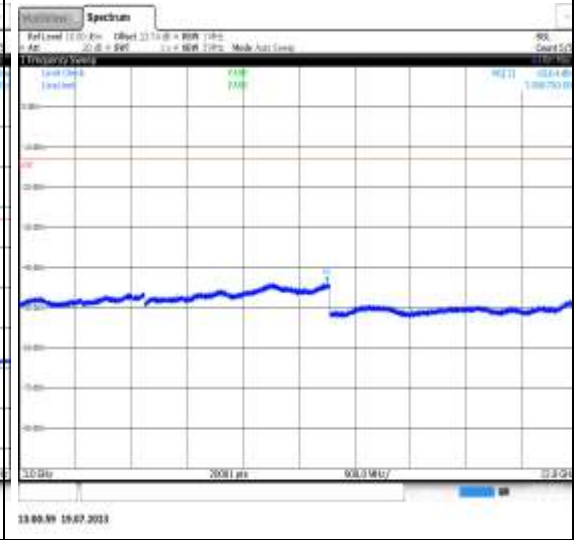
1-N71-PC3-15-10-M-18-N/A-CP-QPSK-
Outer_Full-52@0-0.15-30-Ant1-0.25--87.57--
23-PASS



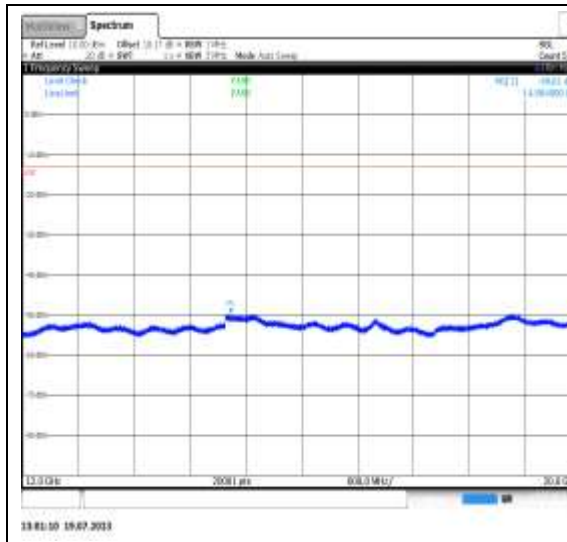
1-N71-PC3-15-10-M-18-N/A-CP-QPSK-
Outer_Full-52@0-30-1000-Ant1-658.75--
49.86--13-PASS



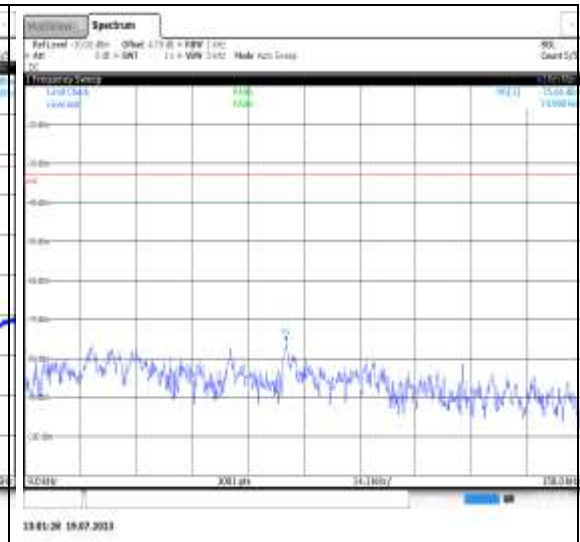
1-N71-PC3-15-10-M-18-N/A-CP-QPSK-
Outer_Full-52@0-1000-3000-Ant1-1361.40--
47.62--13-PASS



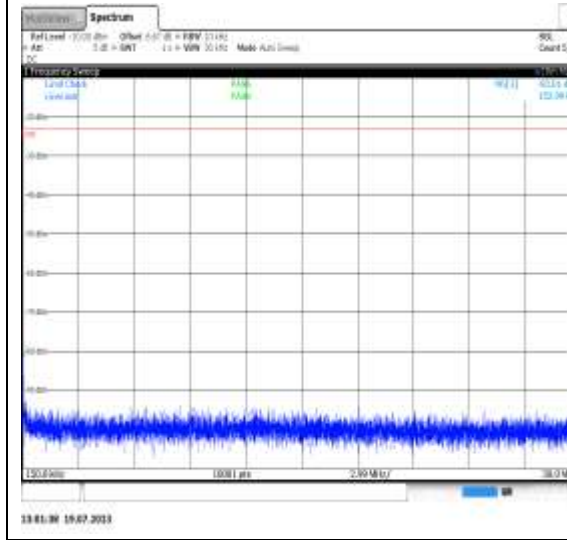
1-N71-PC3-15-10-M-18-N/A-CP-QPSK-
Outer_Full-52@0-3000-12000-Ant1-7956.75--
43.64--13-PASS



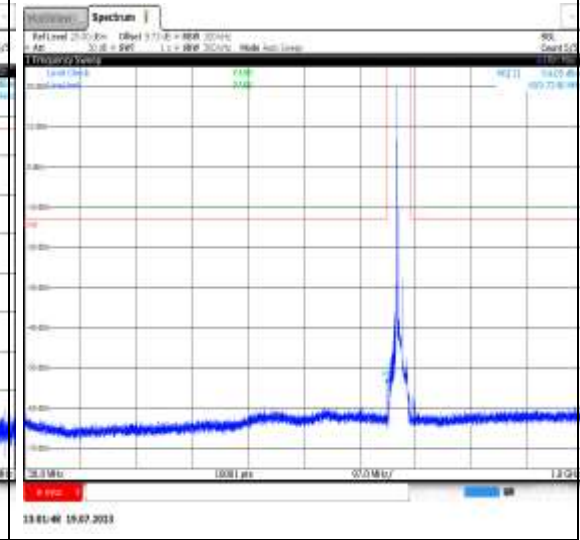
1-N71-PC3-15-10-M-18-N/A-CP-QPSK-Outer_Full-52@0-12000-20000-Ant1-14984.80--49.61--13-PASS



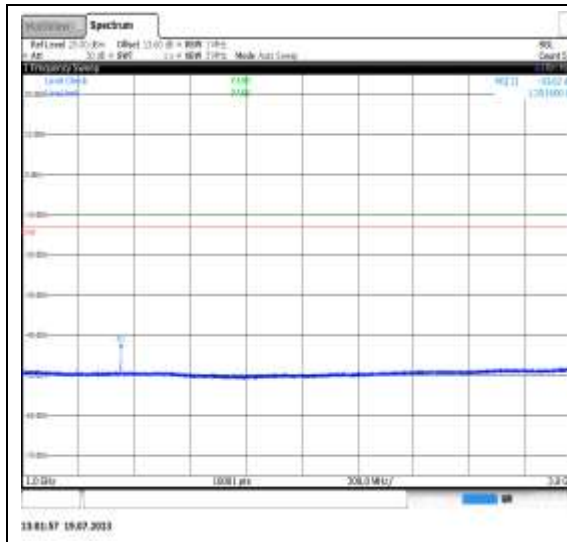
1-N71-PC3-15-10-M-19-N/A-CP-16QAM-Edge_1RB_Left-1@0-0.009-0.15-Ant1-0.07--75.66--33-PASS



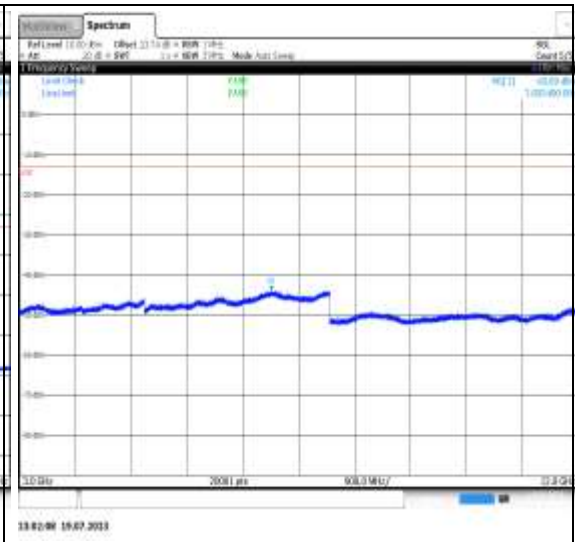
1-N71-PC3-15-10-M-19-N/A-CP-16QAM-Edge_1RB_Left-1@0-0.15-30-Ant1-0.15--82.01--23-PASS



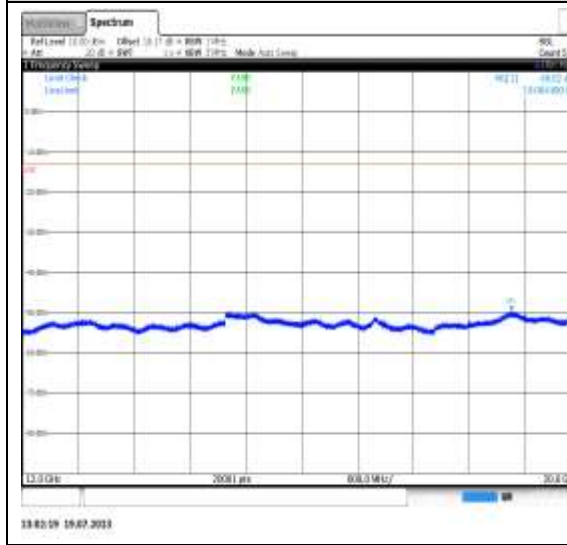
1-N71-PC3-15-10-M-19-N/A-CP-16QAM-Edge_1RB_Left-1@0-30-1000-Ant1-659.72--54.05--13-PASS



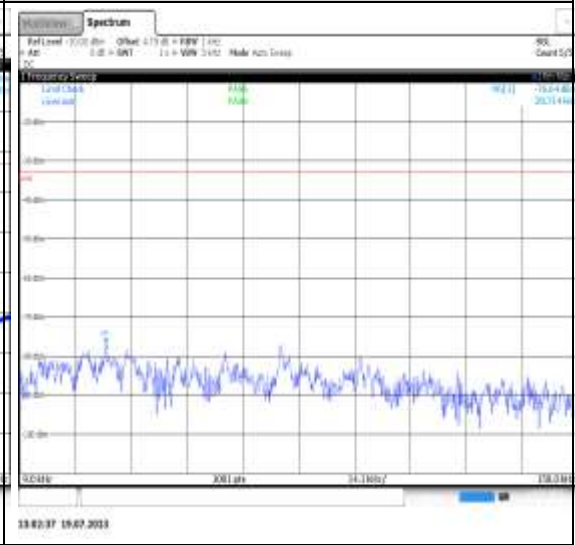
1-N71-PC3-15-10-M-19-N/A-CP-16QAM-Edge_1RB_Left-1@0-1000-3000-Ant1-1351.60--43.62--13-PASS



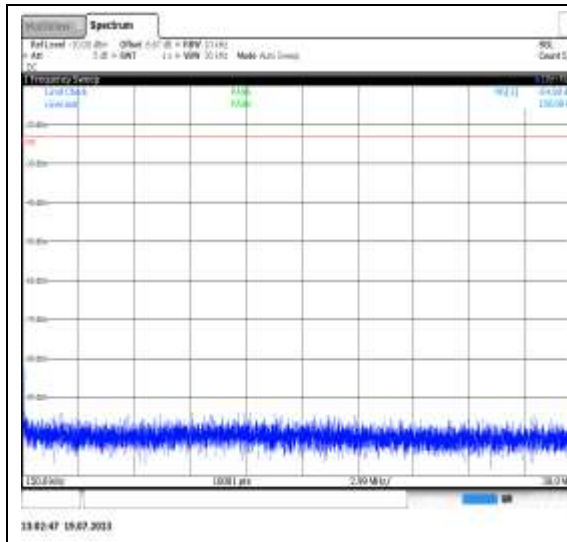
1-N71-PC3-15-10-M-19-N/A-CP-16QAM-Edge_1RB_Left-1@0-3000-12000-Ant1-7055.40--43.89--13-PASS



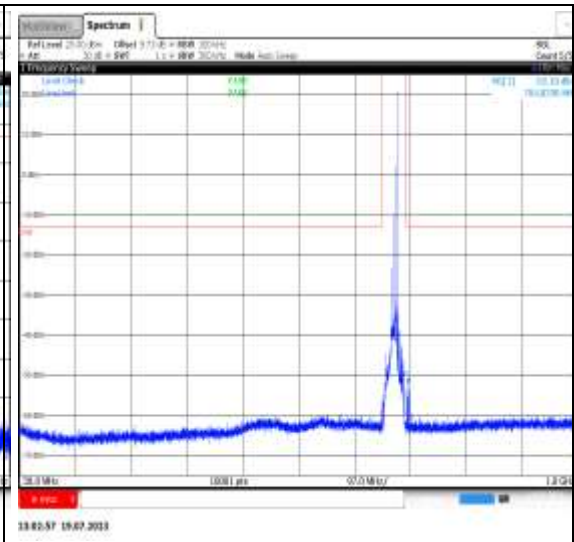
1-N71-PC3-15-10-M-19-N/A-CP-16QAM-Edge_1RB_Left-1@0-12000-20000-Ant1-19004.40--49.52--13-PASS



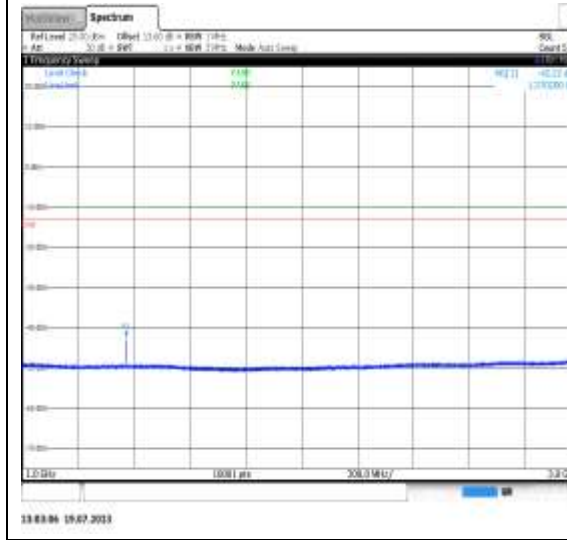
1-N71-PC3-15-10-M-20-N/A-CP-16QAM-Edge_1RB_Right-1@51.0-0.009-0.15-Ant1-0.03--76.64--33-PASS



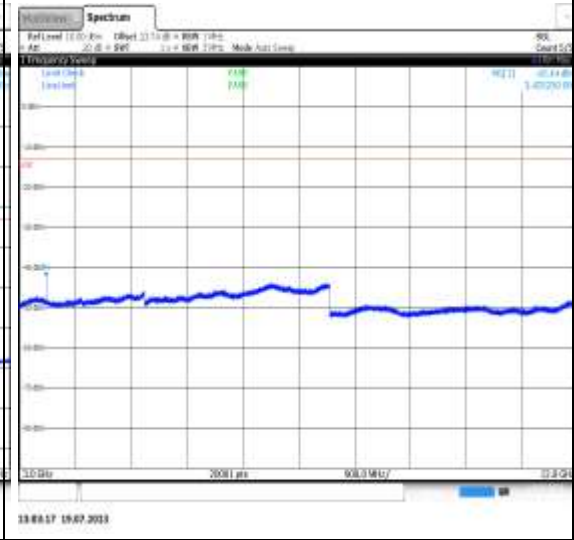
1-N71-PC3-15-10-M-20-N/A-CP-16QAM-Edge_1RB_Right-1@51-0.15-30-Ant1-0.15--84.98--23-PASS



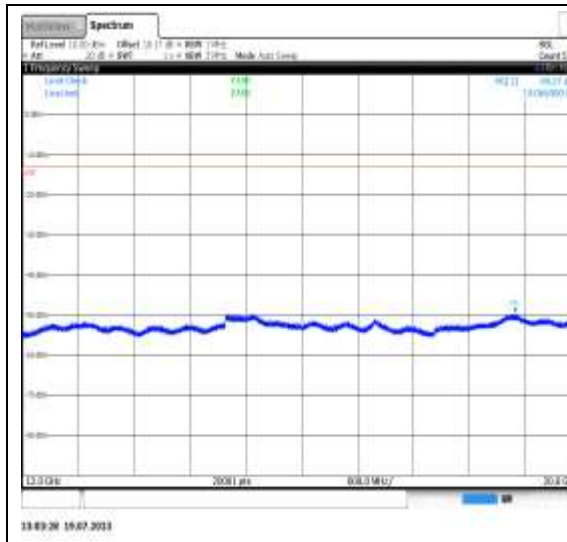
1-N71-PC3-15-10-M-20-N/A-CP-16QAM-Edge_1RB_Right-1@51-30-1000-Ant1-704.83--52.10--13-PASS



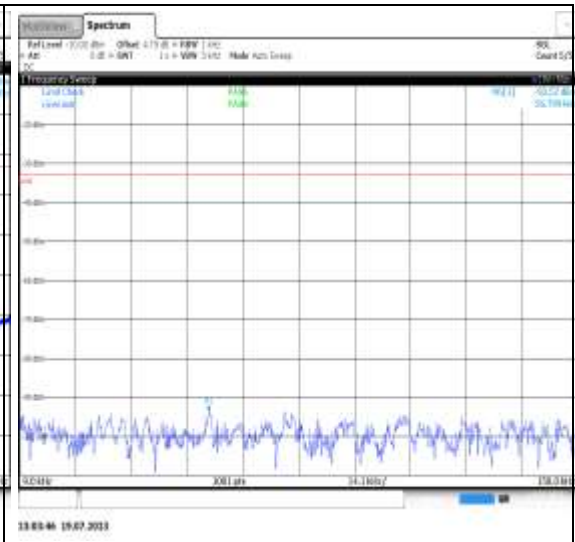
1-N71-PC3-15-10-M-20-N/A-CP-16QAM-Edge_1RB_Right-1@51-1000-3000-Ant1-1370.20--42.22--13-PASS



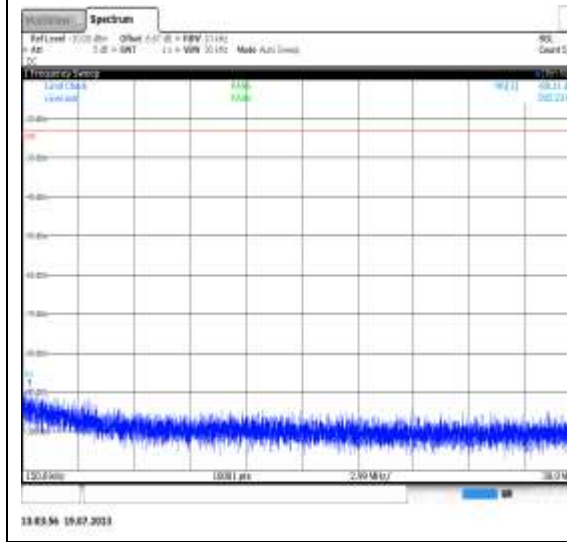
1-N71-PC3-15-10-M-20-N/A-CP-16QAM-Edge_1RB_Right-1@51-3000-12000-Ant1-3425.25--42.44--13-PASS



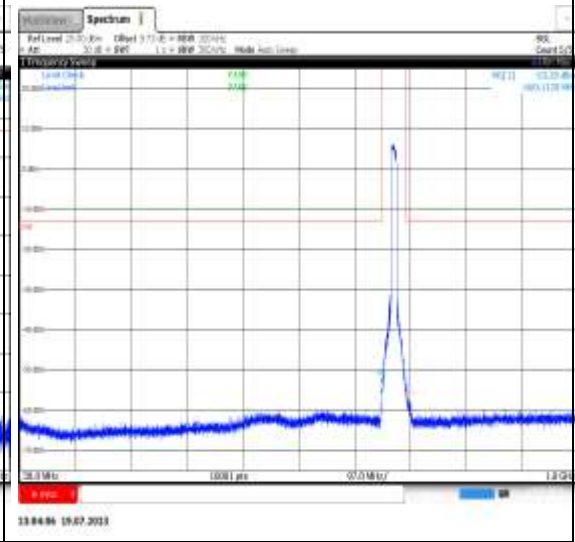
1-N71-PC3-15-10-M-20-N/A-CP-16QAM-Edge_1RB_Right-1@51-12000-20000-Ant1-19066.00--49.37--13-PASS



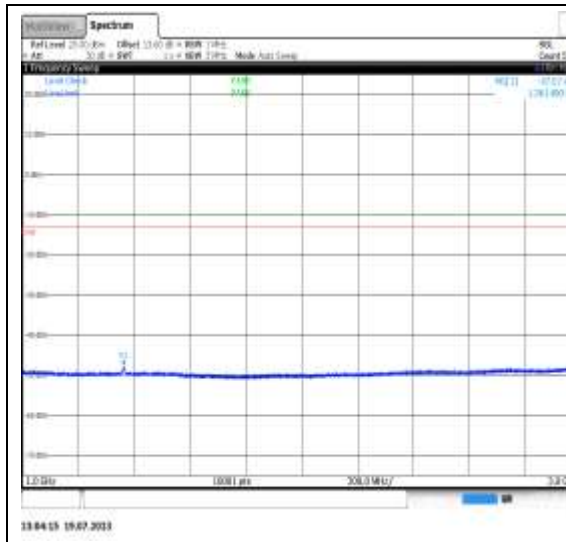
1-N71-PC3-15-10-M-21-N/A-CP-16QAM-Outer_Full-52@0-0.009-0.15-Ant1-0.06--93.52--33-PASS



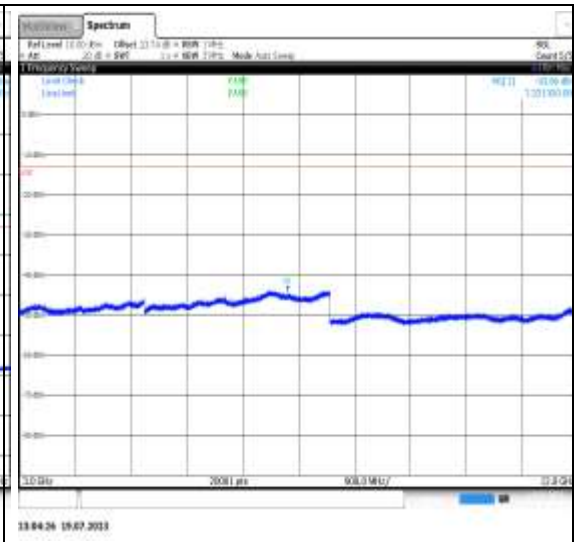
1-N71-PC3-15-10-M-21-N/A-CP-16QAM-Outer_Full-52@0-0.15-30-Ant1-0.50--88.11--23-PASS



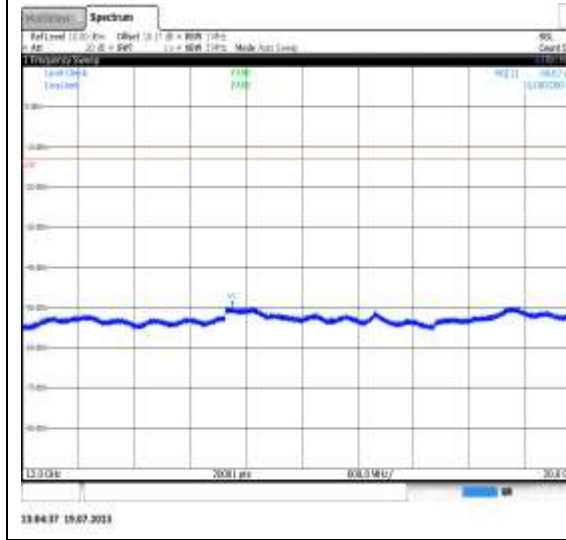
1-N71-PC3-15-10-M-21-N/A-CP-16QAM-Outer_Full-52@0-30-1000-Ant1-660.11--53.35--13-PASS



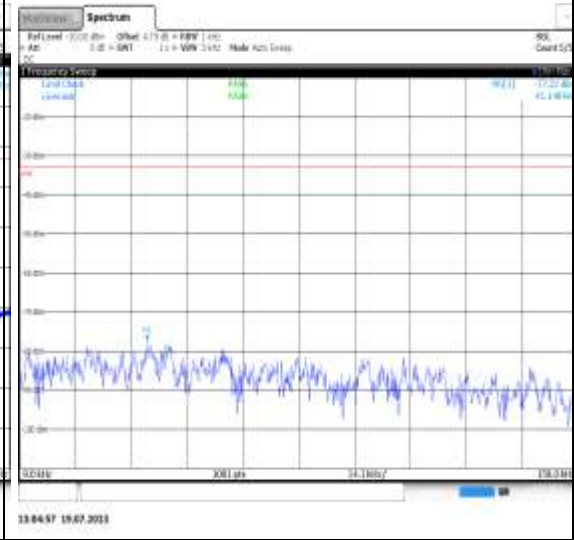
1-N71-PC3-15-10-M-21-N/A-CP-16QAM-Outer_Full-52@0-1000-3000-Ant1-1361.40--47.57--13-PASS



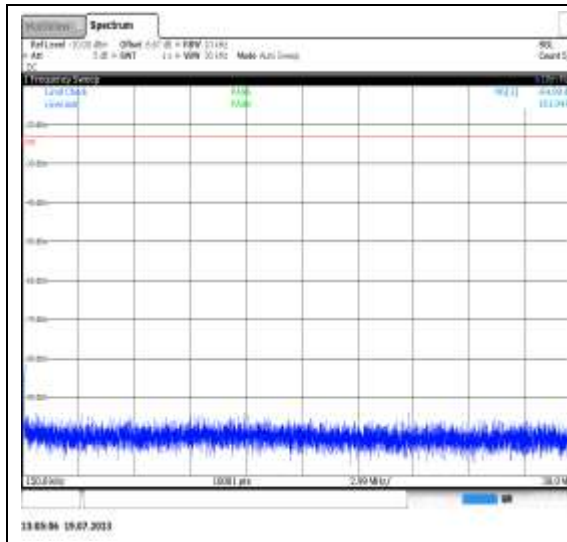
1-N71-PC3-15-10-M-21-N/A-CP-16QAM-Outer_Full-52@0-3000-12000-Ant1-7321.35--43.96--13-PASS



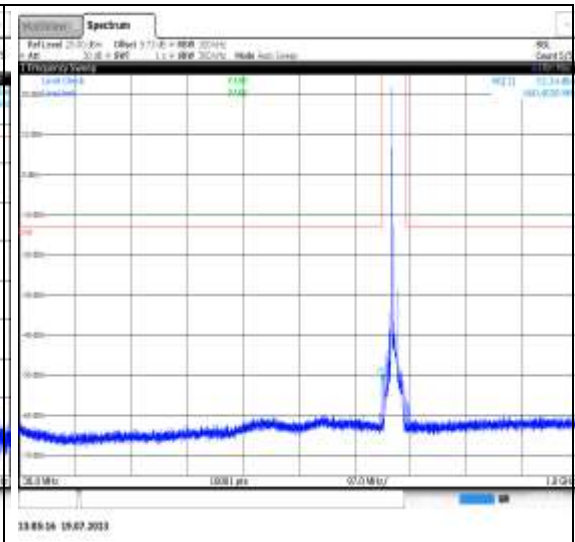
1-N71-PC3-15-10-M-21-N/A-CP-16QAM-Outer_Full-52@0-12000-20000-Ant1-15003.20--49.67--13-PASS



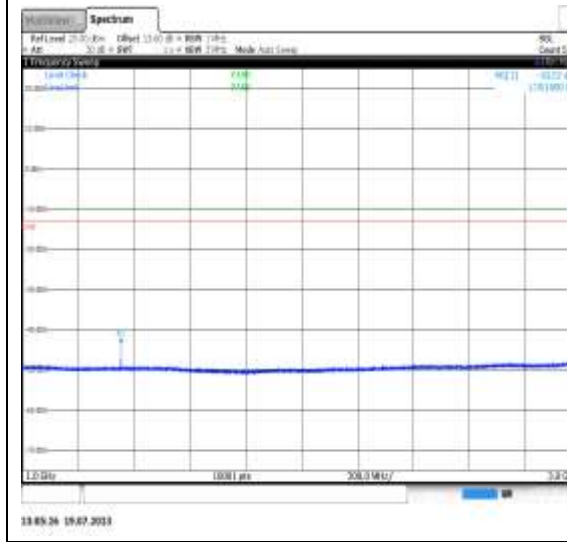
1-N71-PC3-15-10-M-22-N/A-CP-64QAM-Edge_1RB_Left-1@0-0.009-0.15-Ant1-0.04--77.22--33-PASS



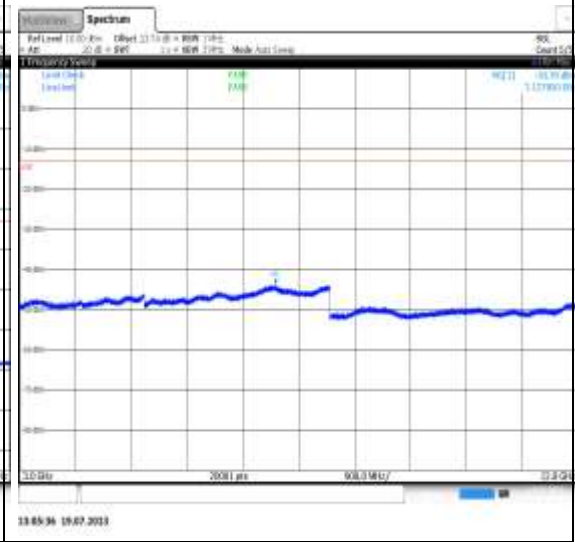
1-N71-PC3-15-10-M-22-N/A-CP-64QAM-Edge_1RB_Left-1@0-0.15-30-Ant1-0.16--84.99--23-PASS



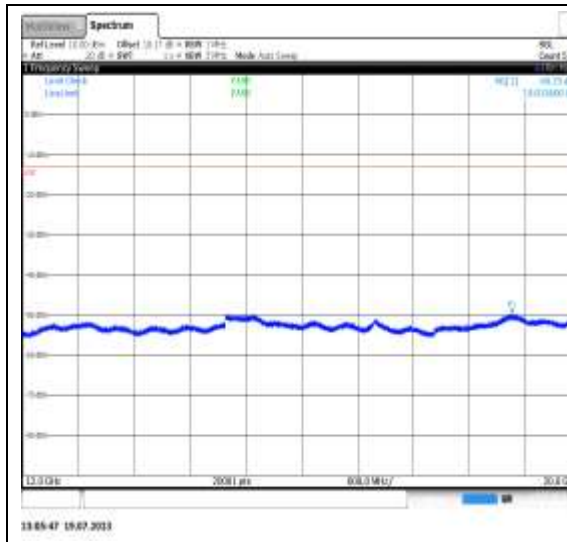
1-N71-PC3-15-10-M-22-N/A-CP-64QAM-Edge_1RB_Left-1@0-30-1000-Ant1-660.40--51.34--13-PASS



1-N71-PC3-15-10-M-22-N/A-CP-64QAM-Edge_1RB_Left-1@0-1000-3000-Ant1-1351.80--43.52--13-PASS

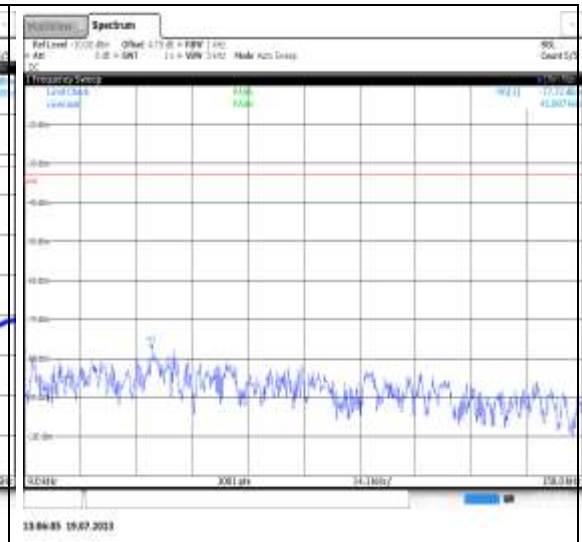


1-N71-PC3-15-10-M-22-N/A-CP-64QAM-Edge_1RB_Left-1@0-3000-12000-Ant1-7127.85--43.70--13-PASS



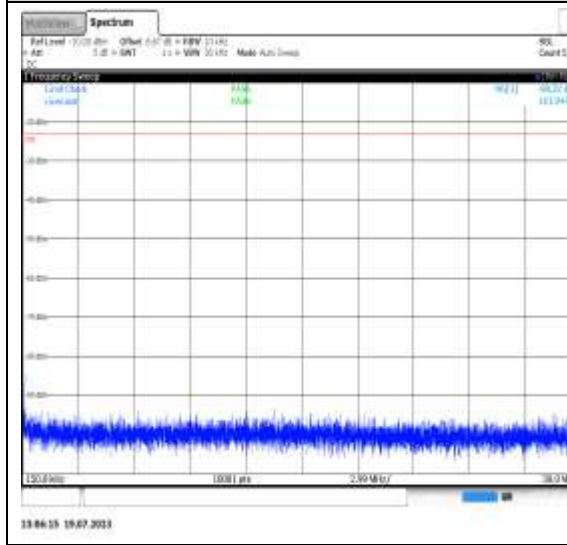
13 06 47 19 07 2023

1-N71-PC3-15-10-M-22-N/A-CP-64QAM-Edge_1RB_Left-1@0-12000-20000-Ant1-19015.60--49.73--13-PASS



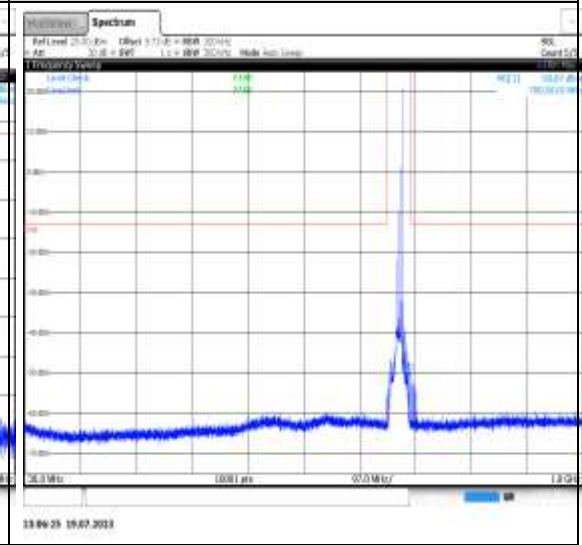
13 06 05 19 07 2023

1-N71-PC3-15-10-M-23-N/A-CP-64QAM-Edge_1RB_Right-1@51-0.009-0.15-Ant1-0.04--77.72--33-PASS



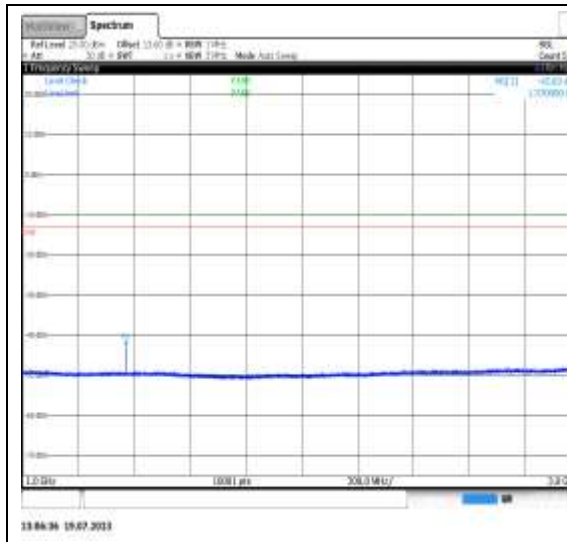
13 06 15 19 07 2023

1-N71-PC3-15-10-M-23-N/A-CP-64QAM-Edge_1RB_Right-1@51-0.15-30-Ant1-0.16--88.32--23-PASS

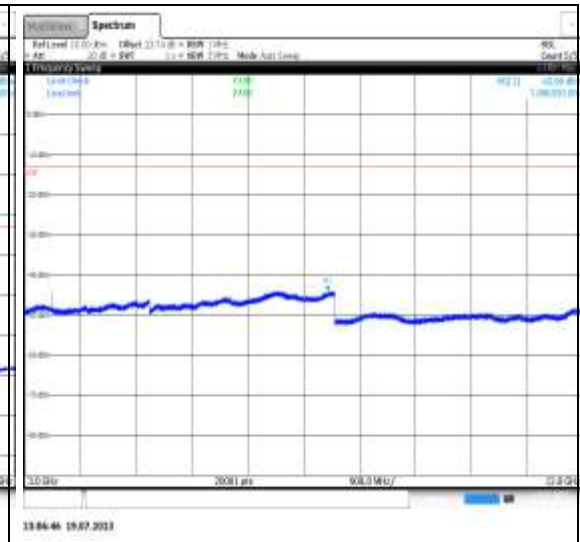


13 06 25 19 07 2023

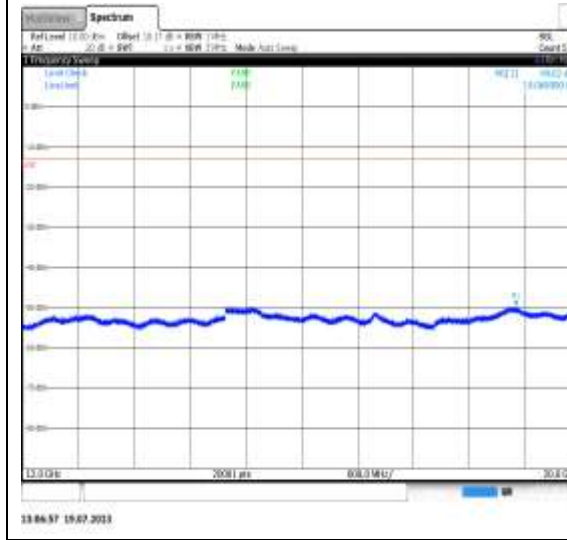
1-N71-PC3-15-10-M-23-N/A-CP-64QAM-Edge_1RB_Right-1@51-30-1000-Ant1-700.56--50.87--13-PASS



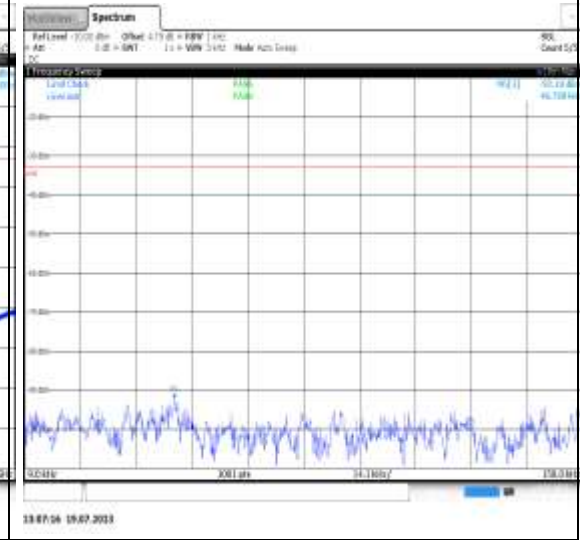
1-N71-PC3-15-10-M-23-N/A-CP-64QAM-Edge_1RB_Right-1@51-1000-3000-Ant1-1370.00--42.83--13-PASS



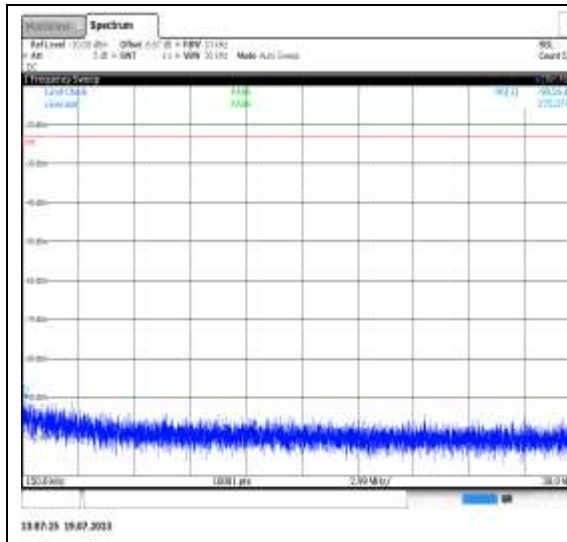
1-N71-PC3-15-10-M-23-N/A-CP-64QAM-Edge_1RB_Right-1@51-3000-12000-Ant1-7886.55--43.90--13-PASS



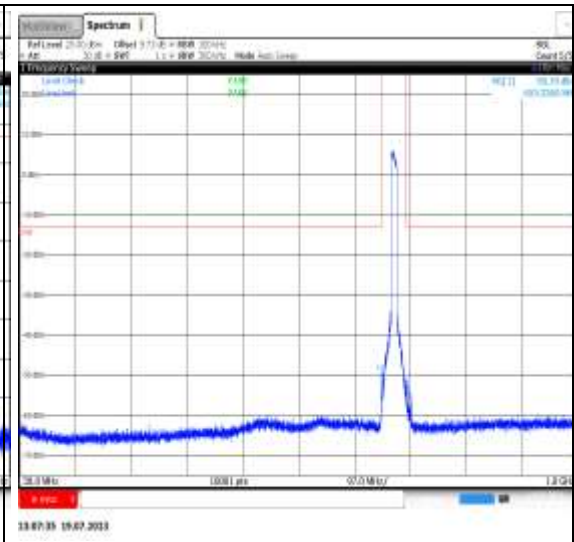
1-N71-PC3-15-10-M-23-N/A-CP-64QAM-Edge_1RB_Right-1@51-12000-20000-Ant1-19068.00--49.62--13-PASS



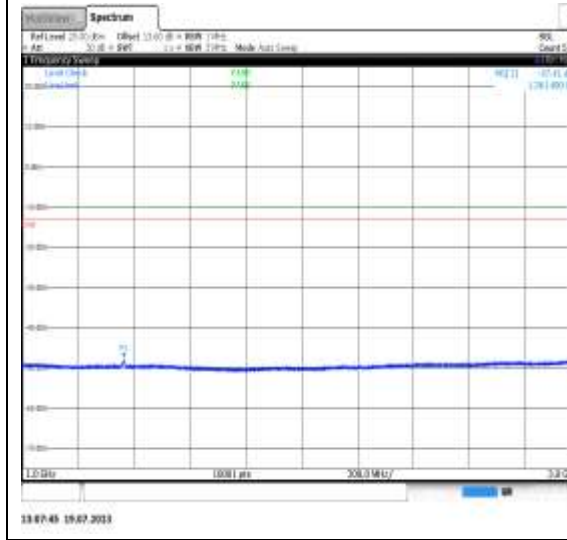
1-N71-PC3-15-10-M-24-N/A-CP-64QAM-Outer_Full-52@0-0.009-0.15-Ant1-0.05--92.18--33-PASS



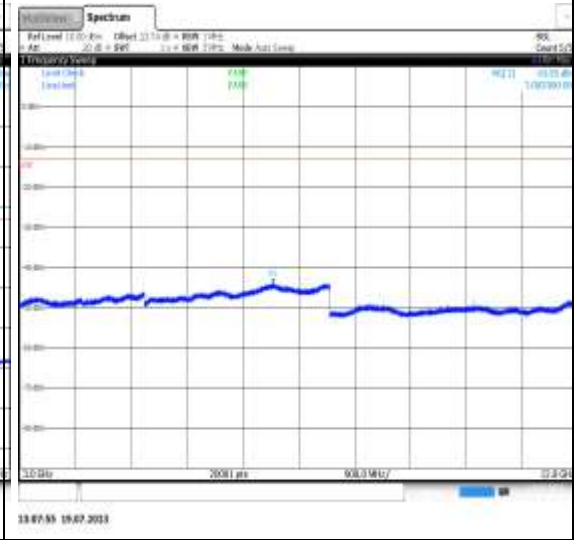
1-N71-PC3-15-10-M-24-N/A-CP-64QAM-Outer_Full-52@0-0.15-30-Ant1-0.28--90.26--23-PASS



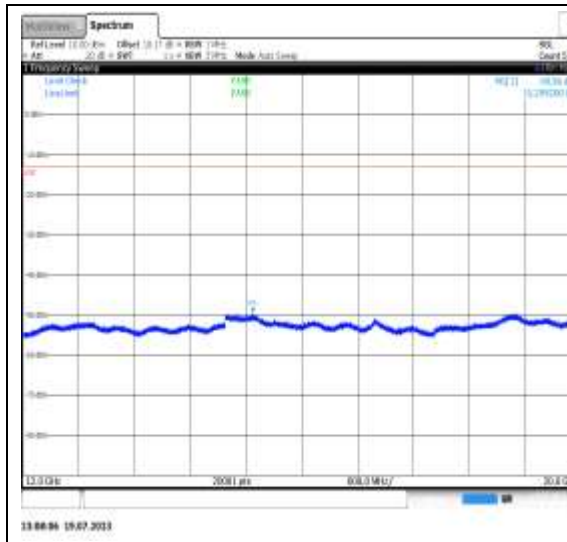
1-N71-PC3-15-10-M-24-N/A-CP-64QAM-Outer_Full-52@0-30-1000-Ant1-659.34--50.70--13-PASS



1-N71-PC3-15-10-M-24-N/A-CP-64QAM-Outer_Full-52@0-1000-3000-Ant1-1361.40--47.41--13-PASS

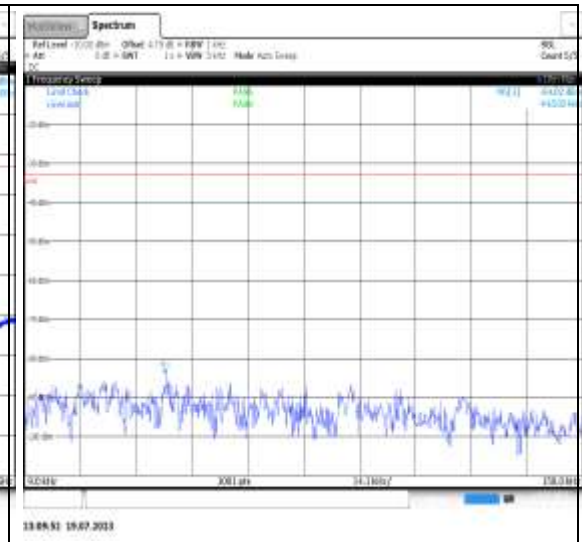


1-N71-PC3-15-10-M-24-N/A-CP-64QAM-Outer_Full-52@0-3000-12000-Ant1-7083.30--43.95--13-PASS



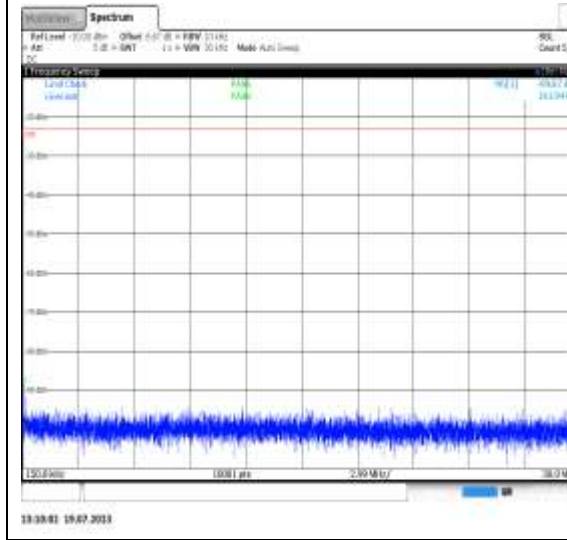
13:08:06 19.07.2023

1-N71-PC3-15-10-M-24-N/A-CP-64QAM-Outer_Full-52@0-12000-20000-Ant1-15299.20--49.36--13-PASS



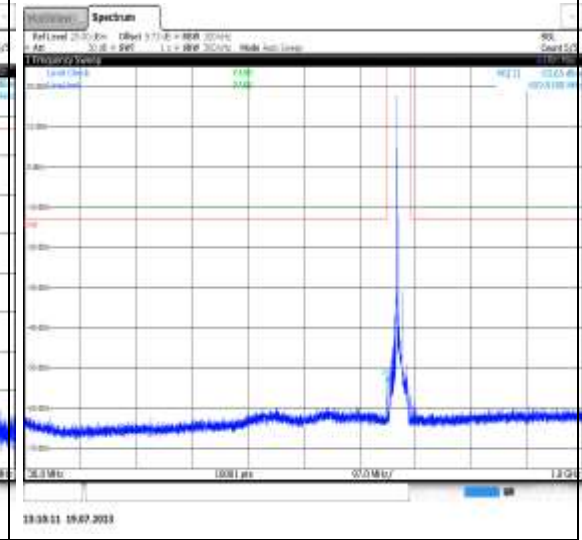
13:08:51 19.07.2023

1-N71-PC3-15-10-M-25-N/A-CP-256QAM-Edge_1RB_Left-1@0-0.009-0.15-Ant1-0.04--84.02--33-PASS



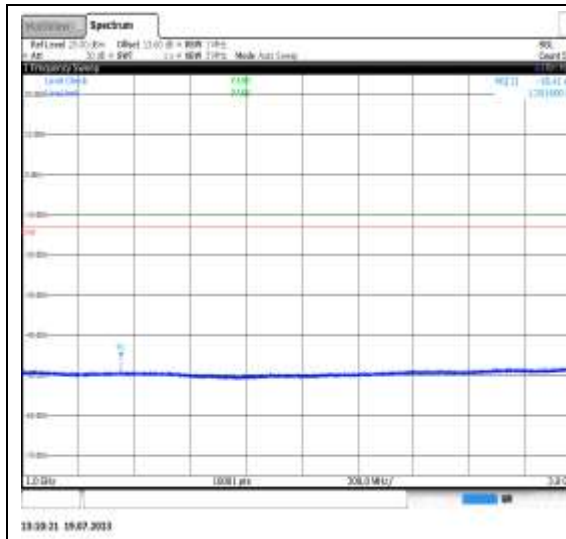
13:08:41 19.07.2023

1-N71-PC3-15-10-M-25-N/A-CP-256QAM-Edge_1RB_Left-1@0-0.15-30-Ant1-0.16--89.87--23-PASS

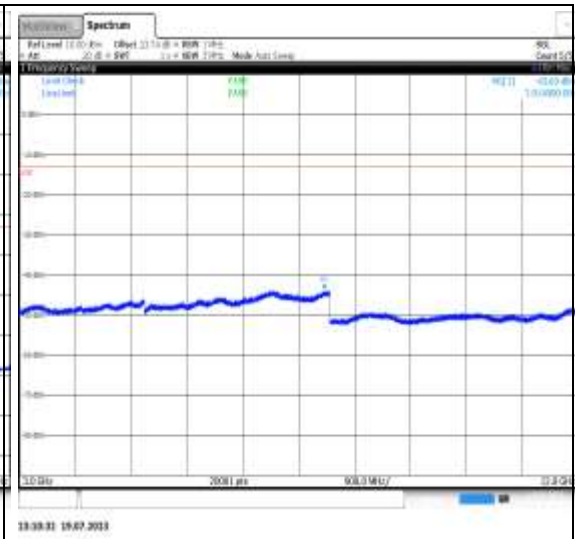


13:08:11 19.07.2023

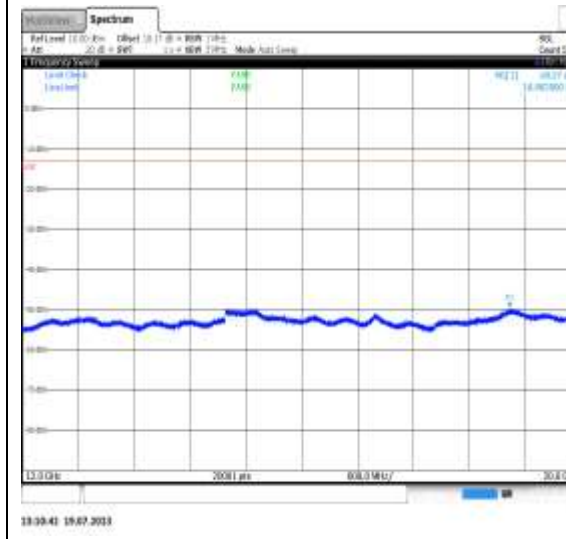
1-N71-PC3-15-10-M-25-N/A-CP-256QAM-Edge_1RB_Left-1@0-30-1000-Ant1-659.92--53.65--13-PASS



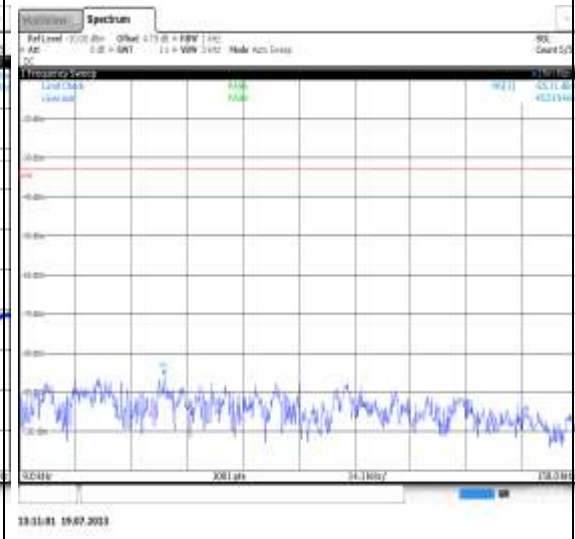
1-N71-PC3-15-10-M-25-N/A-CP-256QAM-Edge_1RB_Left-1@0-1000-3000-Ant1-1351.60--45.41--13-PASS



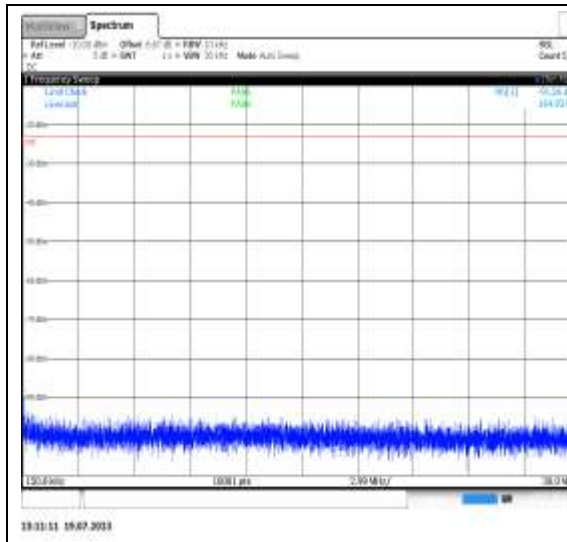
1-N71-PC3-15-10-M-25-N/A-CP-256QAM-Edge_1RB_Left-1@0-3000-12000-Ant1-7914.00--43.69--13-PASS



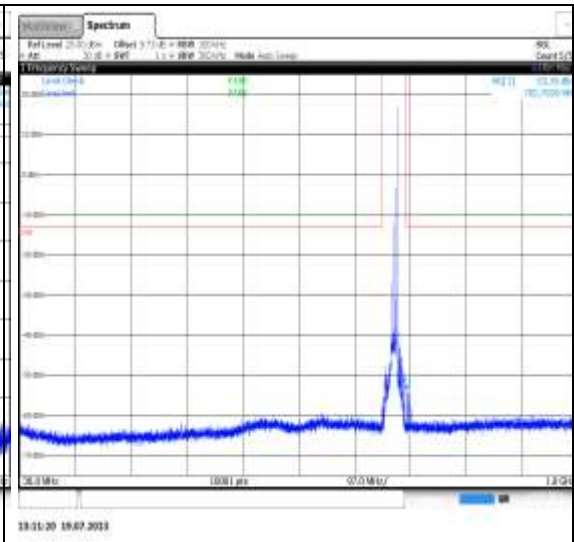
1-N71-PC3-15-10-M-25-N/A-CP-256QAM-Edge_1RB_Left-1@0-12000-20000-Ant1-18982.80--49.37--13-PASS



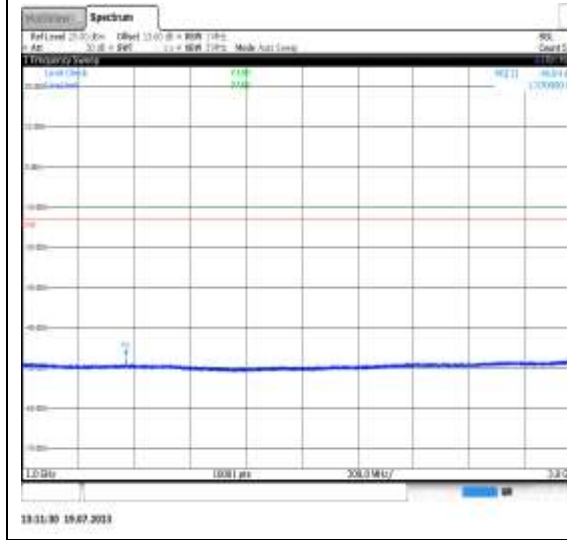
1-N71-PC3-15-10-M-26-N/A-CP-256QAM-Edge_1RB_Right-1@51.009-0.15-Ant1-0.05--85.71--33-PASS



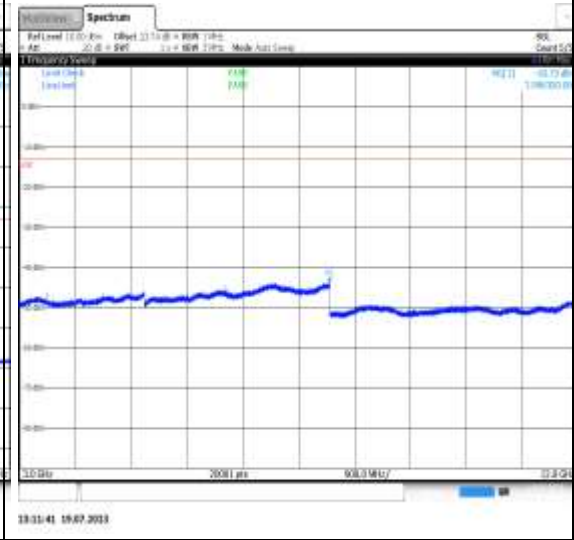
1-N71-PC3-15-10-M-26-N/A-CP-256QAM-Edge_1RB_Right-1@51-0.15-30-Ant1-0.16--91.36--23-PASS



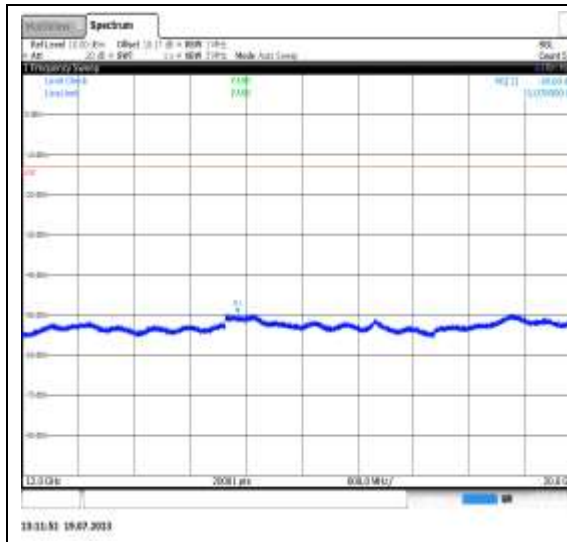
1-N71-PC3-15-10-M-26-N/A-CP-256QAM-Edge_1RB_Right-1@51-30-1000-Ant1-702.79--53.76--13-PASS



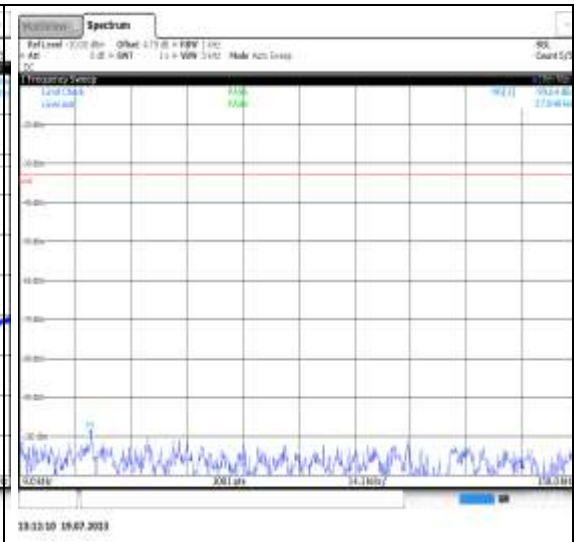
1-N71-PC3-15-10-M-26-N/A-CP-256QAM-Edge_1RB_Right-1@51-1000-3000-Ant1-1370.00--46.84--13-PASS



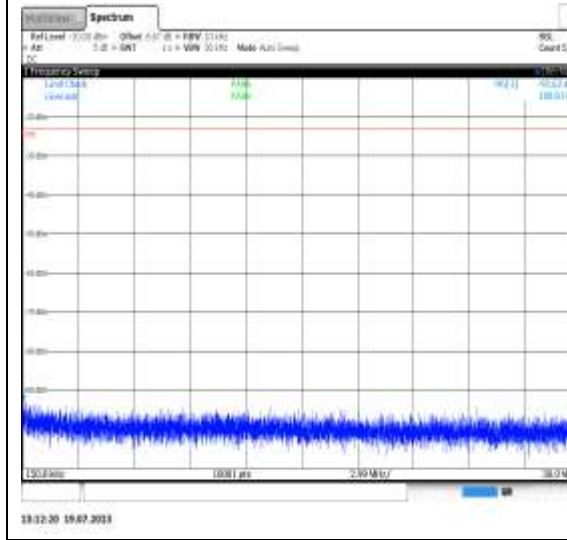
1-N71-PC3-15-10-M-26-N/A-CP-256QAM-Edge_1RB_Right-1@51-3000-12000-Ant1-7996.35--43.73--13-PASS



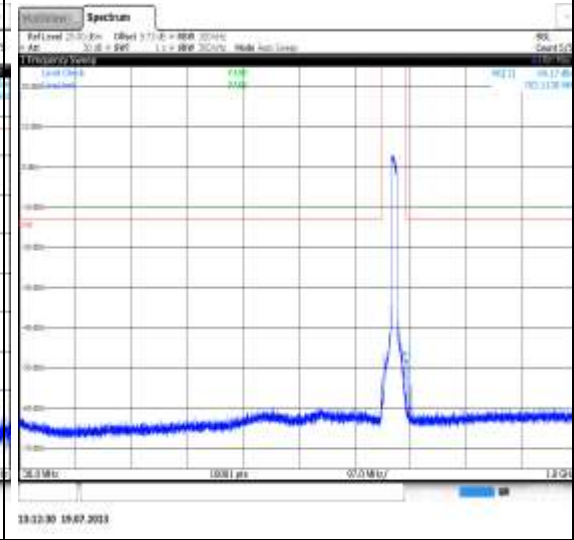
1-N71-PC3-15-10-M-26-N/A-CP-256QAM-Edge_1RB_Right-1@51-12000-20000-Ant1-15078.00--49.60--13-PASS



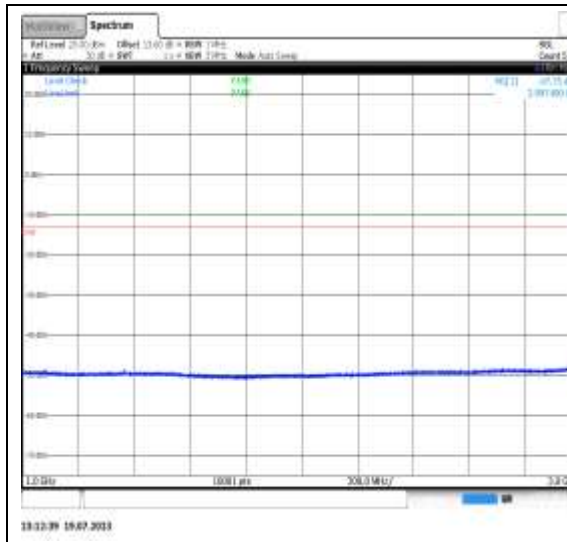
1-N71-PC3-15-10-M-27-N/A-CP-256QAM-Outer_Full-52@0-0.009-0.15-Ant1-0.03--99.64--33-PASS



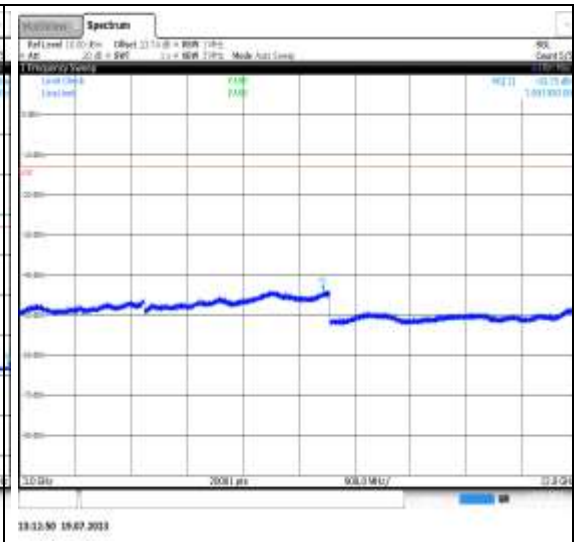
1-N71-PC3-15-10-M-27-N/A-CP-256QAM-Outer_Full-52@0-0.15-30-Ant1-0.19--92.62--23-PASS



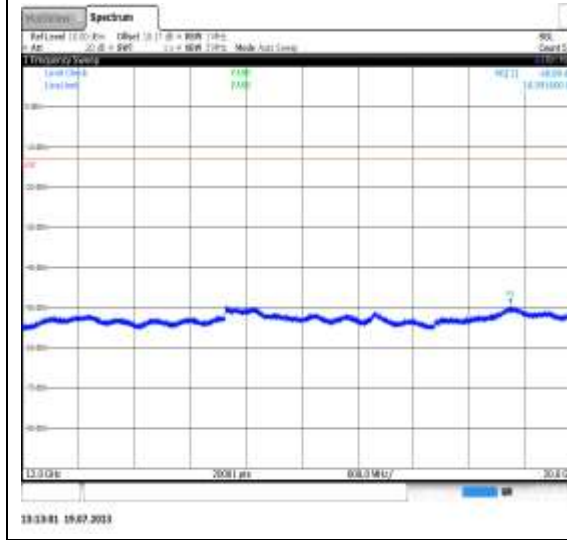
1-N71-PC3-15-10-M-27-N/A-CP-256QAM-Outer_Full-52@0-30-1000-Ant1-702.11--49.17--13-PASS



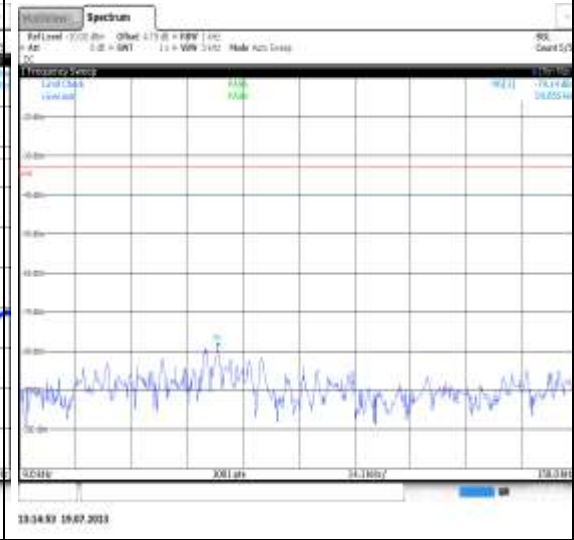
1-N71-PC3-15-10-M-27-N/A-CP-256QAM-Outer_Full-52@0-1000-3000-Ant1-2997.40--47.75--13-PASS



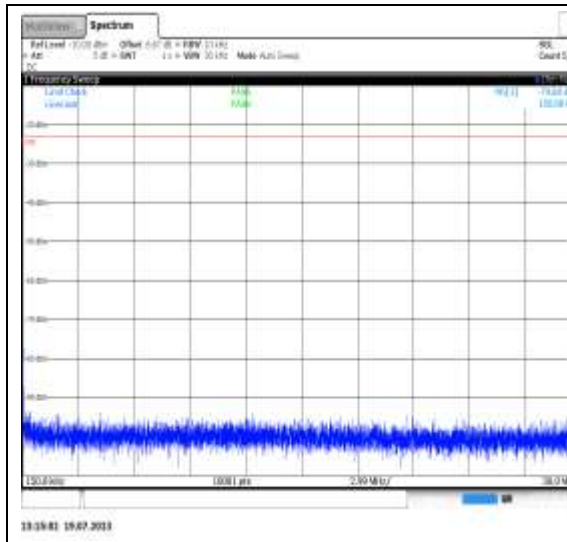
1-N71-PC3-15-10-M-27-N/A-CP-256QAM-Outer_Full-52@0-3000-12000-Ant1-7891.95--43.75--13-PASS



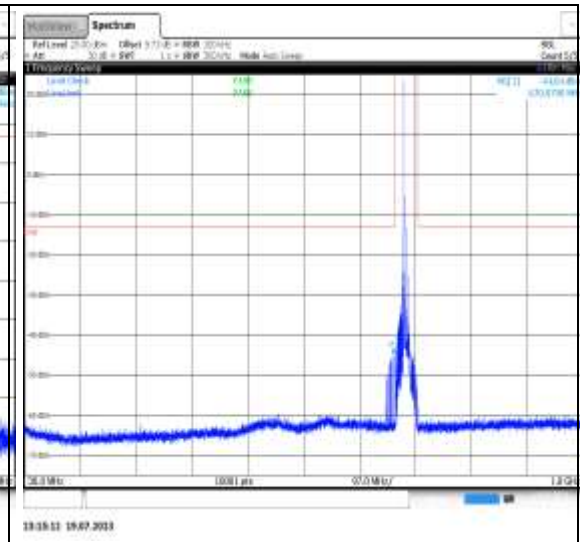
1-N71-PC3-15-10-M-27-N/A-CP-256QAM-Outer_Full-52@0-12000-20000-Ant1-18991.60--48.88--13-PASS



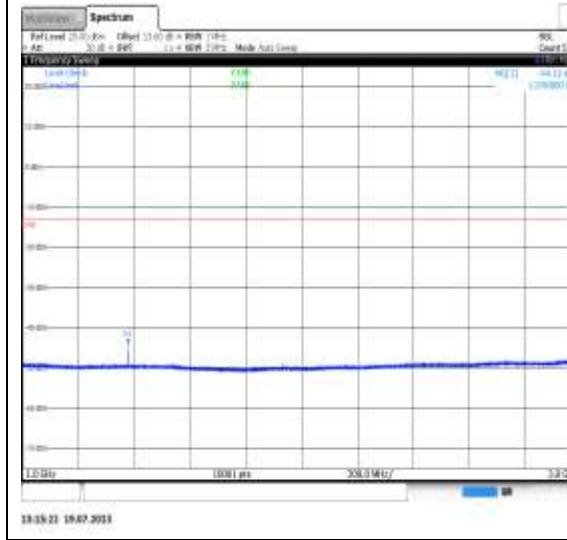
1-N71-PC3-15-10-H-1-N/A-DFT-PI2BPSK-Edge_1RB_Left-1@0-0.009-0.15-Ant1-0.06--79.14--33-PASS



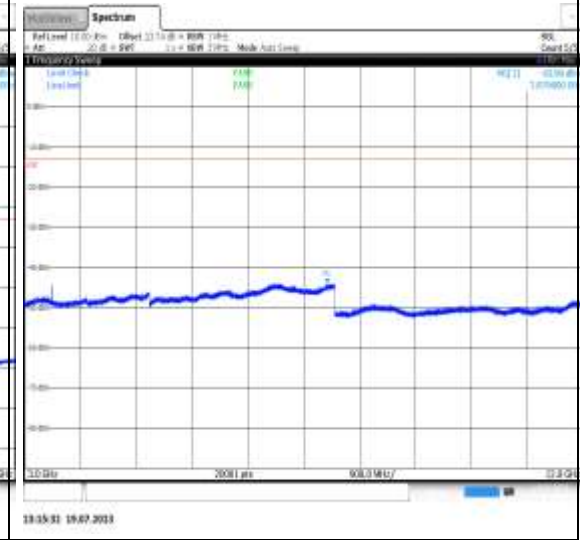
1-N71-PC3-15-10-H-1-N/A-DFT-PI2BPSK-Edge_1RB_Left-1@0-0.15-30-Ant1-0.15--79.88--23-PASS



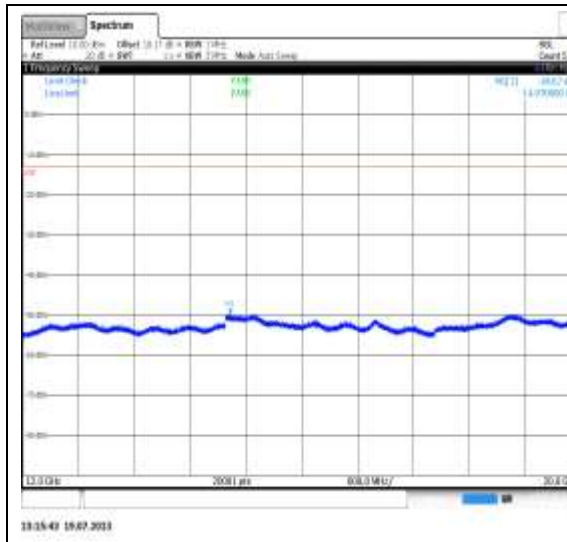
1-N71-PC3-15-10-H-1-N/A-DFT-PI2BPSK-Edge_1RB_Left-1@0-30-1000-Ant1-670.88--44.84--13-PASS



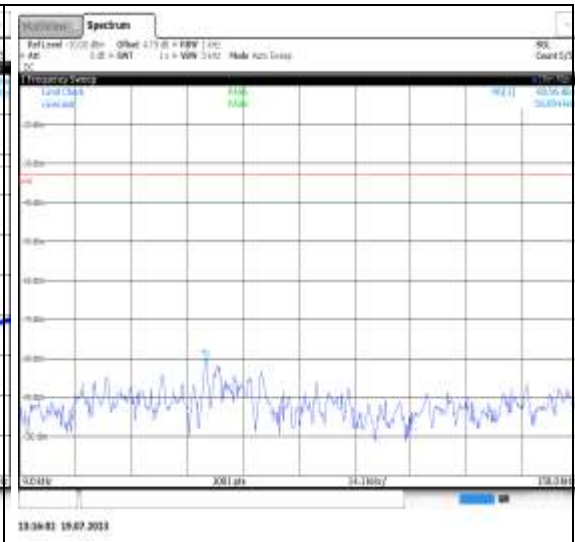
1-N71-PC3-15-10-H-1-N/A-DFT-PI2BPSK-Edge_1RB_Left-1@0-1000-3000-Ant1-1376.80--44.12--13-PASS



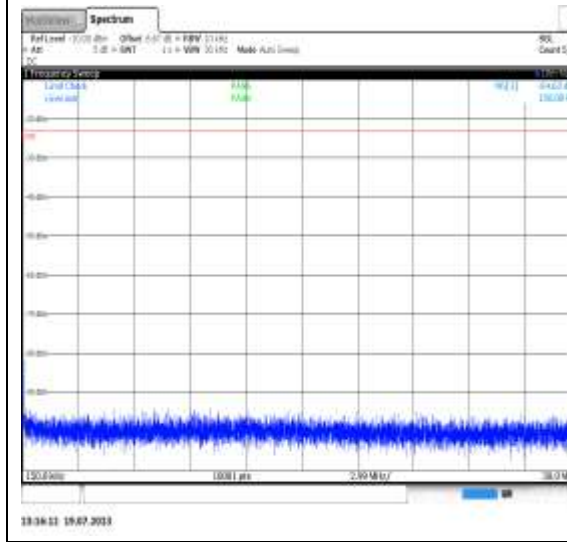
1-N71-PC3-15-10-H-1-N/A-DFT-PI2BPSK-Edge_1RB_Left-1@0-3000-12000-Ant1-7879.80--43.90--13-PASS



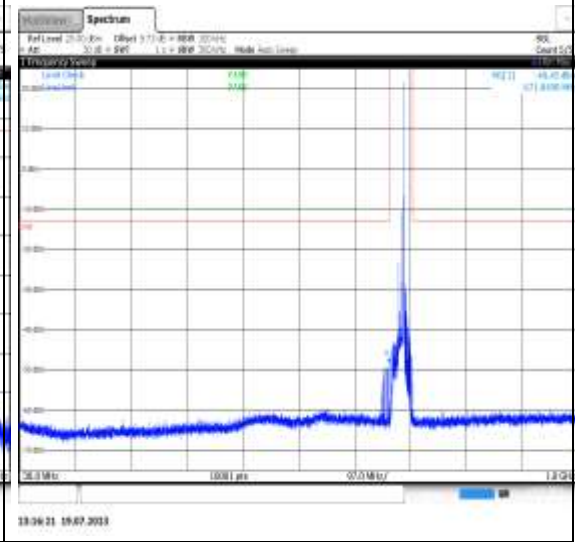
1-N71-PC3-15-10-H-1-N/A-DFT-PI2BPSK-Edge_1RB_Left-1@0-12000-20000-Ant1-14970.80--49.67--13-PASS



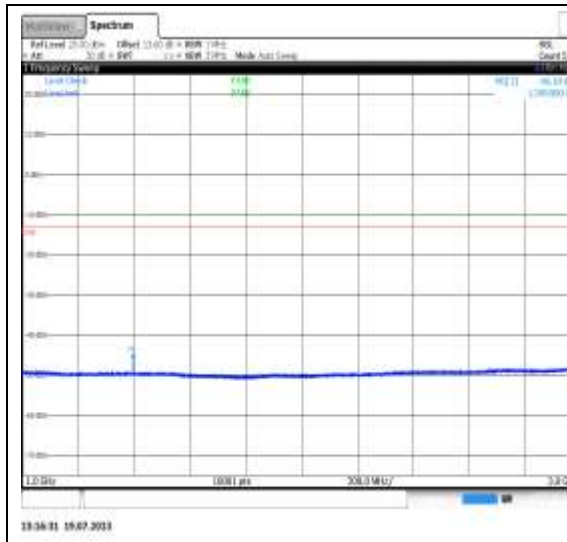
1-N71-PC3-15-10-H-2-N/A-DFT-PI2BPSK-Edge_1RB_Right-1@51-0.009-0.15-Ant1-0.06--80.96--33-PASS



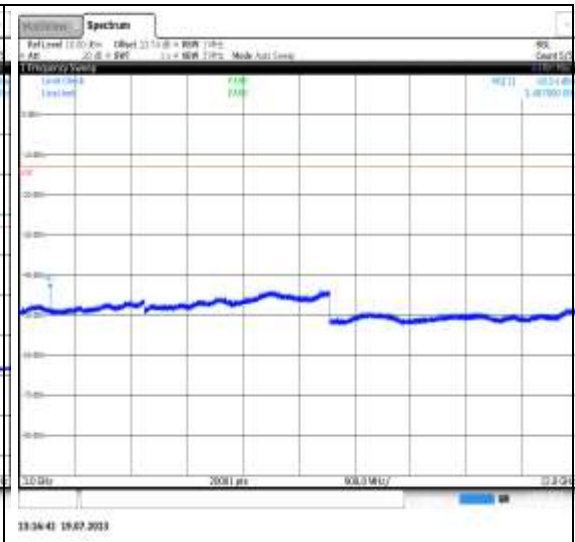
1-N71-PC3-15-10-H-2-N/A-DFT-PI2BPSK-Edge_1RB_Right-1@51-0.15-30-Ant1-0.15--84.63--23-PASS



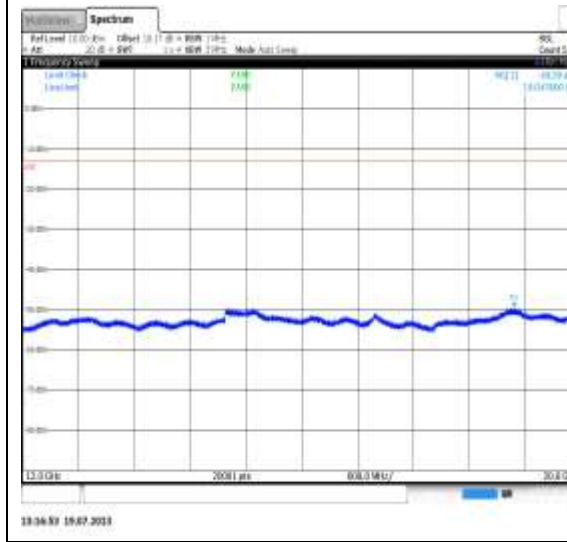
1-N71-PC3-15-10-H-2-N/A-DFT-PI2BPSK-Edge_1RB_Right-1@51-30-1000-Ant1-671.85--48.45--13-PASS



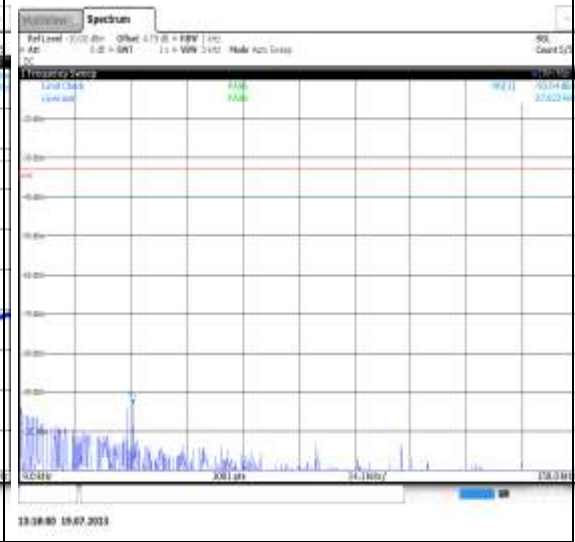
1-N71-PC3-15-10-H-2-N/A-DFT-PI2BPSK-Edge_1RB_Right-1@51-1000-3000-Ant1-1395.00--46.10--13-PASS



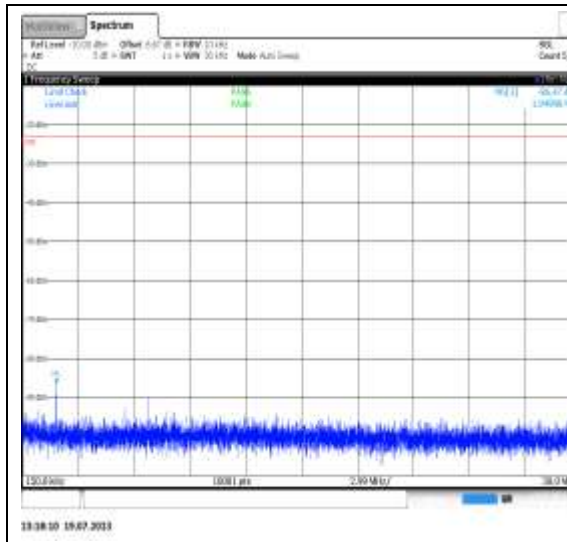
1-N71-PC3-15-10-H-2-N/A-DFT-PI2BPSK-Edge_1RB_Right-1@51-3000-12000-Ant1-3487.80--43.54--13-PASS



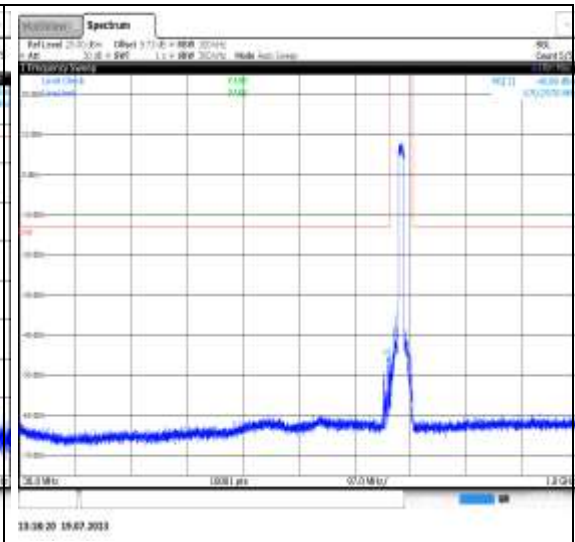
1-N71-PC3-15-10-H-2-N/A-DFT-PI2BPSK-Edge_1RB_Right-1@51-12000-20000-Ant1-19047.60--49.39--13-PASS



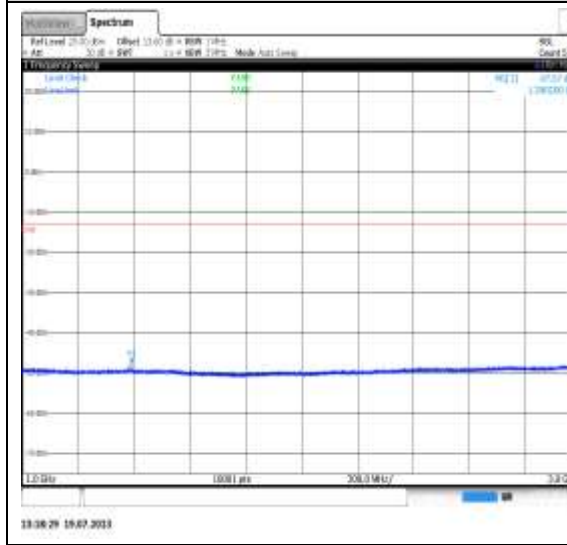
1-N71-PC3-15-10-H-3-N/A-DFT-PI2BPSK-Outer_Full-50@0-0.009-0.15-Ant1-0.04--93.04--33-PASS



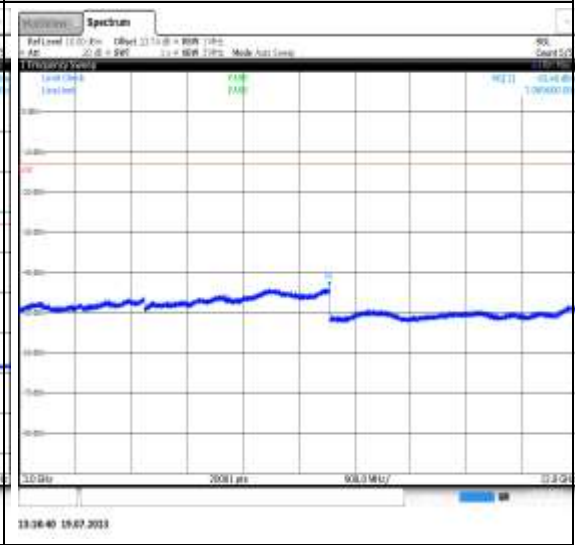
1-N71-PC3-15-10-H-3-N/A-DFT-PI2BPSK-
Outer_Full-50@0-0.15-30-Ant1-1.95--86.47--
23-PASS



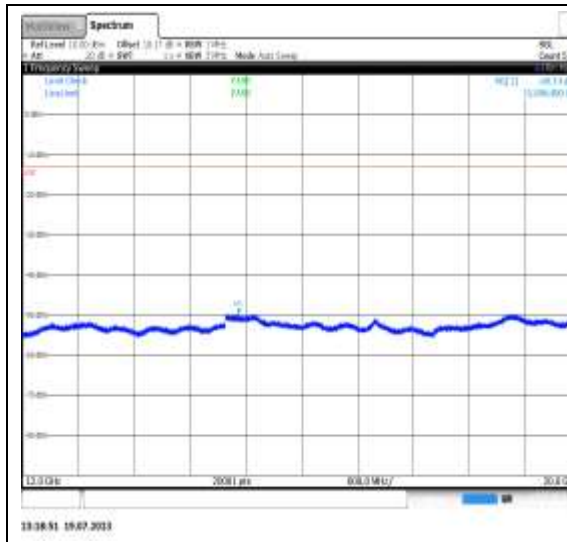
1-N71-PC3-15-10-H-3-N/A-DFT-PI2BPSK-
Outer_Full-50@0-30-1000-Ant1-670.30--
46.86--13-PASS



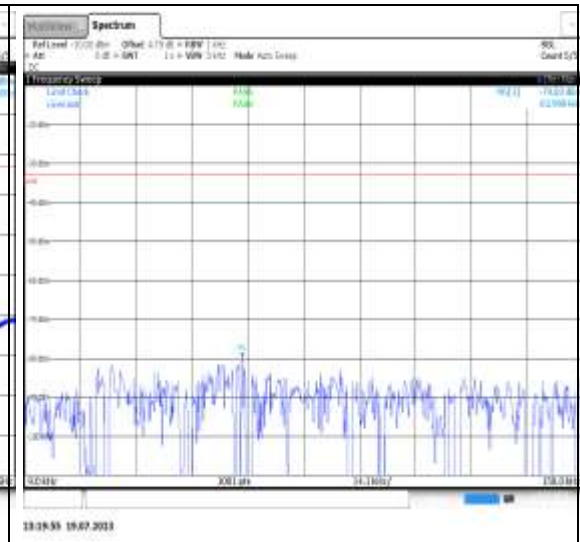
1-N71-PC3-15-10-H-3-N/A-DFT-PI2BPSK-
Outer_Full-50@0-1000-3000-Ant1-1390.20--
47.57--13-PASS



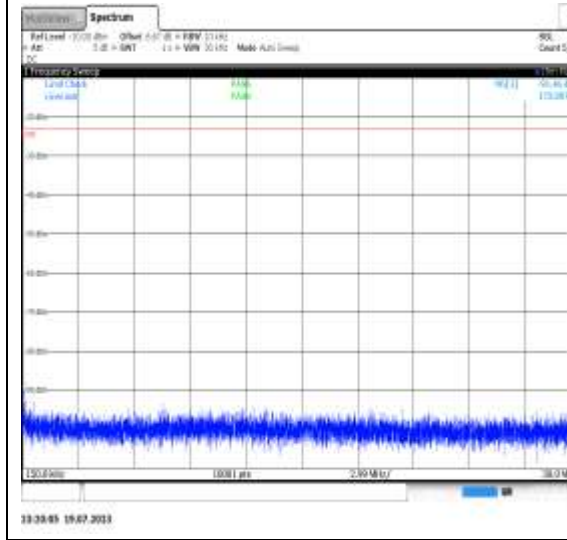
1-N71-PC3-15-10-H-3-N/A-DFT-PI2BPSK-
Outer_Full-50@0-3000-12000-Ant1-7989.60-
-43.48--13-PASS



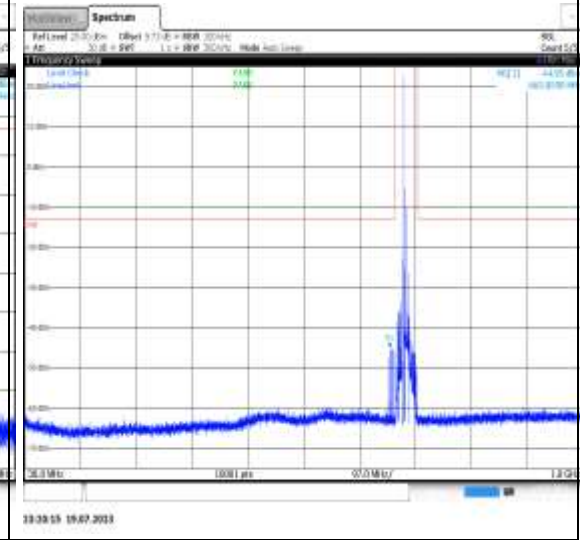
1-N71-PC3-15-10-H-3-N/A-DFT-PI2BPSK-Outer_Full-50@0-12000-20000-Ant1-15096.40--49.74--13-PASS



1-N71-PC3-15-10-H-4-N/A-DFT-QPSK-Edge_1RB_Left-1@0-0.009-0.15-Ant1-0.06--79.83--33-PASS



1-N71-PC3-15-10-H-4-N/A-DFT-QPSK-Edge_1RB_Left-1@0-0.15-30-Ant1-0.17--91.46--23-PASS



1-N71-PC3-15-10-H-4-N/A-DFT-QPSK-Edge_1RB_Left-1@0-30-1000-Ant1-665.06--44.95--13-PASS