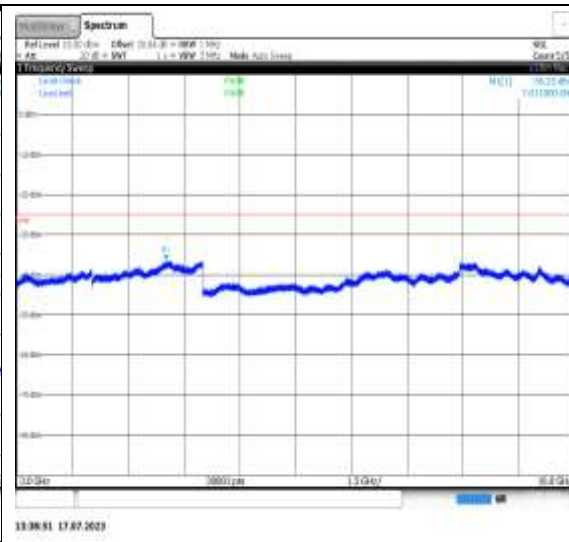
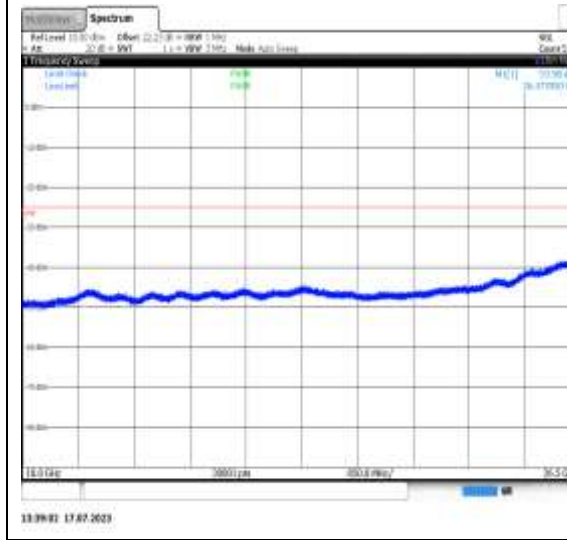


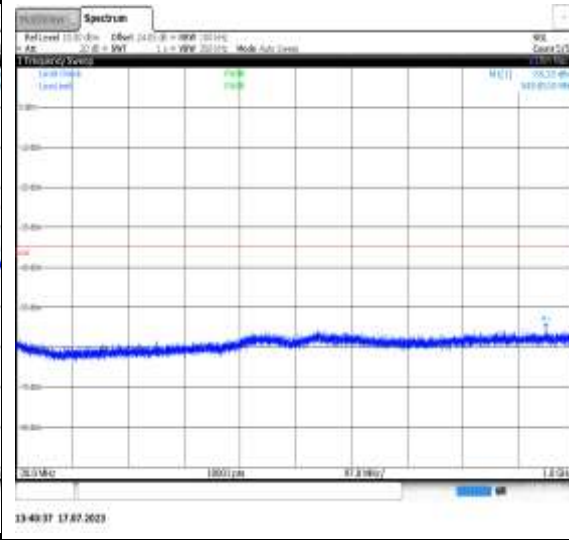
1-N41-PC3-30-20-M-24-N/A-CP-64QAM-Outer_Full-51@0-1000-3000-Ant1-2556.50--46.22--25-PASS



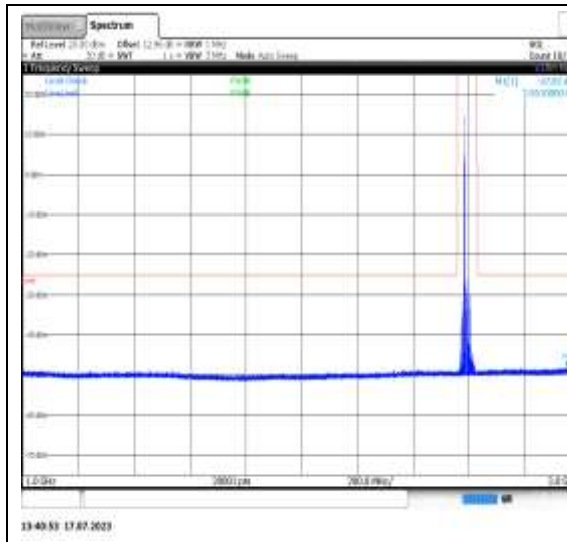
1-N41-PC3-30-20-M-24-N/A-CP-64QAM-Outer_Full-51@0-3000-18000-Ant1-7011.00--36.25--25-PASS



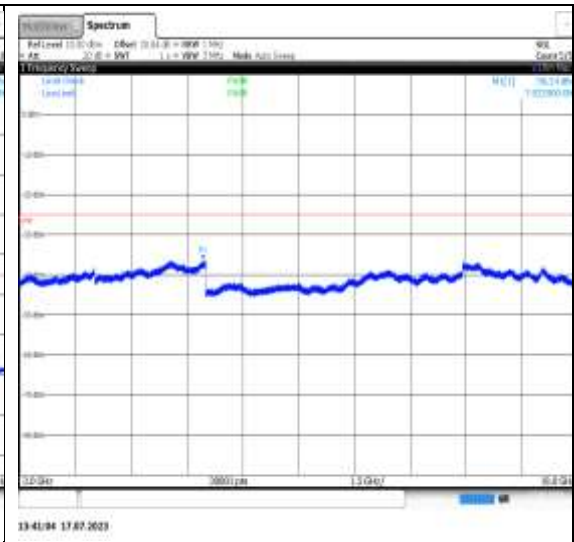
1-N41-PC3-30-20-M-24-N/A-CP-64QAM-Outer_Full-51@0-18000-26500-Ant1-26477.05--37.90--25-PASS



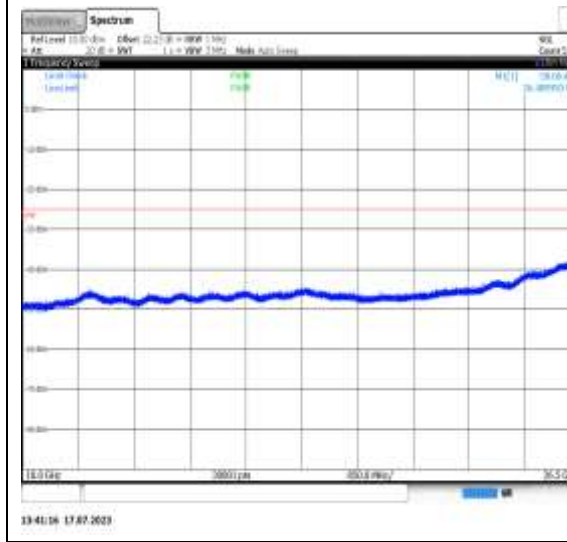
1-N41-PC3-30-20-M-25-N/A-CP-256QAM-Edge_1RB_Left-1@0-30-1000-Ant1-949.85--55.25--35-PASS



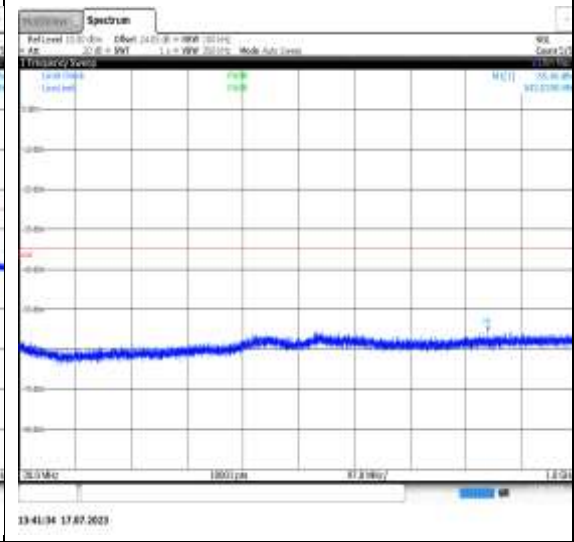
1-N41-PC3-30-20-M-25-N/A-CP-256QAM-
Edge_1RB_Left-1@0-1000-3000-Ant1-
2951.00--47.82--25-PASS



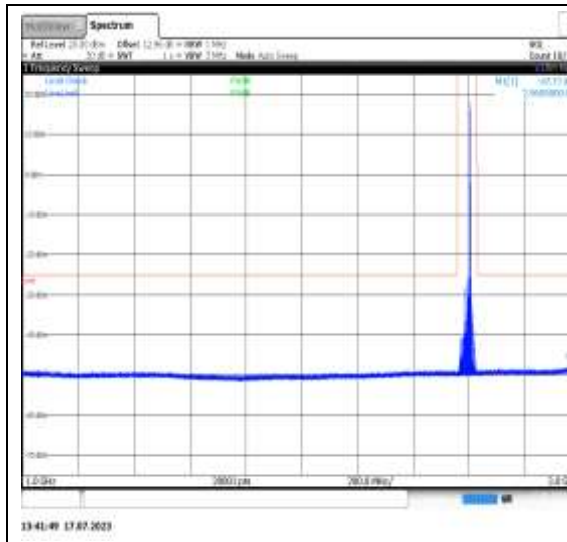
1-N41-PC3-30-20-M-25-N/A-CP-256QAM-
Edge_1RB_Left-1@0-3000-18000-Ant1-
7922.00--36.24--25-PASS



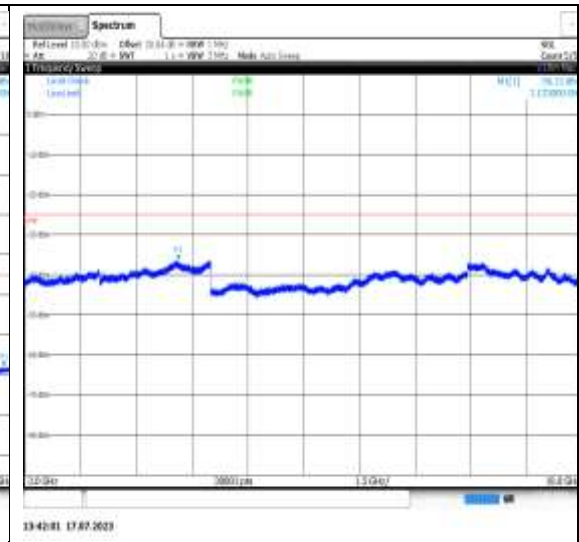
1-N41-PC3-30-20-M-25-N/A-CP-256QAM-
Edge_1RB_Left-1@0-18000-26500-Ant1-
26488.95--38.06--25-PASS



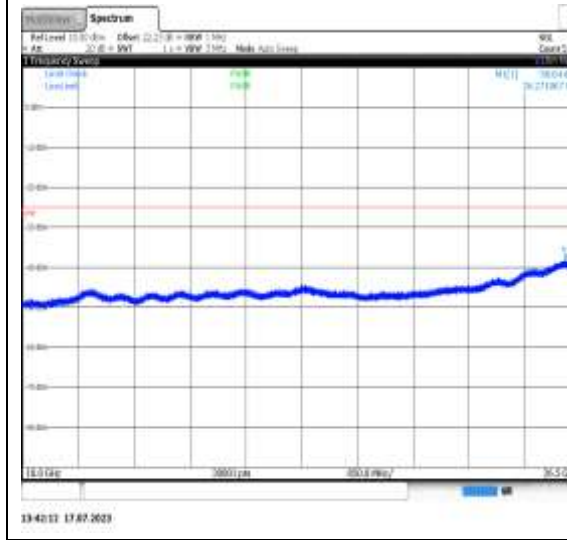
1-N41-PC3-30-20-M-26-N/A-CP-256QAM-
Edge_1RB_Right-1@50-30-1000-Ant1-
843.54--55.46--35-PASS



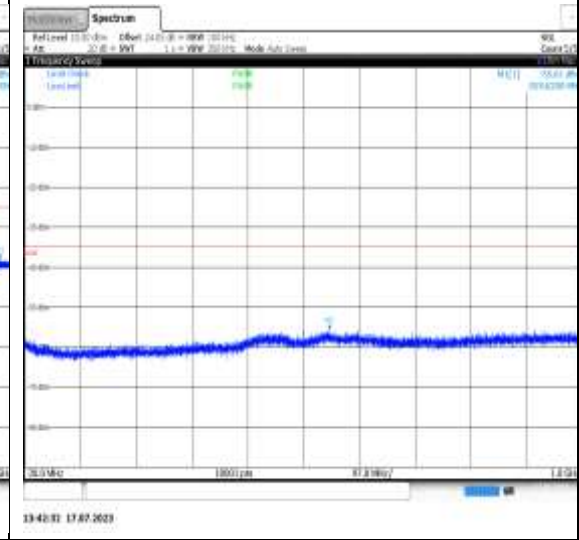
1-N41-PC3-30-20-M-26-N/A-CP-256QAM-Edge_1RB_Right-1@50-1000-3000-Ant1-2960.90--47.77--25-PASS



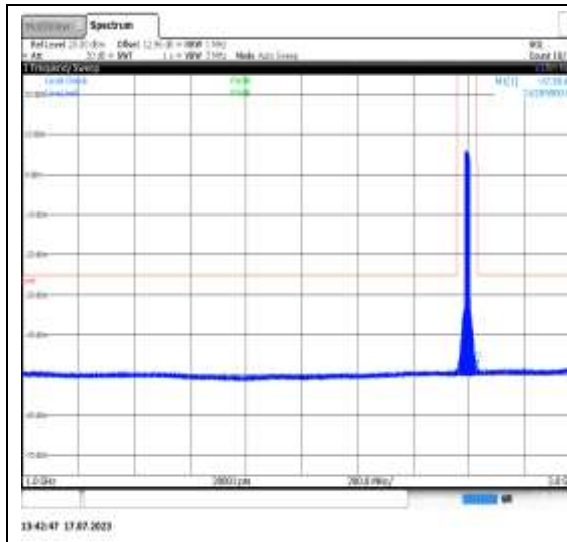
1-N41-PC3-30-20-M-26-N/A-CP-256QAM-Edge_1RB_Right-1@50-3000-18000-Ant1-7123.00--36.12--25-PASS



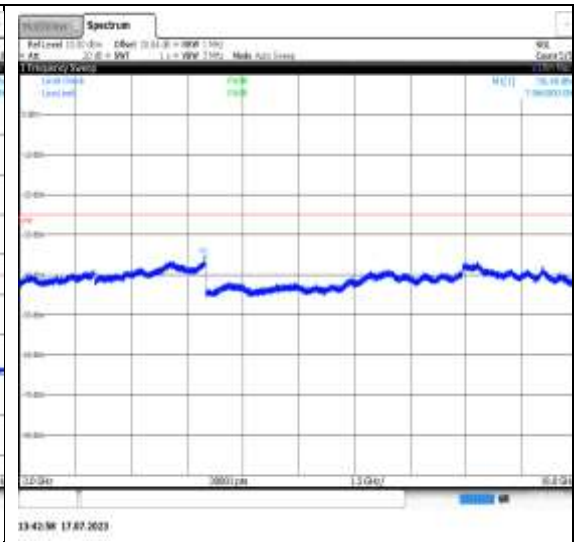
1-N41-PC3-30-20-M-26-N/A-CP-256QAM-Edge_1RB_Right-1@50-18000-26500-Ant1-26271.07--38.04--25-PASS



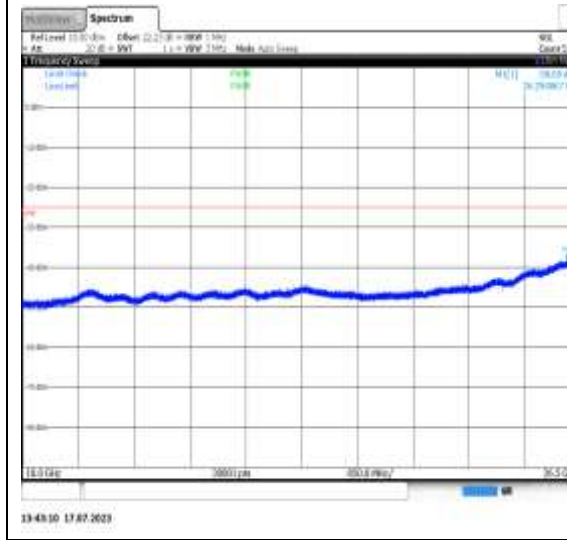
1-N41-PC3-30-20-M-27-N/A-CP-256QAM-Outer_Full-51@0-30-1000-Ant1-559.62--55.61--35-PASS



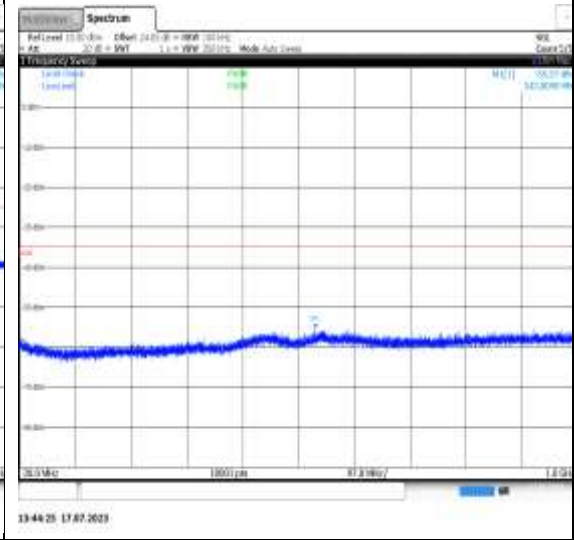
1-N41-PC3-30-20-M-27-N/A-CP-256QAM-Outer_Full-51@0-1000-3000-Ant1-2628.90--47.38--25-PASS



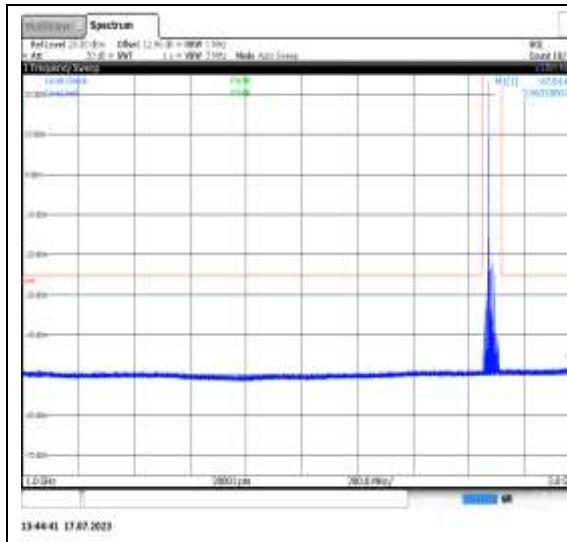
1-N41-PC3-30-20-M-27-N/A-CP-256QAM-Outer_Full-51@0-3000-18000-Ant1-7966.00--36.48--25-PASS



1-N41-PC3-30-20-M-27-N/A-CP-256QAM-Outer_Full-51@0-18000-26500-Ant1-26294.87--38.05--25-PASS

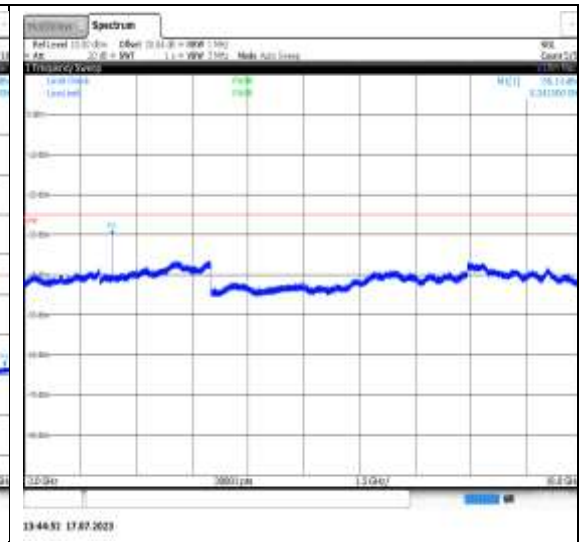


1-N41-PC3-30-20-H-1-N/A-DFT-PI2BPSK-Edge_1RB_Left-1@0-30-1000-Ant1-543.81--55.37--35-PASS



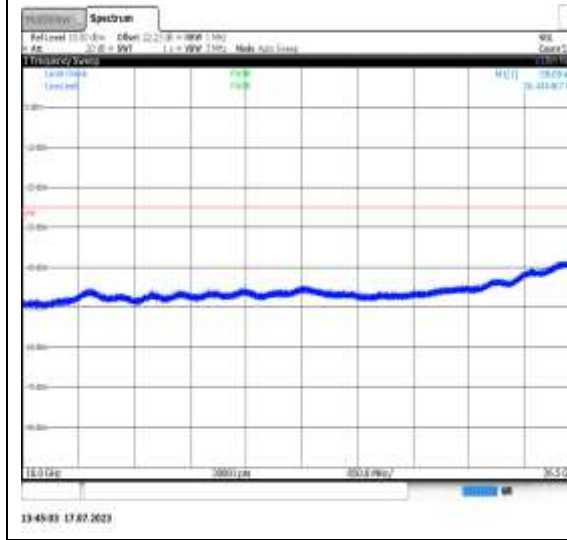
13-44-41 17.07.2023

1-N41-PC3-30-20-H-1-N/A-DFT-PI2BPSK-Edge_1RB_Left-1@0-1000-3000-Ant1-2963.20--47.84--25-PASS



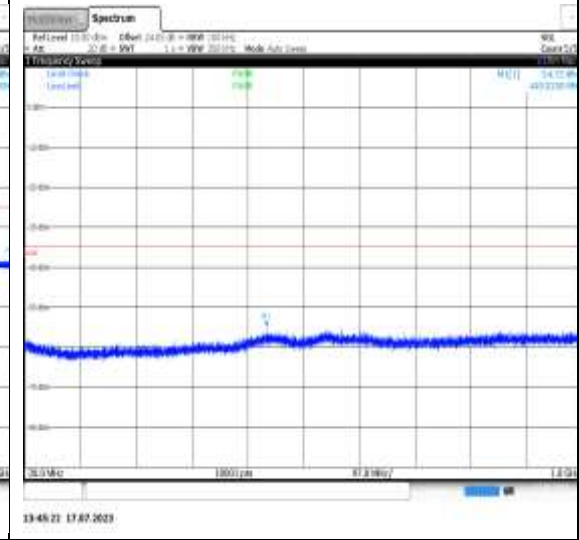
13-44-51 17.07.2023

1-N41-PC3-30-20-H-1-N/A-DFT-PI2BPSK-Edge_1RB_Left-1@0-3000-18000-Ant1-5341.50--30.14--25-PASS



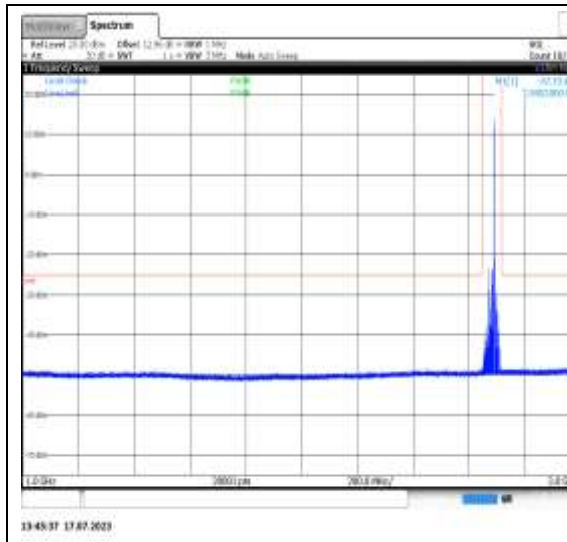
13-45-03 17.07.2023

1-N41-PC3-30-20-H-1-N/A-DFT-PI2BPSK-Edge_1RB_Left-1@0-18000-26500-Ant1-26444.47--38.09--25-PASS



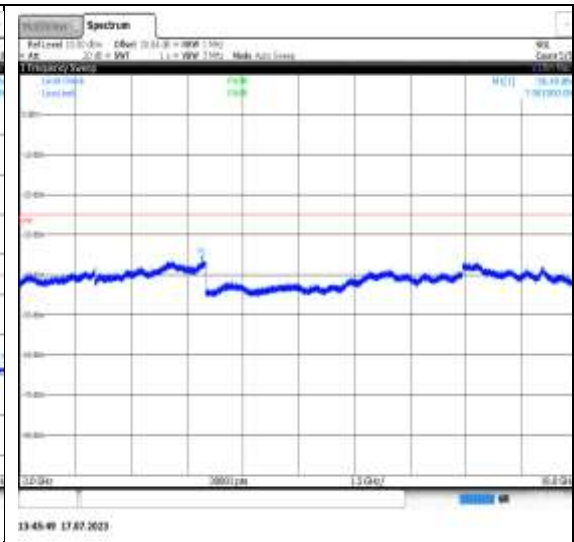
13-45-21 17.07.2023

1-N41-PC3-30-20-H-2-N/A-DFT-PI2BPSK-Edge_1RB_Right-1@50-30-1000-Ant1-449.53--54.72--35-PASS



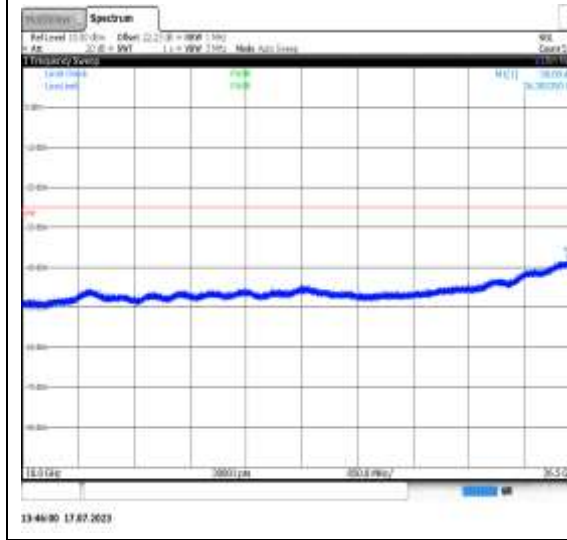
13:48:37 17.07.2023

1-N41-PC3-30-20-H-2-N/A-DFT-PI2BPSK-Edge_1RB_Right-1@50-1000-3000-Ant1-2985.20--47.73--25-PASS



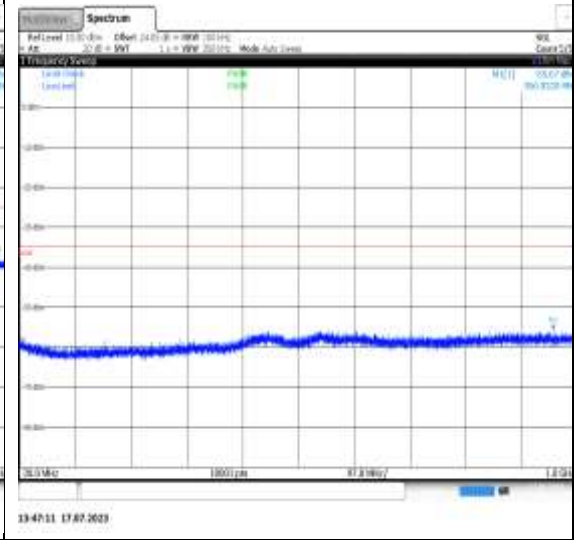
13:48:40 17.07.2023

1-N41-PC3-30-20-H-2-N/A-DFT-PI2BPSK-Edge_1RB_Right-1@50-3000-18000-Ant1-7901.00--36.49--25-PASS



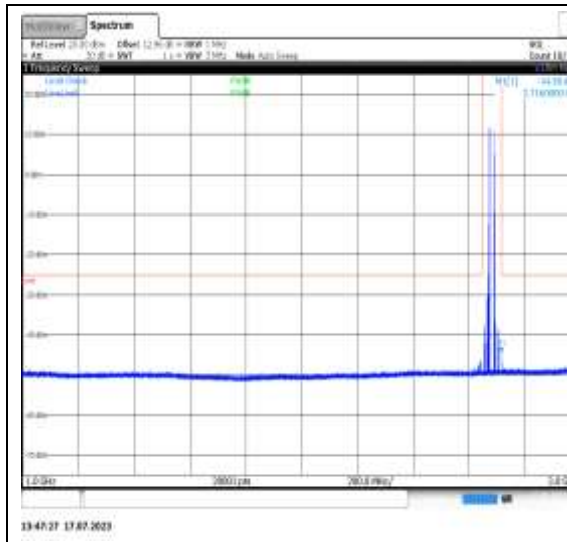
13:46:00 17.07.2023

1-N41-PC3-30-20-H-2-N/A-DFT-PI2BPSK-Edge_1RB_Right-1@50-18000-26500-Ant1-26305.35--38.00--25-PASS

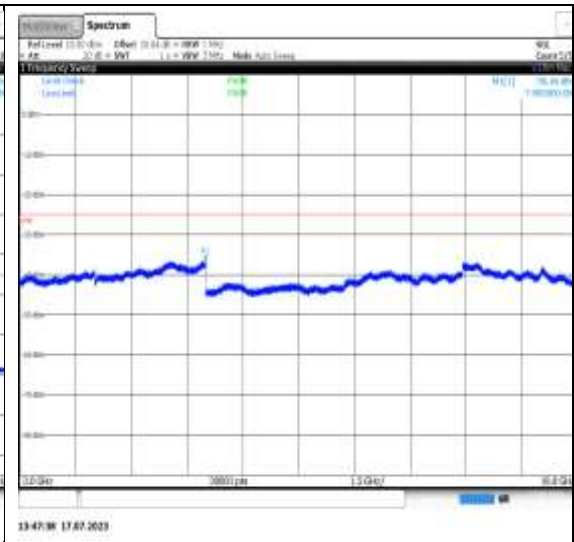


13:47:11 17.07.2023

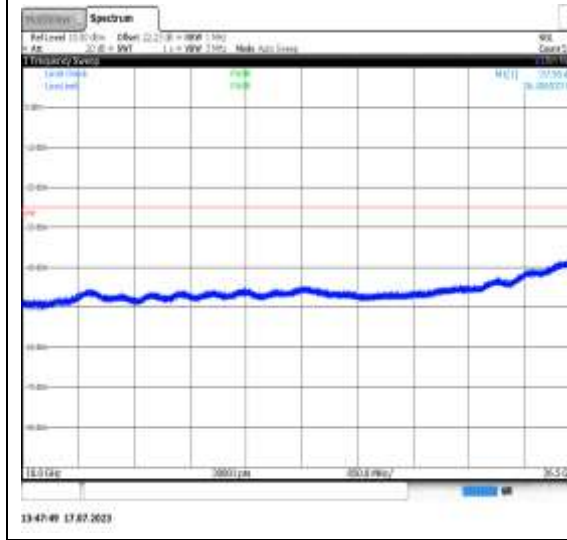
1-N41-PC3-30-20-H-3-N/A-DFT-PI2BPSK-Outer_Full-50@0-30-1000-Ant1-956.93--55.67--35-PASS



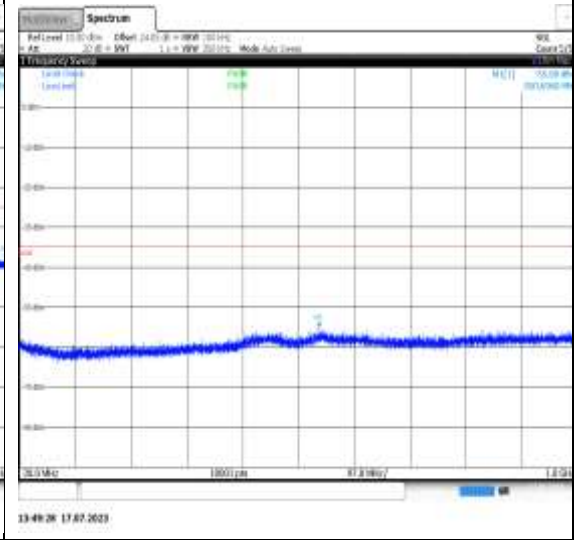
1-N41-PC3-30-20-H-3-N/A-DFT-PI2BPSK-Outer_Full-50@0-1000-3000-Ant1-2716.00--44.38--25-PASS



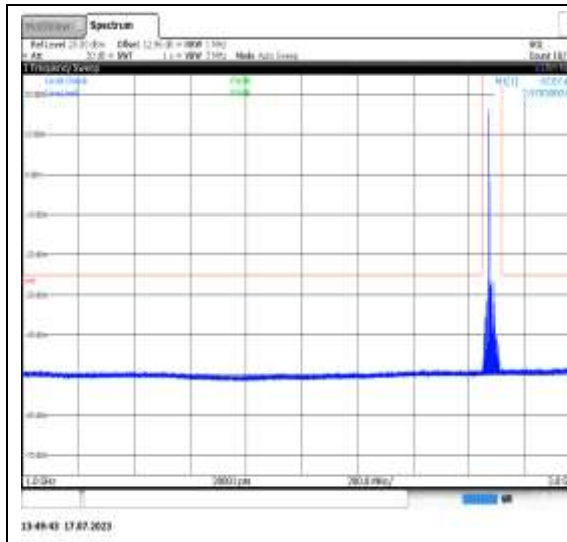
1-N41-PC3-30-20-H-3-N/A-DFT-PI2BPSK-Outer_Full-50@0-3000-18000-Ant1-7985.00--36.46--25-PASS



1-N41-PC3-30-20-H-3-N/A-DFT-PI2BPSK-Outer_Full-50@0-18000-26500-Ant1-26436.53--37.95--25-PASS

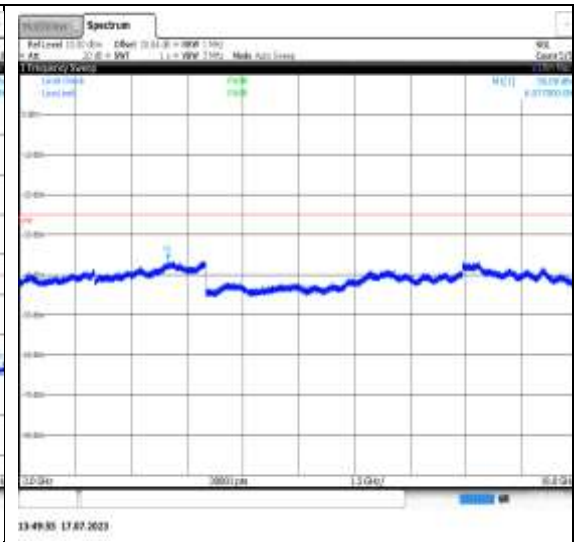


1-N41-PC3-30-20-H-4-N/A-DFT-QPSK-Edge_1RB_Left-1@0-30-1000-Ant1-550.70--55.08--35-PASS



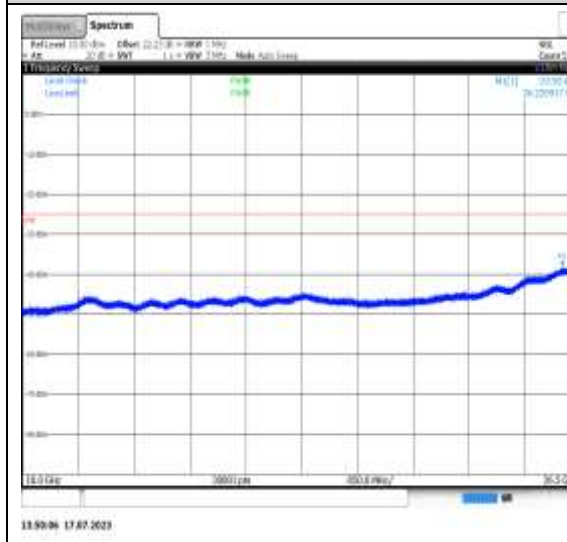
13:49:43 17.07.2023

1-N41-PC3-30-20-H-4-N/A-DFT-QPSK-
Edge_1RB_Left-1@0-1000-3000-Ant1-
2978.30--47.87--25-PASS



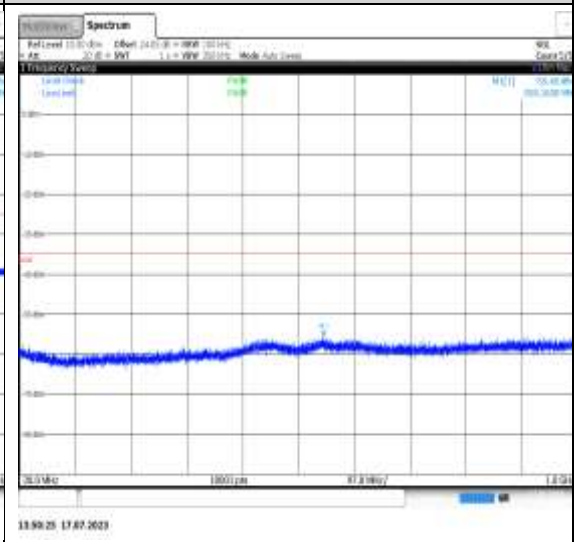
13:49:55 17.07.2023

1-N41-PC3-30-20-H-4-N/A-DFT-QPSK-
Edge_1RB_Left-1@0-3000-18000-Ant1-
6977.00--36.08--25-PASS



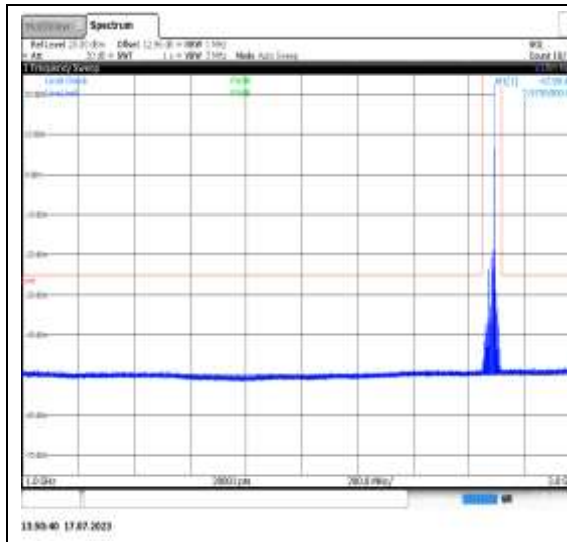
13:50:06 17.07.2023

1-N41-PC3-30-20-H-4-N/A-DFT-QPSK-
Edge_1RB_Left-1@0-18000-26500-Ant1-
26220.92--37.92--25-PASS



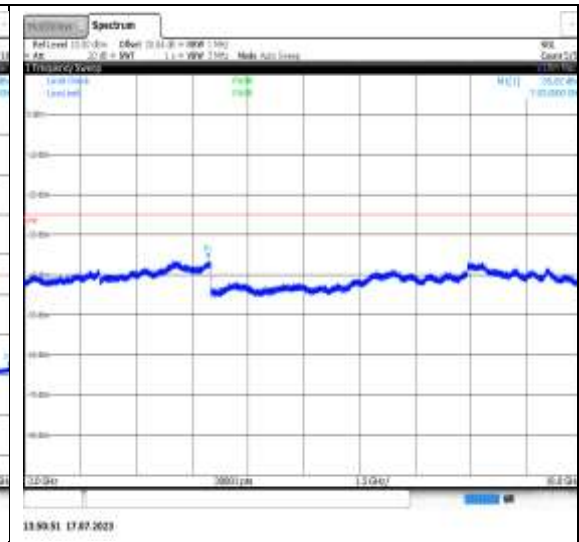
13:50:25 17.07.2023

1-N41-PC3-30-20-H-5-N/A-DFT-QPSK-
Edge_1RB_Right-1@50-30-1000-Ant1-
558.17--55.40--35-PASS



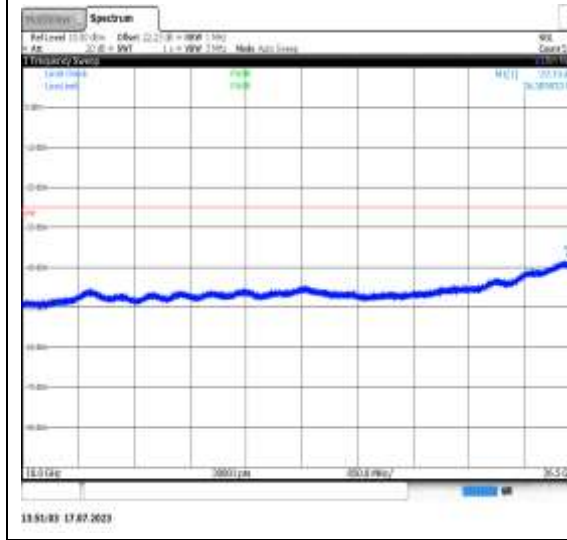
18:00:40 17.07.2023

1-N41-PC3-30-20-H-5-N/A-DFT-QPSK-Edge_1RB_Right-1@50-1000-3000-Ant1-2979.50--47.98--25-PASS



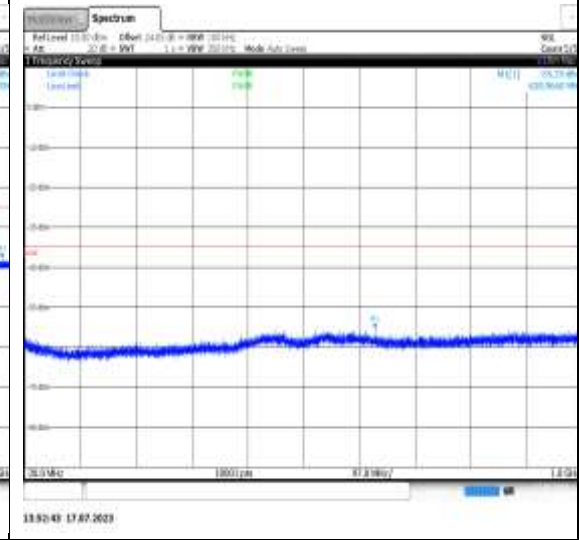
18:00:51 17.07.2023

1-N41-PC3-30-20-H-5-N/A-DFT-QPSK-Edge_1RB_Right-1@50-3000-18000-Ant1-7924.50--35.82--25-PASS



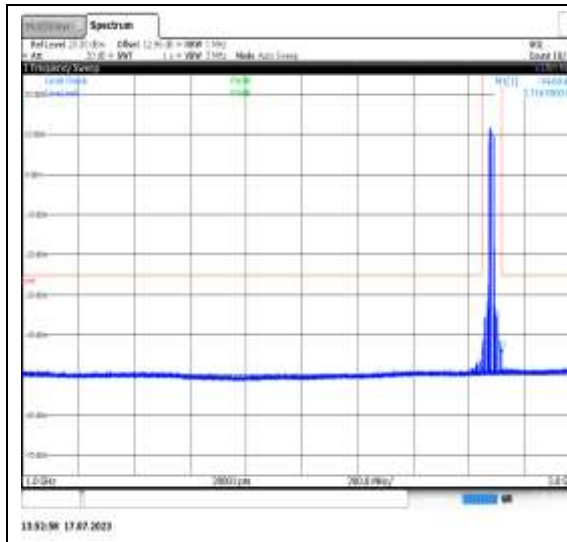
18:01:03 17.07.2023

1-N41-PC3-30-20-H-5-N/A-DFT-QPSK-Edge_1RB_Right-1@50-18000-26500-Ant1-26309.03--37.74--25-PASS

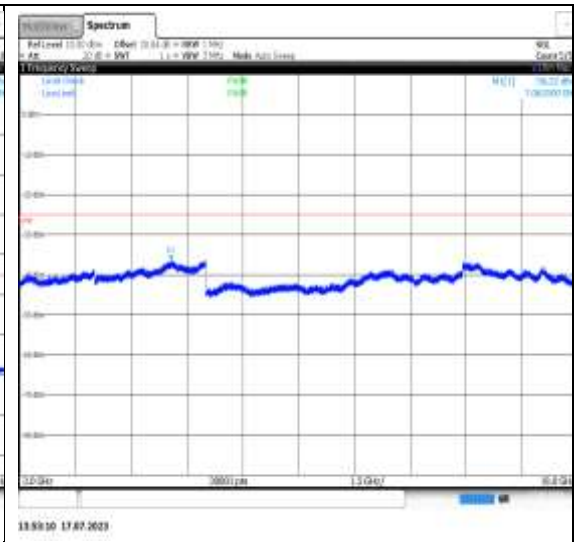


18:02:40 17.07.2023

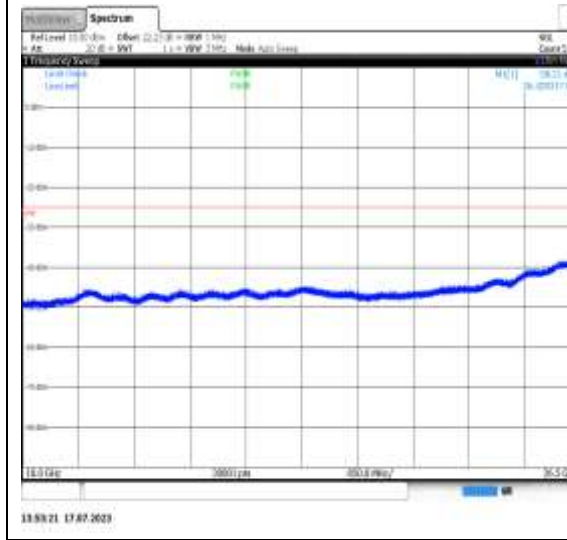
1-N41-PC3-30-20-H-6-N/A-DFT-QPSK-Outer_Full-50@0-30-1000-Ant1-638.97--55.29--35-PASS



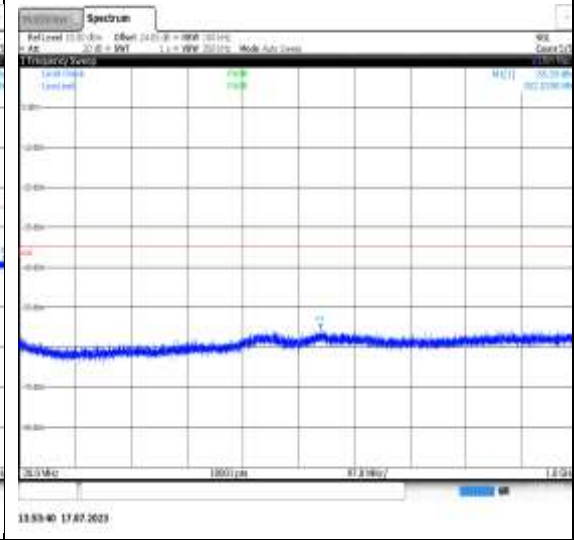
1-N41-PC3-30-20-H-6-N/A-DFT-QPSK-
Outer_Full-50@0-1000-3000-Ant1-2716.70--
44.60--25-PASS



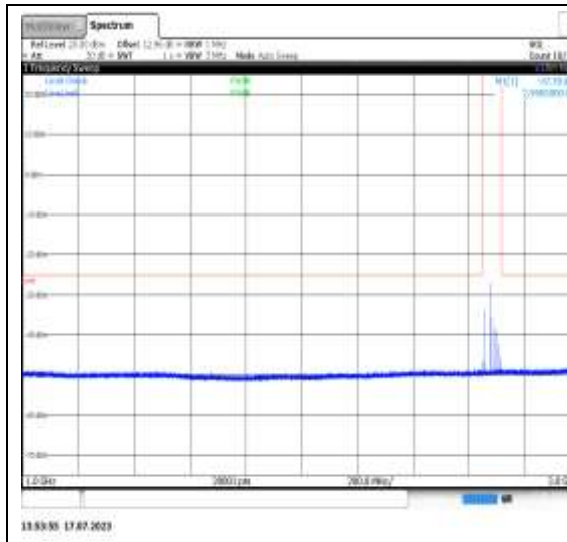
1-N41-PC3-30-20-H-6-N/A-DFT-QPSK-
Outer_Full-50@0-3000-18000-Ant1-7065.50-
-36.32--25-PASS



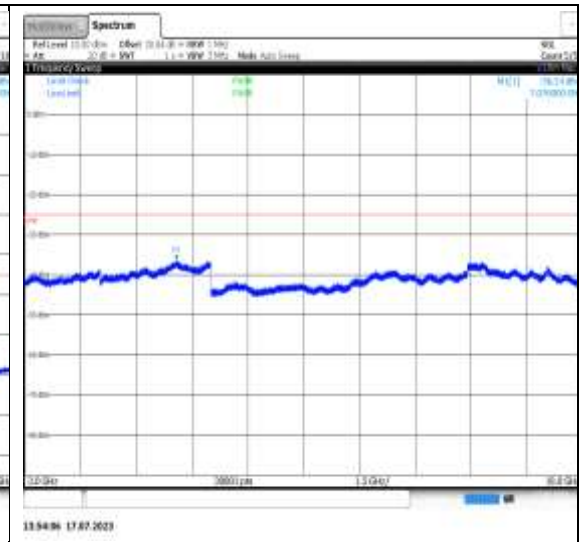
1-N41-PC3-30-20-H-6-N/A-DFT-QPSK-
Outer_Full-50@0-18000-26500-Ant1-
26428.32--38.21--25-PASS



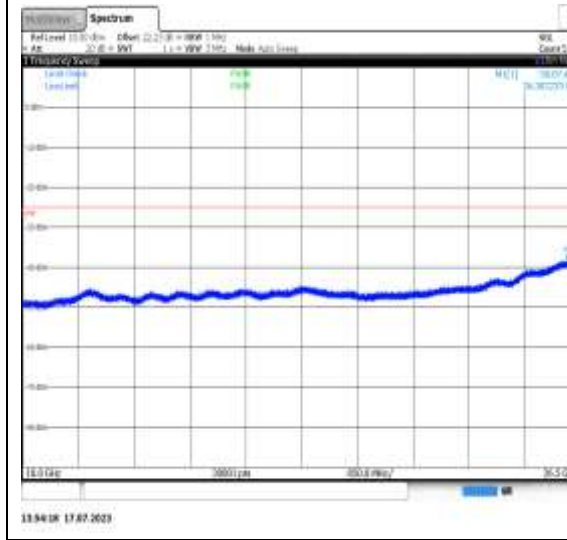
1-N41-PC3-30-20-H-7-N/A-DFT-16QAM-
Edge_1RB_Left-1@0-30-1000-Ant1-552.54--
55.39--35-PASS



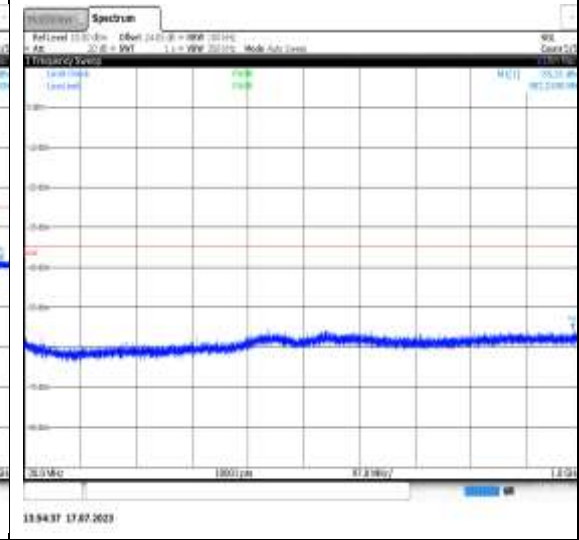
1-N41-PC3-30-20-H-7-N/A-DFT-16QAM-Edge_1RB_Left-1@0-1000-3000-Ant1-2998.50--47.70--25-PASS



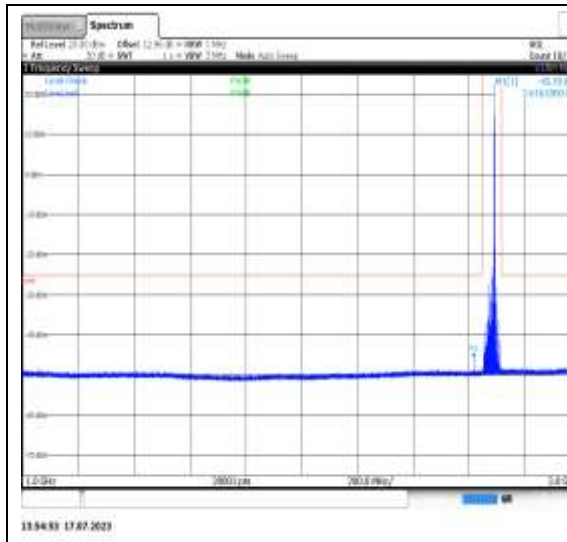
1-N41-PC3-30-20-H-7-N/A-DFT-16QAM-Edge_1RB_Left-1@0-3000-18000-Ant1-7076.00--36.24--25-PASS



1-N41-PC3-30-20-H-7-N/A-DFT-16QAM-Edge_1RB_Left-1@0-18000-26500-Ant1-26302.23--38.07--25-PASS

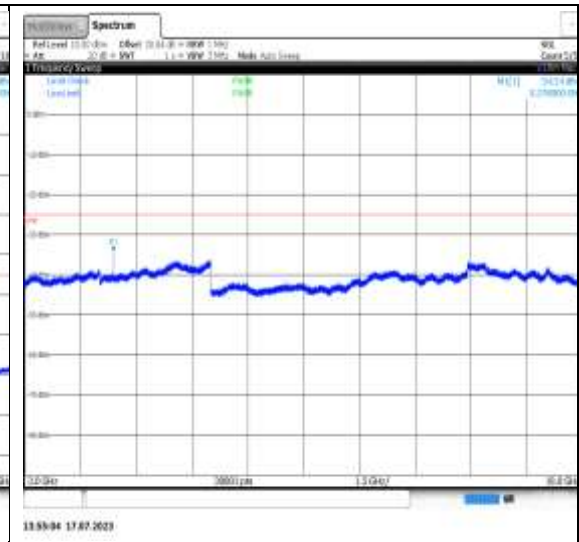


1-N41-PC3-30-20-H-8-N/A-DFT-16QAM-Edge_1RB_Right-1@50-30-1000-Ant1-982.25--55.31--35-PASS



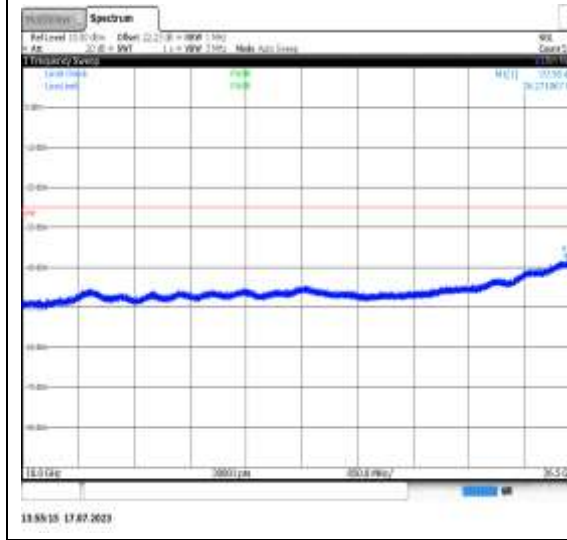
18.94.03 17.07.2023

1-N41-PC3-30-20-H-8-N/A-DFT-16QAM-Edge_1RB_Right-1@50-1000-3000-Ant1-2616.10--45.70--25-PASS



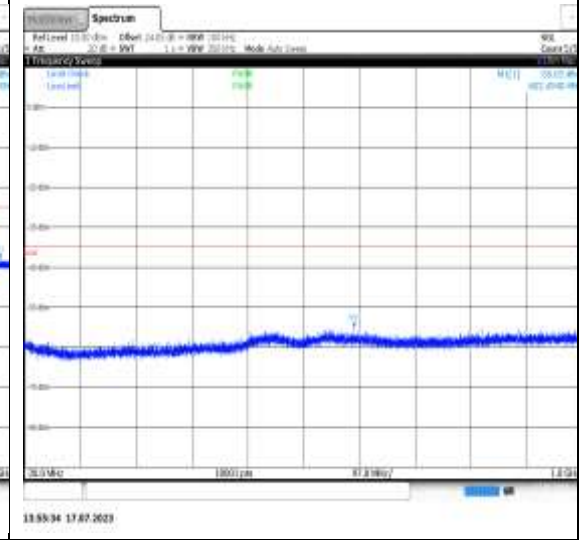
18.93.04 17.07.2023

1-N41-PC3-30-20-H-8-N/A-DFT-16QAM-Edge_1RB_Right-1@50-3000-18000-Ant1-5378.00--34.24--25-PASS



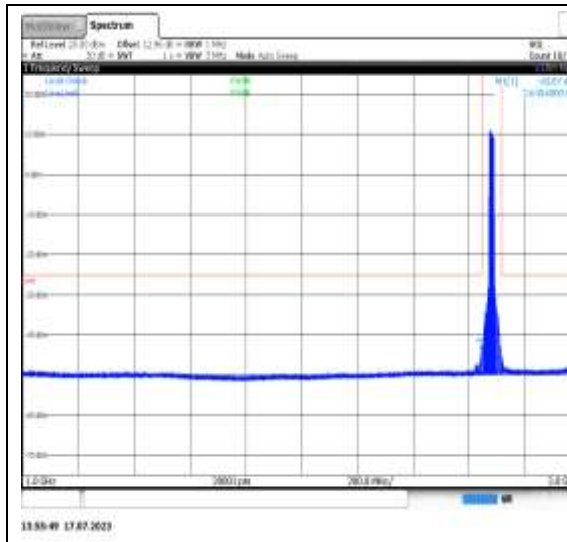
18.95.15 17.07.2023

1-N41-PC3-30-20-H-8-N/A-DFT-16QAM-Edge_1RB_Right-1@50-18000-26500-Ant1-26271.07--37.95--25-PASS

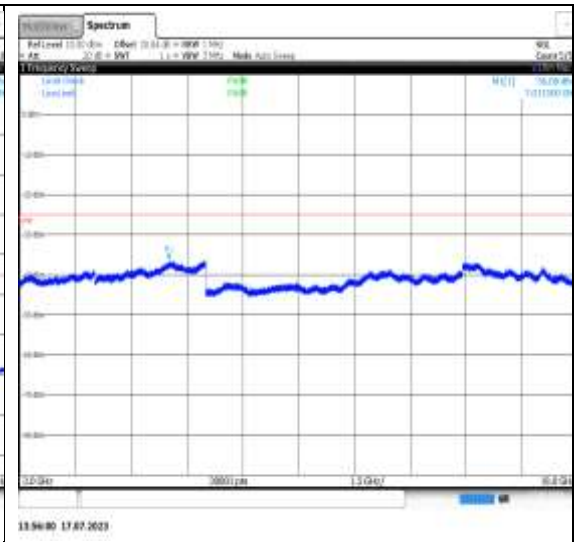


18.95.04 17.07.2023

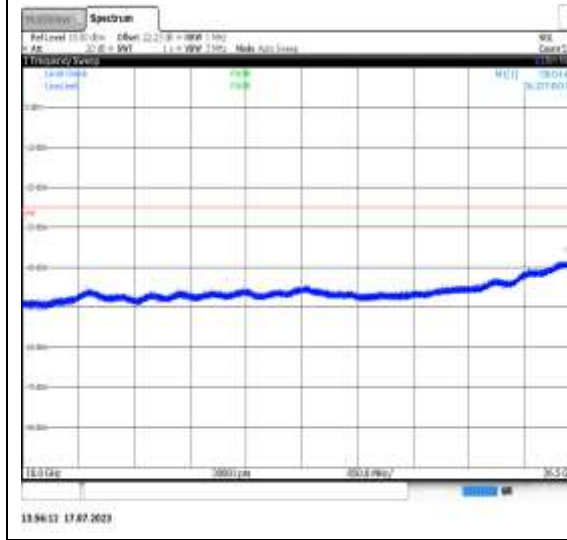
1-N41-PC3-30-20-H-9-N/A-DFT-16QAM-Outer_Full-50@0-30-1000-Ant1-602.49--55.02--35-PASS



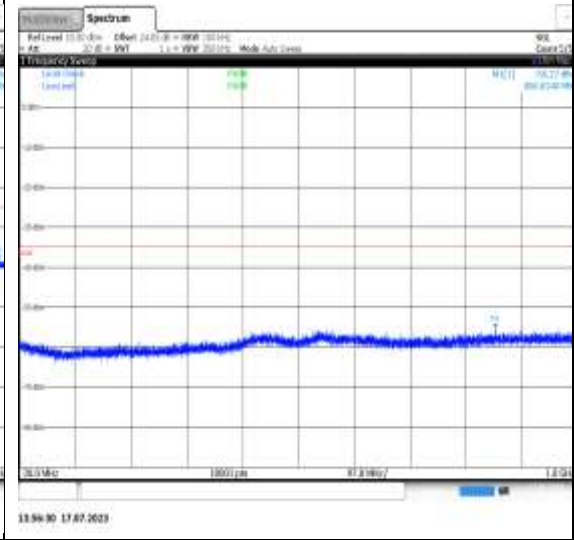
1-N41-PC3-30-20-H-9-N/A-DFT-16QAM-Outer_Full-50@0-1000-3000-Ant1-2643.40--43.87--25-PASS



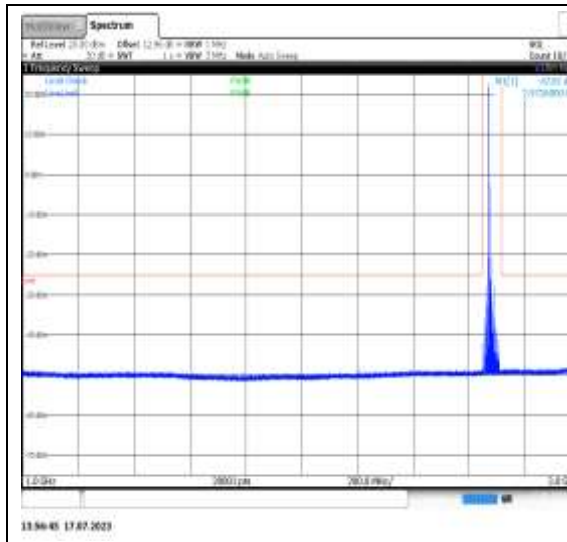
1-N41-PC3-30-20-H-9-N/A-DFT-16QAM-Outer_Full-50@0-3000-18000-Ant1-7011.50--36.08--25-PASS



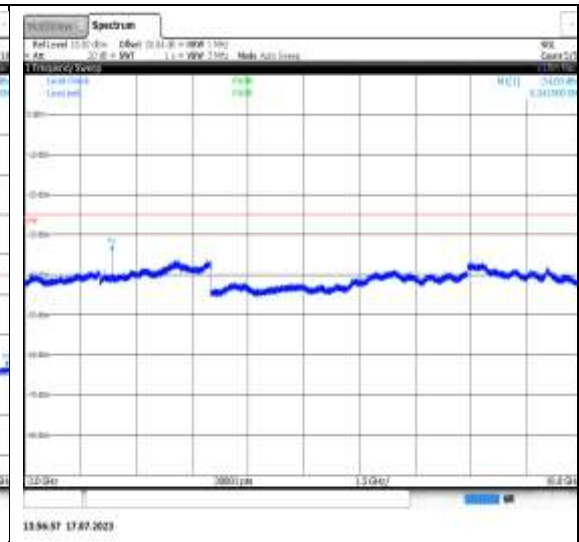
1-N41-PC3-30-20-H-9-N/A-DFT-16QAM-Outer_Full-50@0-18000-26500-Ant1-26327.45--38.04--25-PASS



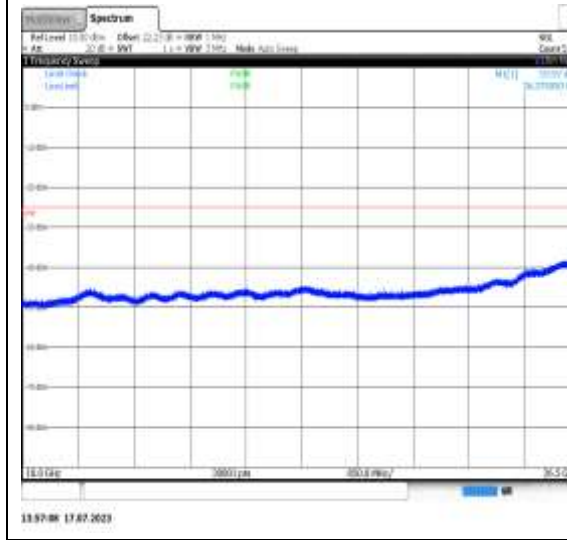
1-N41-PC3-30-20-H-10-N/A-DFT-64QAM-Edge_1RB_Left-1@0-30-1000-Ant1-856.63--55.27--35-PASS



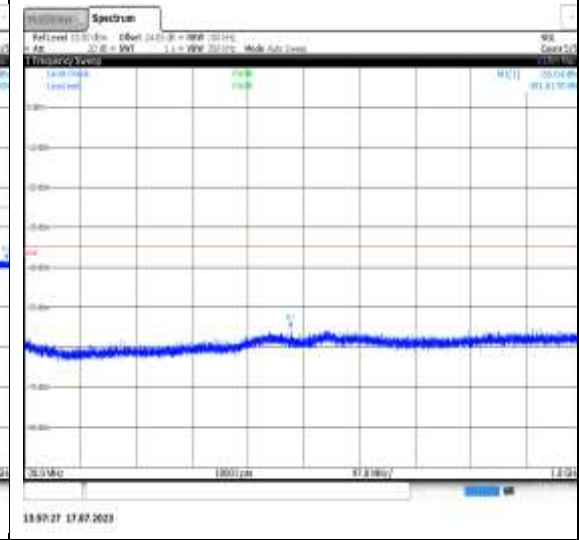
1-N41-PC3-30-20-H-10-N/A-DFT-64QAM-Edge_1RB_Left-1@0-1000-3000-Ant1-2972.60--47.81--25-PASS



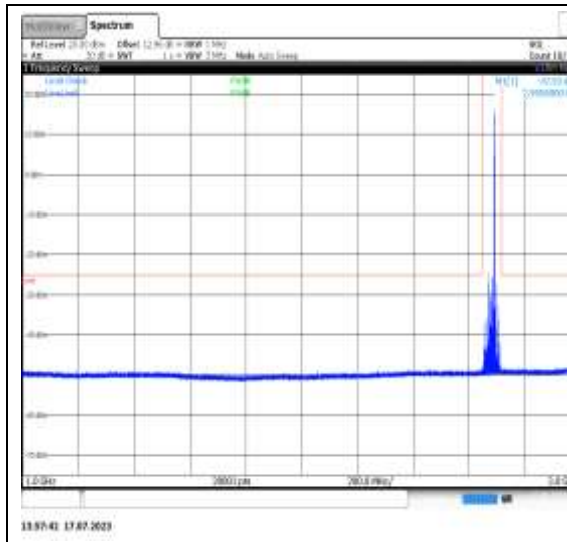
1-N41-PC3-30-20-H-10-N/A-DFT-64QAM-Edge_1RB_Left-1@0-3000-18000-Ant1-5341.50--34.03--25-PASS



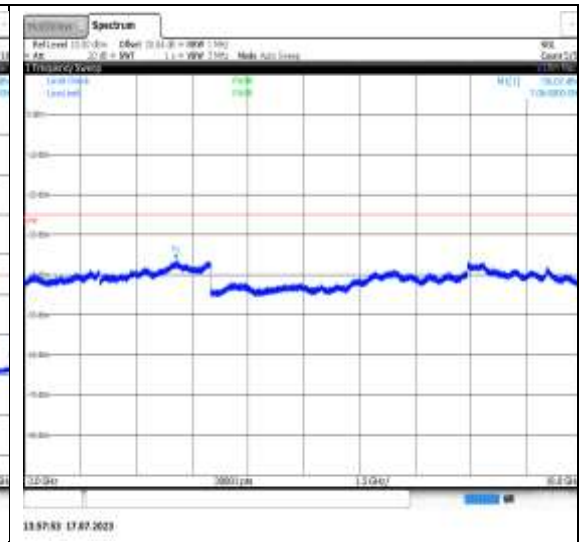
1-N41-PC3-30-20-H-10-N/A-DFT-64QAM-Edge_1RB_Left-1@0-18000-26500-Ant1-26375.05--37.97--25-PASS



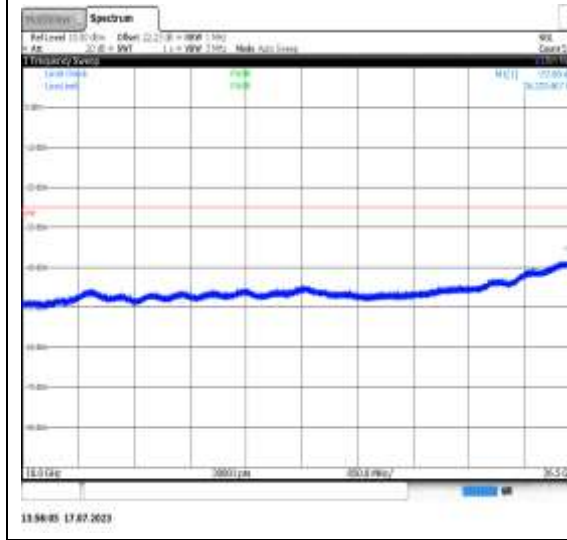
1-N41-PC3-30-20-H-11-N/A-DFT-64QAM-Edge_1RB_Right-1@50-30-1000-Ant1-491.82--55.04--35-PASS



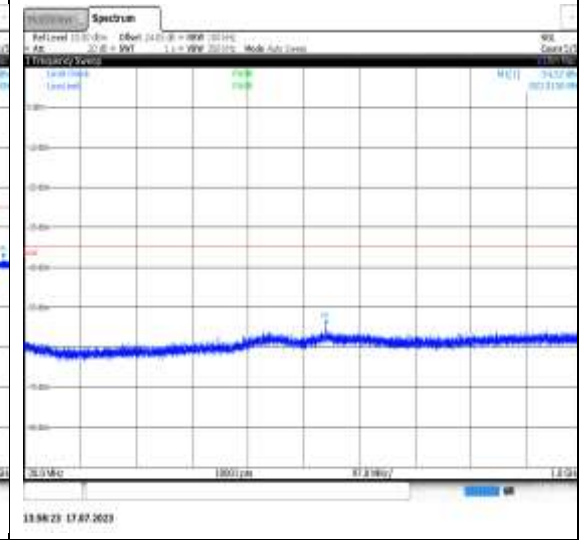
1-N41-PC3-30-20-H-11-N/A-DFT-64QAM-Edge_1RB_Right-1@50-1000-3000-Ant1-2995.80--47.53--25-PASS



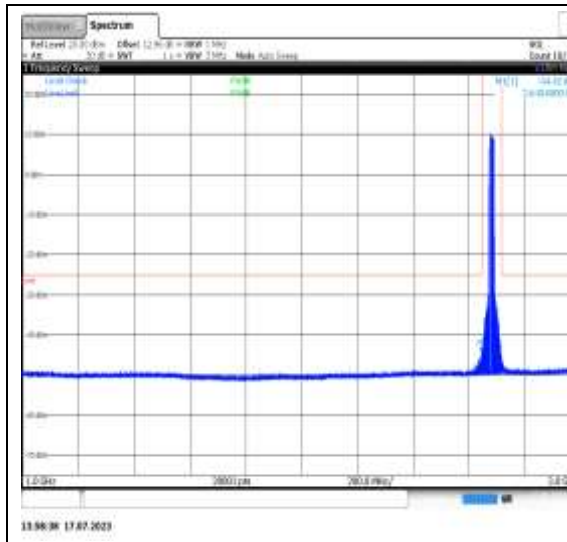
1-N41-PC3-30-20-H-11-N/A-DFT-64QAM-Edge_1RB_Right-1@50-3000-18000-Ant1-7064.00--36.02--25-PASS



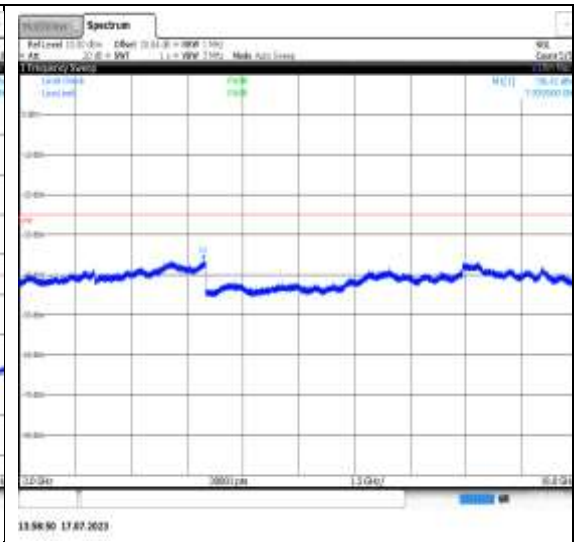
1-N41-PC3-30-20-H-11-N/A-DFT-64QAM-Edge_1RB_Right-1@50-18000-26500-Ant1-26325.47--37.80--25-PASS



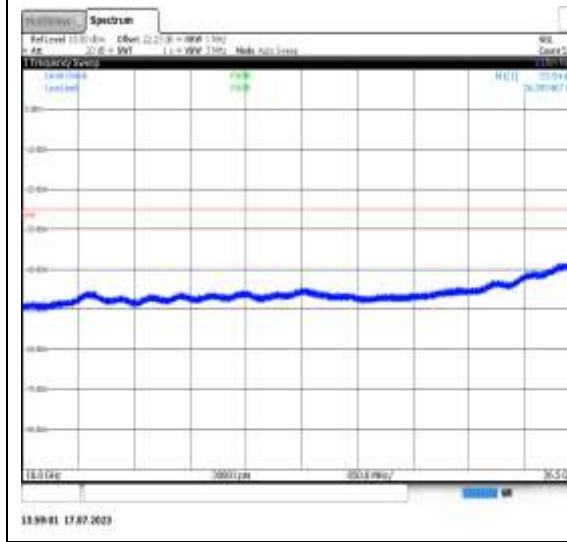
1-N41-PC3-30-20-H-12-N/A-DFT-64QAM-Outer_Full-50@0-30-1000-Ant1-553.32--54.52--35-PASS



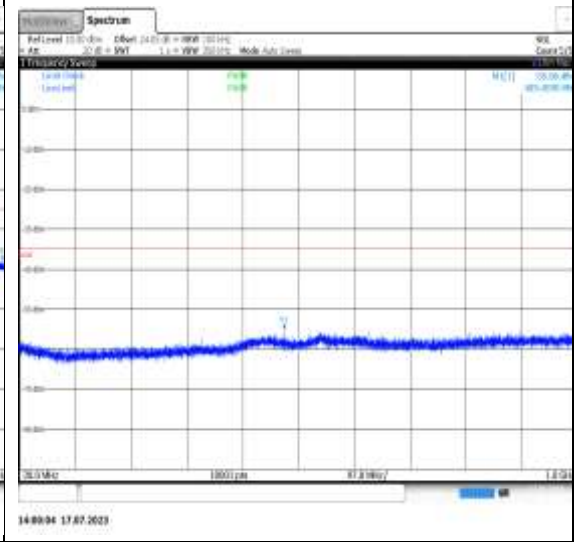
1-N41-PC3-30-20-H-12-N/A-DFT-64QAM-Outer_Full-50@0-1000-3000-Ant1-2643.40--44.42--25-PASS



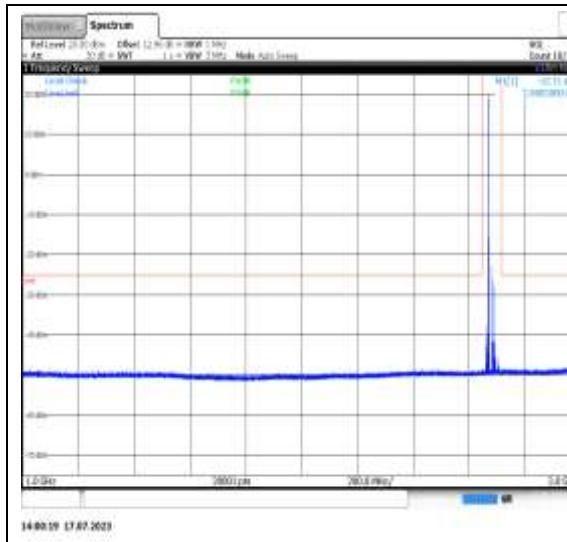
1-N41-PC3-30-20-H-12-N/A-DFT-64QAM-Outer_Full-50@0-3000-18000-Ant1-7939.50--36.41--25-PASS



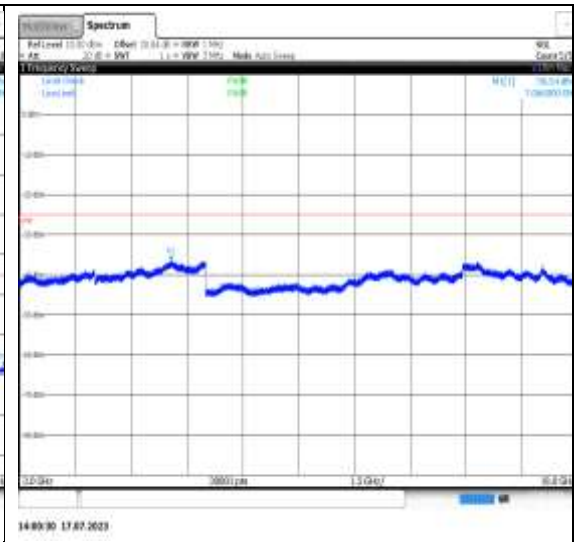
1-N41-PC3-30-20-H-12-N/A-DFT-64QAM-Outer_Full-50@0-18000-26500-Ant1-26393.47--37.94--25-PASS



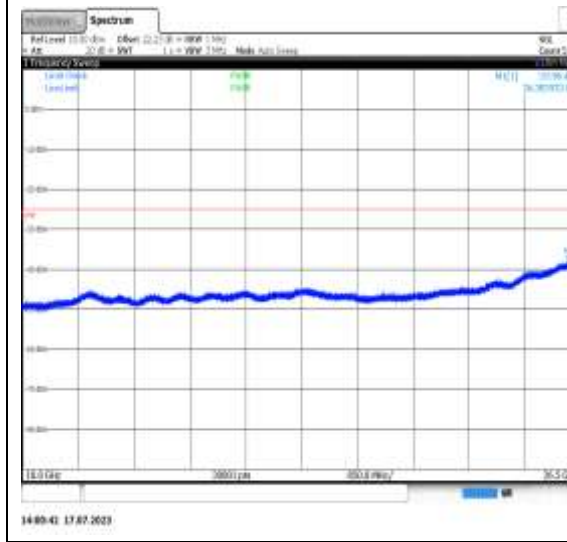
1-N41-PC3-30-20-H-13-N/A-DFT-256QAM-Edge_1RB_Left-1@0-30-1000-Ant1-489.49--55.06--35-PASS



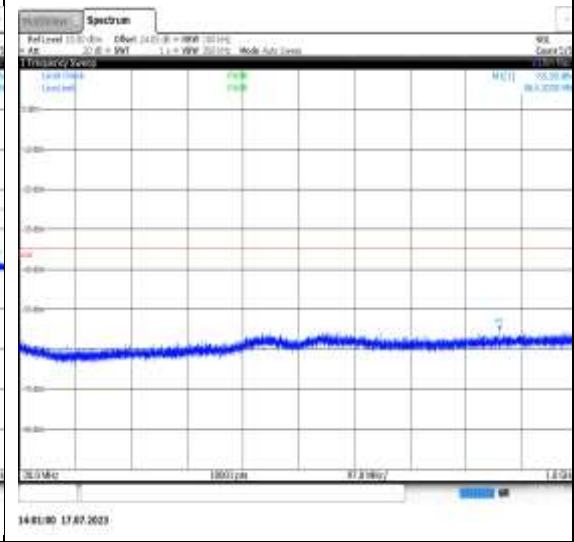
1-N41-PC3-30-20-H-13-N/A-DFT-256QAM-
Edge_1RB_Left-1@0-1000-3000-Ant1-
2980.20--47.71--25-PASS



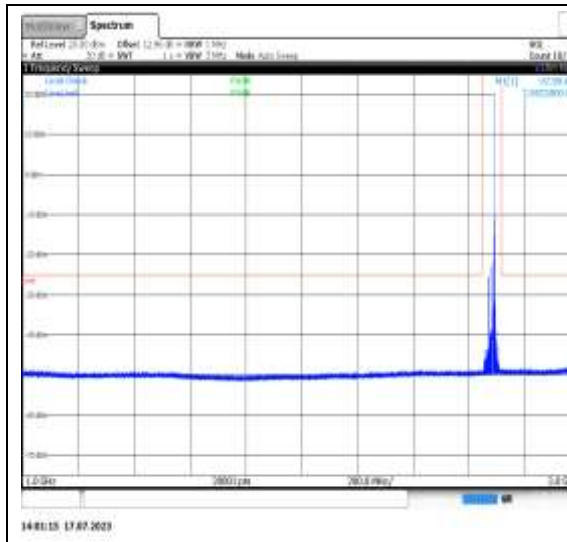
1-N41-PC3-30-20-H-13-N/A-DFT-256QAM-
Edge_1RB_Left-1@0-3000-18000-Ant1-
7066.00--36.54--25-PASS



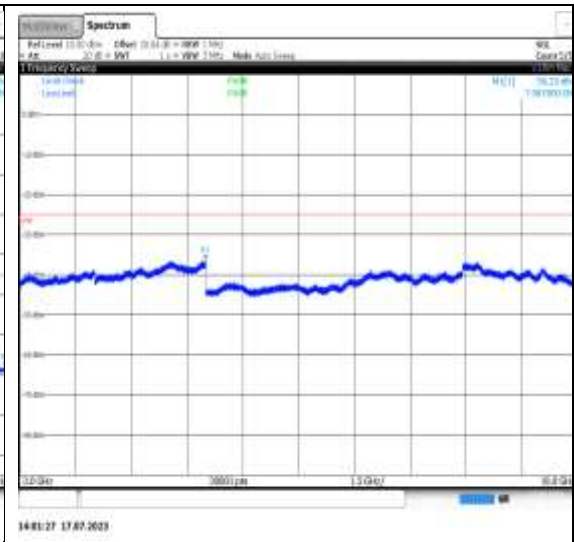
1-N41-PC3-30-20-H-13-N/A-DFT-256QAM-
Edge_1RB_Left-1@0-18000-26500-Ant1-
26303.93--37.96--25-PASS



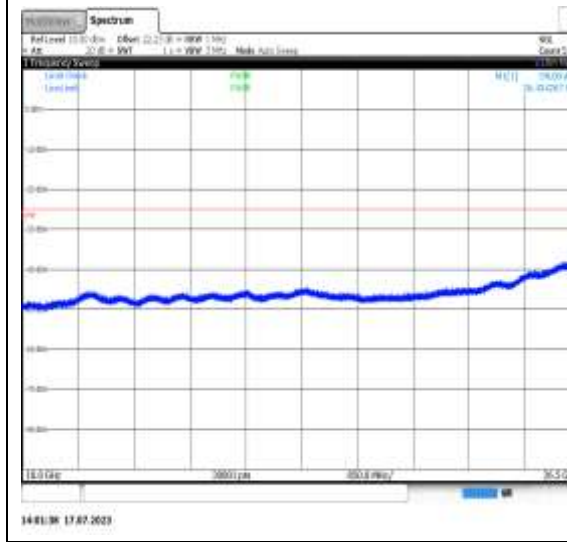
1-N41-PC3-30-20-H-14-N/A-DFT-256QAM-
Edge_1RB_Right-1@50-30-1000-Ant1-
864.10--55.30--35-PASS



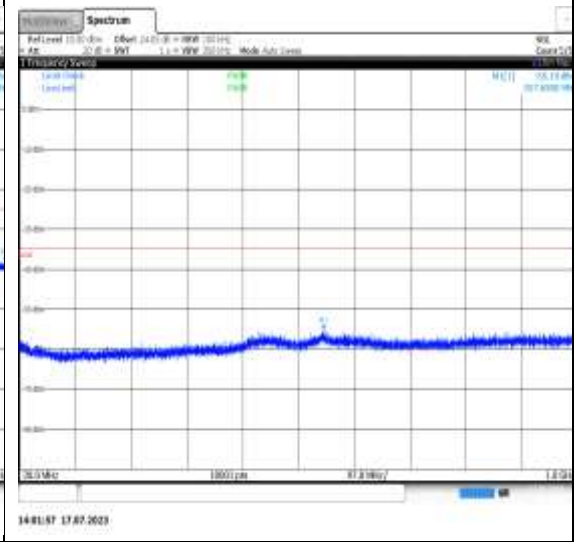
1-N41-PC3-30-20-H-14-N/A-DFT-256QAM-Edge_1RB_Right-1@50-1000-3000-Ant1-2982.30--47.98--25-PASS



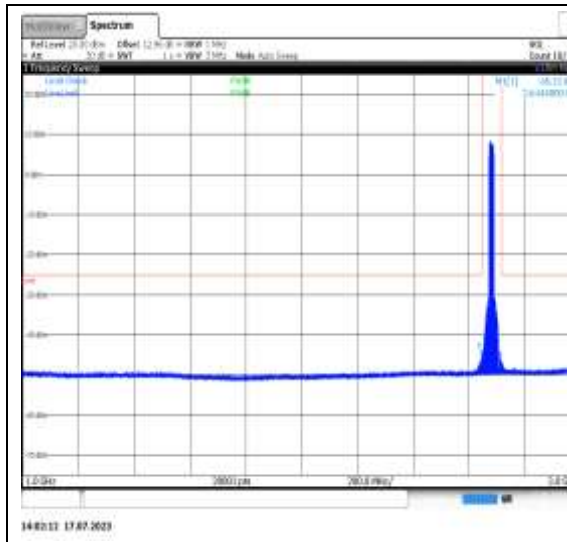
1-N41-PC3-30-20-H-14-N/A-DFT-256QAM-Edge_1RB_Right-1@50-3000-18000-Ant1-7987.00--36.23--25-PASS



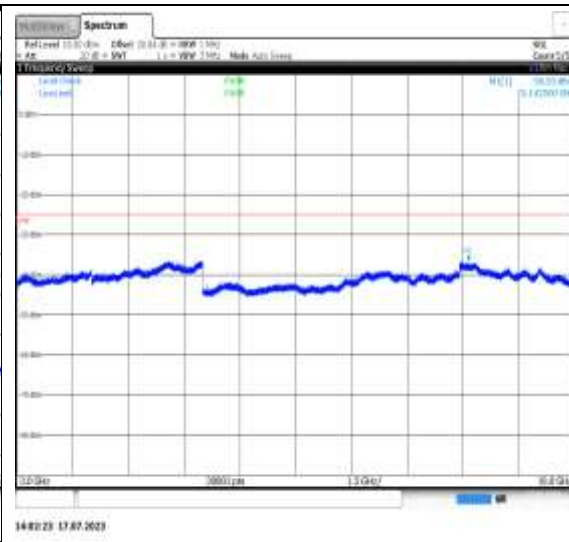
1-N41-PC3-30-20-H-14-N/A-DFT-256QAM-Edge_1RB_Right-1@50-18000-26500-Ant1-26434.27--38.00--25-PASS



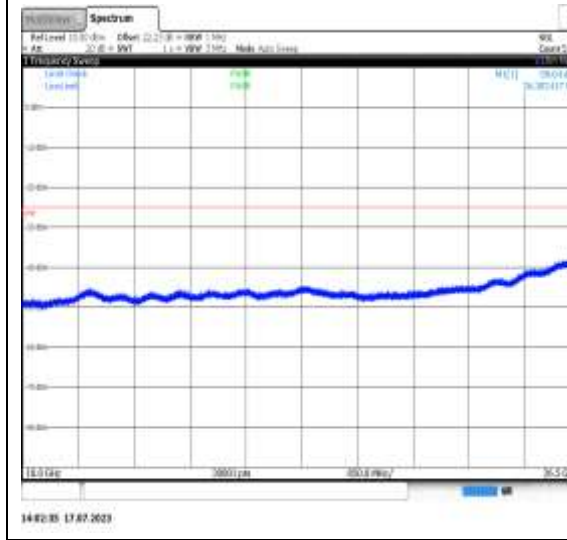
1-N41-PC3-30-20-H-15-N/A-DFT-256QAM-Outer_Full-50@0-30-1000-Ant1-557.68--55.19--35-PASS



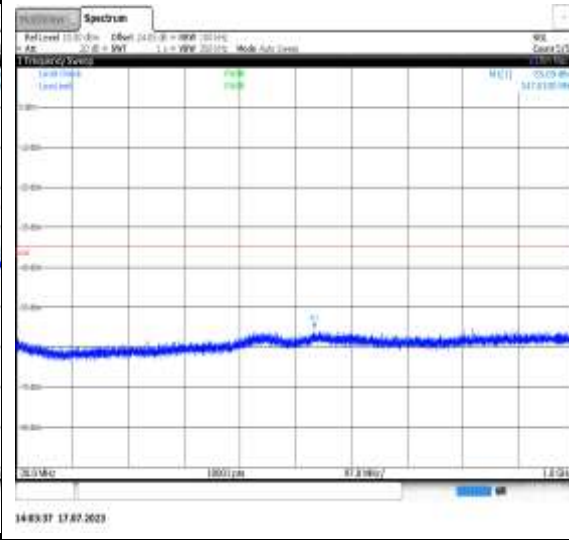
1-N41-PC3-30-20-H-15-N/A-DFT-256QAM-Outer_Full-50@0-1000-3000-Ant1-2644.40--45.12--25-PASS



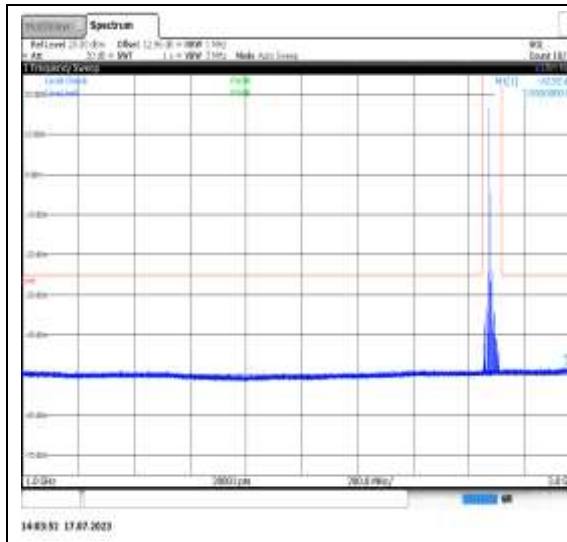
1-N41-PC3-30-20-H-15-N/A-DFT-256QAM-Outer_Full-50@0-3000-18000-Ant1-15142.50--36.53--25-PASS



1-N41-PC3-30-20-H-15-N/A-DFT-256QAM-Outer_Full-50@0-18000-26500-Ant1-26382.42--38.04--25-PASS

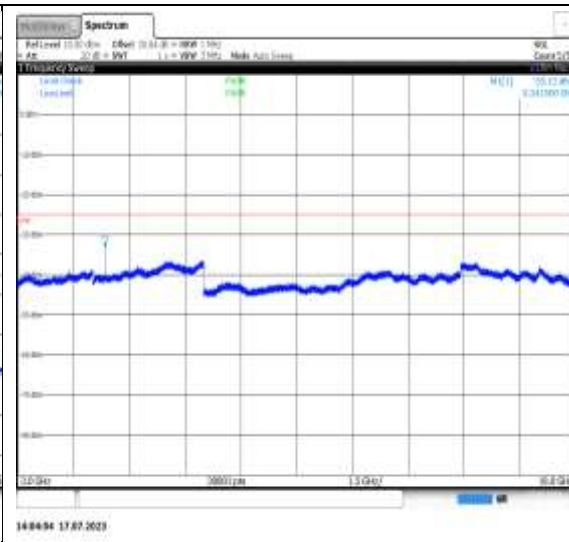


1-N41-PC3-30-20-H-16-N/A-CP-QPSK-Edge_1RB_Left-1@0-30-1000-Ant1-547.01--55.09--35-PASS



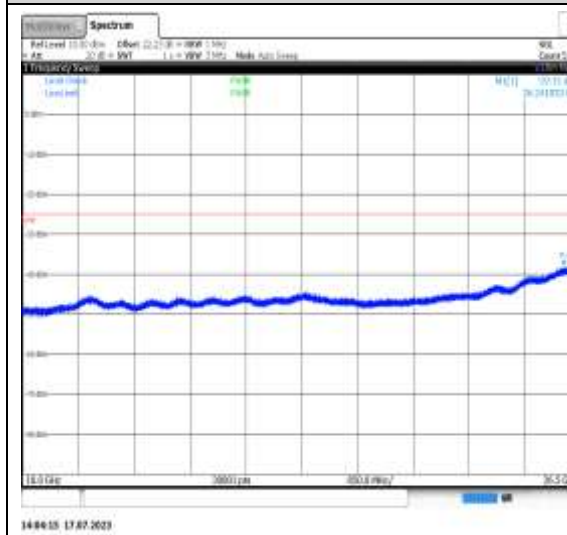
144933 17.07.2023

1-N41-PC3-30-20-H-16-N/A-CP-QPSK-
Edge_1RB_Left-1@0-1000-3000-Ant1-
2955.00--47.92--25-PASS



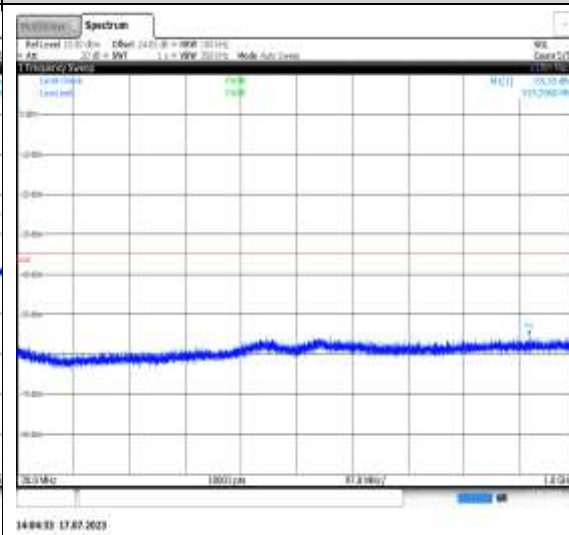
144934 17.07.2023

1-N41-PC3-30-20-H-16-N/A-CP-QPSK-
Edge_1RB_Left-1@0-3000-18000-Ant1-
5341.50--33.12--25-PASS



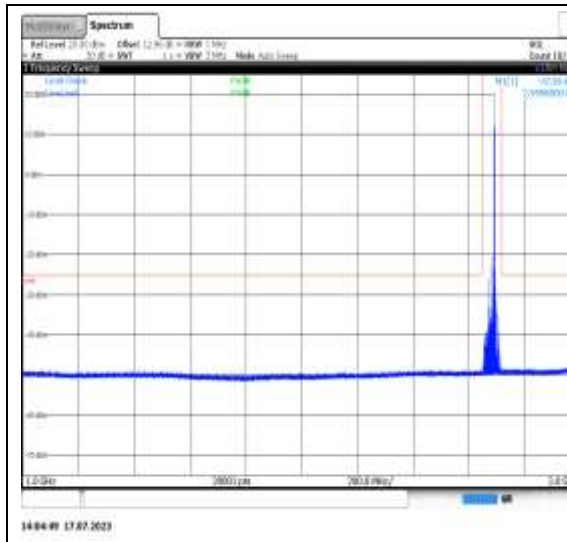
144935 17.07.2023

1-N41-PC3-30-20-H-16-N/A-CP-QPSK-
Edge_1RB_Left-1@0-18000-26500-Ant1-
26241.03--37.71--25-PASS

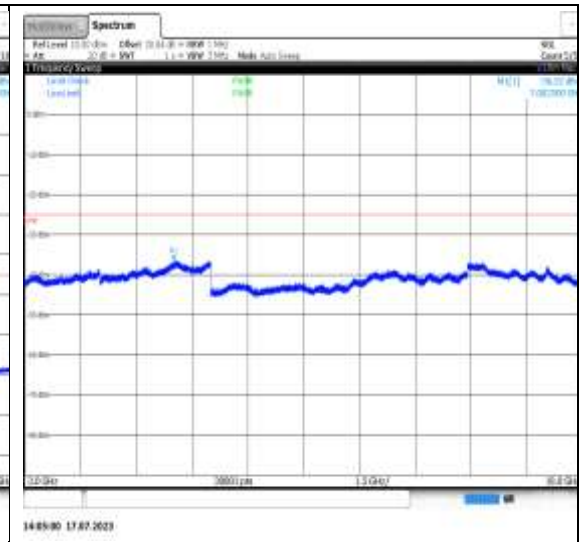


144936 17.07.2023

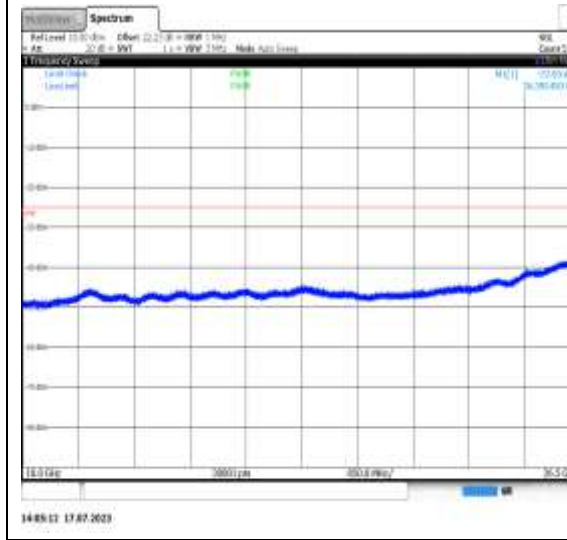
1-N41-PC3-30-20-H-17-N/A-CP-QPSK-
Edge_1RB_Right-1@50-30-1000-Ant1-
919.30--55.35--35-PASS



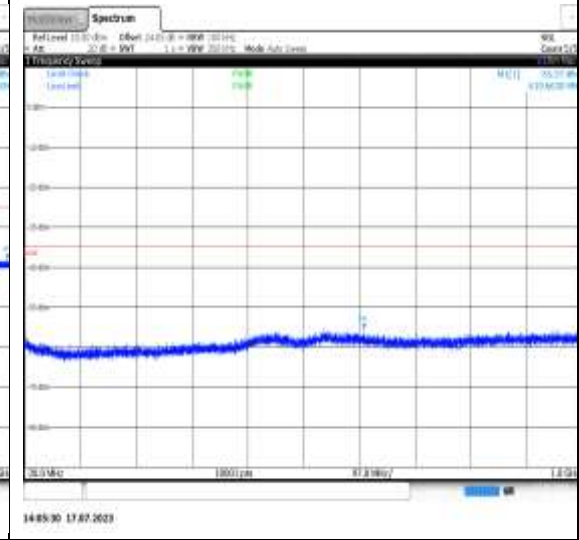
1-N41-PC3-30-20-H-17-N/A-CP-QPSK-Edge_1RB_Right-1@50-1000-3000-Ant1-2999.80--47.56--25-PASS



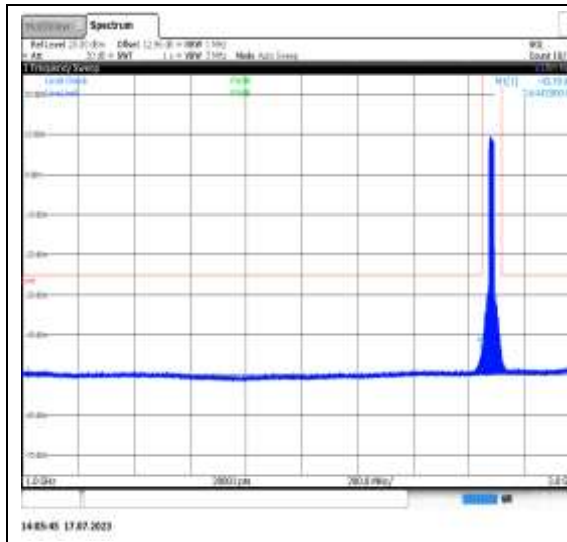
1-N41-PC3-30-20-H-17-N/A-CP-QPSK-Edge_1RB_Right-1@50-3000-18000-Ant1-7002.50--36.52--25-PASS



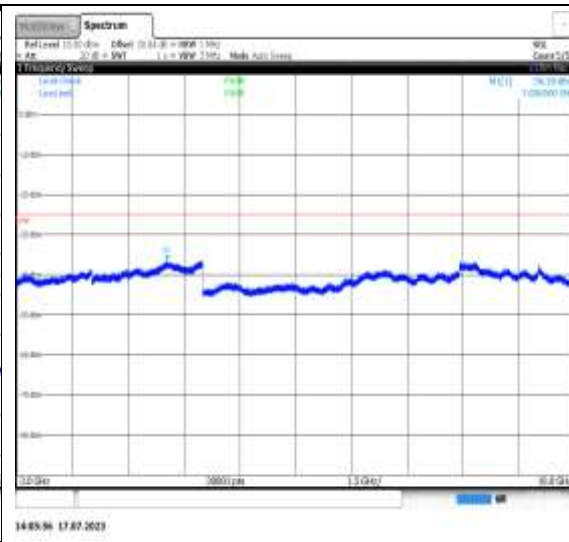
1-N41-PC3-30-20-H-17-N/A-CP-QPSK-Edge_1RB_Right-1@50-18000-26500-Ant1-26395.45--37.83--25-PASS



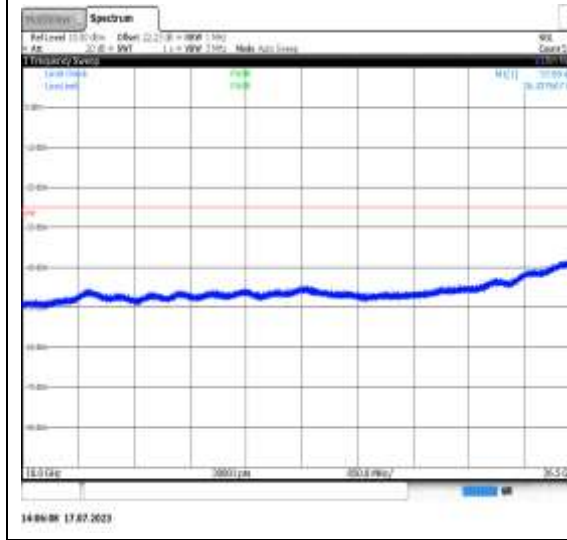
1-N41-PC3-30-20-H-18-N/A-CP-QPSK-Outer_Full-51@0-30-1000-Ant1-619.66--55.37--35-PASS



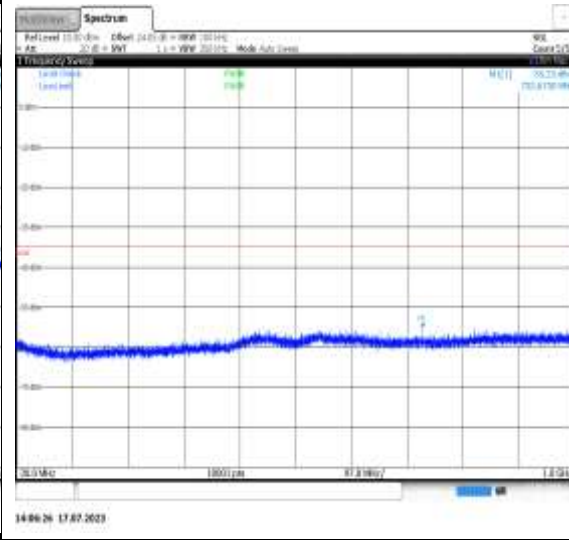
1-N41-PC3-30-20-H-18-N/A-CP-QPSK-Outer_Full-51@0-1000-3000-Ant1-2644.20--43.70--25-PASS



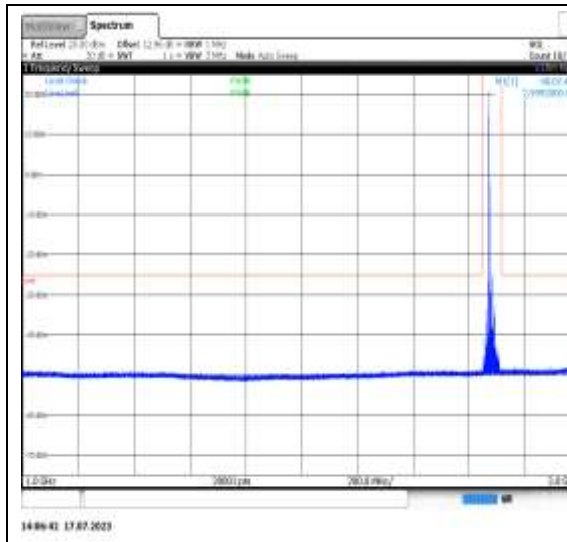
1-N41-PC3-30-20-H-18-N/A-CP-QPSK-Outer_Full-51@0-3000-18000-Ant1-7036.50--36.39--25-PASS



1-N41-PC3-30-20-H-18-N/A-CP-QPSK-Outer_Full-51@0-18000-26500-Ant1-26437.67--37.89--25-PASS

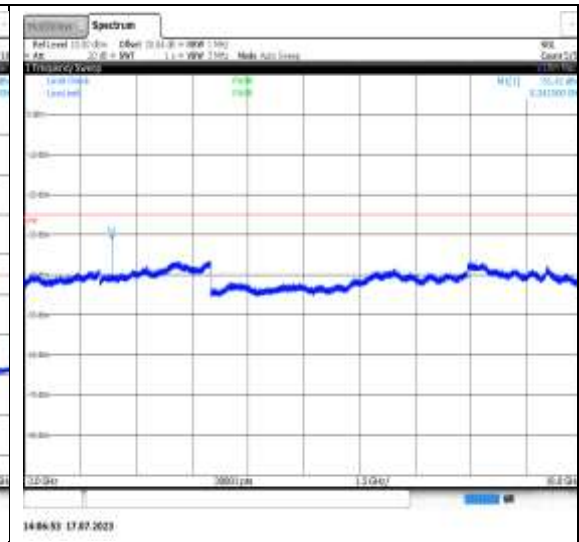


1-N41-PC3-30-20-H-19-N/A-CP-16QAM-Edge_1RB_Left-1@0-30-1000-Ant1-735.68--55.23--35-PASS



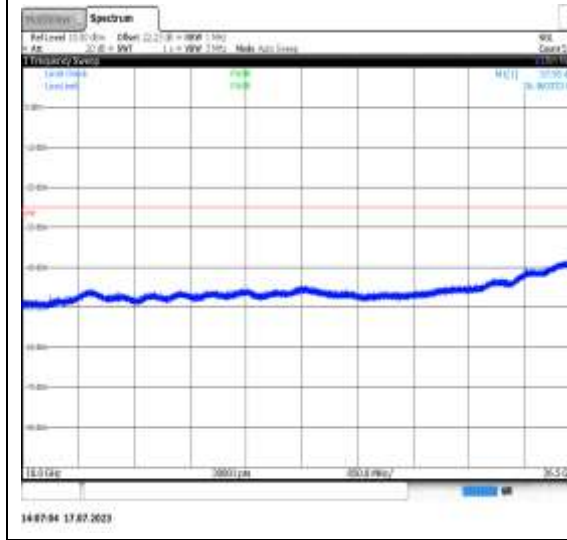
14:00:43 17.07.2023

1-N41-PC3-30-20-H-19-N/A-CP-16QAM-Edge_1RB_Left-1@0-1000-3000-Ant1-2999.30--48.02--25-PASS



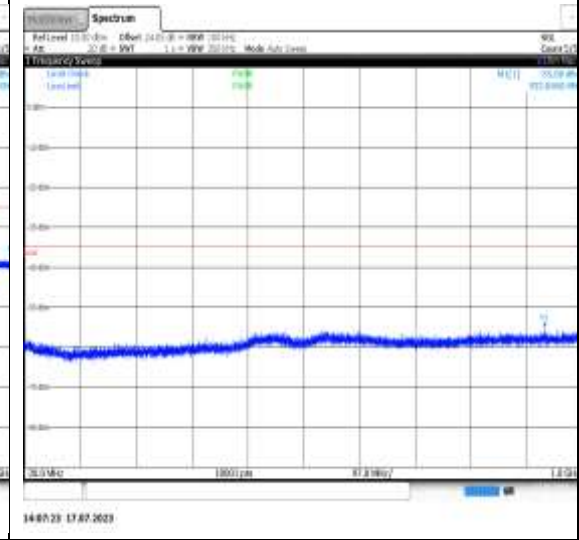
14:00:53 17.07.2023

1-N41-PC3-30-20-H-19-N/A-CP-16QAM-Edge_1RB_Left-1@0-3000-18000-Ant1-5341.50--31.41--25-PASS



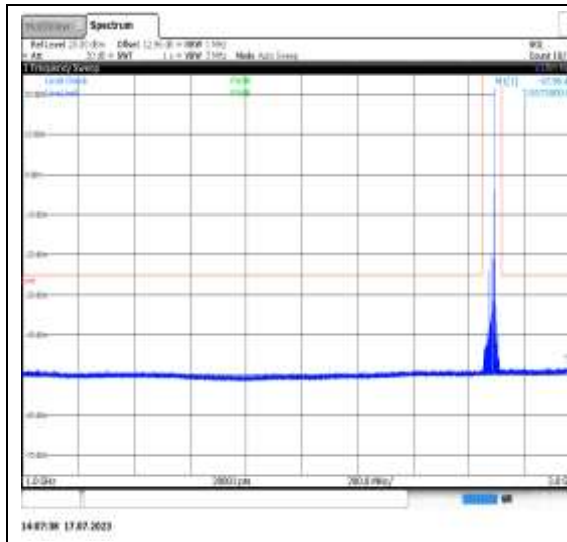
14:01:04 17.07.2023

1-N41-PC3-30-20-H-19-N/A-CP-16QAM-Edge_1RB_Left-1@0-18000-26500-Ant1-26460.33--37.95--25-PASS



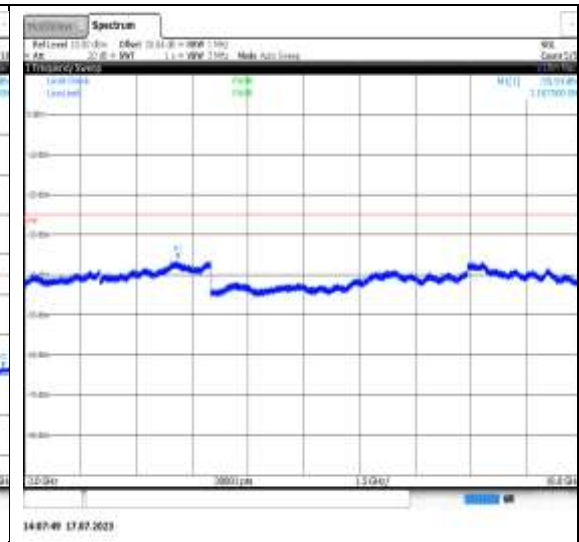
14:01:29 17.07.2023

1-N41-PC3-30-20-H-20-N/A-CP-16QAM-Edge_1RB_Right-1@50-30-1000-Ant1-933.85--55.08--35-PASS



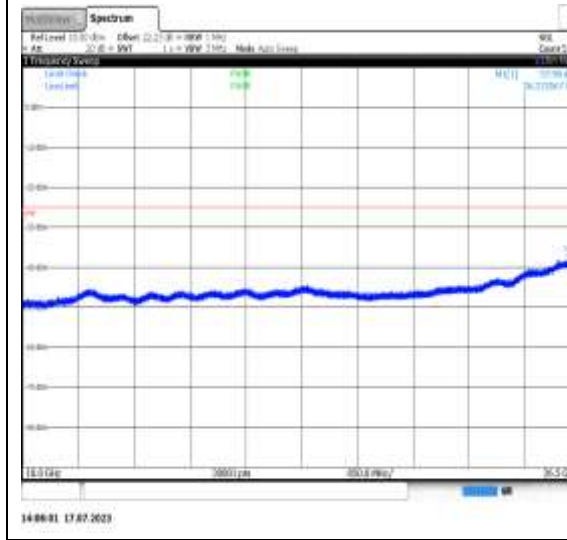
14:47:38 17.07.2023

1-N41-PC3-30-20-H-20-N/A-CP-16QAM-Edge_1RB_Right-1@50-1000-3000-Ant1-2957.30--47.96--25-PASS



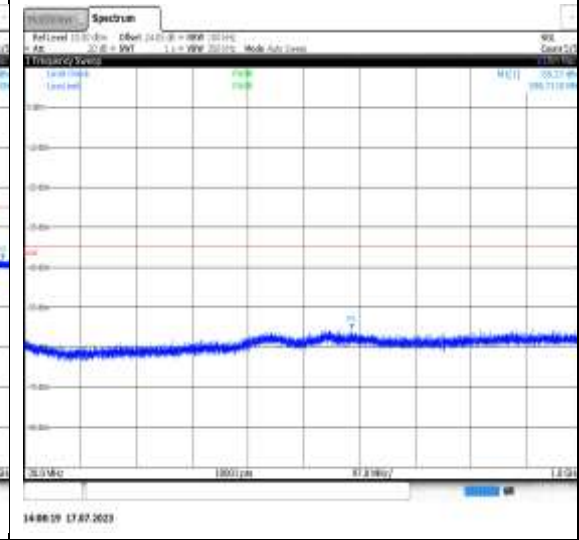
14:47:49 17.07.2023

1-N41-PC3-30-20-H-20-N/A-CP-16QAM-Edge_1RB_Right-1@50-3000-18000-Ant1-7107.50--35.94--25-PASS



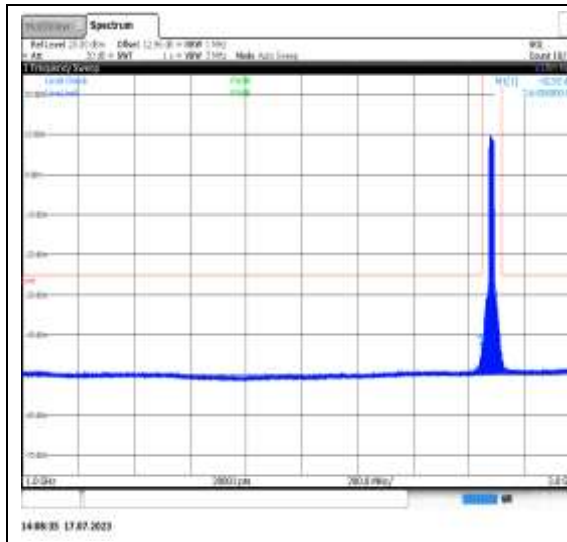
14:48:01 17.07.2023

1-N41-PC3-30-20-H-20-N/A-CP-16QAM-Edge_1RB_Right-1@50-18000-26500-Ant1-26313.57--37.90--25-PASS

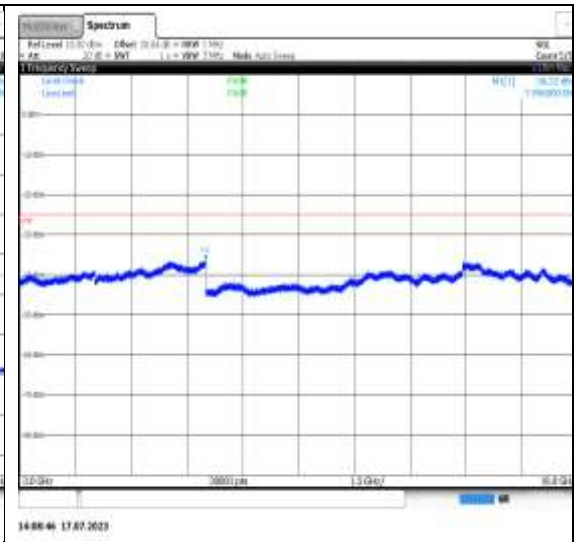


14:48:19 17.07.2023

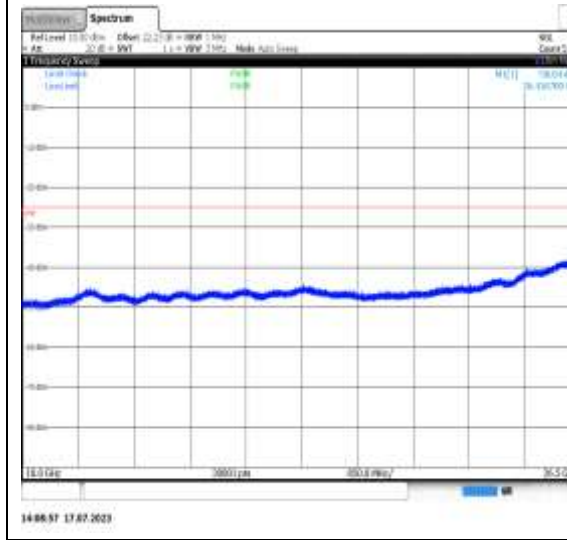
1-N41-PC3-30-20-H-21-N/A-CP-16QAM-Outer_Full-51@0-30-1000-Ant1-598.71--55.27--35-PASS



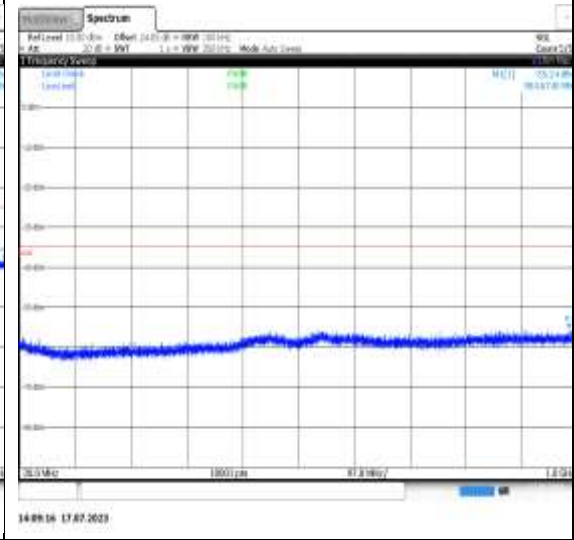
1-N41-PC3-30-20-H-21-N/A-CP-16QAM-Outer_Full-51@0-1000-3000-Ant1-2643.80--42.92--25-PASS



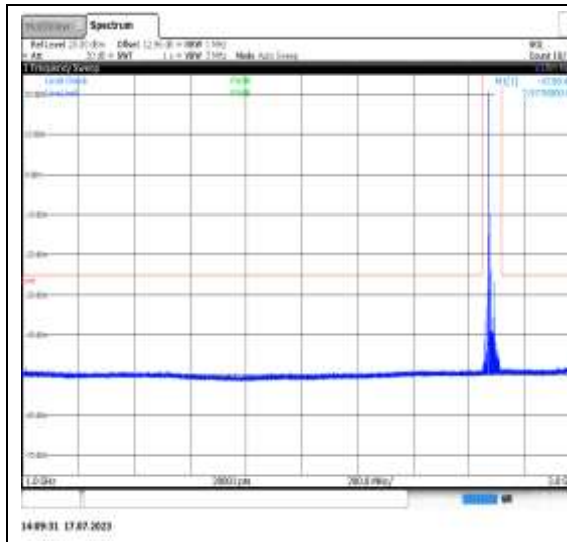
1-N41-PC3-30-20-H-21-N/A-CP-16QAM-Outer_Full-51@0-3000-18000-Ant1-7996.00--36.32--25-PASS



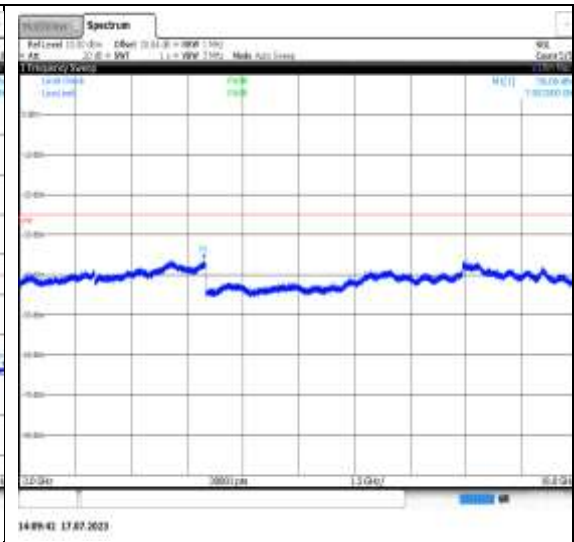
1-N41-PC3-30-20-H-21-N/A-CP-16QAM-Outer_Full-51@0-18000-26500-Ant1-26416.70--38.04--25-PASS



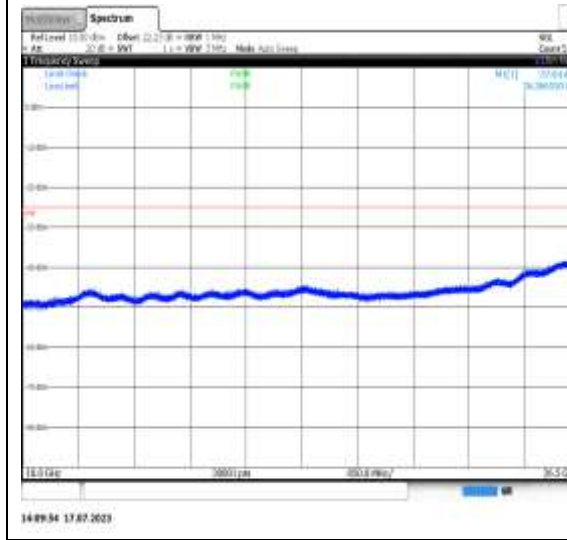
1-N41-PC3-30-20-H-22-N/A-CP-64QAM-Edge_1RB_Left-1@0-30-1000-Ant1-984.67--55.24--35-PASS



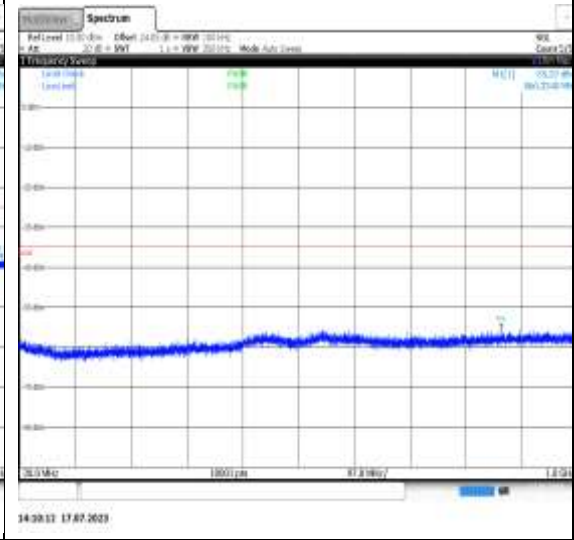
1-N41-PC3-30-20-H-22-N/A-CP-64QAM-Edge_1RB_Left-1@0-1000-3000-Ant1-2977.80--47.80--25-PASS



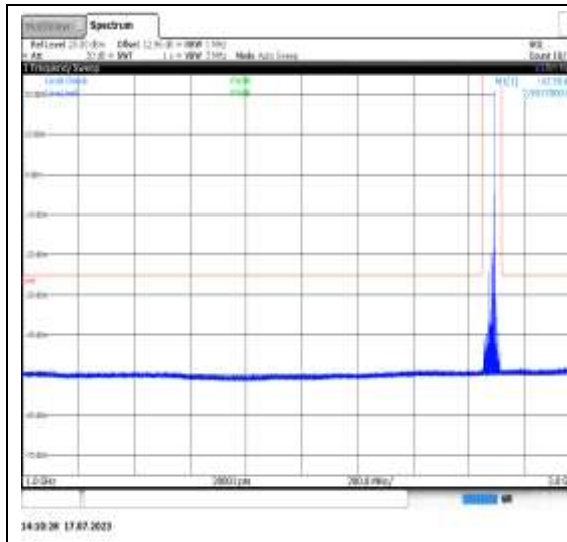
1-N41-PC3-30-20-H-22-N/A-CP-64QAM-Edge_1RB_Left-1@0-3000-18000-Ant1-7953.50--36.06--25-PASS



1-N41-PC3-30-20-H-22-N/A-CP-64QAM-Edge_1RB_Left-1@0-18000-26500-Ant1-26366.55--37.84--25-PASS

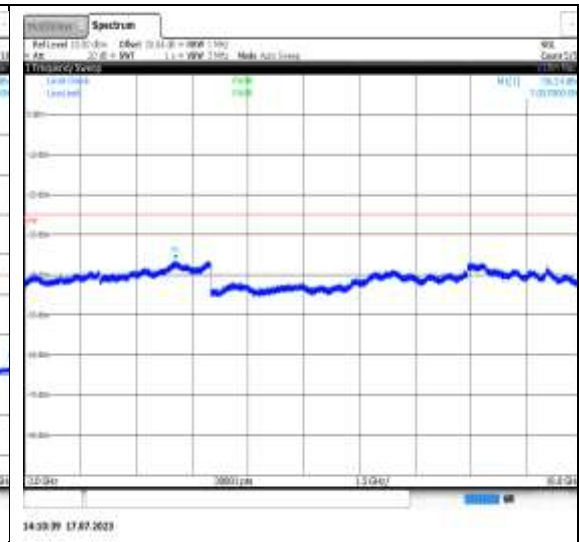


1-N41-PC3-30-20-H-23-N/A-CP-64QAM-Edge_1RB_Right-1@50-30-1000-Ant1-866.33--55.37--35-PASS



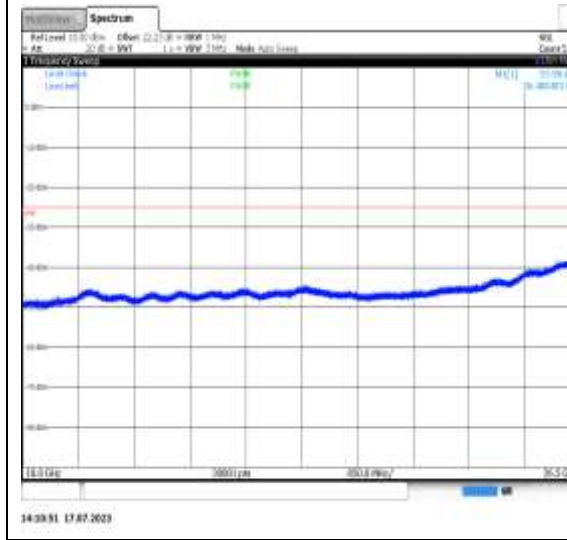
14:39:38 17.07.2023

1-N41-PC3-30-20-H-23-N/A-CP-64QAM-Edge_1RB_Right-1@50-1000-3000-Ant1-2991.70--47.78--25-PASS



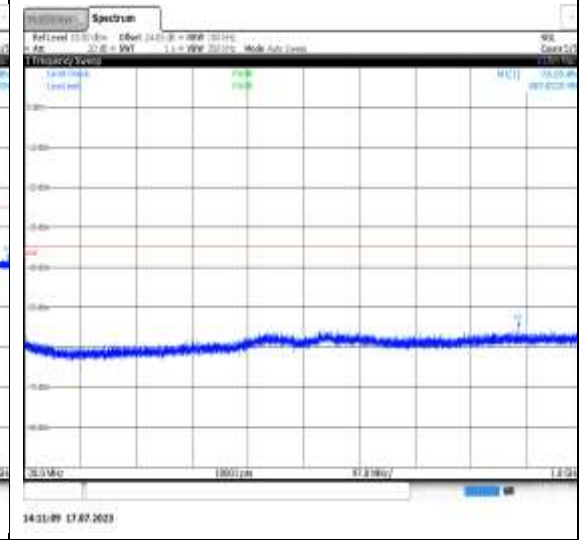
14:39:39 17.07.2023

1-N41-PC3-30-20-H-23-N/A-CP-64QAM-Edge_1RB_Right-1@50-3000-18000-Ant1-7057.00--36.24--25-PASS



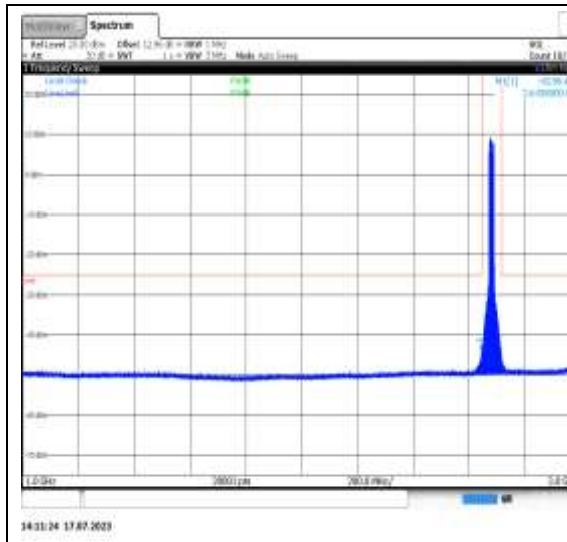
14:39:51 17.07.2023

1-N41-PC3-30-20-H-23-N/A-CP-64QAM-Edge_1RB_Right-1@50-18000-26500-Ant1-26408.48--37.98--25-PASS

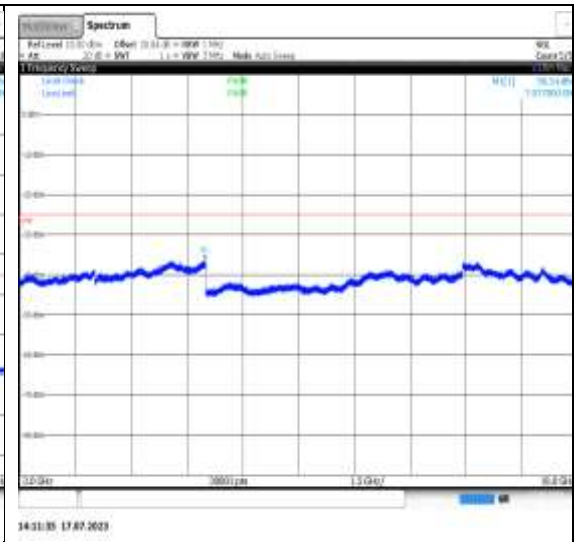


14:31:09 17.07.2023

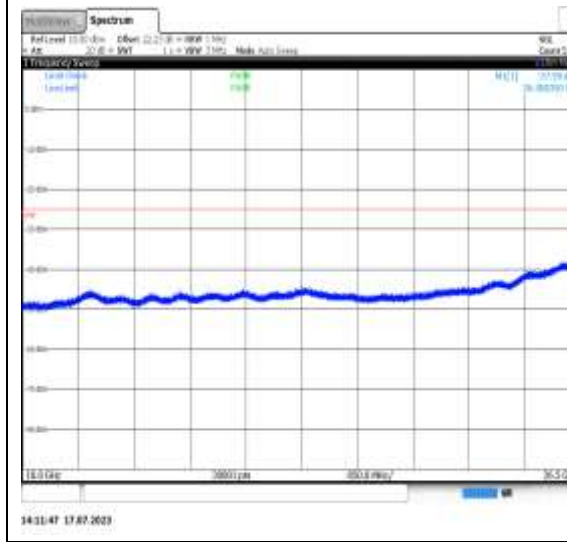
1-N41-PC3-30-20-H-24-N/A-CP-64QAM-Outer_Full-51@0-30-1000-Ant1-889.03--55.05--35-PASS



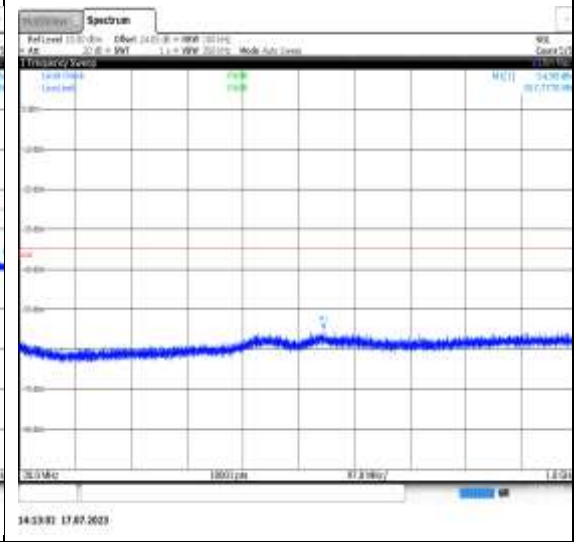
1-N41-PC3-30-20-H-24-N/A-CP-64QAM-Outer_Full-51@0-1000-3000-Ant1-2643.80--43.96--25-PASS



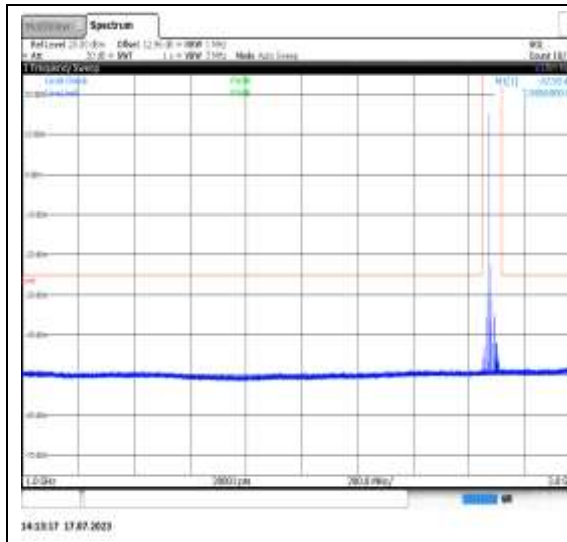
1-N41-PC3-30-20-H-24-N/A-CP-64QAM-Outer_Full-51@0-3000-18000-Ant1-7977.00--36.34--25-PASS



1-N41-PC3-30-20-H-24-N/A-CP-64QAM-Outer_Full-51@0-18000-26500-Ant1-26458.35--37.99--25-PASS

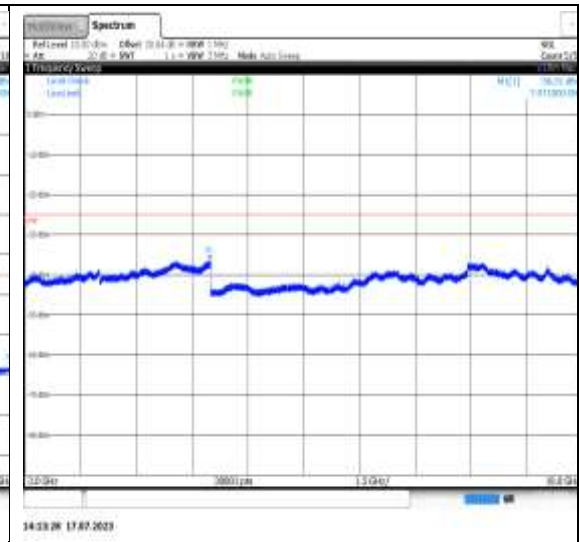


1-N41-PC3-30-20-H-25-N/A-CP-256QAM-Edge_1RB_Left-1@0-30-1000-Ant1-557.78--54.90--35-PASS



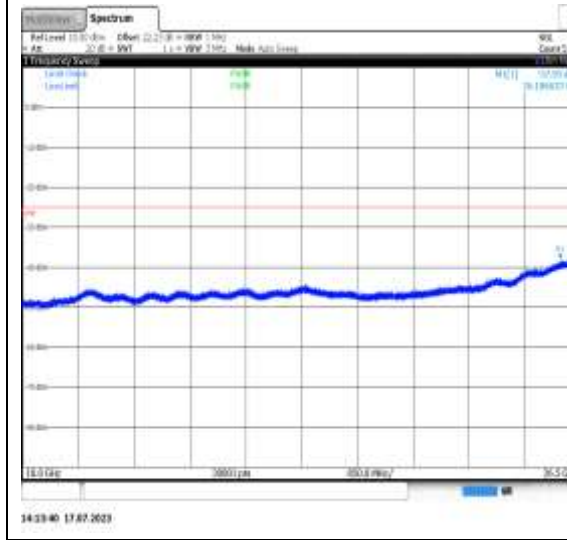
14:33:17 17.07.2023

1-N41-PC3-30-20-H-25-N/A-CP-256QAM-Edge_1RB_Left-1@0-1000-3000-Ant1-2985.60--47.93--25-PASS



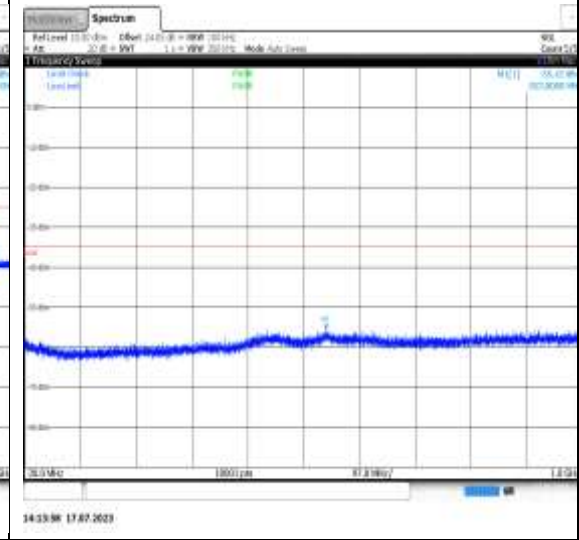
14:33:26 17.07.2023

1-N41-PC3-30-20-H-25-N/A-CP-256QAM-Edge_1RB_Left-1@0-3000-18000-Ant1-7971.00--36.31--25-PASS



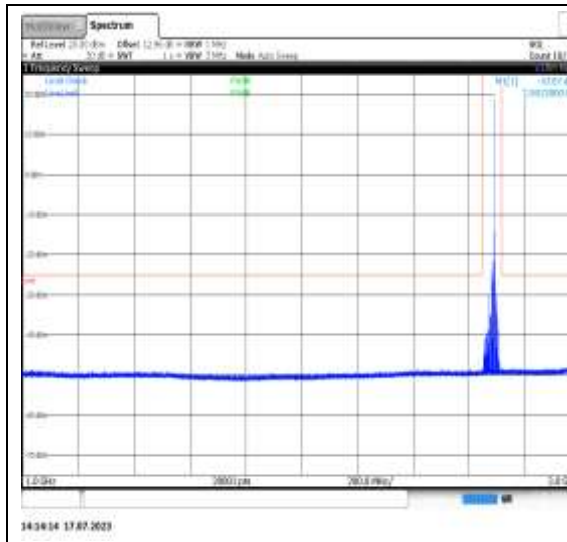
14:33:40 17.07.2023

1-N41-PC3-30-20-H-25-N/A-CP-256QAM-Edge_1RB_Left-1@0-18000-26500-Ant1-26186.63--37.93--25-PASS

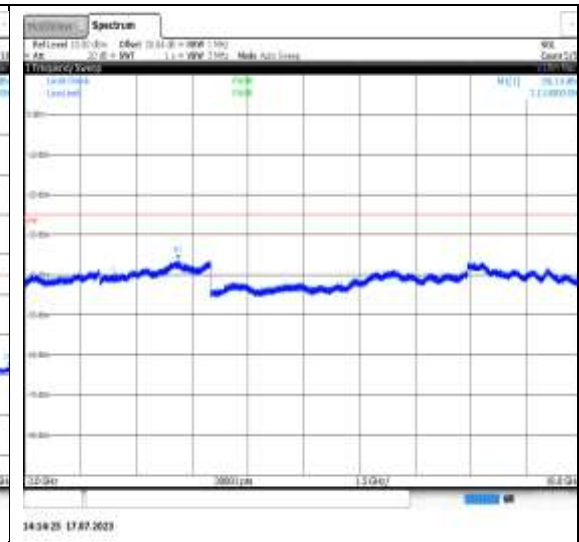


14:33:56 17.07.2023

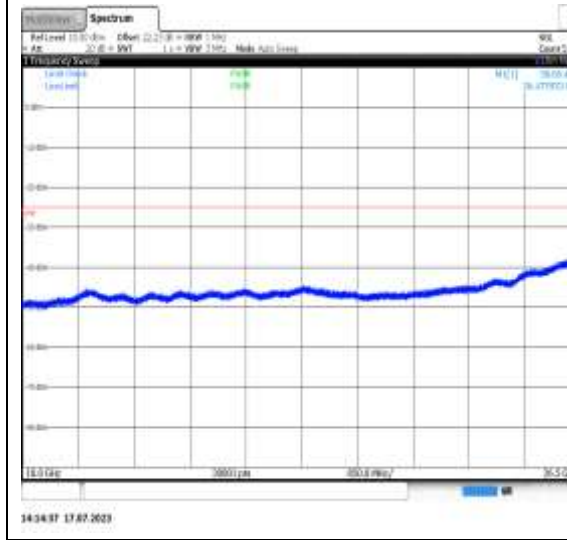
1-N41-PC3-30-20-H-26-N/A-CP-256QAM-Edge_1RB_Right-1@50-30-1000-Ant1-553.80--55.42--35-PASS



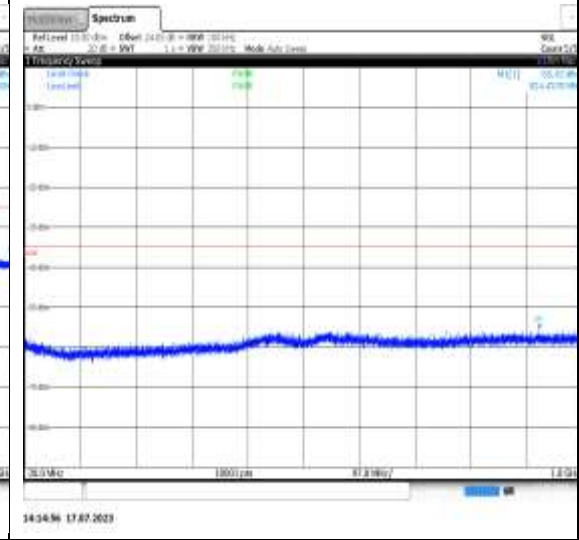
1-N41-PC3-30-20-H-26-N/A-CP-256QAM-Edge_1RB_Right-1@50-1000-3000-Ant1-2981.30--47.87--25-PASS



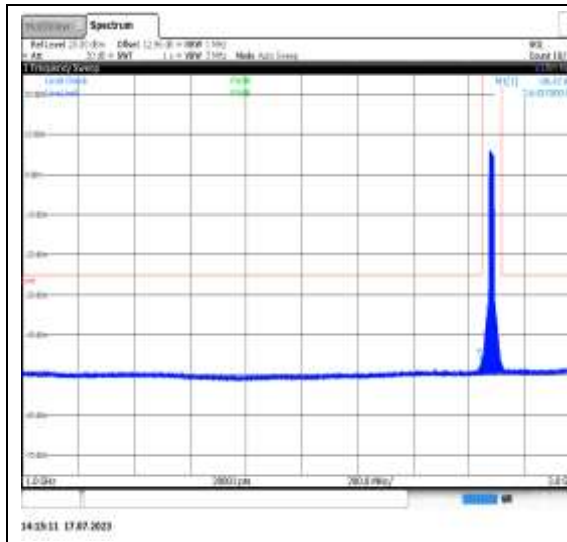
1-N41-PC3-30-20-H-26-N/A-CP-256QAM-Edge_1RB_Right-1@50-3000-18000-Ant1-7114.00--36.14--25-PASS



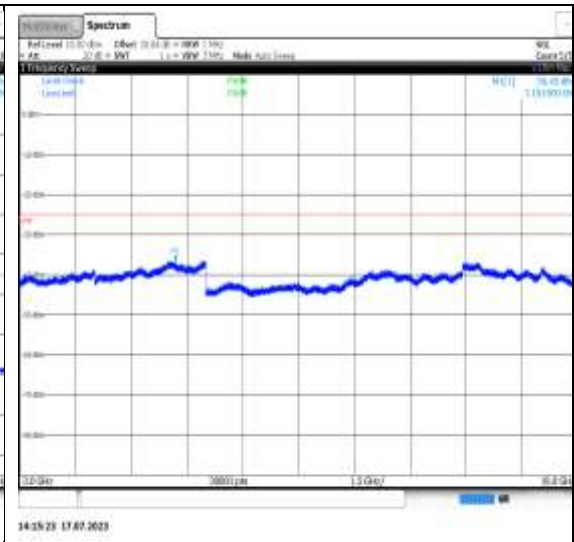
1-N41-PC3-30-20-H-26-N/A-CP-256QAM-Edge_1RB_Right-1@50-18000-26500-Ant1-26473.93--38.05--25-PASS



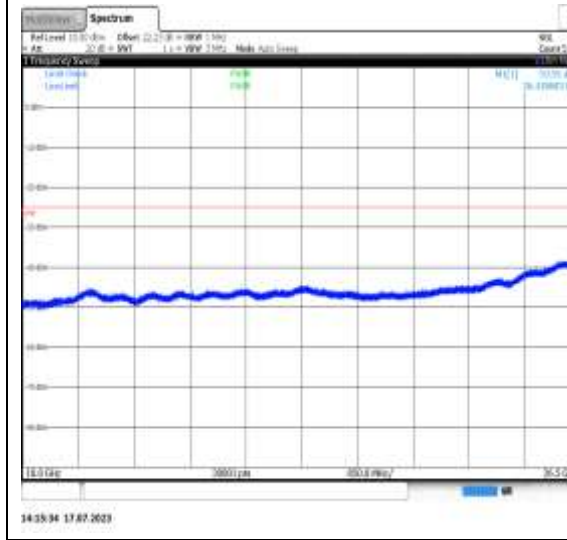
1-N41-PC3-30-20-H-27-N/A-CP-256QAM-Outer_Full-51@0-30-1000-Ant1-924.44--55.42--35-PASS



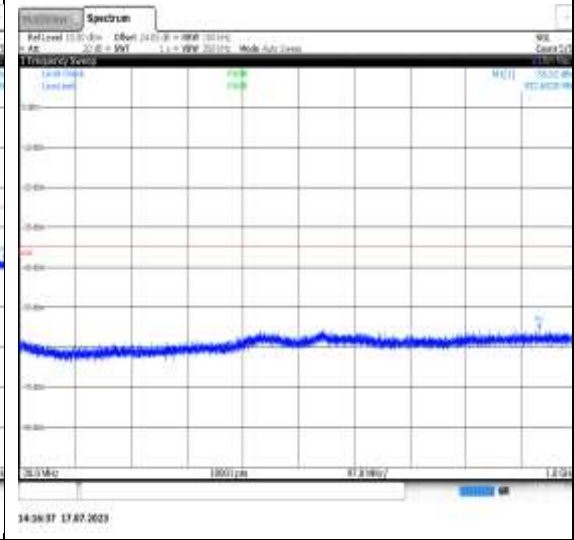
1-N41-PC3-30-20-H-27-N/A-CP-256QAM-Outer_Full-51@0-1000-3000-Ant1-2643.70--46.47--25-PASS



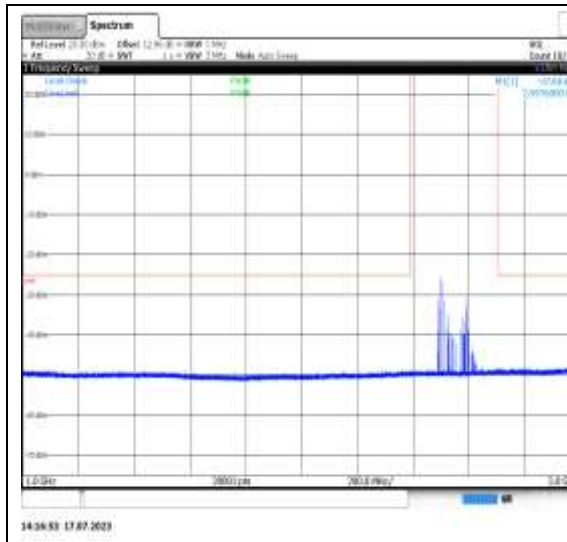
1-N41-PC3-30-20-H-27-N/A-CP-256QAM-Outer_Full-51@0-3000-18000-Ant1-7181.00--36.45--25-PASS



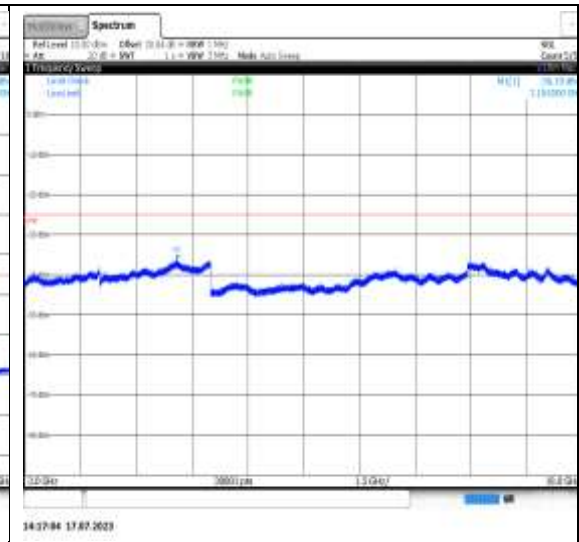
1-N41-PC3-30-20-H-27-N/A-CP-256QAM-Outer_Full-51@0-18000-26500-Ant1-26418.68--37.91--25-PASS



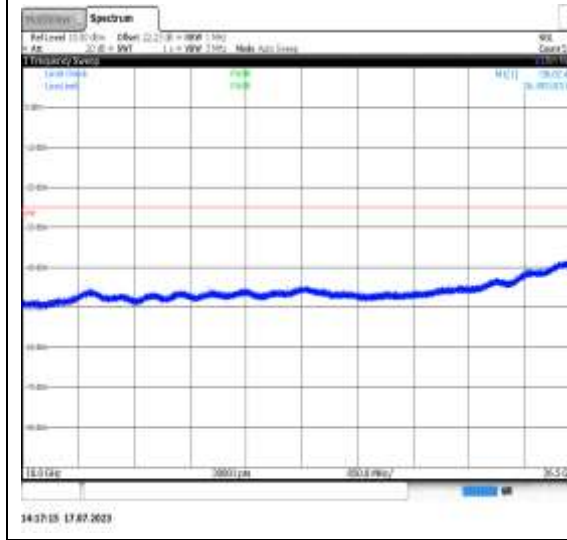
1-N41-PC3-30-100-L-1-N/A-DFT-PI2BPSK-Edge_1RB_Left-1@0-30-1000-Ant1-932.68--55.52--35-PASS



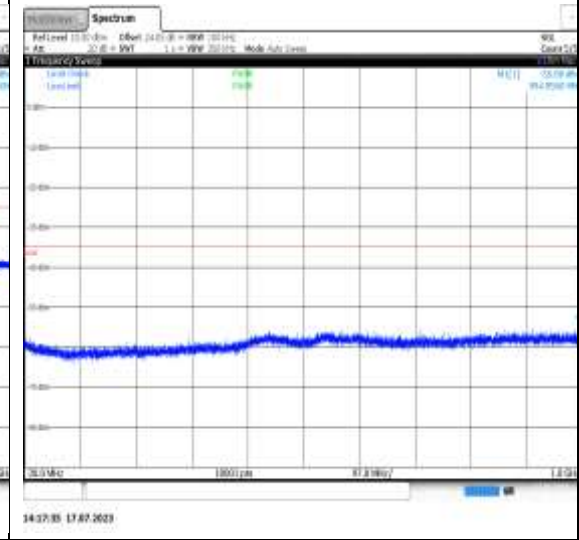
1-N41-PC3-30-100-L-1-N/A-DFT-PI2BPSK-Edge_1RB_Left-1@0-1000-3000-Ant1-2997.60--47.68--25-PASS



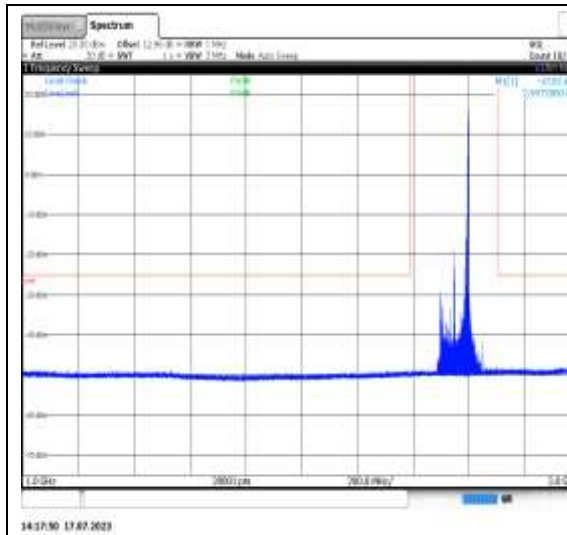
1-N41-PC3-30-100-L-1-N/A-DFT-PI2BPSK-Edge_1RB_Left-1@0-3000-18000-Ant1-7104.50--36.19--25-PASS



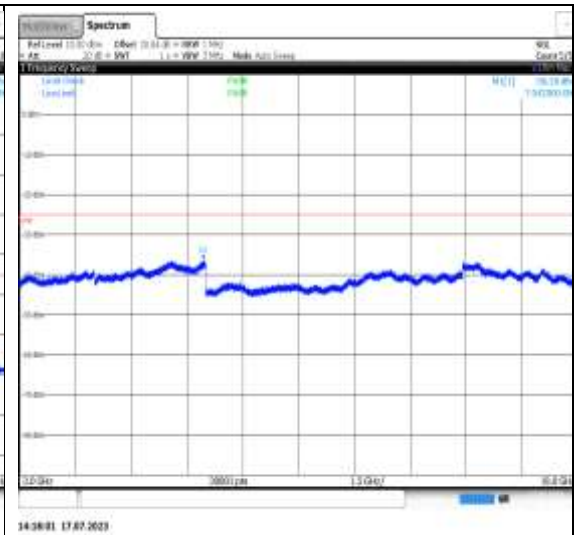
1-N41-PC3-30-100-L-1-N/A-DFT-PI2BPSK-Edge_1RB_Left-1@0-18000-26500-Ant1-26495.18--38.02--25-PASS



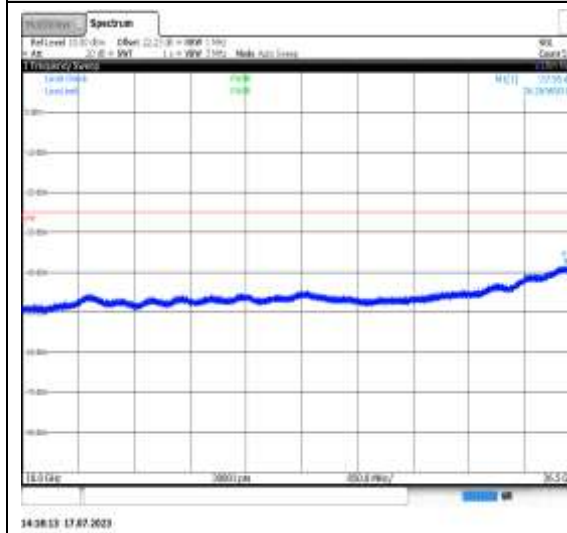
1-N41-PC3-30-100-L-2-N/A-DFT-PI2BPSK-Edge_1RB_Right-1@272-30-1000-Ant1-994.96--55.08--35-PASS



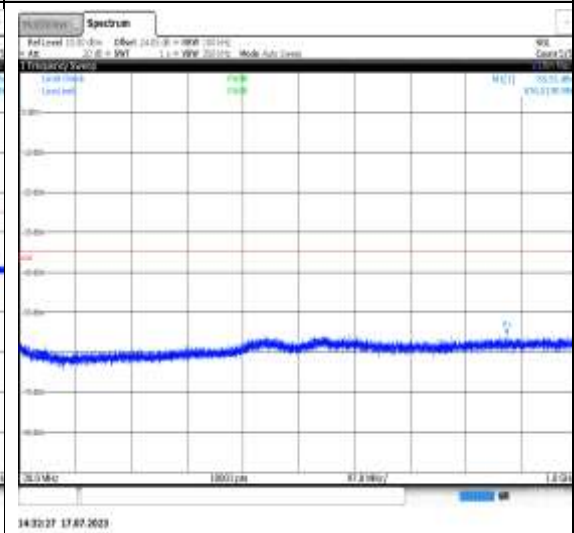
1-N41-PC3-30-100-L-2-N/A-DFT-PI2BPSK-Edge_1RB_Right-1@272-1000-3000-Ant1-2997.20--47.82--25-PASS



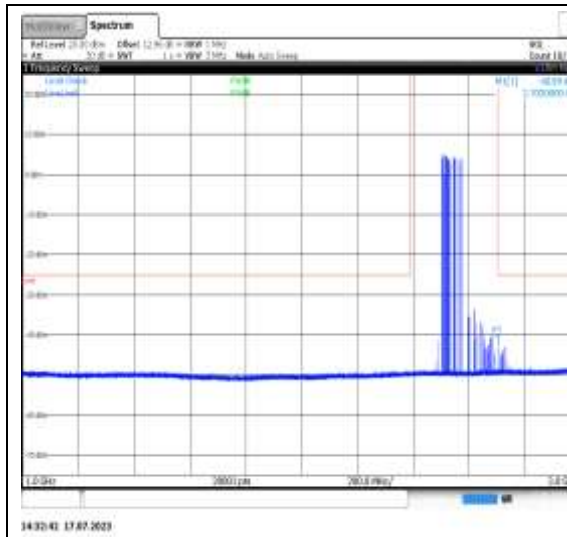
1-N41-PC3-30-100-L-2-N/A-DFT-PI2BPSK-Edge_1RB_Right-1@272-3000-18000-Ant1-7942.00--36.28--25-PASS



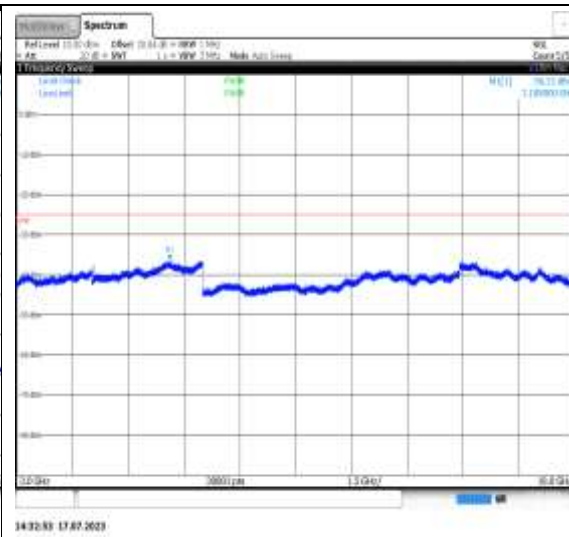
1-N41-PC3-30-100-L-2-N/A-DFT-PI2BPSK-Edge_1RB_Right-1@272-18000-26500-Ant1-26269.65--37.95--25-PASS



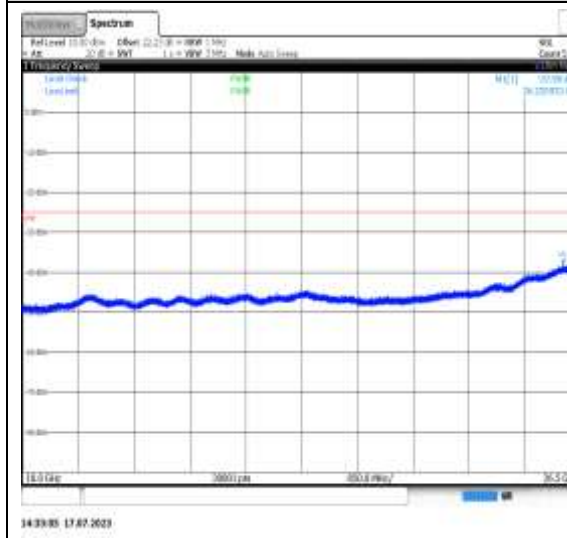
1-N41-PC3-30-100-L-3-N/A-DFT-PI2BPSK-Outer_Full-270@0-30-1000-Ant1-876.52--55.51--35-PASS



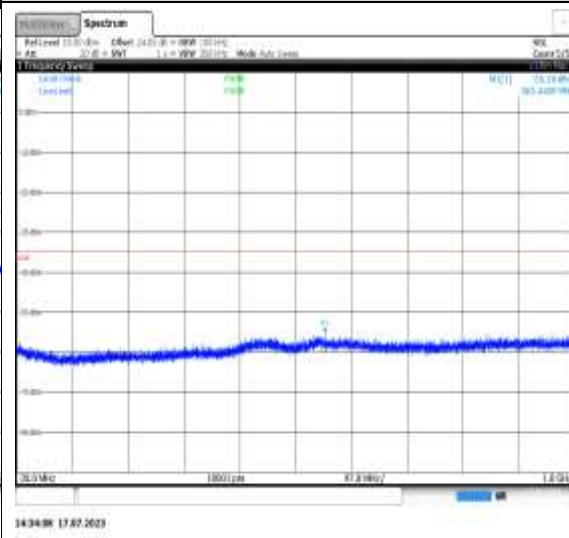
1-N41-PC3-30-100-L-3-N/A-DFT-PI2BPSK-Outer_Full-270@0-1000-3000-Ant1-2703.00-40.89--25-PASS



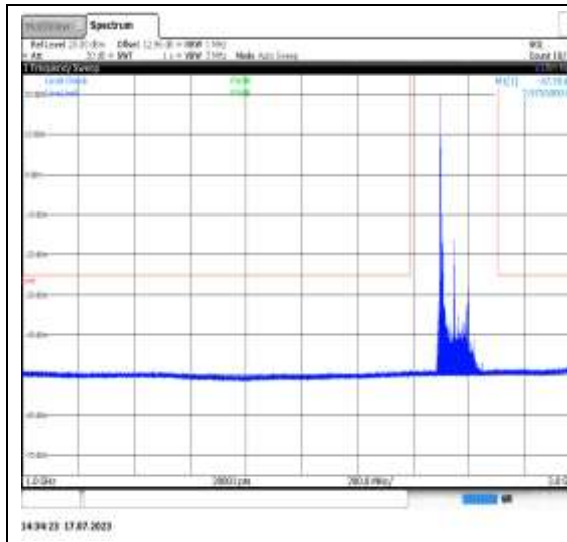
1-N41-PC3-30-100-L-3-N/A-DFT-PI2BPSK-Outer_Full-270@0-3000-18000-Ant1-7108.00--36.21--25-PASS



1-N41-PC3-30-100-L-3-N/A-DFT-PI2BPSK-Outer_Full-270@0-18000-26500-Ant1-26235.93--37.98--25-PASS

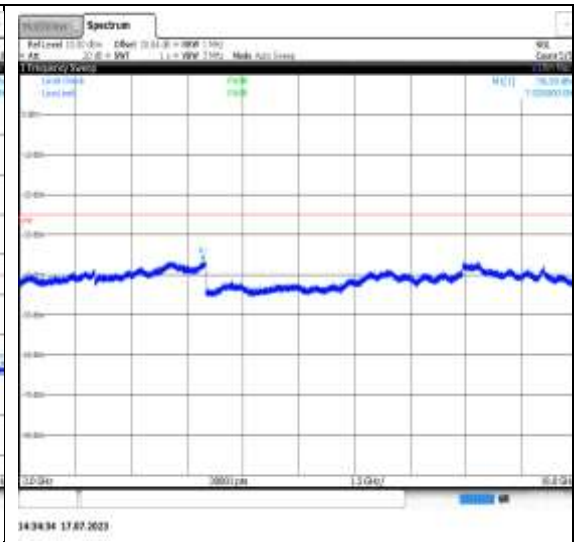


1-N41-PC3-30-100-L-4-N/A-DFT-QPSK-Edge_1RB_Left-1@0-30-1000-Ant1-565.44--55.18--35-PASS



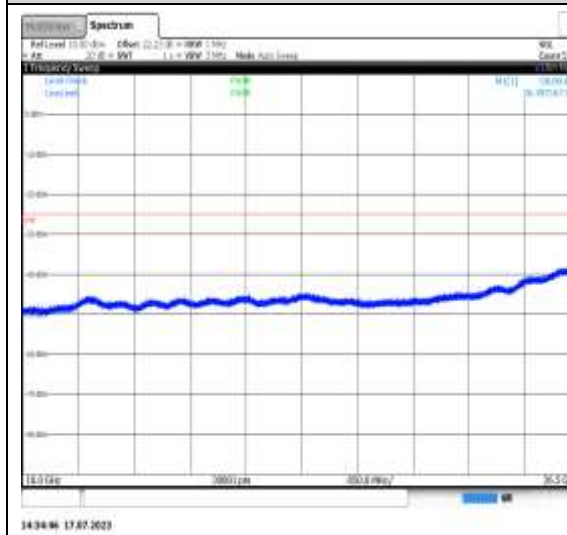
14/04/23 17:07:20

1-N41-PC3-30-100-L-4-N/A-DFT-QPSK-
Edge_1RB_Left-1@0-1000-3000-Ant1-
2975.50--47.78--25-PASS



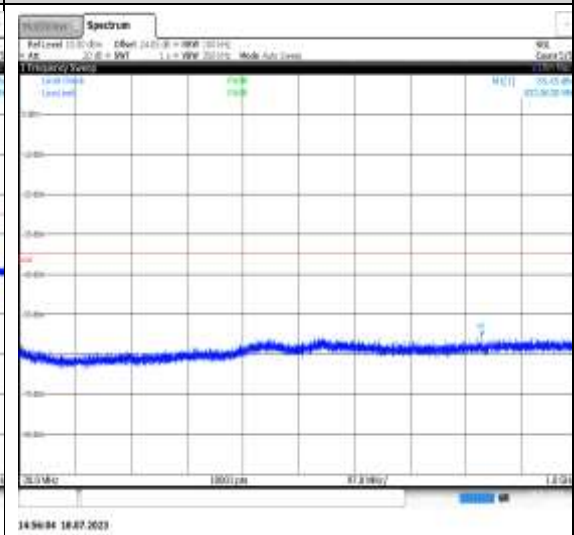
14/04/24 17:07:20

1-N41-PC3-30-100-L-4-N/A-DFT-QPSK-
Edge_1RB_Left-1@0-3000-18000-Ant1-
7928.00--36.50--25-PASS



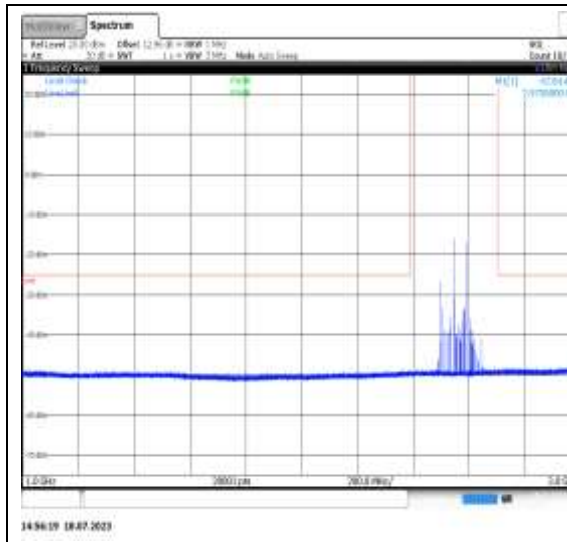
14/04/24 17:07:20

1-N41-PC3-30-100-L-4-N/A-DFT-QPSK-
Edge_1RB_Left-1@0-18000-26500-Ant1-
26497.17--38.00--25-PASS

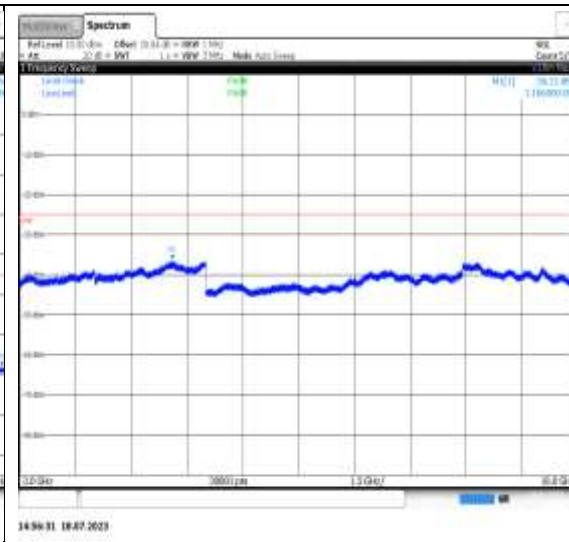


14/04/24 18:07:20

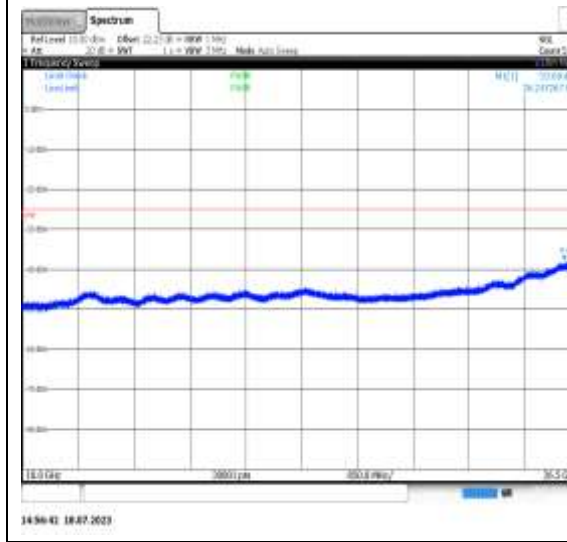
1-N41-PC3-30-100-L-5-N/A-DFT-QPSK-
Edge_1RB_Right-1@272-30-1000-Ant1-
935.69--55.45--35-PASS



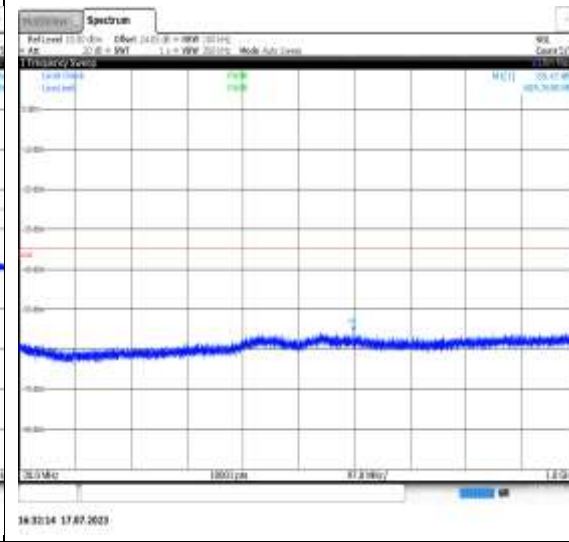
1-N41-PC3-30-100-L-5-N/A-DFT-QPSK-
Edge_1RB_Right-1@272-1000-3000-Ant1-
2999.30--47.84--25-PASS



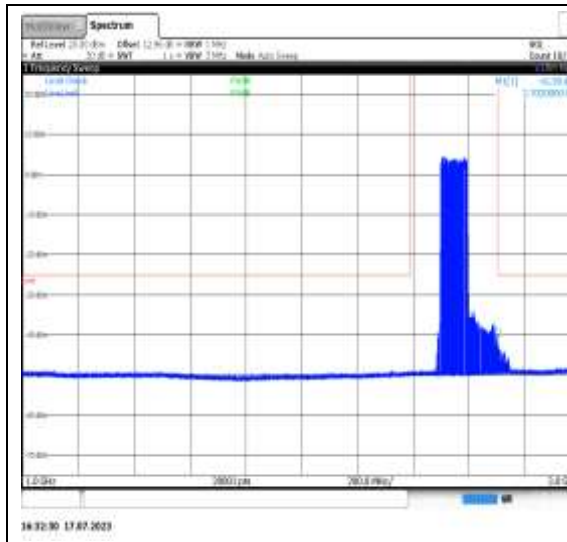
1-N41-PC3-30-100-L-5-N/A-DFT-QPSK-
Edge_1RB_Right-1@272-3000-18000-Ant1-
7957.00--36.21--25-PASS



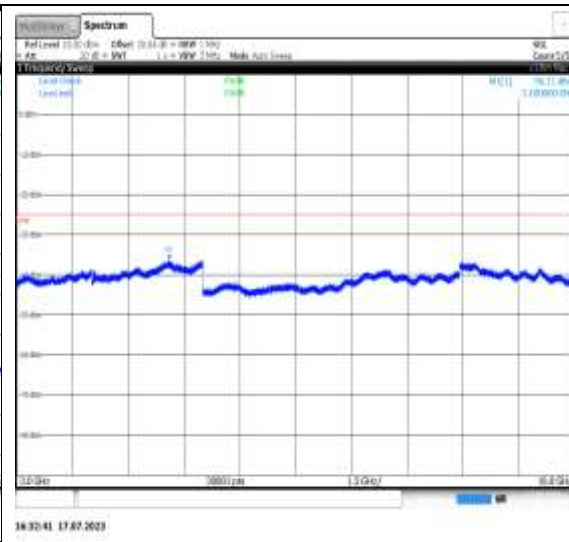
1-N41-PC3-30-100-L-5-N/A-DFT-QPSK-
Edge_1RB_Right-1@272-18000-26500-
Ant1-26341.05--37.69--25-PASS



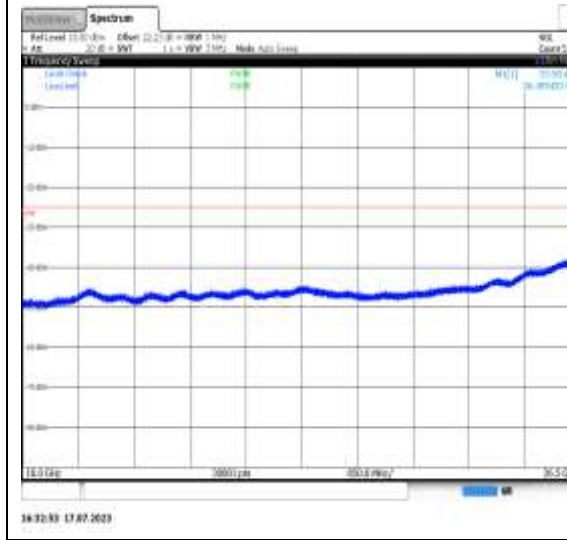
1-N41-PC3-30-100-L-6-N/A-DFT-QPSK-
Outer_Full-270@0-30-1000-Ant1-609.77--
55.47--35-PASS



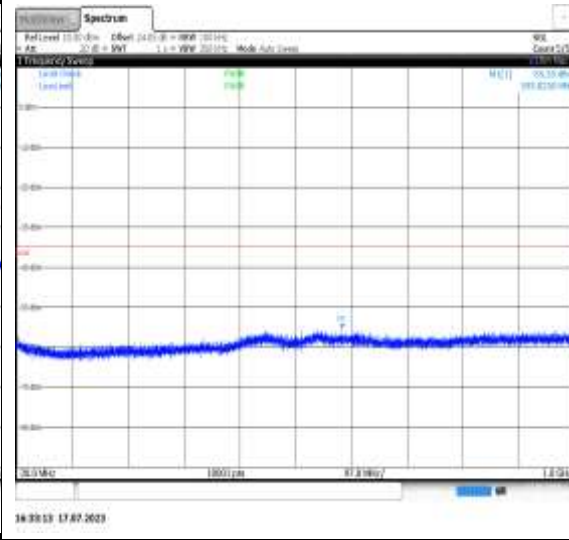
1-N41-PC3-30-100-L-6-N/A-DFT-QPSK-
Outer_Full-270@0-1000-3000-Ant1-2702.00-
-41.30--25-PASS



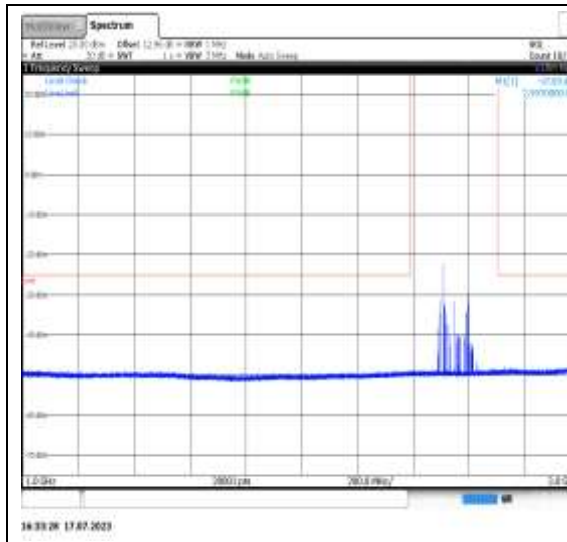
1-N41-PC3-30-100-L-6-N/A-DFT-QPSK-
Outer_Full-270@0-3000-18000-Ant1-
7100.00--36.11--25-PASS



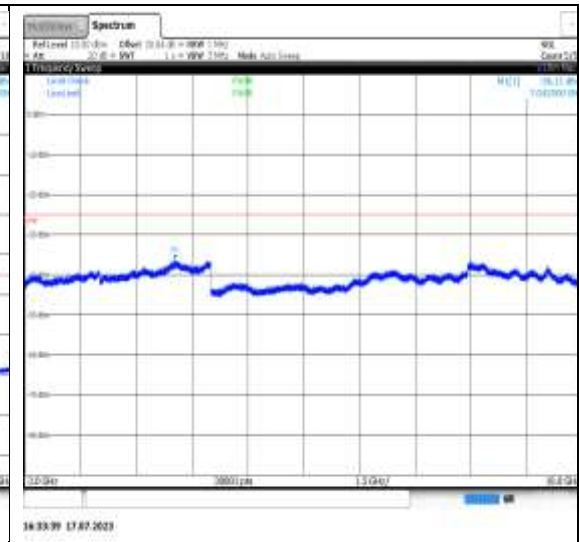
1-N41-PC3-30-100-L-6-N/A-DFT-QPSK-
Outer_Full-270@0-18000-26500-Ant1-
26499.43--37.93--25-PASS



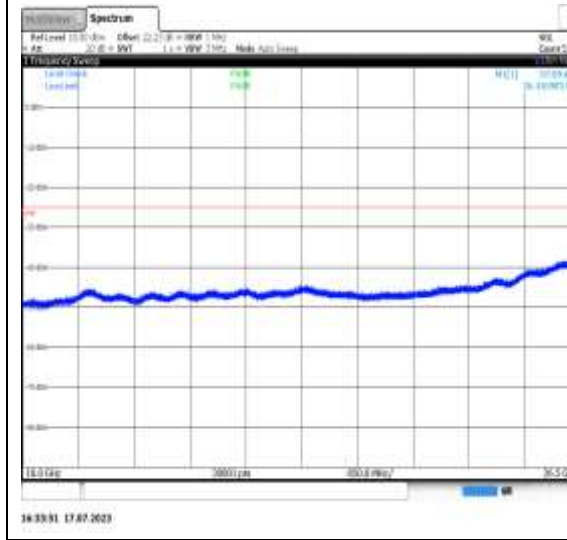
1-N41-PC3-30-100-L-7-N/A-DFT-16QAM-
Edge_1RB_Left-1@0-30-1000-Ant1-595.03--
55.35--35-PASS



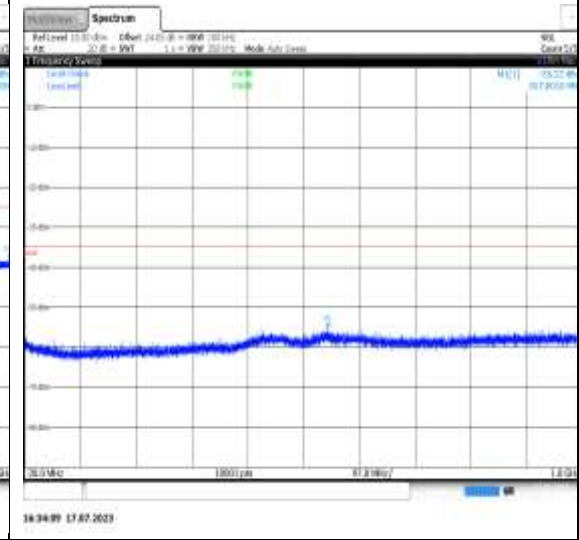
1-N41-PC3-30-100-L-7-N/A-DFT-16QAM-Edge_1RB_Left-1@0-1000-3000-Ant1-2997.00--47.83--25-PASS



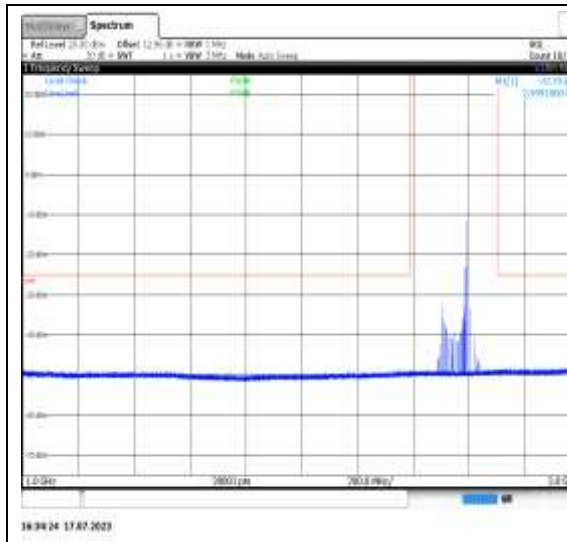
1-N41-PC3-30-100-L-7-N/A-DFT-16QAM-Edge_1RB_Left-1@0-3000-18000-Ant1-7045.50--36.11--25-PASS



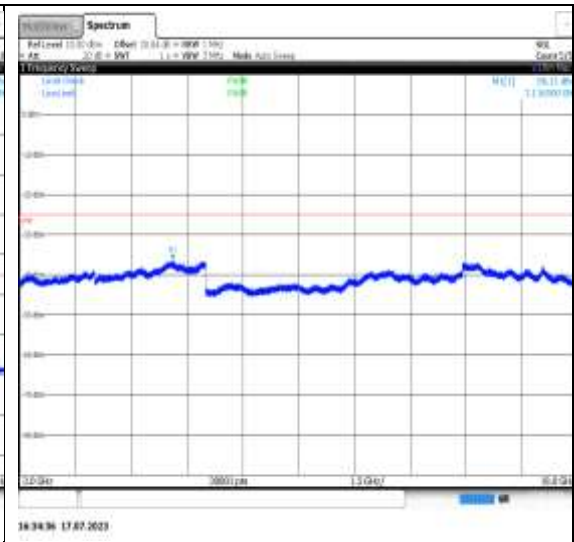
1-N41-PC3-30-100-L-7-N/A-DFT-16QAM-Edge_1RB_Left-1@0-18000-26500-Ant1-26416.98--37.89--25-PASS



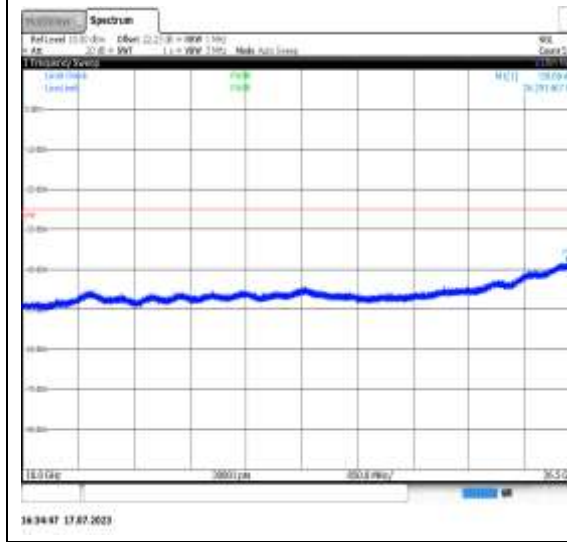
1-N41-PC3-30-100-L-8-N/A-DFT-16QAM-Edge_1RB_Right-1@272-30-1000-Ant1-557.00--55.22--35-PASS



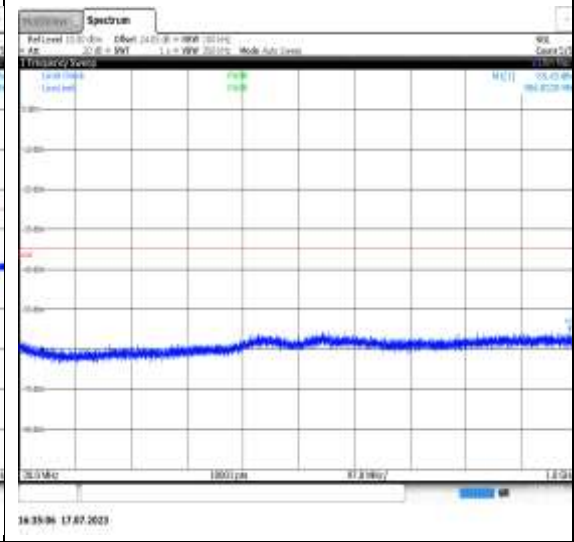
1-N41-PC3-30-100-L-8-N/A-DFT-16QAM-Edge_1RB_Right-1@272-1000-3000-Ant1-2999.10--47.79--25-PASS



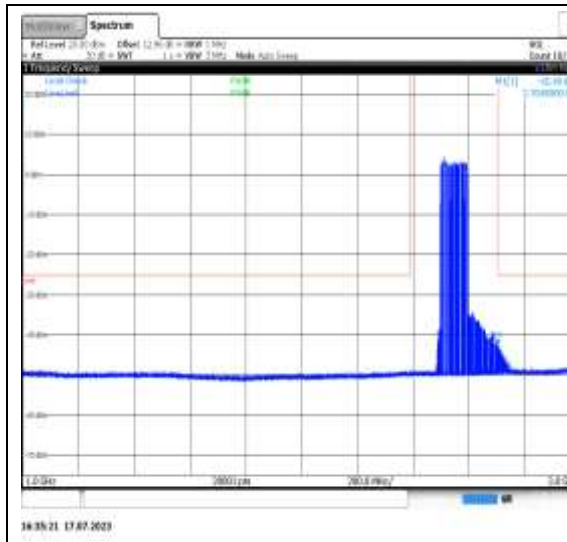
1-N41-PC3-30-100-L-8-N/A-DFT-16QAM-Edge_1RB_Right-1@272-3000-18000-Ant1-7116.50--36.11--25-PASS



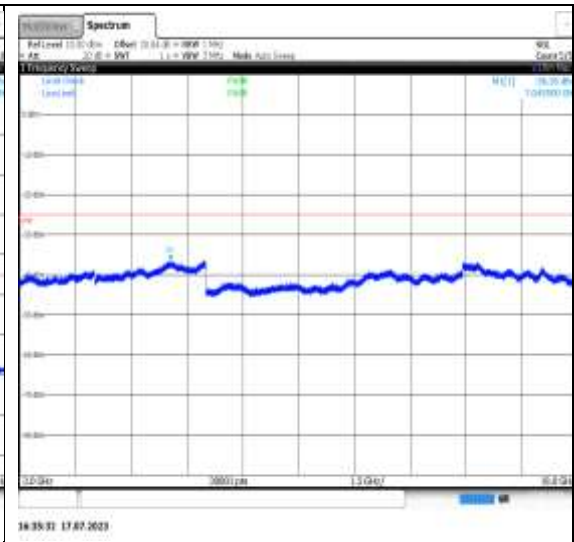
1-N41-PC3-30-100-L-8-N/A-DFT-16QAM-Edge_1RB_Right-1@272-18000-26500-Ant1-26291.47--38.08--25-PASS



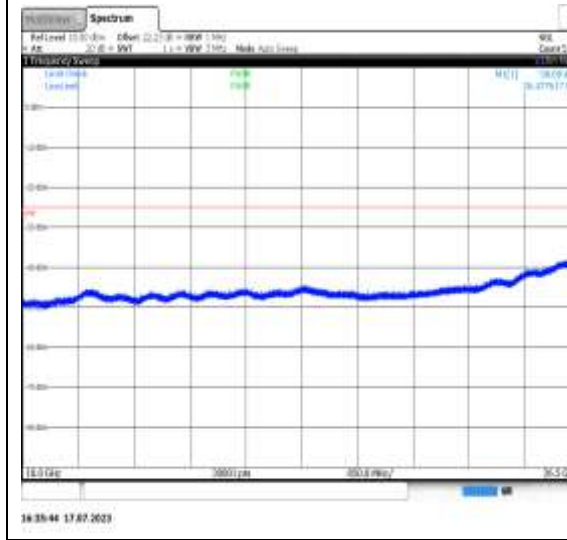
1-N41-PC3-30-100-L-9-N/A-DFT-16QAM-Outer_Full-270@0-30-1000-Ant1-986.03--55.43--35-PASS



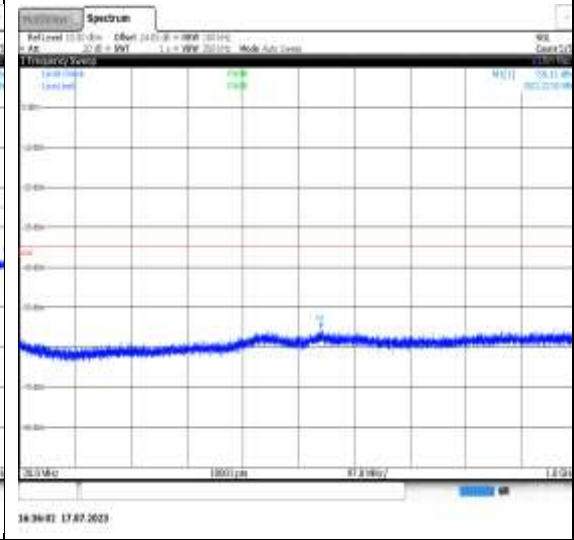
1-N41-PC3-30-100-L-9-N/A-DFT-16QAM-Outer_Full-270@0-1000-3000-Ant1-2704.80--42.40--25-PASS



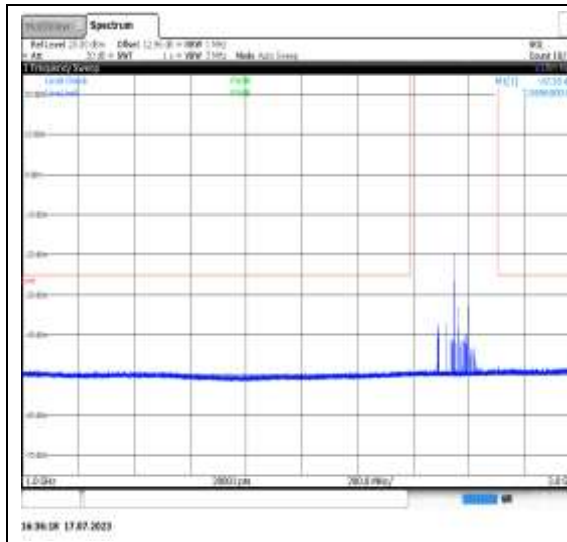
1-N41-PC3-30-100-L-9-N/A-DFT-16QAM-Outer_Full-270@0-3000-18000-Ant1-7049.50--36.36--25-PASS



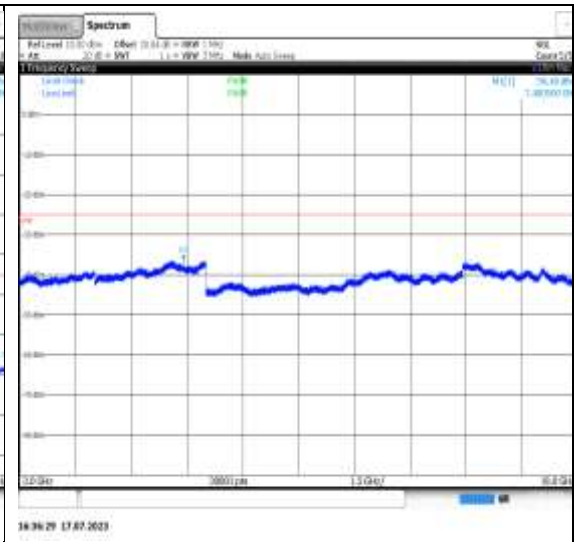
1-N41-PC3-30-100-L-9-N/A-DFT-16QAM-Outer_Full-270@0-18000-26500-Ant1-26477.62--38.09--25-PASS



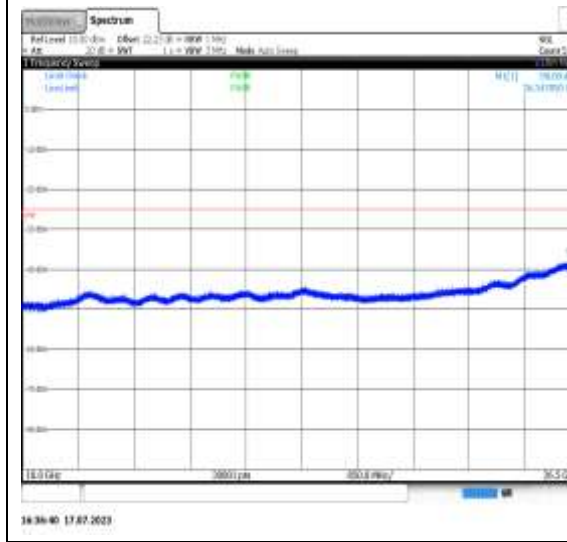
1-N41-PC3-30-100-L-10-N/A-DFT-64QAM-Edge_1RB_Left-1@0-30-1000-Ant1-553.12--55.11--35-PASS



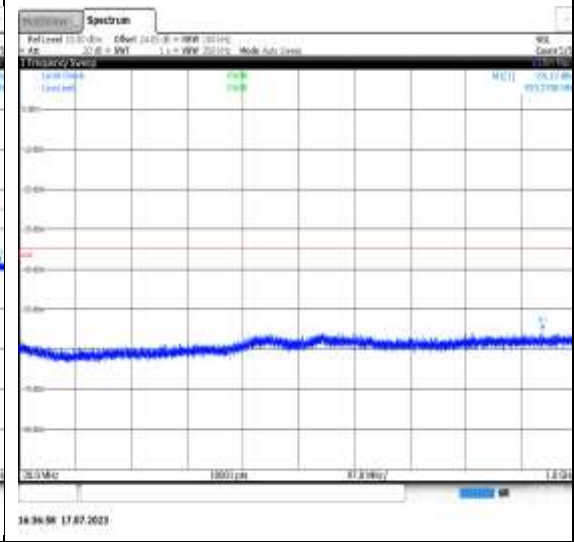
1-N41-PC3-30-100-L-10-N/A-DFT-64QAM-
Edge_1RB_Left-1@0-1000-3000-Ant1-
2989.60--47.35--25-PASS



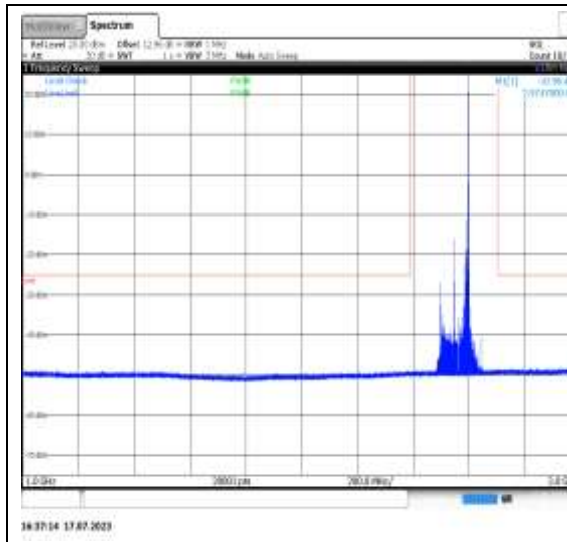
1-N41-PC3-30-100-L-10-N/A-DFT-64QAM-
Edge_1RB_Left-1@0-3000-18000-Ant1-
7400.50--36.40--25-PASS



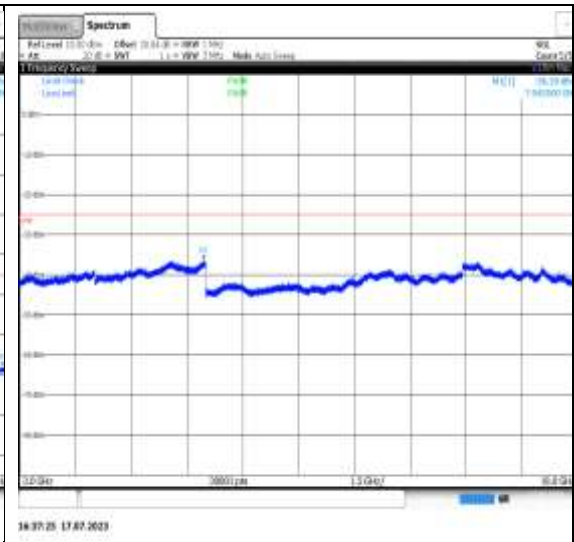
1-N41-PC3-30-100-L-10-N/A-DFT-64QAM-
Edge_1RB_Left-1@0-18000-26500-Ant1-
26347.85--38.00--25-PASS



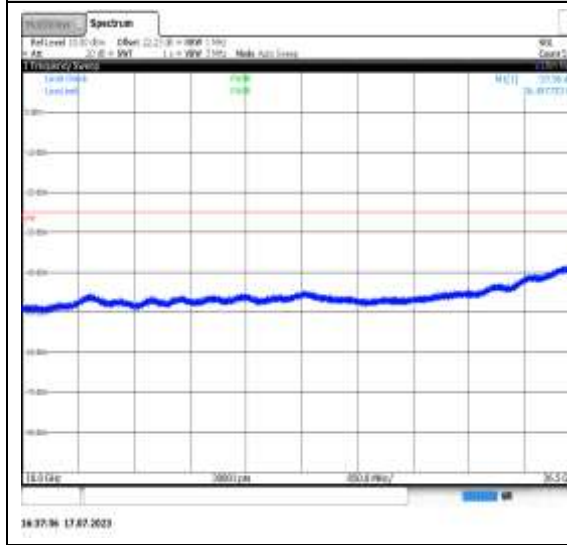
1-N41-PC3-30-100-L-11-N/A-DFT-64QAM-
Edge_1RB_Right-1@272-30-1000-Ant1-
939.28--55.17--35-PASS



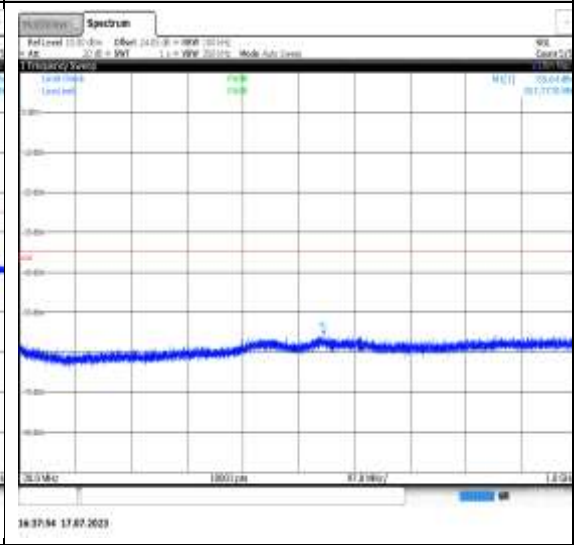
1-N41-PC3-30-100-L-11-N/A-DFT-64QAM-Edge_1RB_Right-1@272-1000-3000-Ant1-2974.70--47.96--25-PASS



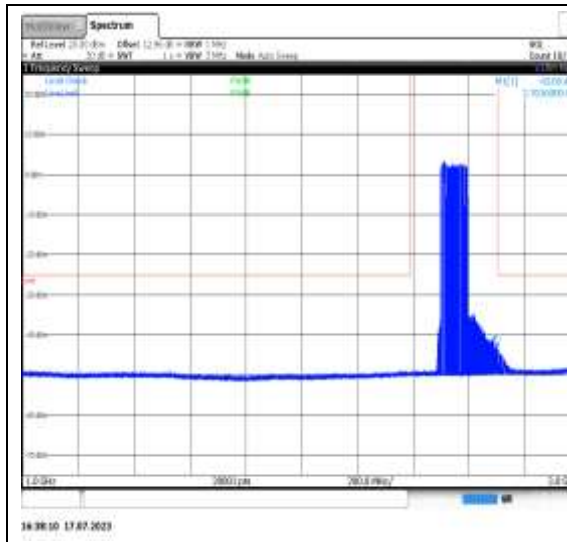
1-N41-PC3-30-100-L-11-N/A-DFT-64QAM-Edge_1RB_Right-1@272-3000-18000-Ant1-7945.50--36.39--25-PASS



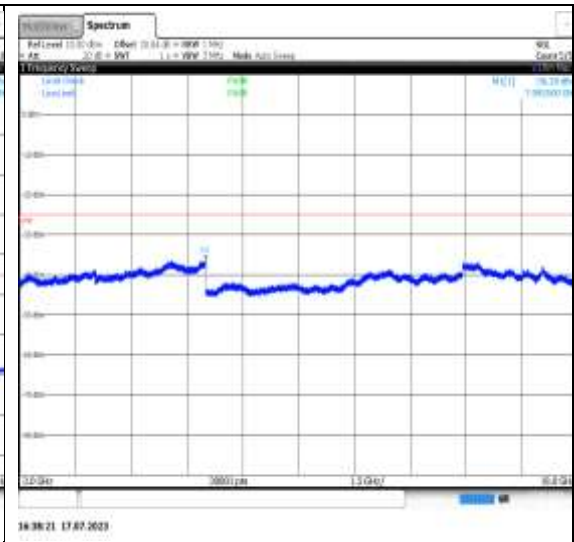
1-N41-PC3-30-100-L-11-N/A-DFT-64QAM-Edge_1RB_Right-1@272-18000-26500-Ant1-26497.73--37.96--25-PASS



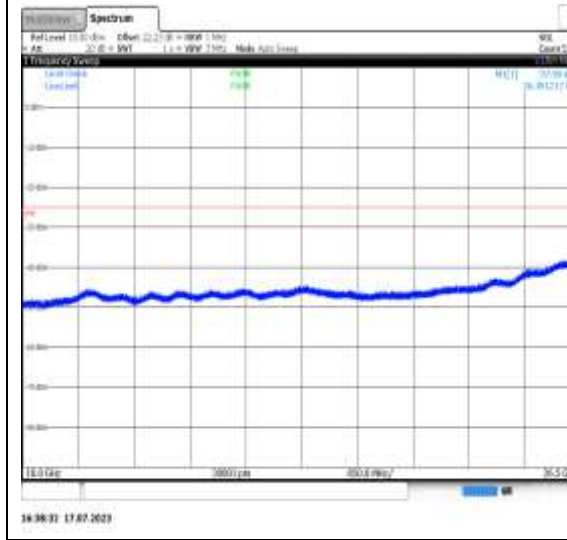
1-N41-PC3-30-100-L-12-N/A-DFT-64QAM-Outer_Full-270@0-30-1000-Ant1-557.78--55.64--35-PASS



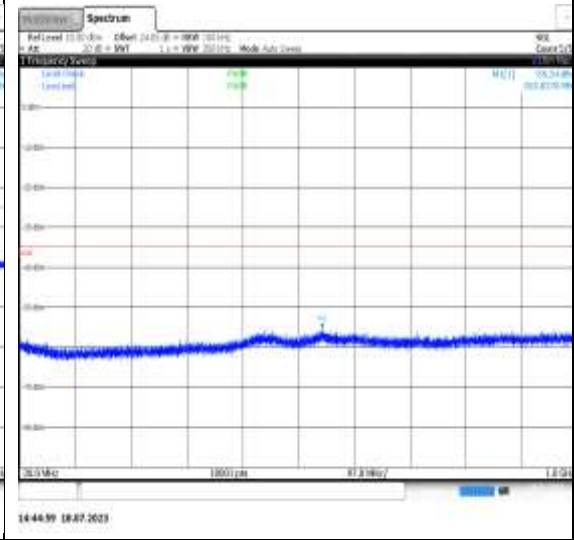
1-N41-PC3-30-100-L-12-N/A-DFT-64QAM-Outer_Full-270@0-1000-3000-Ant1-2701.60-43.05--25-PASS



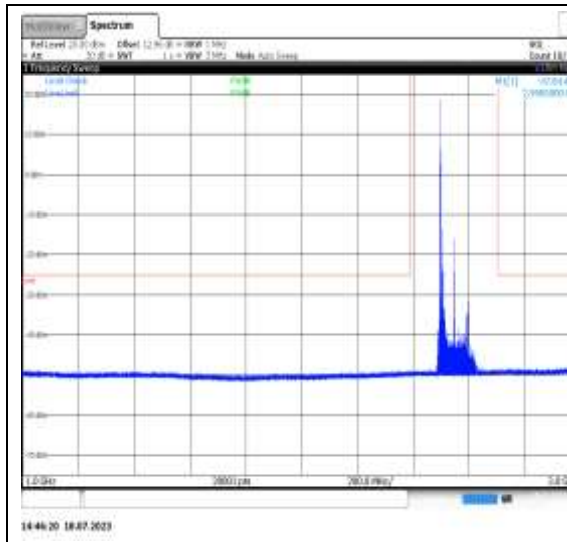
1-N41-PC3-30-100-L-12-N/A-DFT-64QAM-Outer_Full-270@0-3000-18000-Ant1-7995.50--36.28--25-PASS



1-N41-PC3-30-100-L-12-N/A-DFT-64QAM-Outer_Full-270@0-18000-26500-Ant1-26491.22--37.90--25-PASS

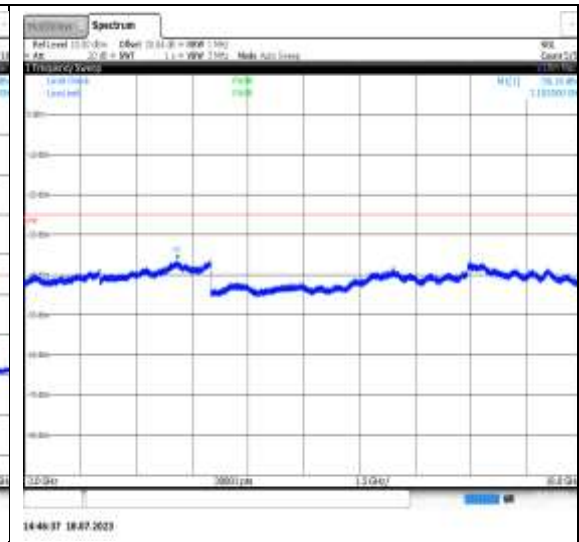


1-N41-PC3-30-100-L-13-N/A-DFT-256QAM-Edge_1RB_Left-1@0-30-1000-Ant1-934.33--55.34--35-PASS



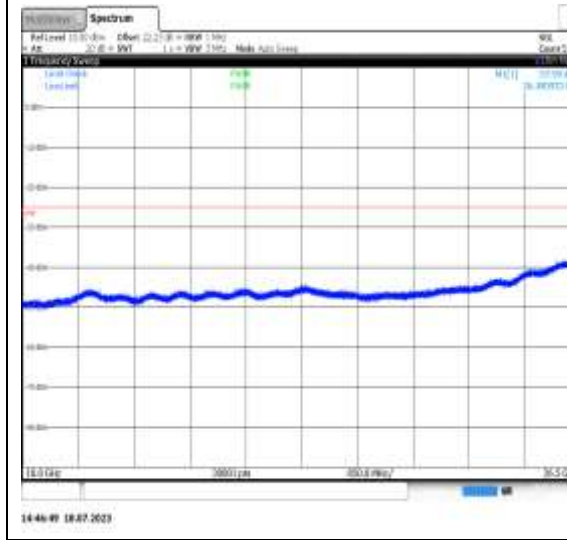
14:46:20 18.07.2023

1-N41-PC3-30-100-L-13-N/A-DFT-256QAM-Edge_1RB_Left-1@0-1000-3000-Ant1-2828.40--47.84--25-PASS



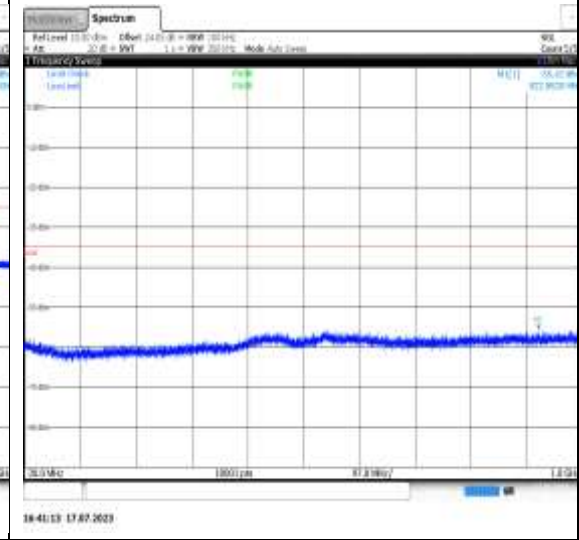
14:46:37 18.07.2023

1-N41-PC3-30-100-L-13-N/A-DFT-256QAM-Edge_1RB_Left-1@0-3000-18000-Ant1-4994.00--36.16--25-PASS



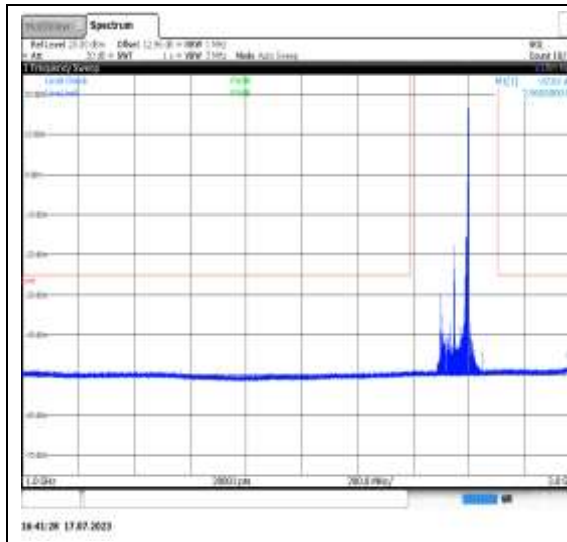
14:46:49 18.07.2023

1-N41-PC3-30-100-L-13-N/A-DFT-256QAM-Edge_1RB_Left-1@0-18000-26500-Ant1-26232.82--37.99--25-PASS

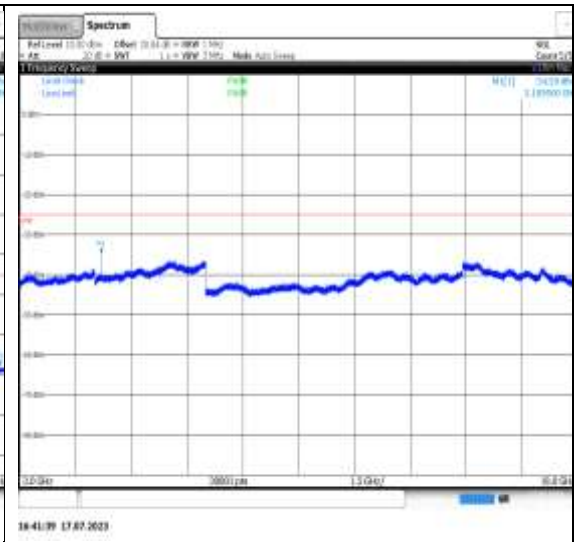


18:41:13 17.07.2023

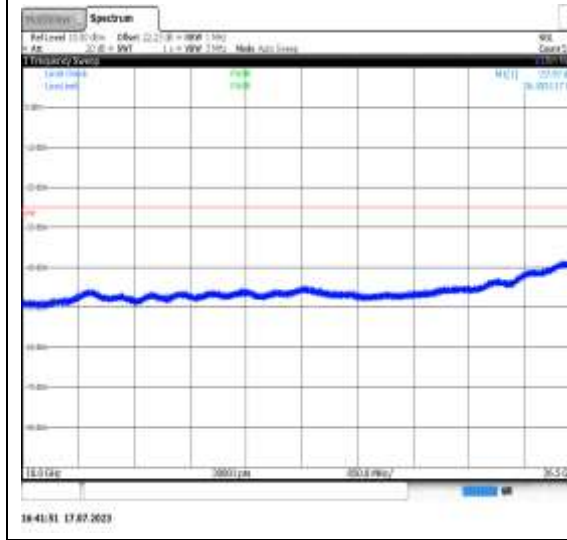
1-N41-PC3-30-100-L-14-N/A-DFT-256QAM-Edge_1RB_Right-1@272-30-1000-Ant1-922.98--55.42--35-PASS



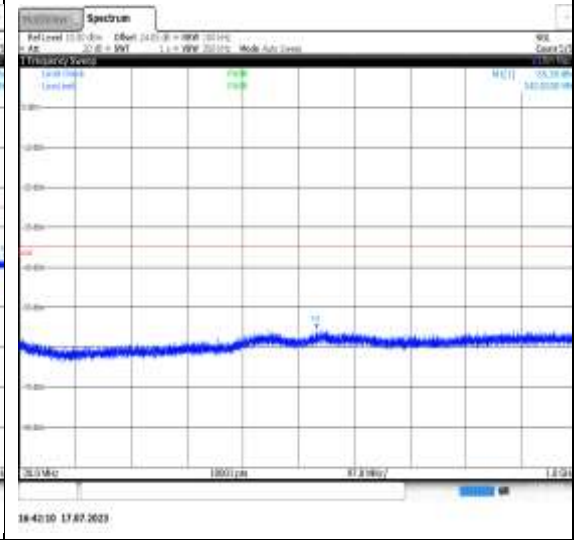
1-N41-PC3-30-100-L-14-N/A-DFT-256QAM-Edge_1RB_Right-1@272-1000-3000-Ant1-2965.50--47.61--25-PASS



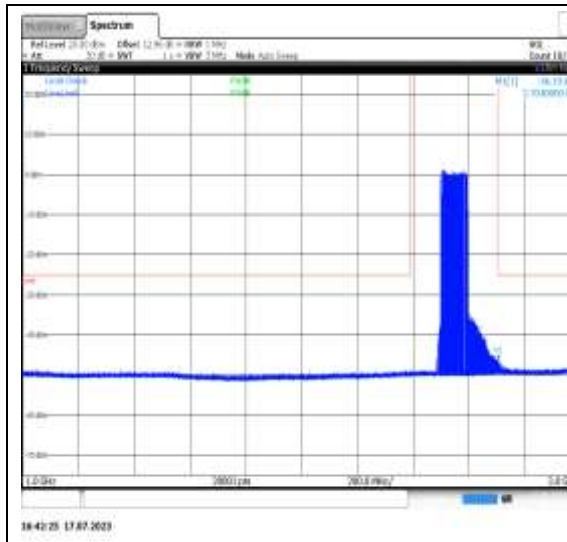
1-N41-PC3-30-100-L-14-N/A-DFT-256QAM-Edge_1RB_Right-1@272-3000-18000-Ant1-5189.50--34.59--25-PASS



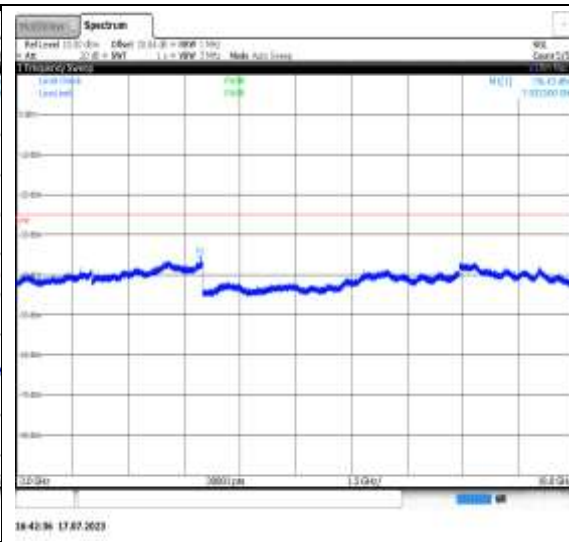
1-N41-PC3-30-100-L-14-N/A-DFT-256QAM-Edge_1RB_Right-1@272-18000-26500-Ant1-26435.12--37.97--25-PASS



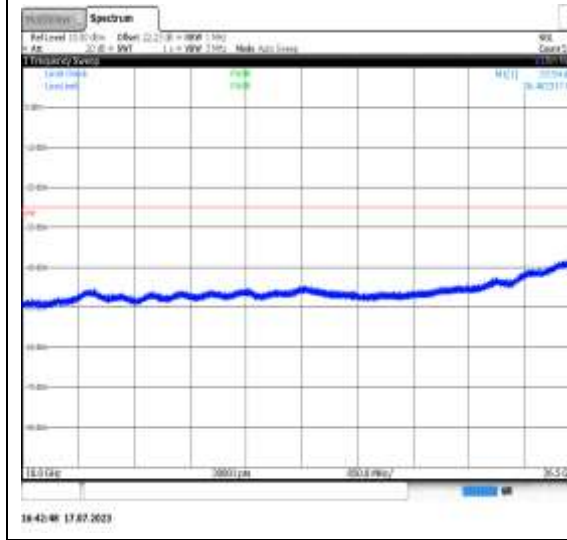
1-N41-PC3-30-100-L-15-N/A-DFT-256QAM-Outer_Full-270@0-30-1000-Ant1-545.56--55.38--35-PASS



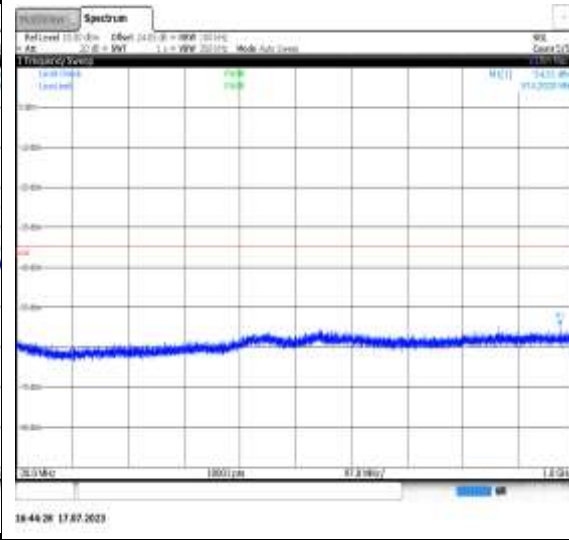
1-N41-PC3-30-100-L-15-N/A-DFT-256QAM-Outer_Full-270@0-1000-3000-Ant1-2704.00-46.19--25-PASS



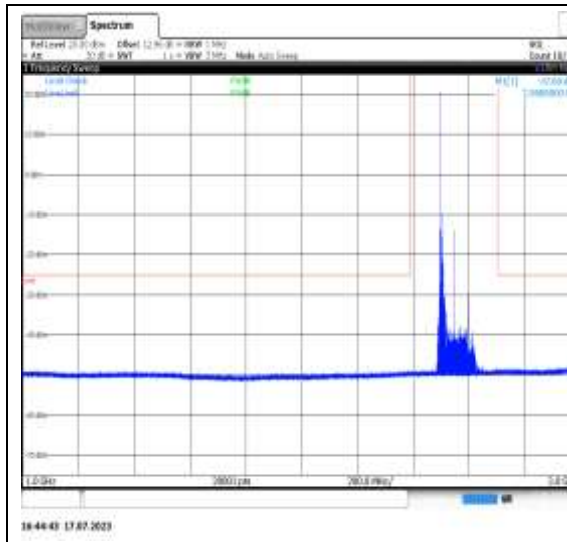
1-N41-PC3-30-100-L-15-N/A-DFT-256QAM-Outer_Full-270@0-3000-18000-Ant1-7932.50--36.43--25-PASS



1-N41-PC3-30-100-L-15-N/A-DFT-256QAM-Outer_Full-270@0-18000-26500-Ant1-26462.32--37.94--25-PASS

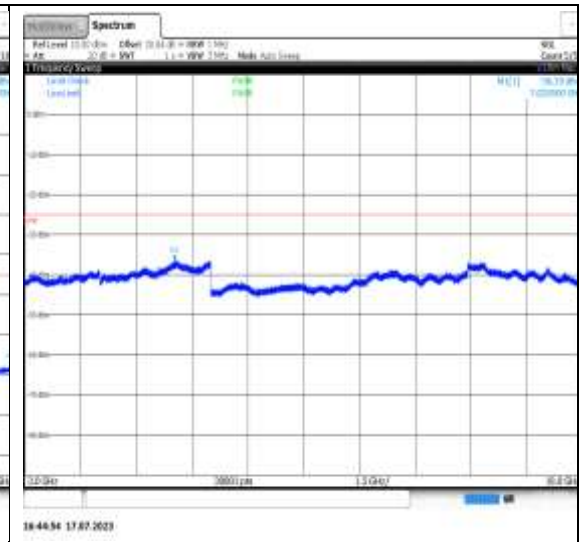


1-N41-PC3-30-100-L-16-N/A-CP-QPSK-Edge_1RB_Left-1@0-30-1000-Ant1-974.39--54.51--35-PASS



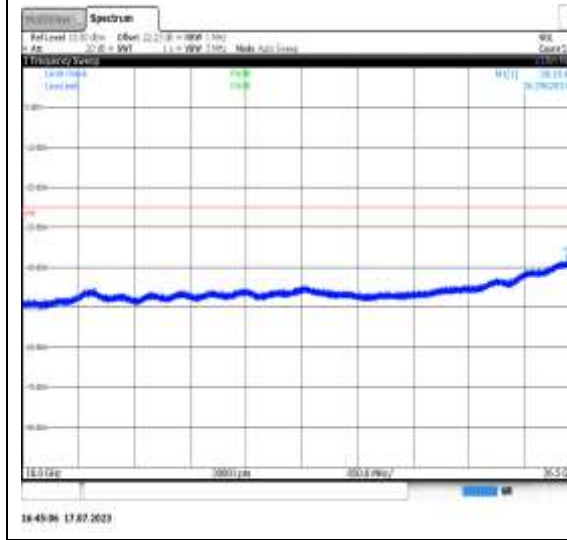
18-44-43 17.07.2023

1-N41-PC3-30-100-L-16-N/A-CP-QPSK-Edge_1RB_Left-1@0-1000-3000-Ant1-2988.80--47.60--25-PASS



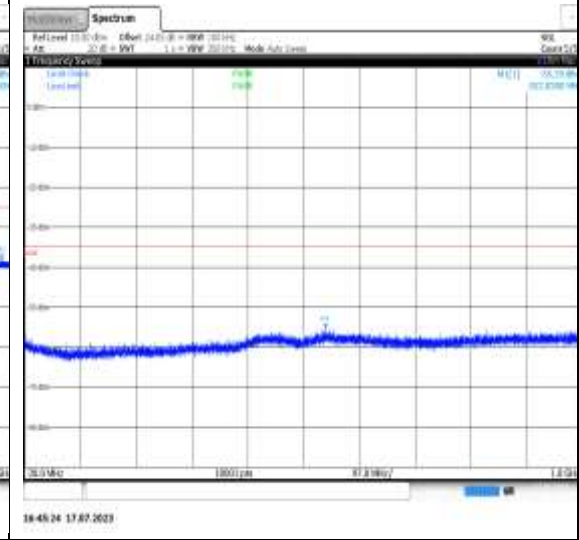
18-44-54 17.07.2023

1-N41-PC3-30-100-L-16-N/A-CP-QPSK-Edge_1RB_Left-1@0-3000-18000-Ant1-7028.50--36.29--25-PASS



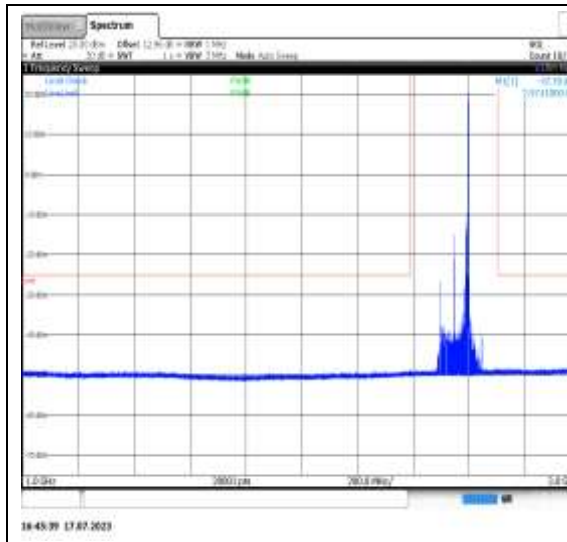
18-45-06 17.07.2023

1-N41-PC3-30-100-L-16-N/A-CP-QPSK-Edge_1RB_Left-1@0-18000-26500-Ant1-26296.28--38.10--25-PASS

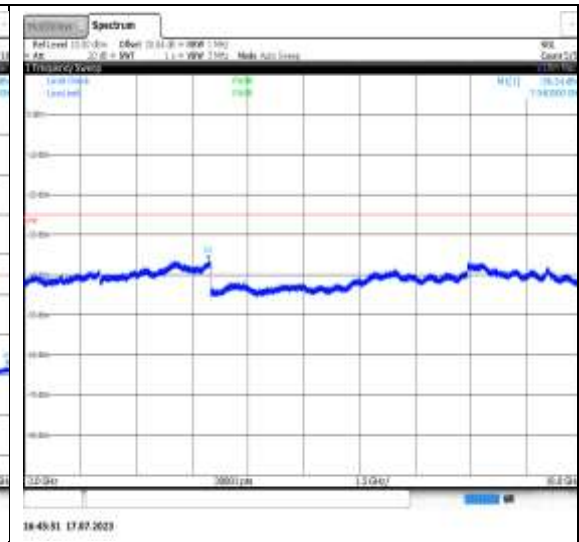


18-45-24 17.07.2023

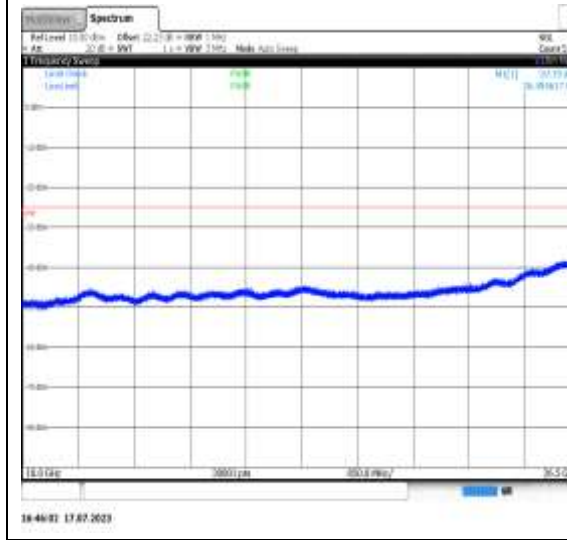
1-N41-PC3-30-100-L-17-N/A-CP-QPSK-Edge_1RB_Right-1@272-30-1000-Ant1-552.83--55.29--35-PASS



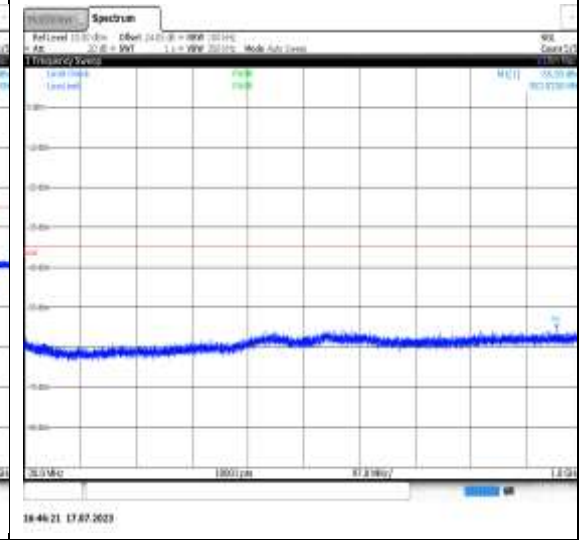
1-N41-PC3-30-100-L-17-N/A-CP-QPSK-Edge_1RB_Right-1@272-1000-3000-Ant1-2974.10--47.70--25-PASS



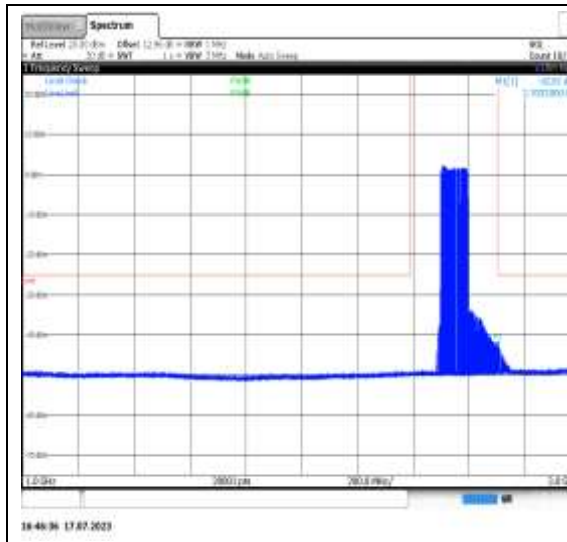
1-N41-PC3-30-100-L-17-N/A-CP-QPSK-Edge_1RB_Right-1@272-3000-18000-Ant1-7940.50--36.34--25-PASS



1-N41-PC3-30-100-L-17-N/A-CP-QPSK-Edge_1RB_Right-1@272-18000-26500-Ant1-26494.62--37.73--25-PASS

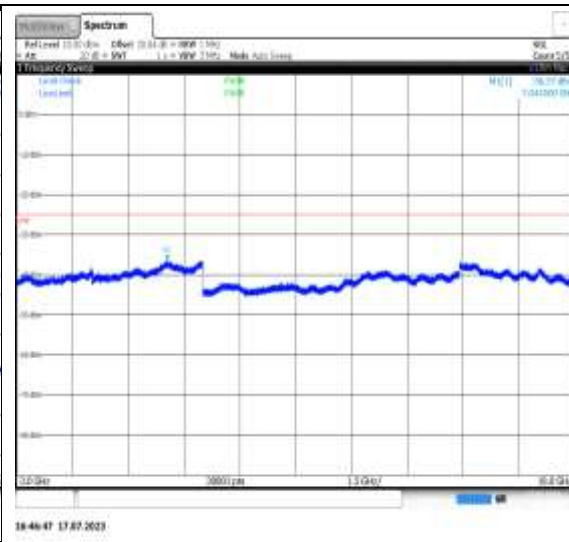


1-N41-PC3-30-100-L-18-N/A-CP-QPSK-Outer_Full-273@0-30-1000-Ant1-953.93--55.50--35-PASS



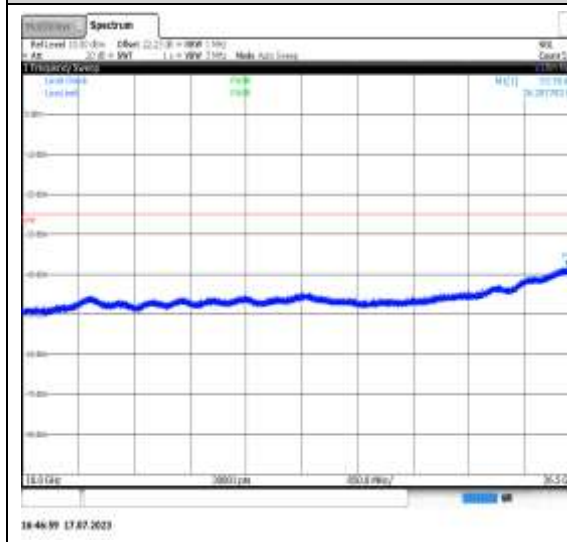
18-46:36 17.07.2023

1-N41-PC3-30-100-L-18-N/A-CP-QPSK-
Outer_Full-273@0-1000-3000-Ant1-2703.20-
-42.81--25-PASS



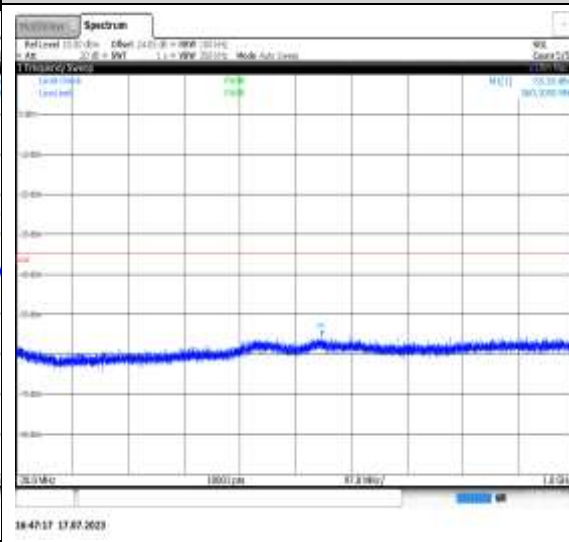
18-46:47 17.07.2023

1-N41-PC3-30-100-L-18-N/A-CP-QPSK-
Outer_Full-273@0-3000-18000-Ant1-
7044.50--36.37--25-PASS



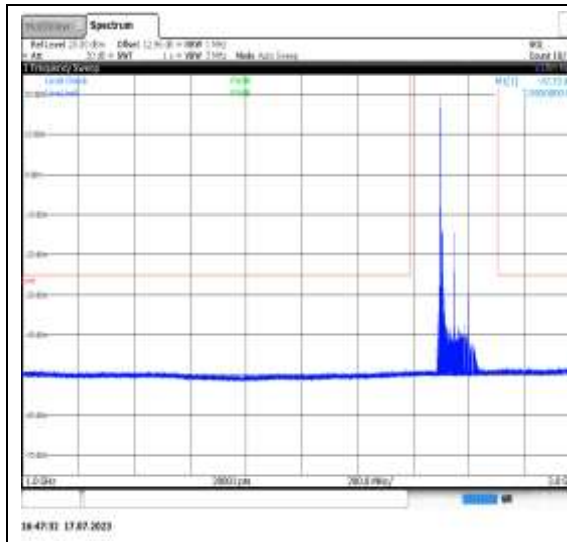
18-46:59 17.07.2023

1-N41-PC3-30-100-L-18-N/A-CP-QPSK-
Outer_Full-273@0-18000-26500-Ant1-
26287.78--37.78--25-PASS



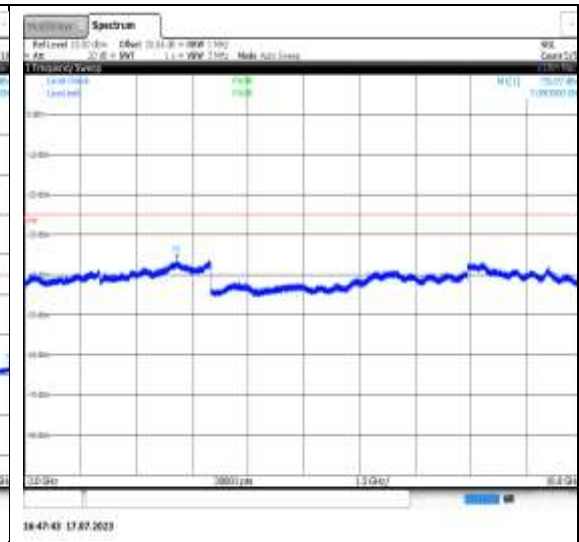
18-47:17 17.07.2023

1-N41-PC3-30-100-L-19-N/A-CP-16QAM-
Edge_1RB_Left-1@0-30-1000-Ant1-560.11--
55.26--35-PASS



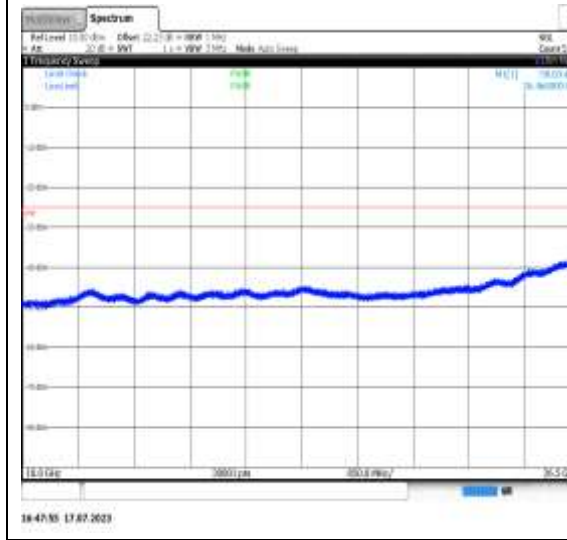
18:47:33 17.07.2023

1-N41-PC3-30-100-L-19-N/A-CP-16QAM-Edge_1RB_Left-1@0-1000-3000-Ant1-2985.00--47.72--25-PASS



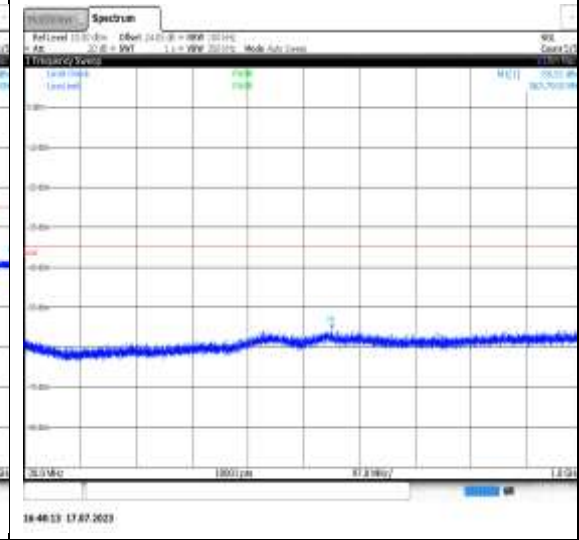
18:47:43 17.07.2023

1-N41-PC3-30-100-L-19-N/A-CP-16QAM-Edge_1RB_Left-1@0-3000-18000-Ant1-7090.50--35.97--25-PASS



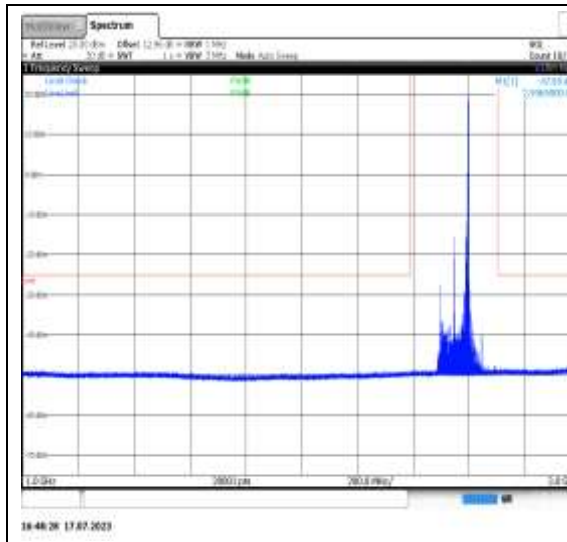
18:47:55 17.07.2023

1-N41-PC3-30-100-L-19-N/A-CP-16QAM-Edge_1RB_Left-1@0-18000-26500-Ant1-26466.00--38.03--25-PASS



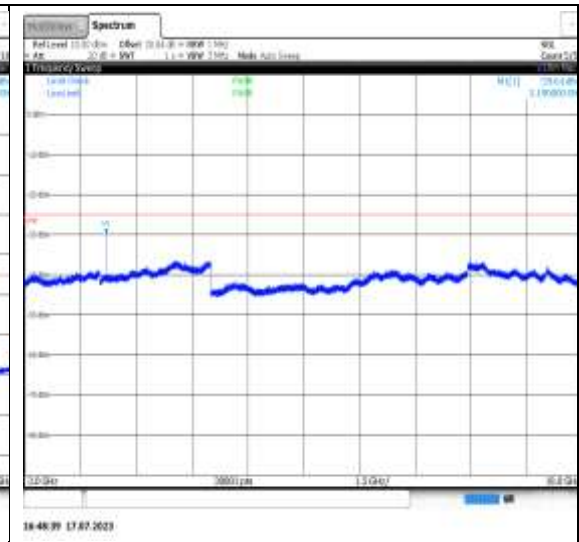
18:48:13 17.07.2023

1-N41-PC3-30-100-L-20-N/A-CP-16QAM-Edge_1RB_Right-1@272-30-1000-Ant1-563.79--55.51--35-PASS



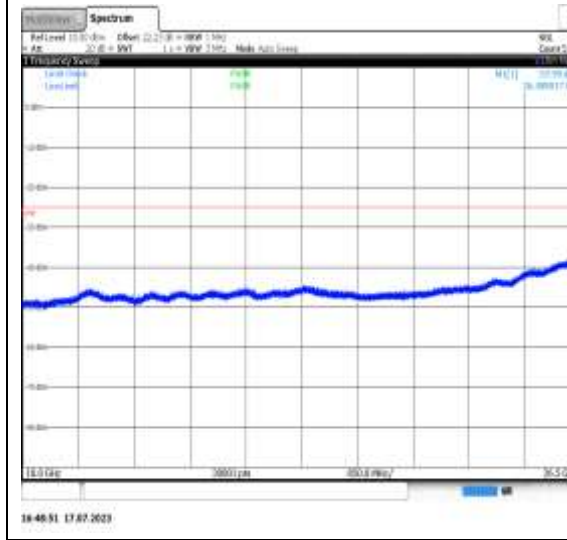
18:48:28 17.07.2023

1-N41-PC3-30-100-L-20-N/A-CP-16QAM-Edge_1RB_Right-1@272-1000-3000-Ant1-2996.90--47.85--25-PASS



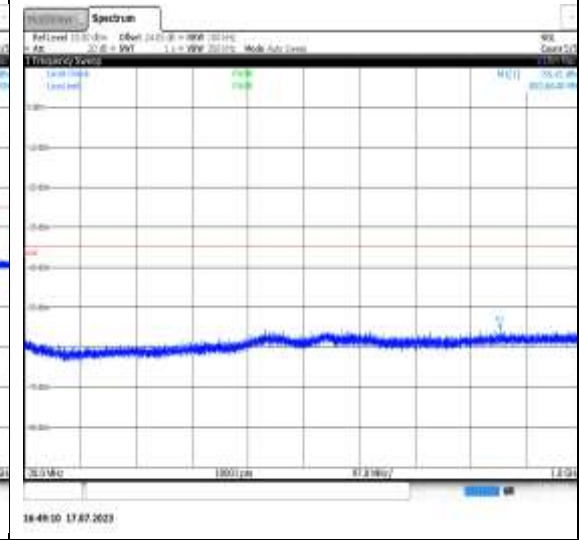
18:48:39 17.07.2023

1-N41-PC3-30-100-L-20-N/A-CP-16QAM-Edge_1RB_Right-1@272-3000-18000-Ant1-5190.00--29.64--25-PASS



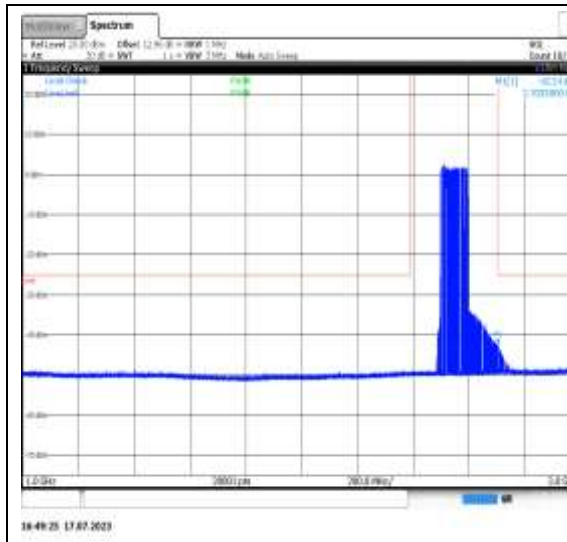
18:48:51 17.07.2023

1-N41-PC3-30-100-L-20-N/A-CP-16QAM-Edge_1RB_Right-1@272-18000-26500-Ant1-26498.02--37.99--25-PASS



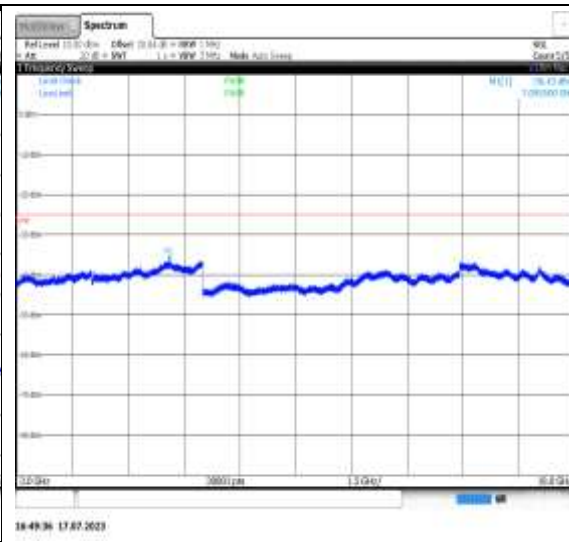
18:49:10 17.07.2023

1-N41-PC3-30-100-L-21-N/A-CP-16QAM-Outer_Full-273@0-30-1000-Ant1-855.66--55.41--35-PASS



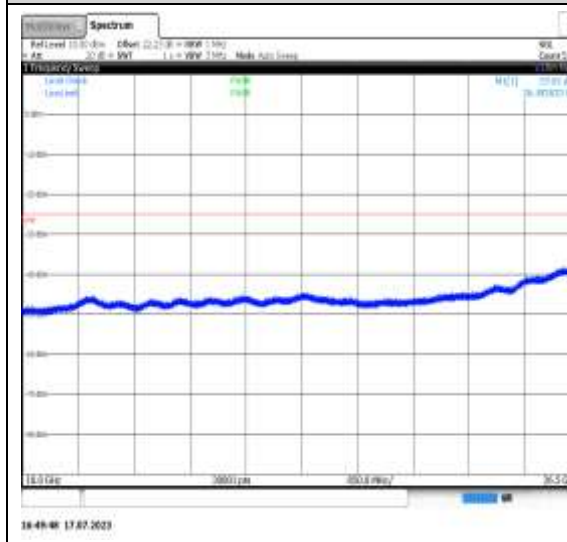
18:49:25 17.07.2023

1-N41-PC3-30-100-L-21-N/A-CP-16QAM-
Outer_Full-273@0-1000-3000-Ant1-2703.30-
-42.24--25-PASS



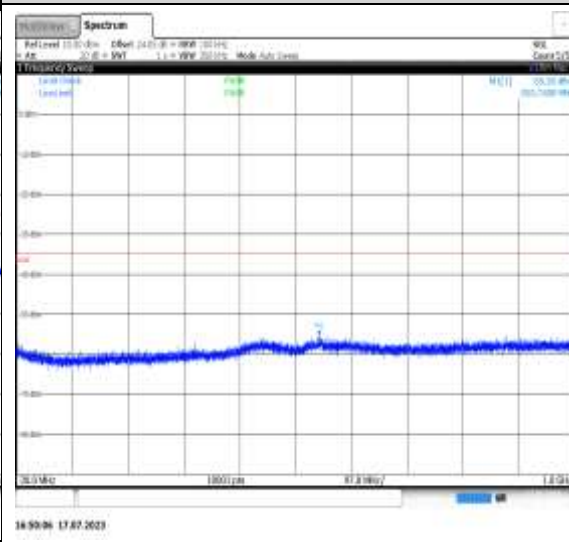
18:49:36 17.07.2023

1-N41-PC3-30-100-L-21-N/A-CP-16QAM-
Outer_Full-273@0-3000-18000-Ant1-
7095.50--36.43--25-PASS



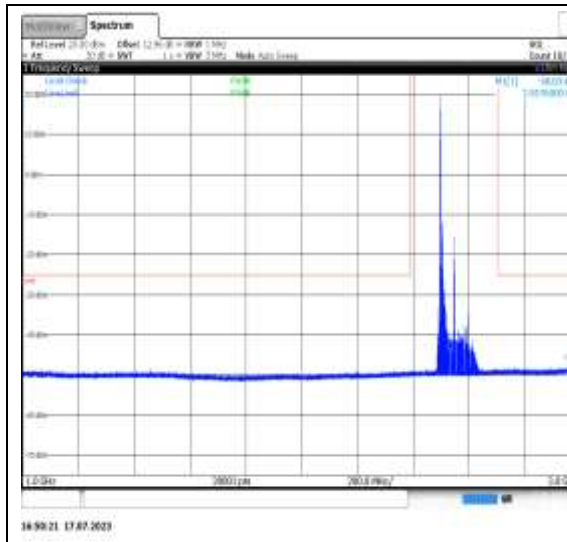
18:49:40 17.07.2023

1-N41-PC3-30-100-L-21-N/A-CP-16QAM-
Outer_Full-273@0-18000-26500-Ant1-
26492.63--37.81--25-PASS

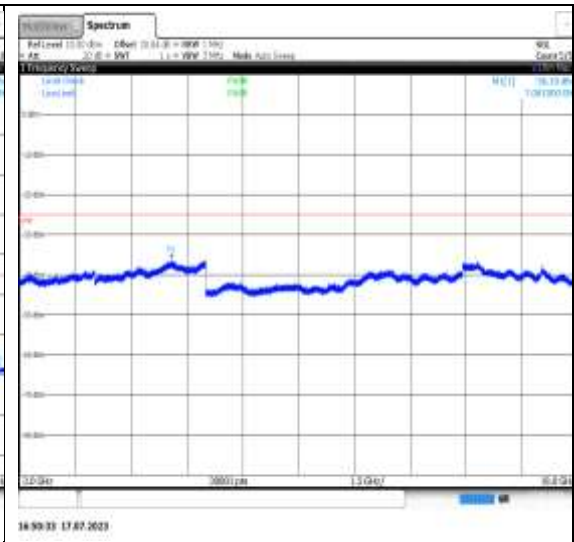


18:50:06 17.07.2023

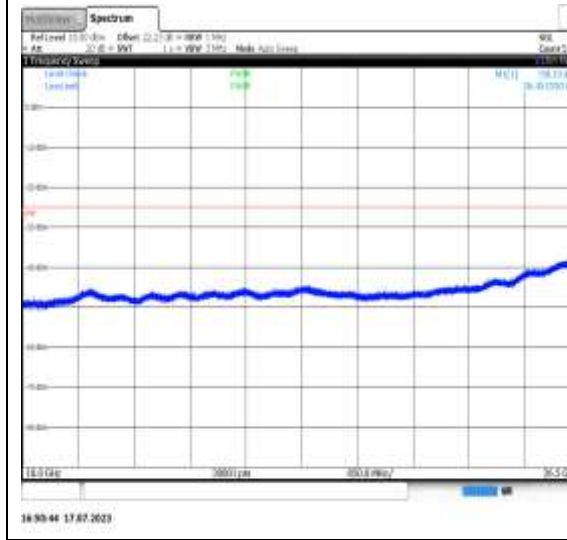
1-N41-PC3-30-100-L-22-N/A-CP-64QAM-
Edge_1RB_Left-1@0-30-1000-Ant1-555.74--
55.26--35-PASS



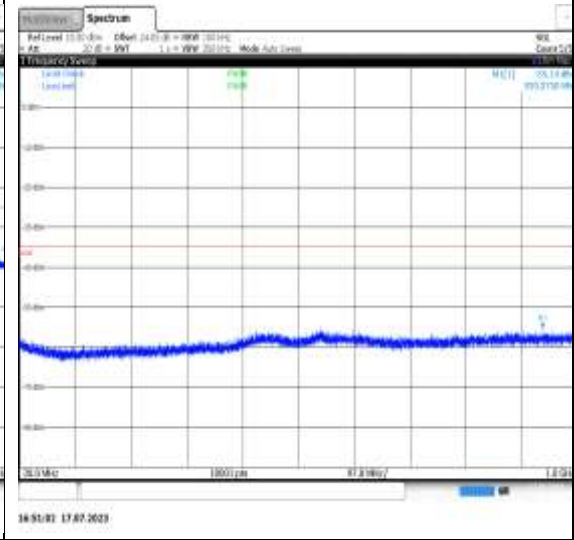
1-N41-PC3-30-100-L-22-N/A-CP-64QAM-Edge_1RB_Left-1@0-1000-3000-Ant1-2957.60--48.03--25-PASS



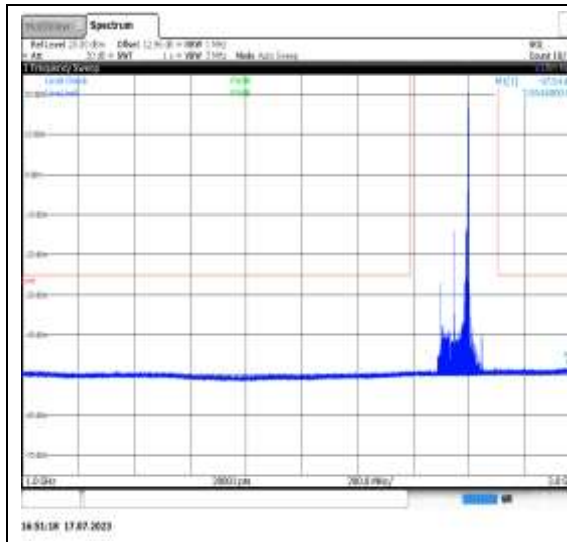
1-N41-PC3-30-100-L-22-N/A-CP-64QAM-Edge_1RB_Left-1@0-3000-18000-Ant1-7081.00--36.10--25-PASS



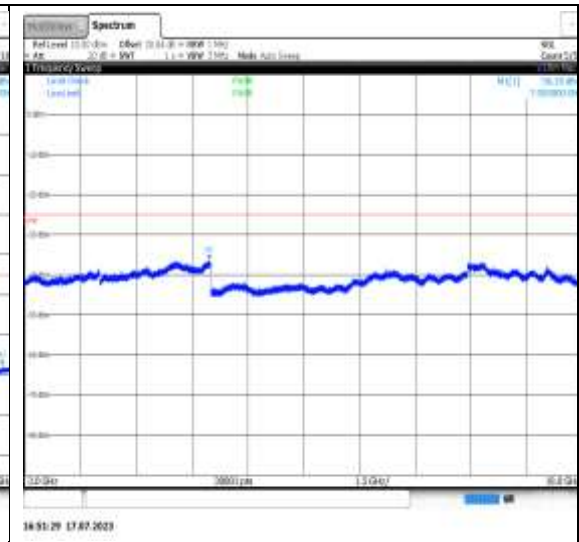
1-N41-PC3-30-100-L-22-N/A-CP-64QAM-Edge_1RB_Left-1@0-18000-26500-Ant1-26451.55--38.13--25-PASS



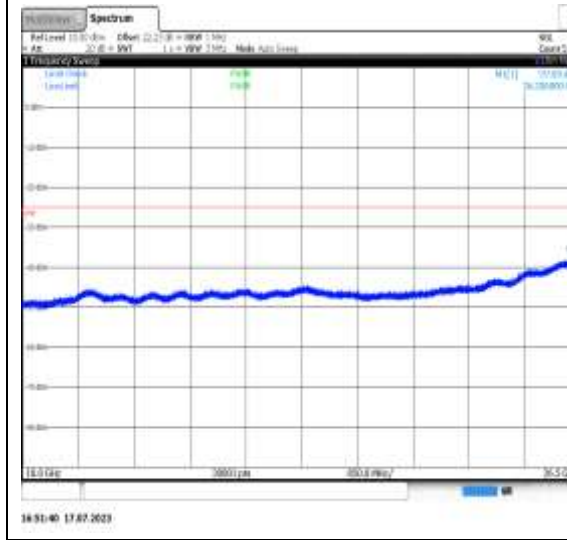
1-N41-PC3-30-100-L-23-N/A-CP-64QAM-Edge_1RB_Right-1@272-30-1000-Ant1-939.38--55.14--35-PASS



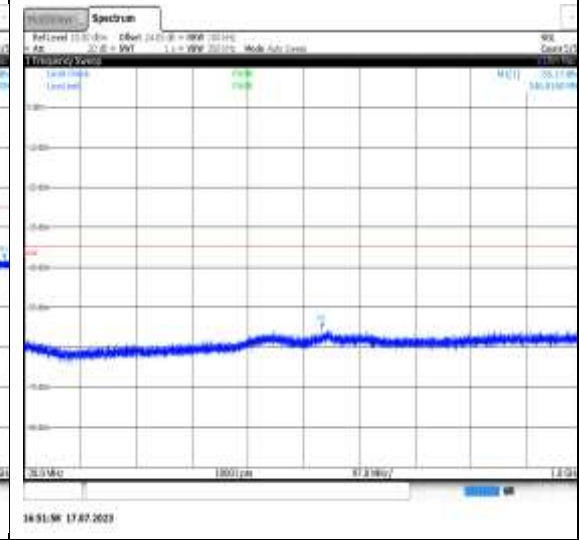
1-N41-PC3-30-100-L-23-N/A-CP-64QAM-Edge_1RB_Right-1@272-1000-3000-Ant1-2954.40--47.54--25-PASS



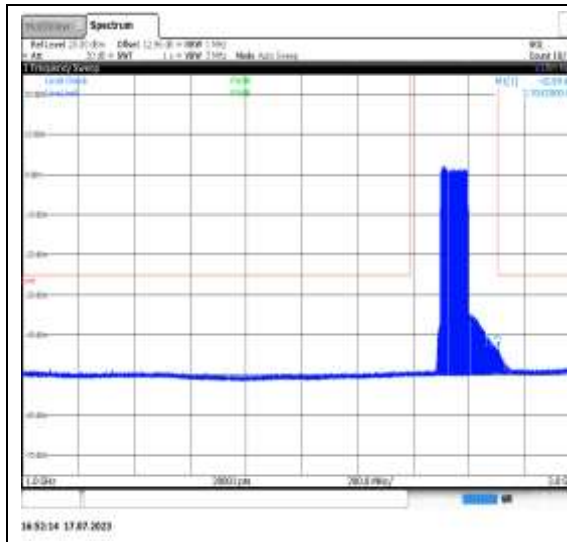
1-N41-PC3-30-100-L-23-N/A-CP-64QAM-Edge_1RB_Right-1@272-3000-18000-Ant1-7955.00--36.20--25-PASS



1-N41-PC3-30-100-L-23-N/A-CP-64QAM-Edge_1RB_Right-1@272-18000-26500-Ant1-26336.80--37.83--25-PASS

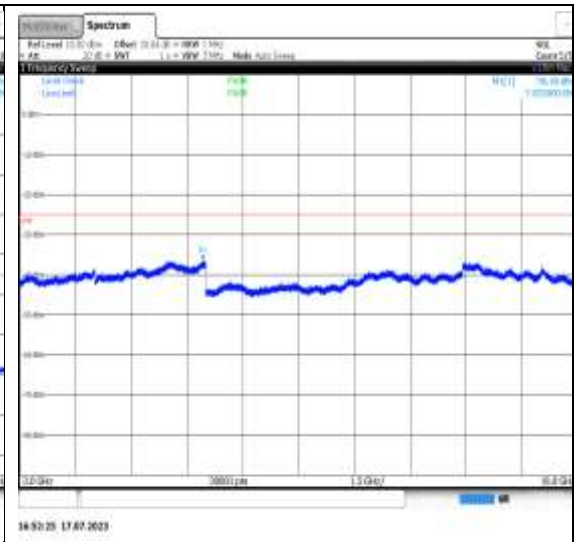


1-N41-PC3-30-100-L-24-N/A-CP-64QAM-Outer_Full-273@0-30-1000-Ant1-546.82--55.17--35-PASS



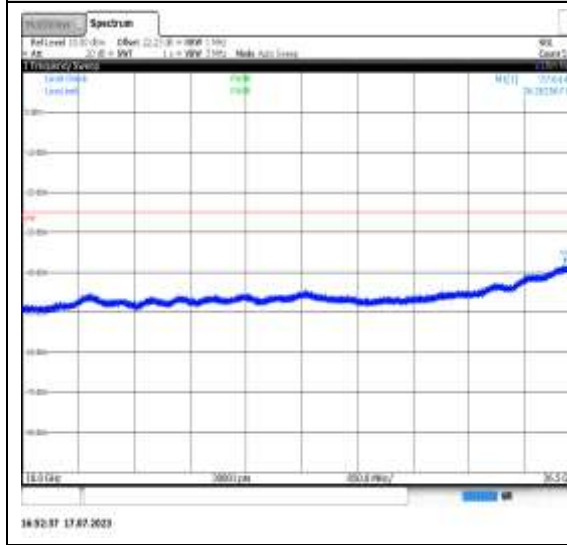
16:50:14 17.07.2023

1-N41-PC3-30-100-L-24-N/A-CP-64QAM-
Outer_Full-273@0-1000-3000-Ant1-2704.20-
-42.89--25-PASS



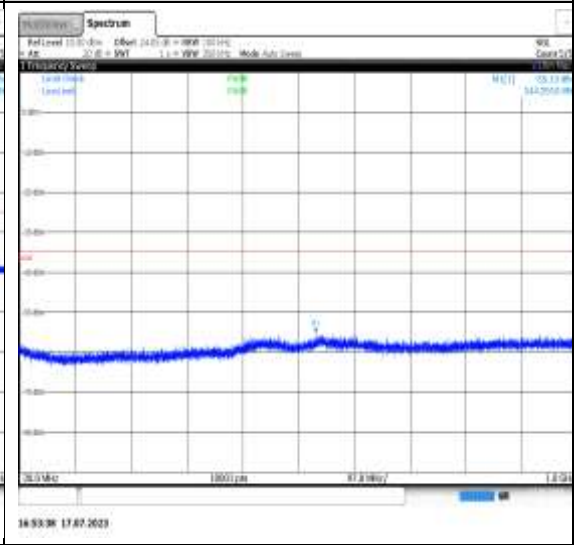
16:50:25 17.07.2023

1-N41-PC3-30-100-L-24-N/A-CP-64QAM-
Outer_Full-273@0-3000-18000-Ant1-
7925.00--36.40--25-PASS



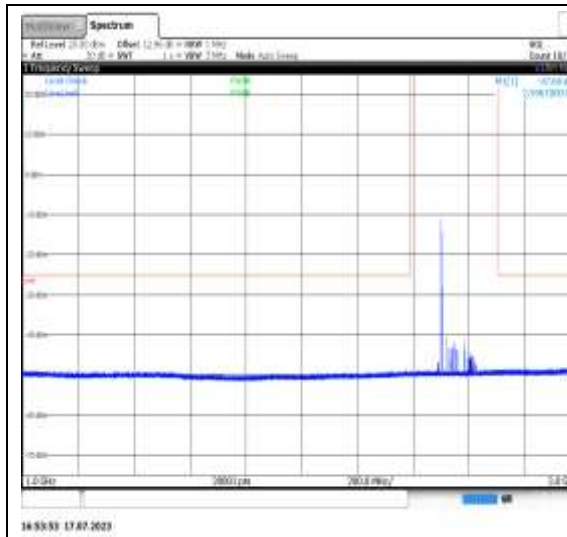
16:50:37 17.07.2023

1-N41-PC3-30-100-L-24-N/A-CP-64QAM-
Outer_Full-273@0-18000-26500-Ant1-
26262.57--37.64--25-PASS

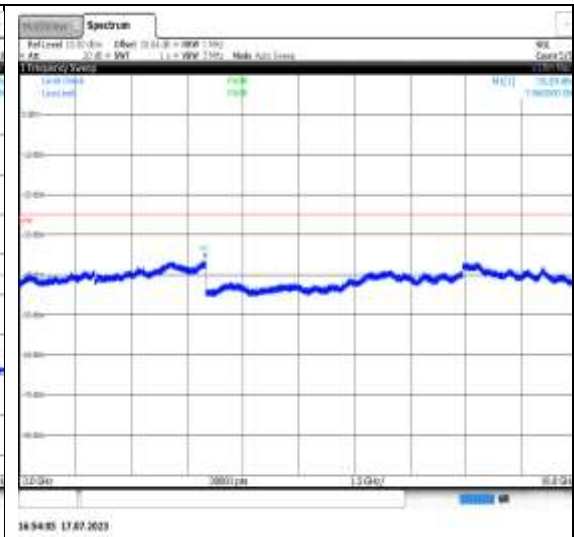


16:50:38 17.07.2023

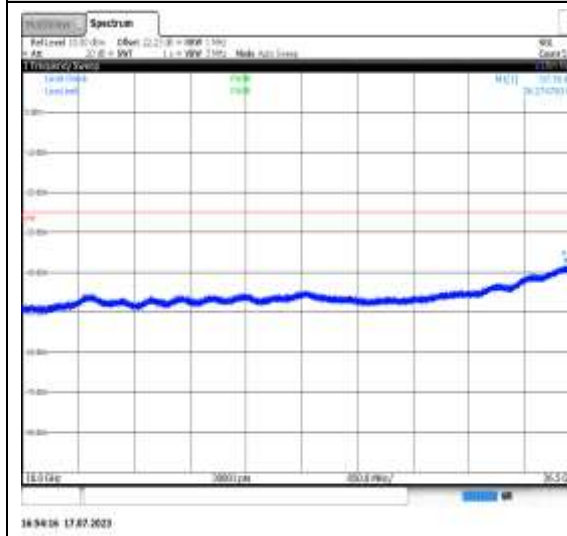
1-N41-PC3-30-100-L-25-N/A-CP-256QAM-
Edge_1RB_Left-1@0-30-1000-Ant1-544.39--
55.13--35-PASS



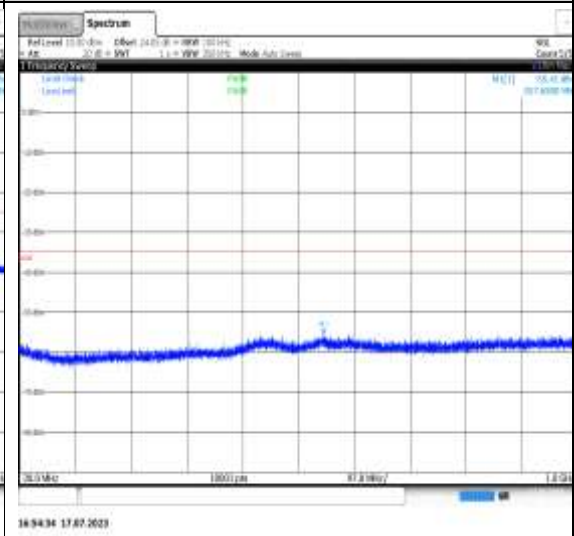
1-N41-PC3-30-100-L-25-N/A-CP-256QAM-Edge_1RB_Left-1@0-1000-3000-Ant1-2996.70--47.66--25-PASS



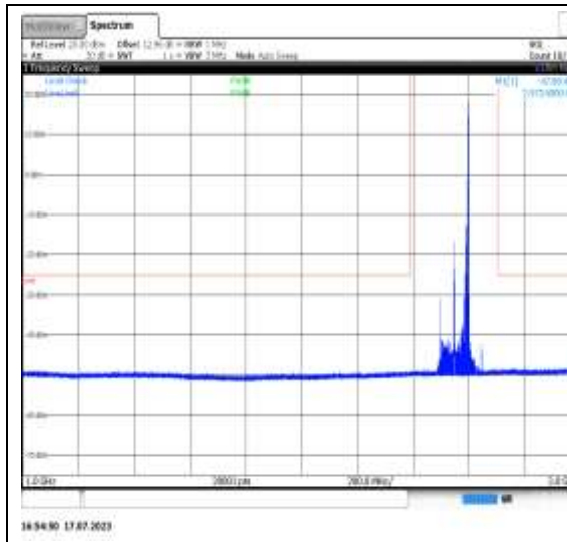
1-N41-PC3-30-100-L-25-N/A-CP-256QAM-Edge_1RB_Left-1@0-3000-18000-Ant1-7968.50--35.89--25-PASS



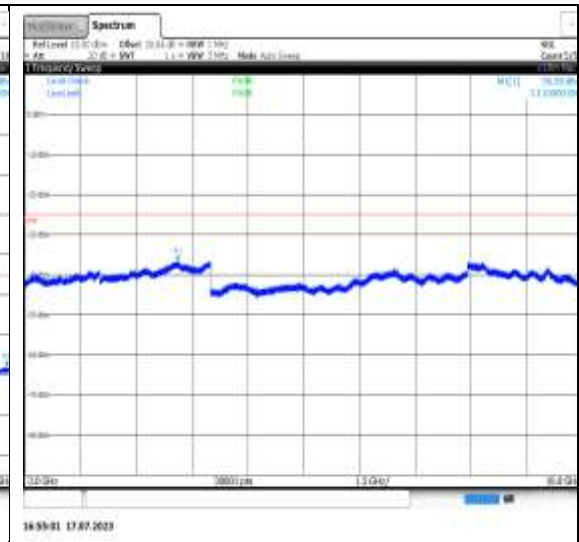
1-N41-PC3-30-100-L-25-N/A-CP-256QAM-Edge_1RB_Left-1@0-18000-26500-Ant1-26274.75--37.76--25-PASS



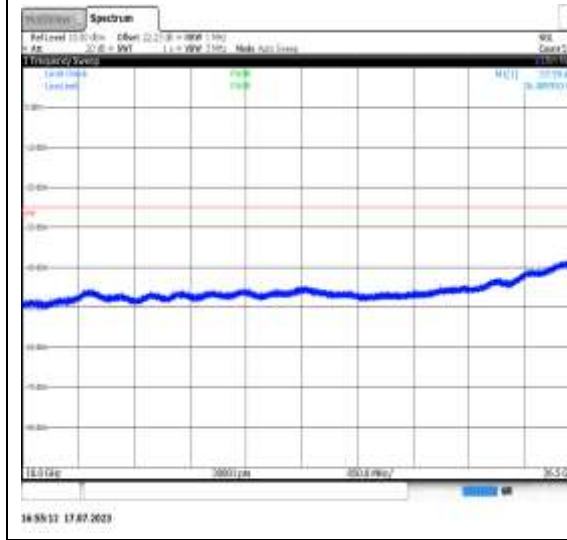
1-N41-PC3-30-100-L-26-N/A-CP-256QAM-Edge_1RB_Right-1@272-30-1000-Ant1-557.68--55.41--35-PASS



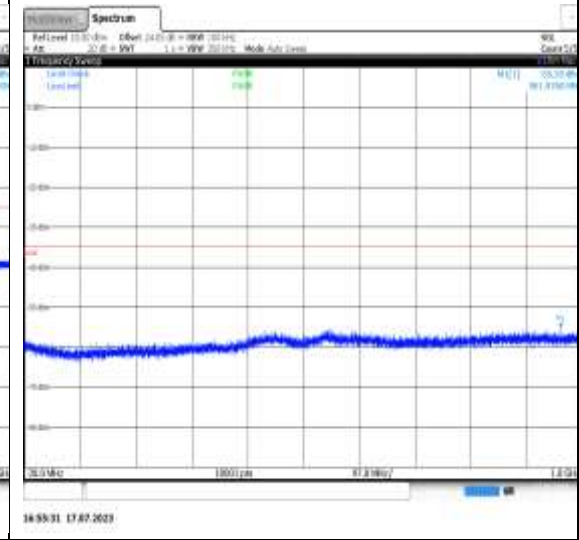
1-N41-PC3-30-100-L-26-N/A-CP-256QAM-Edge_1RB_Right-1@272-1000-3000-Ant1-2972.40--47.80--25-PASS



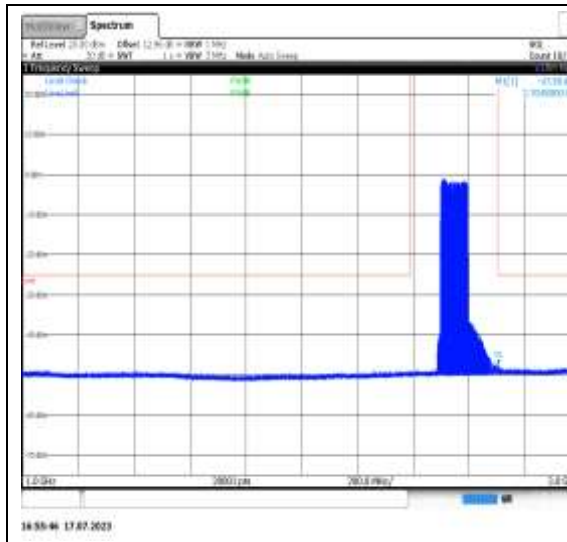
1-N41-PC3-30-100-L-26-N/A-CP-256QAM-Edge_1RB_Right-1@272-3000-18000-Ant1-7115.00--36.50--25-PASS



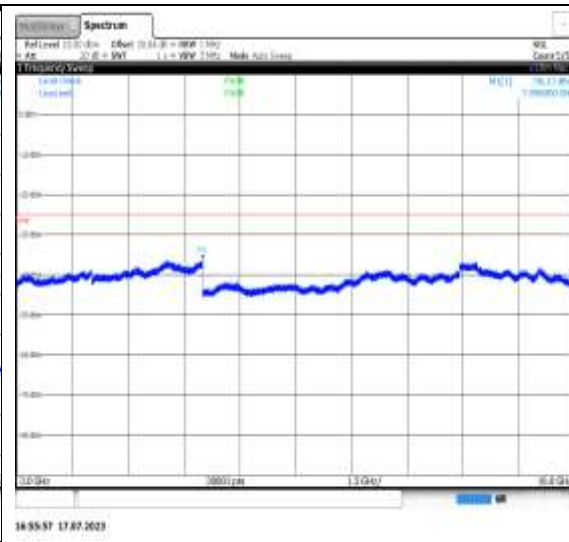
1-N41-PC3-30-100-L-26-N/A-CP-256QAM-Edge_1RB_Right-1@272-18000-26500-Ant1-26488.95--37.99--25-PASS



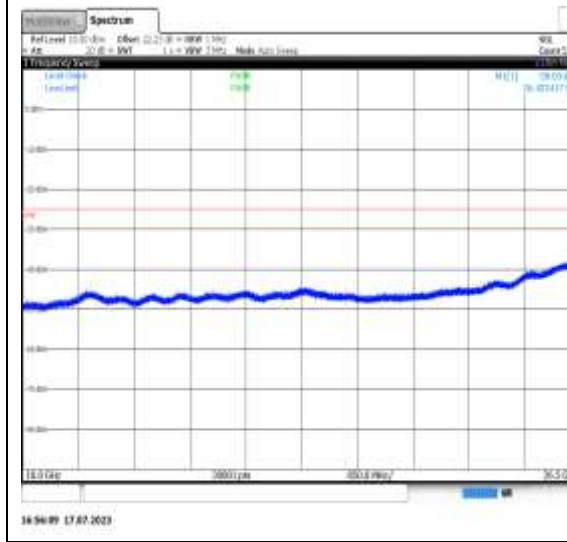
1-N41-PC3-30-100-L-27-N/A-CP-256QAM-Outer_Full-273@0-30-1000-Ant1-961.98--55.20--35-PASS



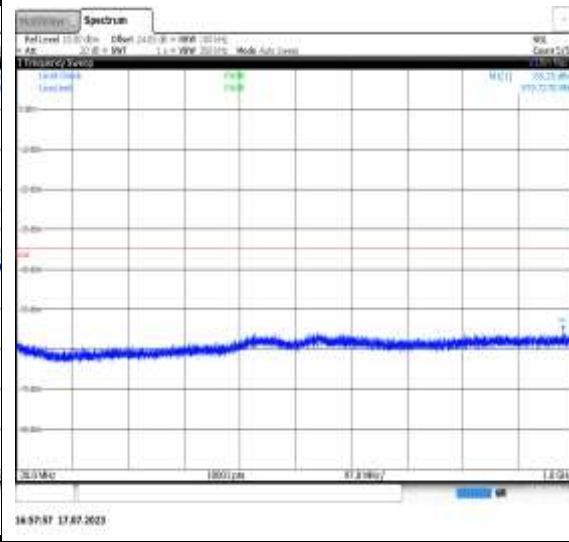
1-N41-PC3-30-100-L-27-N/A-CP-256QAM-Outer_Full-273@0-1000-3000-Ant1-2704.80-47.38--25-PASS



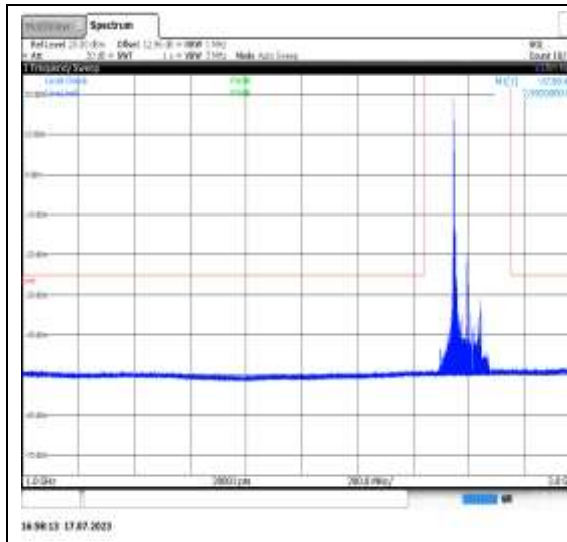
1-N41-PC3-30-100-L-27-N/A-CP-256QAM-Outer_Full-273@0-3000-18000-Ant1-7998.00--36.17--25-PASS



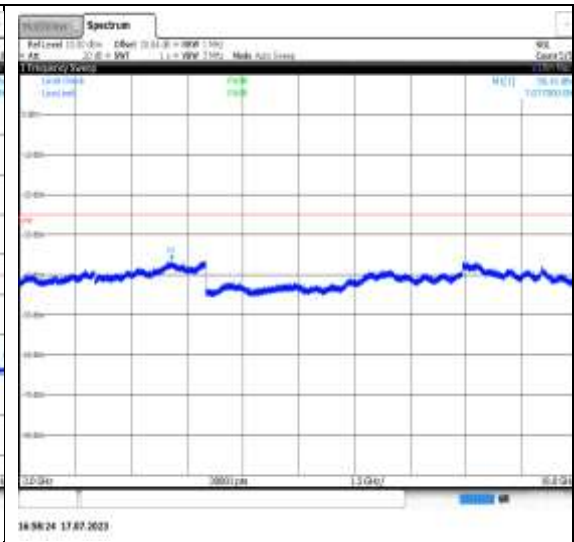
1-N41-PC3-30-100-L-27-N/A-CP-256QAM-Outer_Full-273@0-18000-26500-Ant1-26433.42--38.03--25-PASS



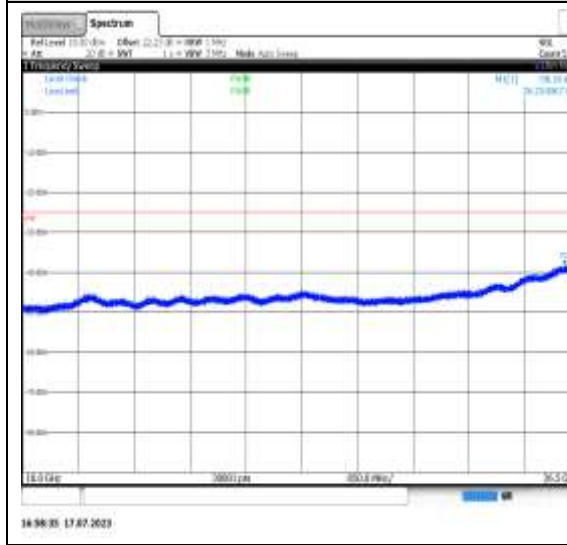
1-N41-PC3-30-100-M-1-N/A-DFT-PI2BPSK-Edge_1RB_Left-1@0-30-1000-Ant1-979.73--55.25--35-PASS



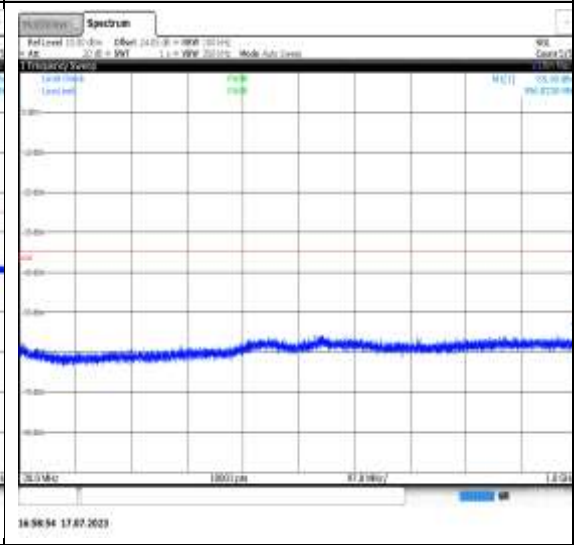
1-N41-PC3-30-100-M-1-N/A-DFT-PI2BPSK-
Edge_1RB_Left-1@0-1000-3000-Ant1-
2992.00--47.80--25-PASS



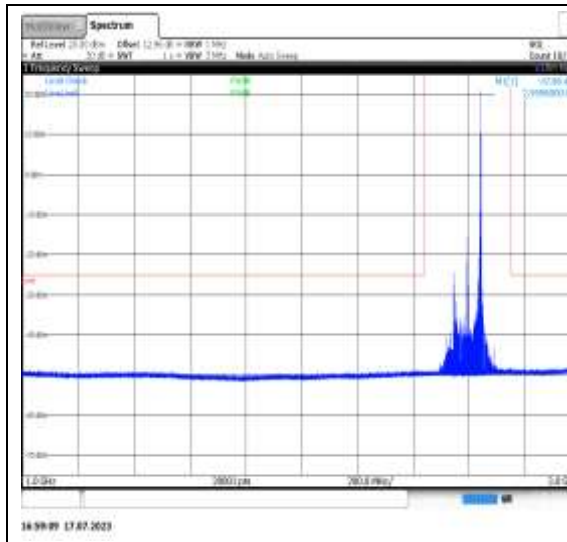
1-N41-PC3-30-100-M-1-N/A-DFT-PI2BPSK-
Edge_1RB_Left-1@0-3000-18000-Ant1-
7077.00--36.41--25-PASS



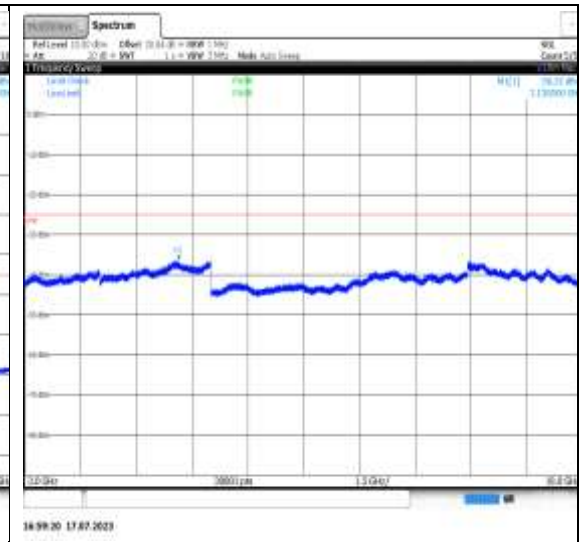
1-N41-PC3-30-100-M-1-N/A-DFT-PI2BPSK-
Edge_1RB_Left-1@0-18000-26500-Ant1-
26254.07--38.16--25-PASS



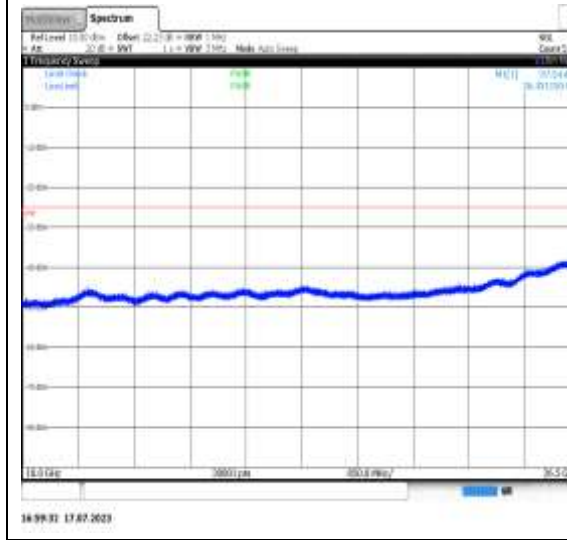
1-N41-PC3-30-100-M-2-N/A-DFT-PI2BPSK-
Edge_1RB_Right-1@272-30-1000-Ant1-
996.02--55.40--35-PASS



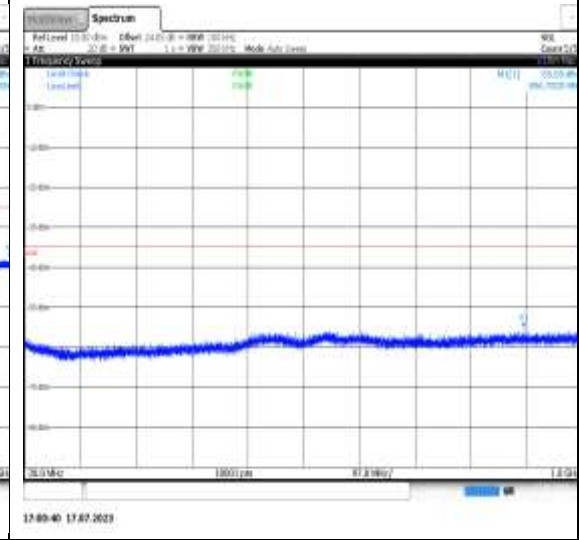
1-N41-PC3-30-100-M-2-N/A-DFT-PI2BPSK-Edge_1RB_Right-1@272-1000-3000-Ant1-2999.80--47.86--25-PASS



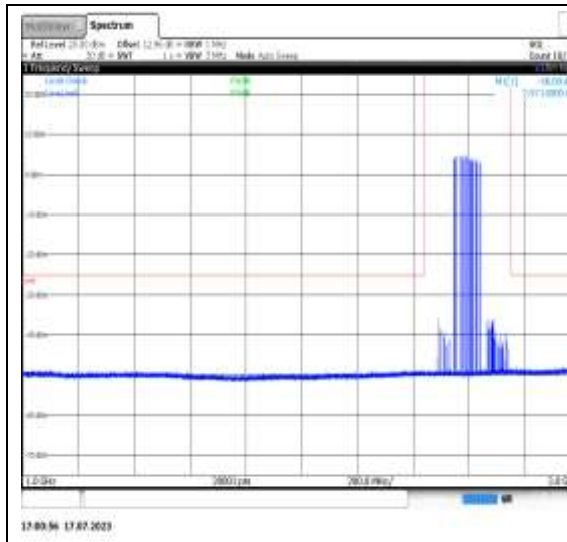
1-N41-PC3-30-100-M-2-N/A-DFT-PI2BPSK-Edge_1RB_Right-1@272-3000-18000-Ant1-7138.50--36.31--25-PASS



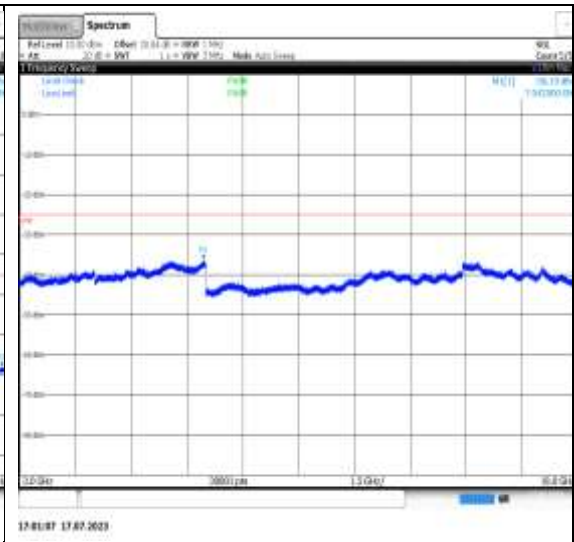
1-N41-PC3-30-100-M-2-N/A-DFT-PI2BPSK-Edge_1RB_Right-1@272-18000-26500-Ant1-26431.15--37.54--25-PASS



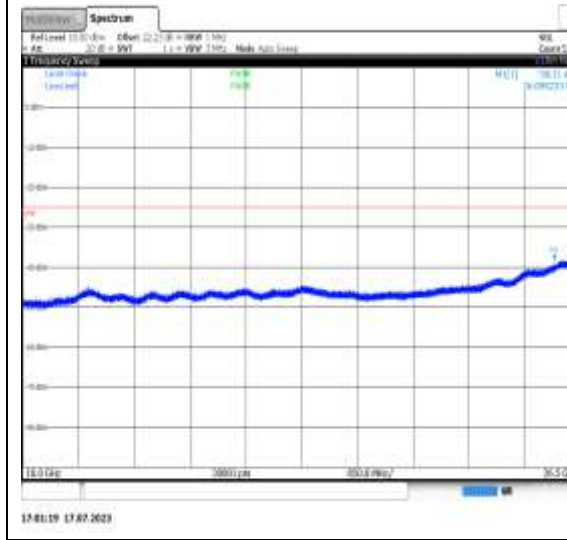
1-N41-PC3-30-100-M-3-N/A-DFT-PI2BPSK-Outer_Full-270@0-30-1000-Ant1-896.79--55.05--35-PASS



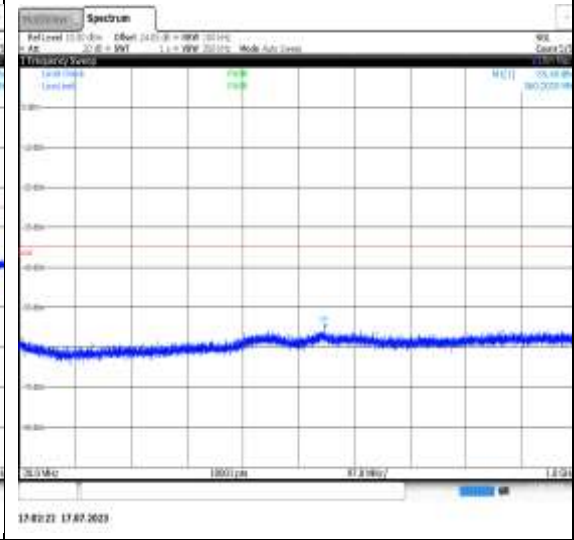
1-N41-PC3-30-100-M-3-N/A-DFT-PI2BPSK-Outer_Full-270@0-1000-3000-Ant1-2971.40-48.00--25-PASS



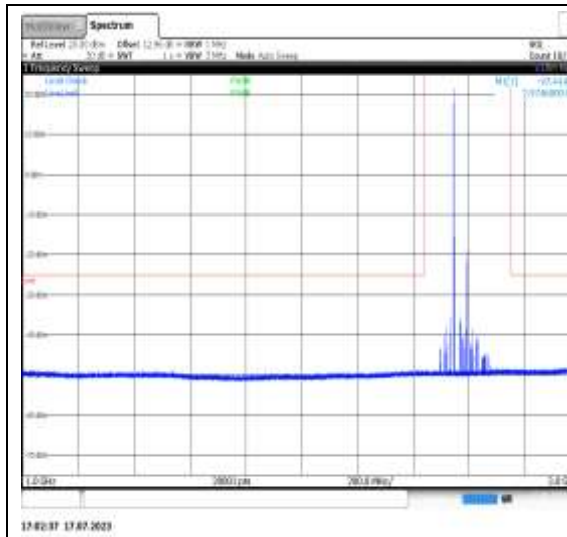
1-N41-PC3-30-100-M-3-N/A-DFT-PI2BPSK-Outer_Full-270@0-3000-18000-Ant1-7942.00--36.19--25-PASS



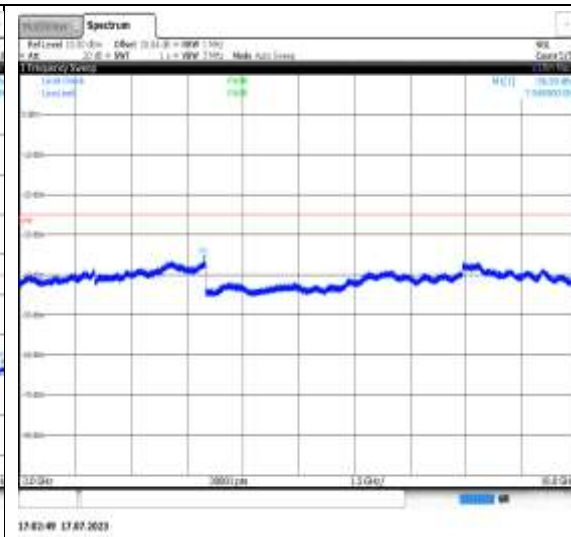
1-N41-PC3-30-100-M-3-N/A-DFT-PI2BPSK-Outer_Full-270@0-18000-26500-Ant1-26098.23--38.11--25-PASS



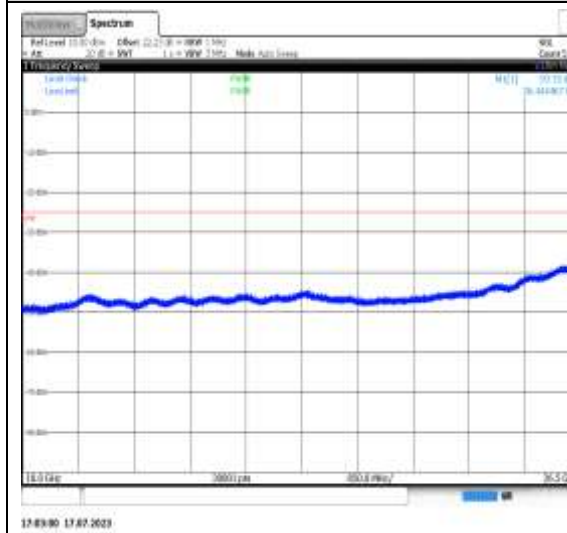
1-N41-PC3-30-100-M-4-N/A-DFT-QPSK-Edge_1RB_Left-1@0-30-1000-Ant1-560.20--55.48--35-PASS



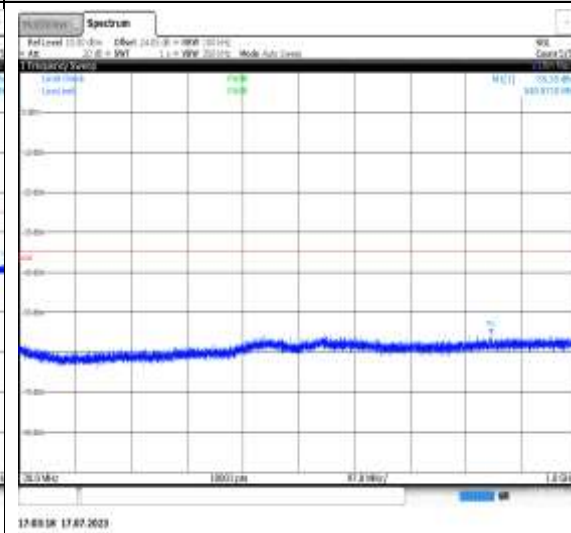
1-N41-PC3-30-100-M-4-N/A-DFT-QPSK-Edge_1RB_Left-1@0-1000-3000-Ant1-2974.60--47.44--25-PASS



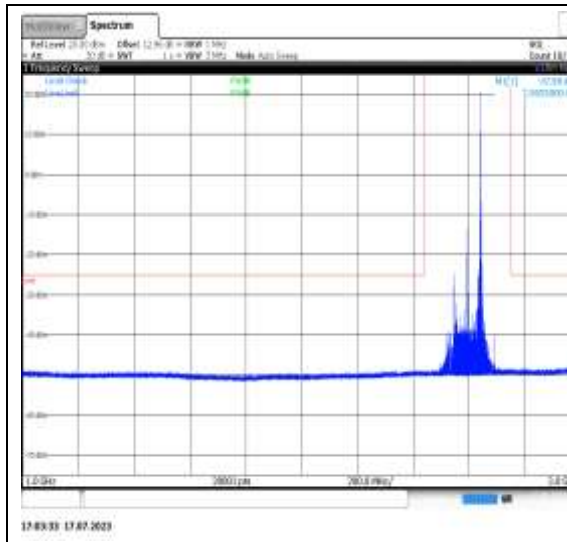
1-N41-PC3-30-100-M-4-N/A-DFT-QPSK-Edge_1RB_Left-1@0-3000-18000-Ant1-7948.00--36.50--25-PASS



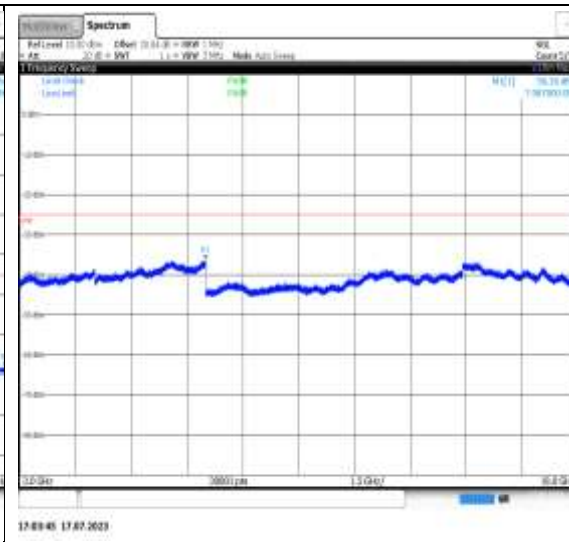
1-N41-PC3-30-100-M-4-N/A-DFT-QPSK-Edge_1RB_Left-1@0-18000-26500-Ant1-26444.47--37.72--25-PASS



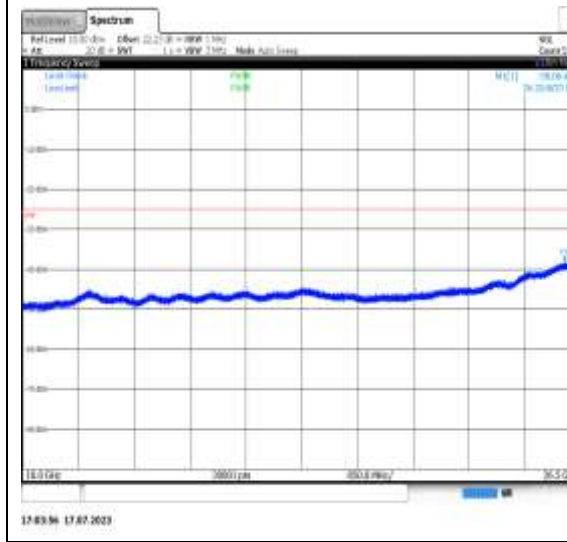
1-N41-PC3-30-100-M-5-N/A-DFT-QPSK-Edge_1RB_Right-1@272-30-1000-Ant1-848.97--55.35--35-PASS



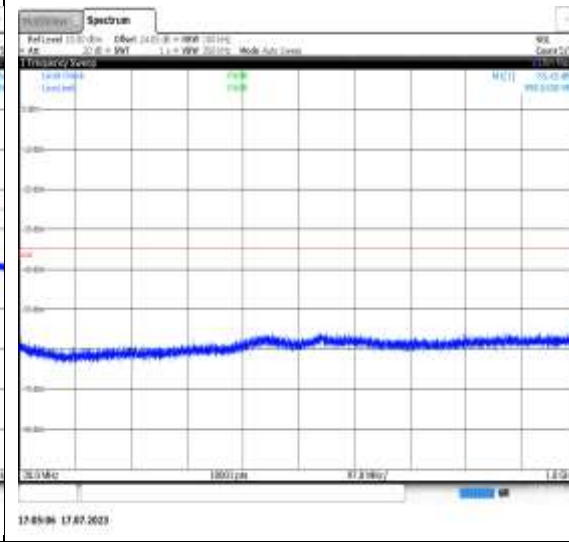
1-N41-PC3-30-100-M-5-N/A-DFT-QPSK-
Edge_1RB_Right-1@272-1000-3000-Ant1-
2983.30--47.88--25-PASS



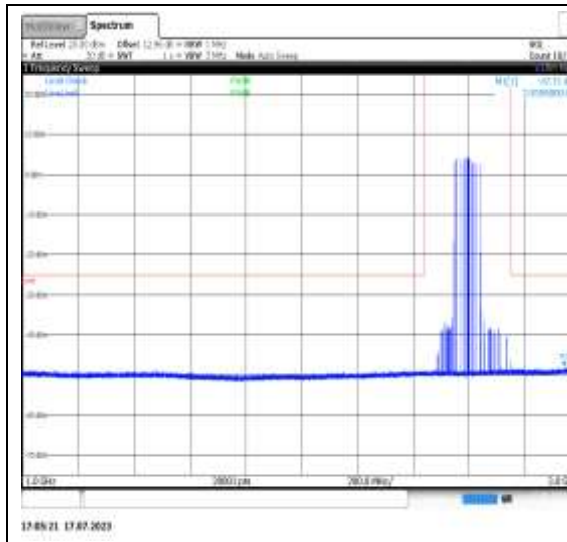
1-N41-PC3-30-100-M-5-N/A-DFT-QPSK-
Edge_1RB_Right-1@272-3000-18000-Ant1-
7987.00--36.26--25-PASS



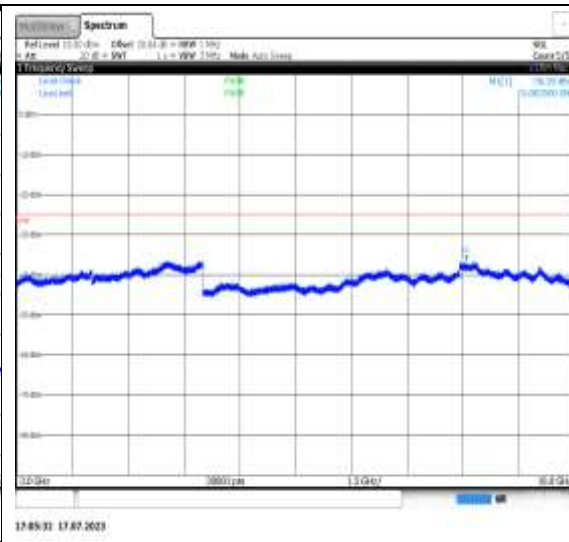
1-N41-PC3-30-100-M-5-N/A-DFT-QPSK-
Edge_1RB_Right-1@272-18000-26500-
Ant1-26254.63--38.06--25-PASS



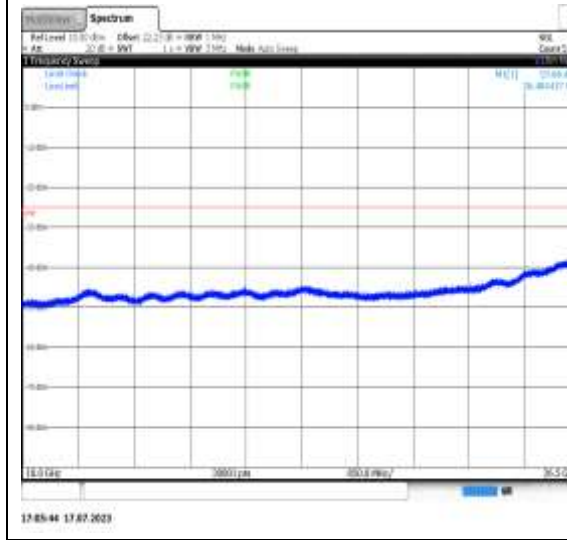
1-N41-PC3-30-100-M-6-N/A-DFT-QPSK-
Outer_Full-270@0-30-1000-Ant1-998.55--
55.45--35-PASS



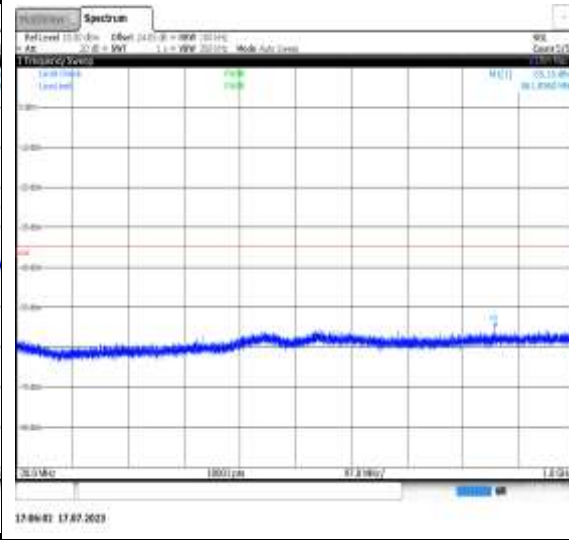
1-N41-PC3-30-100-M-6-N/A-DFT-QPSK-Outer_Full-270@0-1000-3000-Ant1-2939.80-47.71--25-PASS



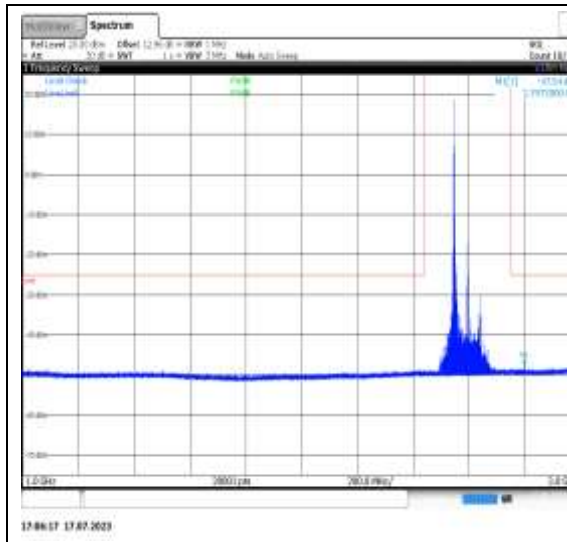
1-N41-PC3-30-100-M-6-N/A-DFT-QPSK-Outer_Full-270@0-3000-18000-Ant1-15083.50--36.30--25-PASS



1-N41-PC3-30-100-M-6-N/A-DFT-QPSK-Outer_Full-270@0-18000-26500-Ant1-26484.42--37.66--25-PASS

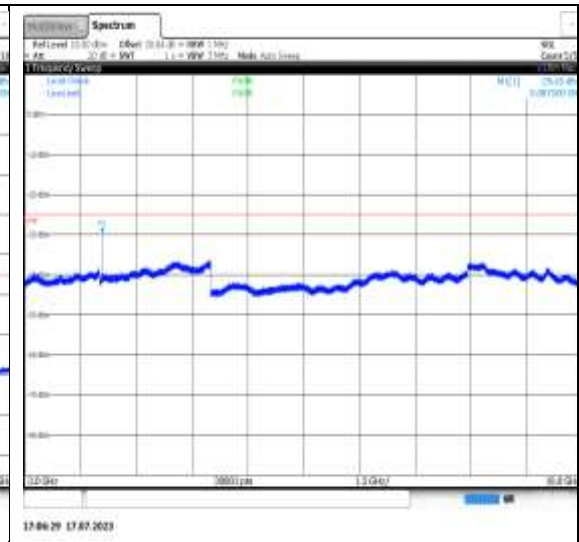


1-N41-PC3-30-100-M-7-N/A-DFT-16QAM-Edge_1RB_Left-1@0-30-1000-Ant1-861.10--55.15--35-PASS



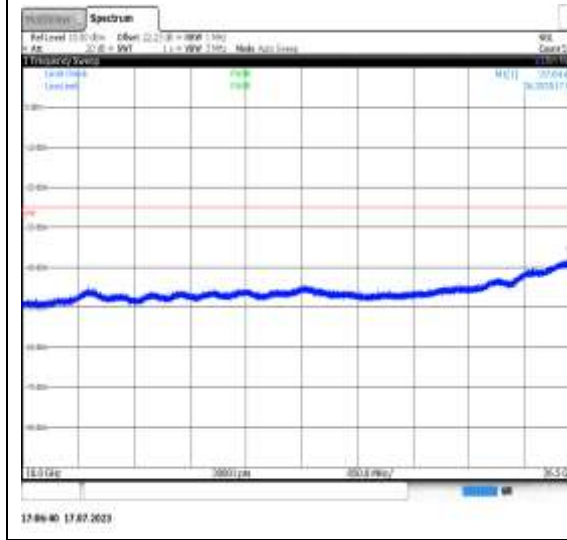
17:46:17 17.07.2023

1-N41-PC3-30-100-M-7-N/A-DFT-16QAM-Edge_1RB_Left-1@0-1000-3000-Ant1-2797.20--47.54--25-PASS



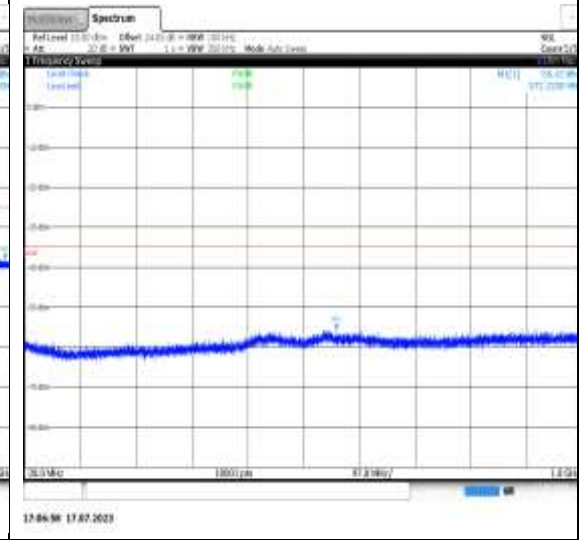
17:46:29 17.07.2023

1-N41-PC3-30-100-M-7-N/A-DFT-16QAM-Edge_1RB_Left-1@0-3000-18000-Ant1-5087.50--29.45--25-PASS



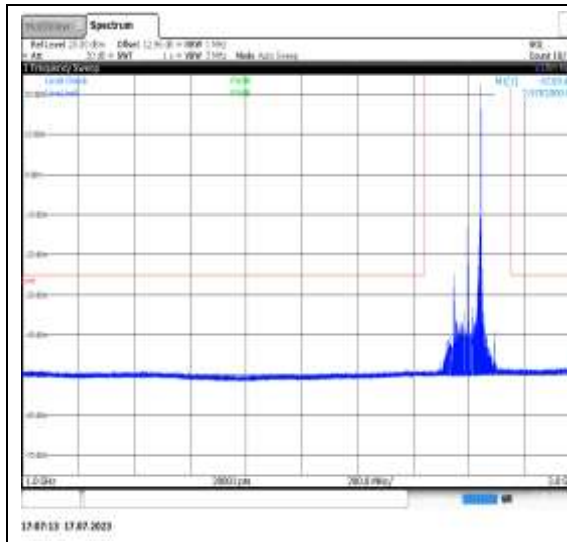
17:46:40 17.07.2023

1-N41-PC3-30-100-M-7-N/A-DFT-16QAM-Edge_1RB_Left-1@0-18000-26500-Ant1-26353.52--37.84--25-PASS

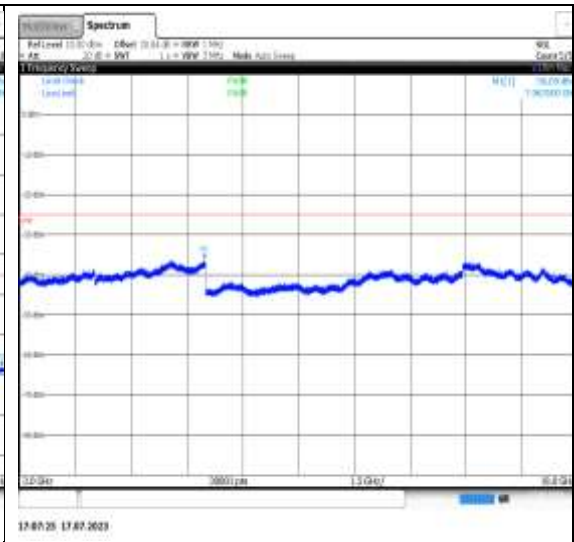


17:46:56 17.07.2023

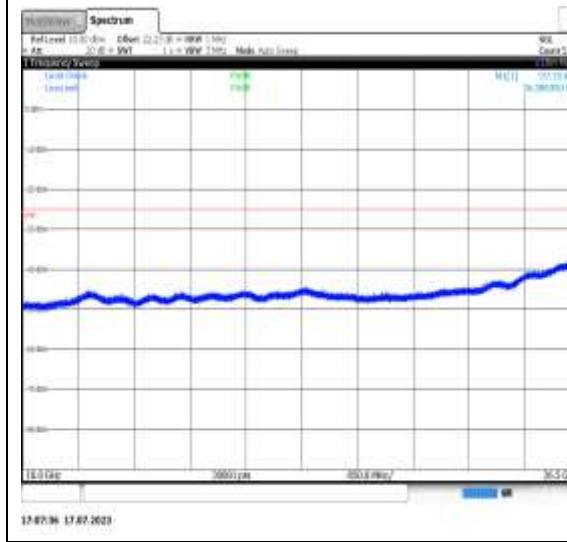
1-N41-PC3-30-100-M-8-N/A-DFT-16QAM-Edge_1RB_Right-1@272-30-1000-Ant1-572.13--55.42--35-PASS



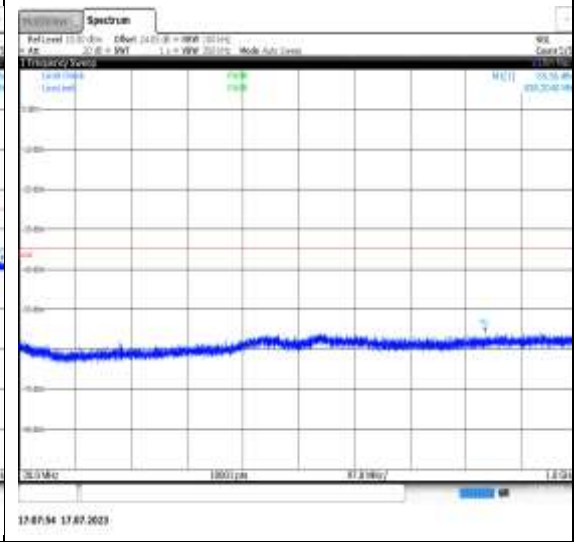
1-N41-PC3-30-100-M-8-N/A-DFT-16QAM-Edge_1RB_Right-1@272-1000-3000-Ant1-2970.20--47.83--25-PASS



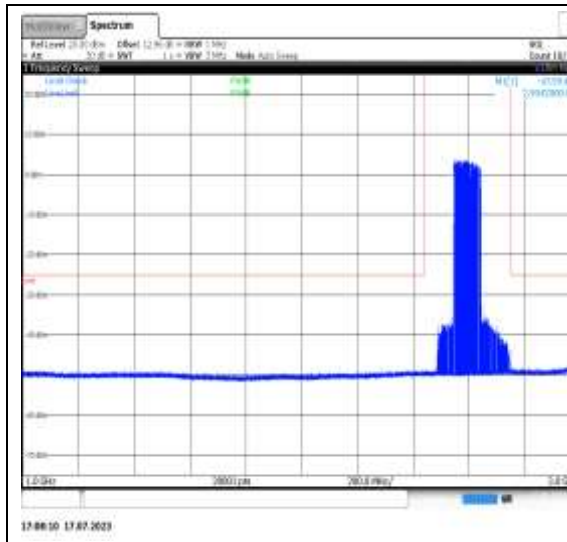
1-N41-PC3-30-100-M-8-N/A-DFT-16QAM-Edge_1RB_Right-1@272-3000-18000-Ant1-7963.50--36.09--25-PASS



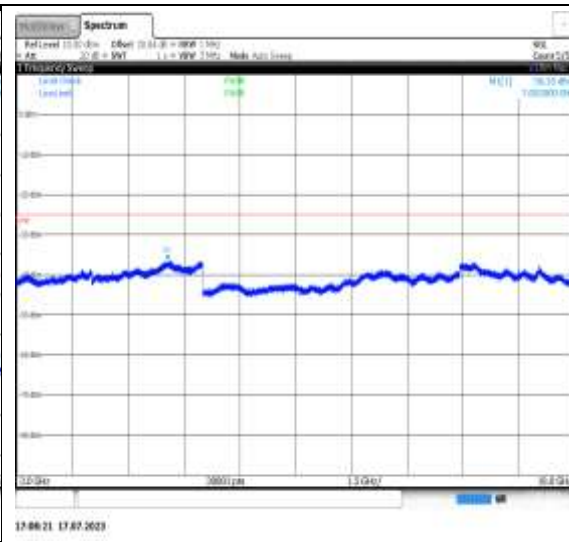
1-N41-PC3-30-100-M-8-N/A-DFT-16QAM-Edge_1RB_Right-1@272-18000-26500-Ant1-26386.95--37.75--25-PASS



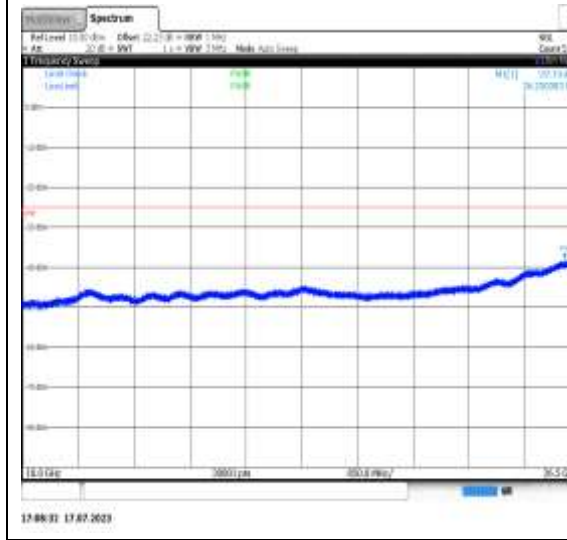
1-N41-PC3-30-100-M-9-N/A-DFT-16QAM-Outer_Full-270@0-30-1000-Ant1-838.20--55.56--35-PASS



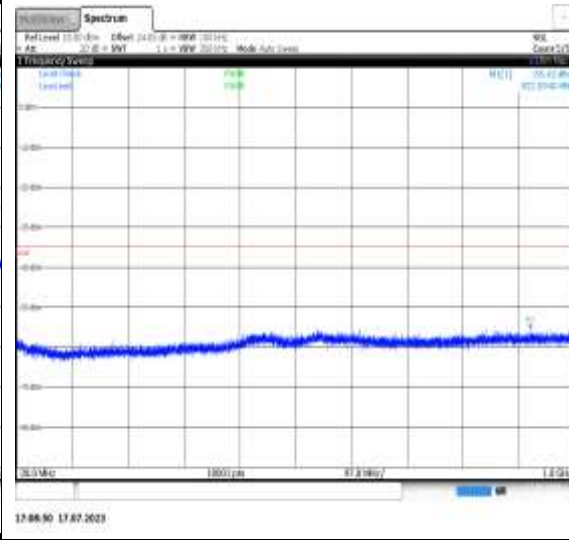
1-N41-PC3-30-100-M-9-N/A-DFT-16QAM-Outer_Full-270@0-1000-3000-Ant1-2994.20-47.59--25-PASS



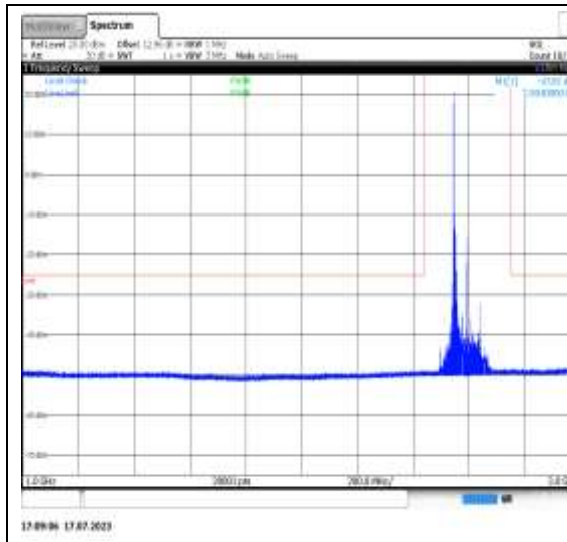
1-N41-PC3-30-100-M-9-N/A-DFT-16QAM-Outer_Full-270@0-3000-18000-Ant1-7055.00--36.35--25-PASS



1-N41-PC3-30-100-M-9-N/A-DFT-16QAM-Outer_Full-270@0-18000-26500-Ant1-26250.38--37.74--25-PASS

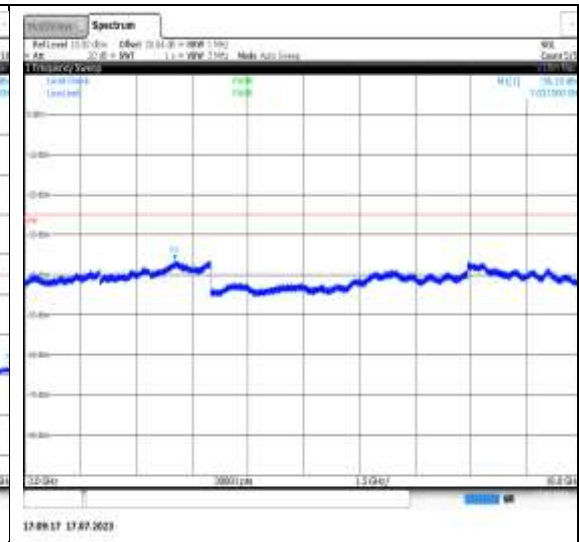


1-N41-PC3-30-100-M-10-N/A-DFT-64QAM-Edge_1RB_Left-1@0-30-1000-Ant1-922.59--55.42--35-PASS



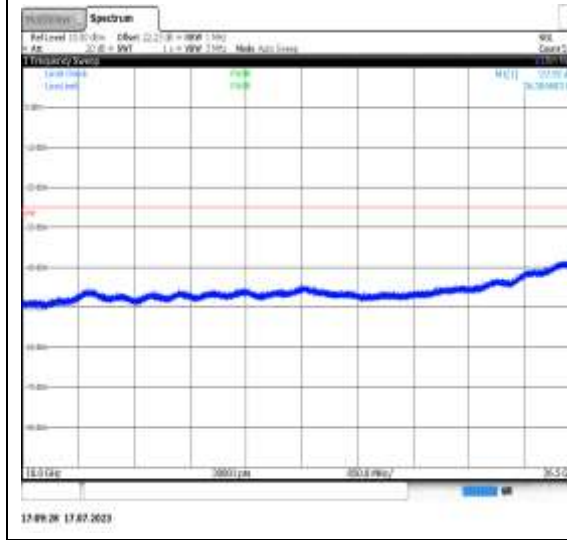
17:09:06 17.07.2023

1-N41-PC3-30-100-M-10-N/A-DFT-64QAM-Edge_1RB_Left-1@0-1000-3000-Ant1-2984.00--47.81--25-PASS



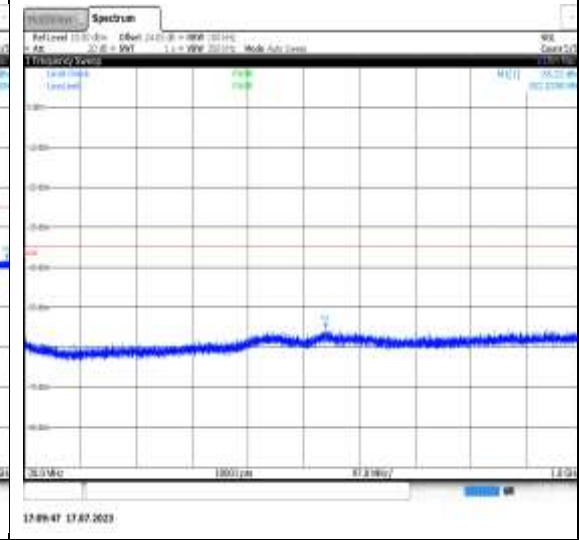
17:09:17 17.07.2023

1-N41-PC3-30-100-M-10-N/A-DFT-64QAM-Edge_1RB_Left-1@0-3000-18000-Ant1-7031.50--36.18--25-PASS



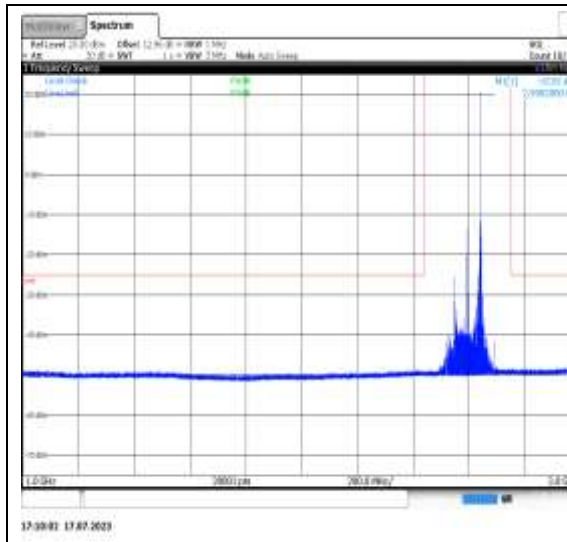
17:09:26 17.07.2023

1-N41-PC3-30-100-M-10-N/A-DFT-64QAM-Edge_1RB_Left-1@0-18000-26500-Ant1-26384.68--37.92--25-PASS

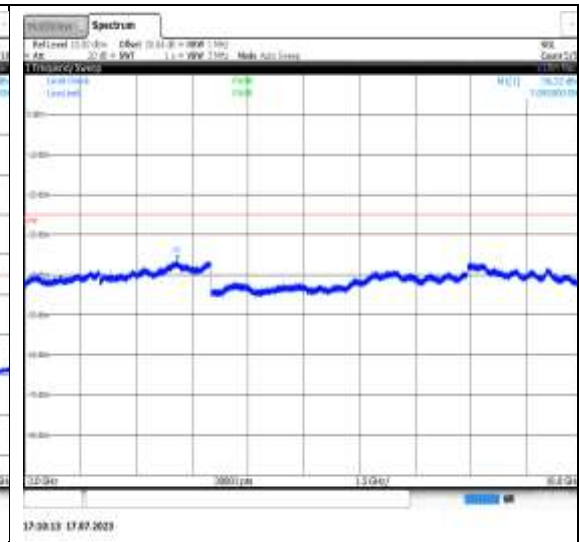


17:09:47 17.07.2023

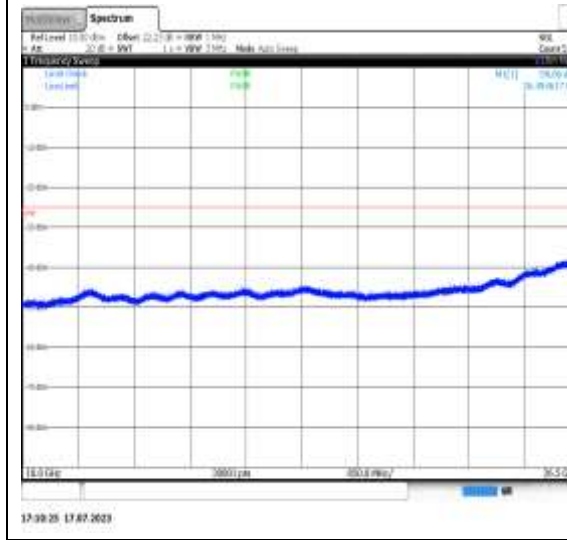
1-N41-PC3-30-100-M-11-N/A-DFT-64QAM-Edge_1RB_Right-1@272-30-1000-Ant1-552.54--55.22--35-PASS



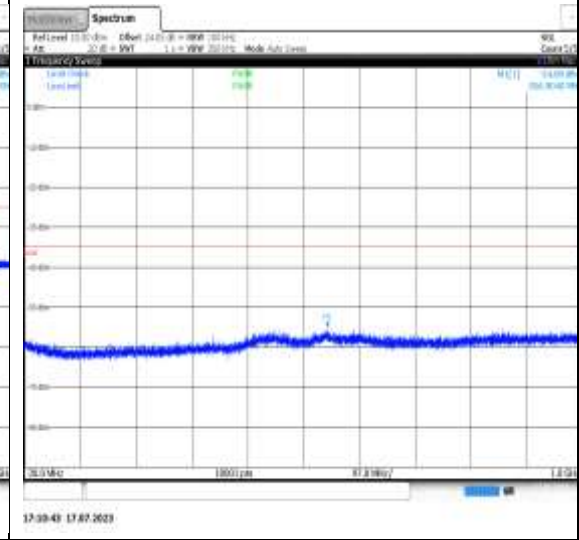
1-N41-PC3-30-100-M-11-N/A-DFT-64QAM-Edge_1RB_Right-1@272-1000-3000-Ant1-2998.20--47.81--25-PASS



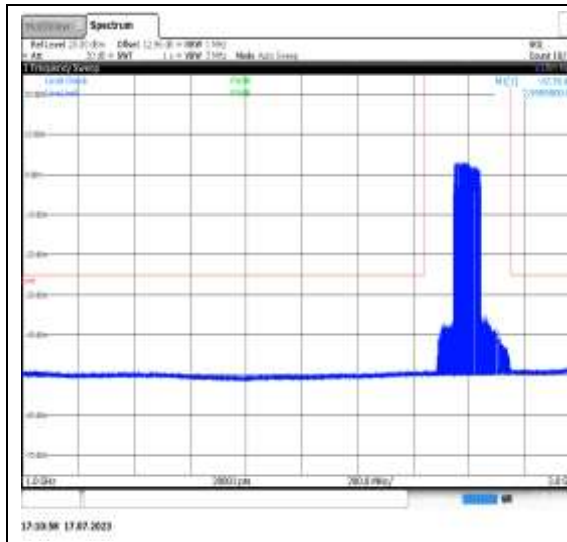
1-N41-PC3-30-100-M-11-N/A-DFT-64QAM-Edge_1RB_Right-1@272-3000-18000-Ant1-7095.00--36.32--25-PASS



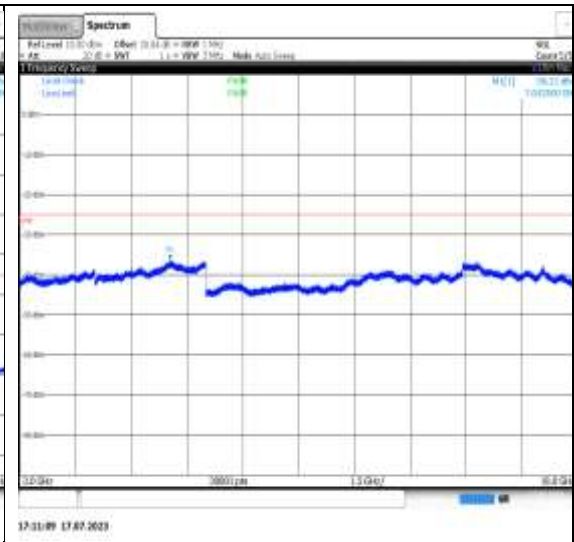
1-N41-PC3-30-100-M-11-N/A-DFT-64QAM-Edge_1RB_Right-1@272-18000-26500-Ant1-26494.62--38.06--25-PASS



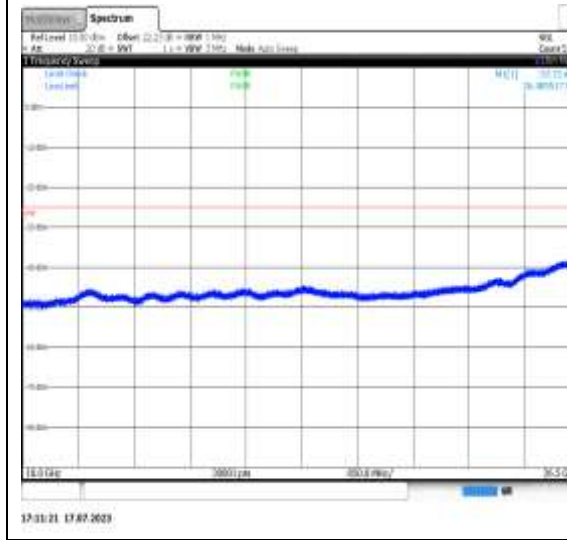
1-N41-PC3-30-100-M-12-N/A-DFT-64QAM-Outer_Full-270@0-30-1000-Ant1-556.90--54.80--35-PASS



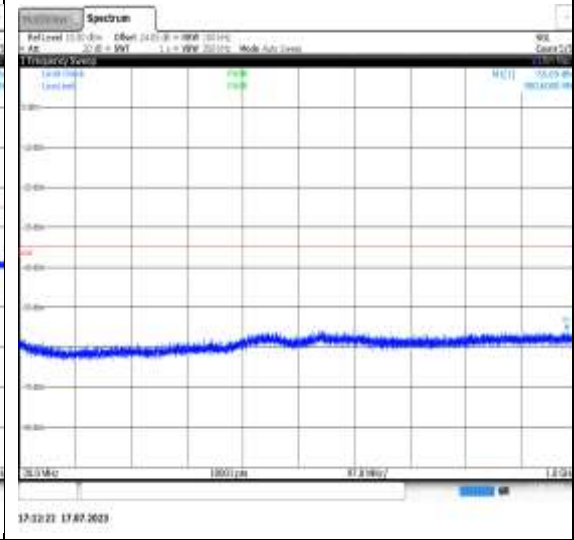
1-N41-PC3-30-100-M-12-N/A-DFT-64QAM-Outer_Full-270@0-1000-3000-Ant1-2999.90-47.76--25-PASS



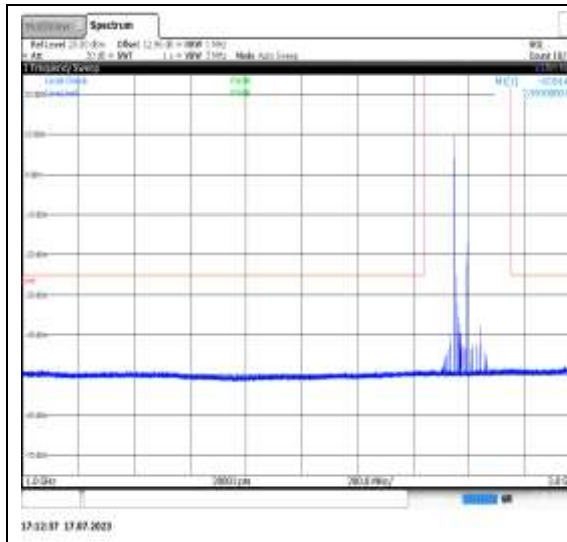
1-N41-PC3-30-100-M-12-N/A-DFT-64QAM-Outer_Full-270@0-3000-18000-Ant1-7043.50--36.21--25-PASS



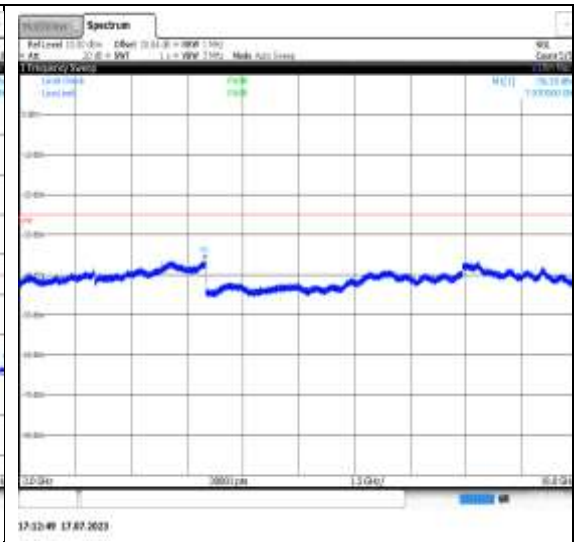
1-N41-PC3-30-100-M-12-N/A-DFT-64QAM-Outer_Full-270@0-18000-26500-Ant1-26489.52--37.72--25-PASS



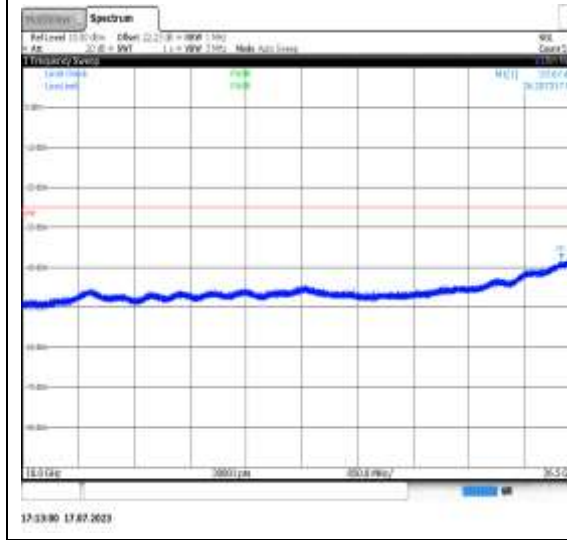
1-N41-PC3-30-100-M-13-N/A-DFT-256QAM-Edge_1RB_Left-1@0-30-1000-Ant1-980.60--55.69--35-PASS



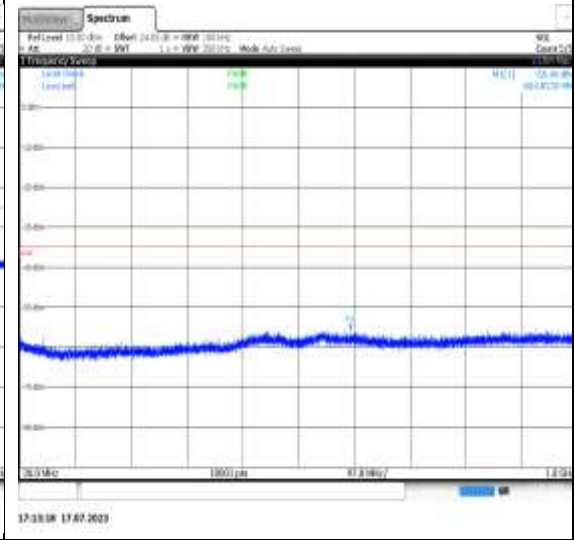
1-N41-PC3-30-100-M-13-N/A-DFT-256QAM-Edge_1RB_Left-1@0-1000-3000-Ant1-2991.00--47.84--25-PASS



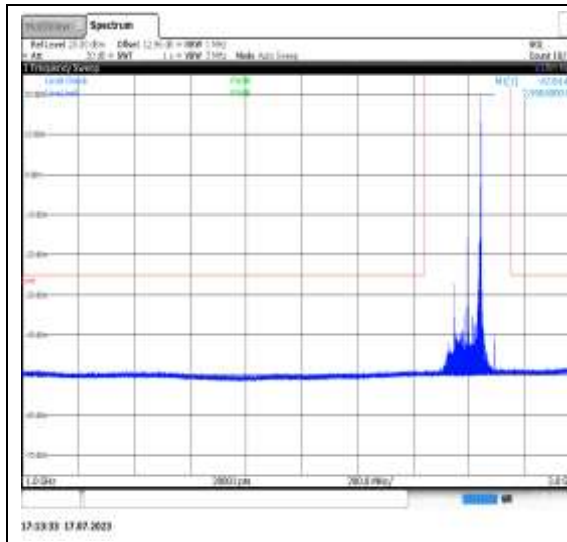
1-N41-PC3-30-100-M-13-N/A-DFT-256QAM-Edge_1RB_Left-1@0-3000-18000-Ant1-7970.50--36.20--25-PASS



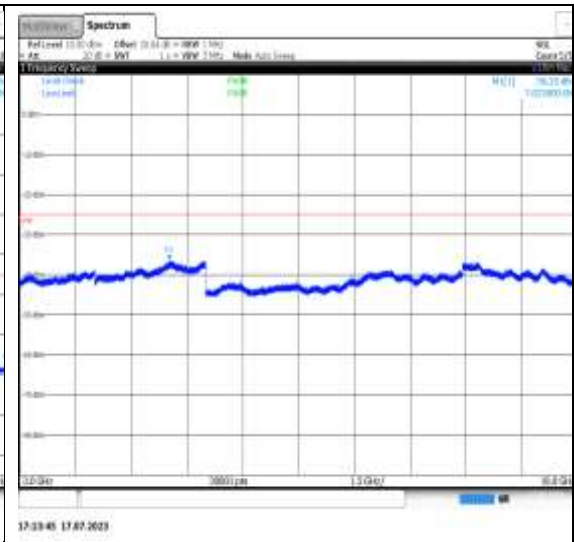
1-N41-PC3-30-100-M-13-N/A-DFT-256QAM-Edge_1RB_Left-1@0-18000-26500-Ant1-26207.32--37.67--25-PASS



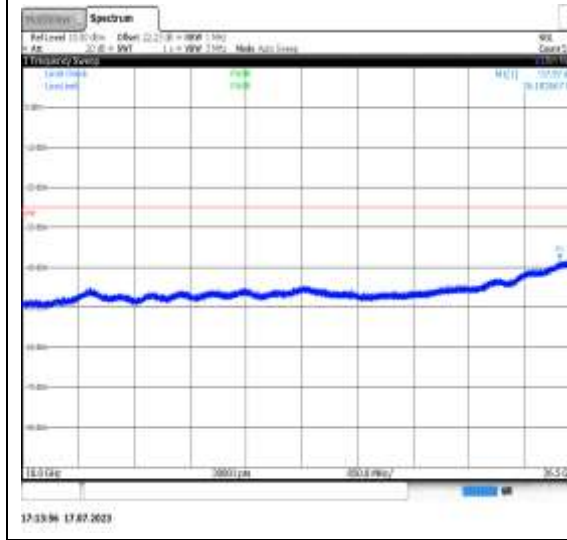
1-N41-PC3-30-100-M-14-N/A-DFT-256QAM-Edge_1RB_Right-1@272-30-1000-Ant1-604.82--55.46--35-PASS



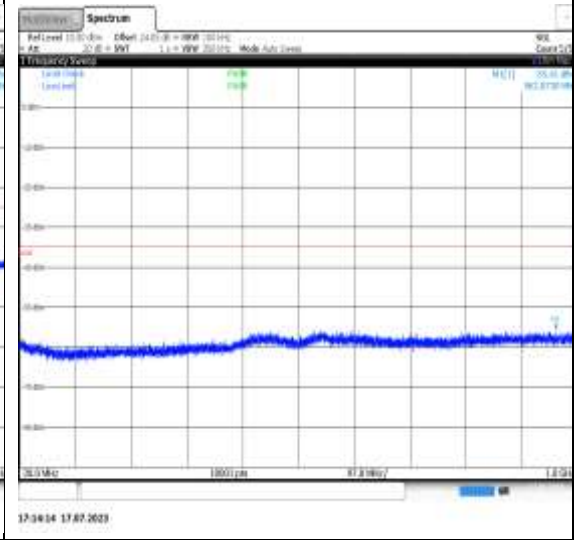
1-N41-PC3-30-100-M-14-N/A-DFT-256QAM-Edge_1RB_Right-1@272-1000-3000-Ant1-2990.40--47.84--25-PASS



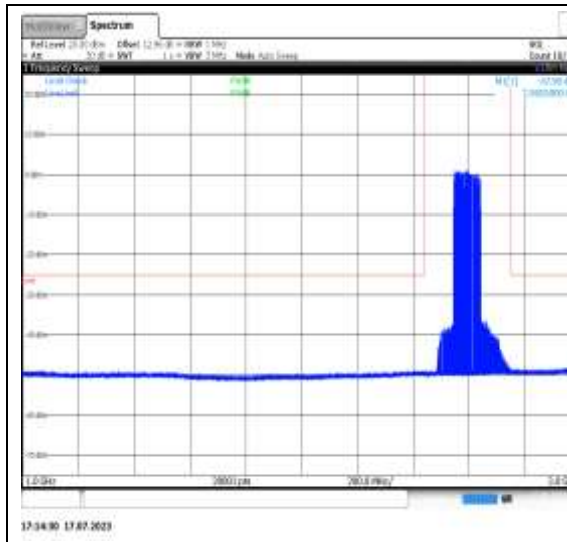
1-N41-PC3-30-100-M-14-N/A-DFT-256QAM-Edge_1RB_Right-1@272-3000-18000-Ant1-7023.00--36.25--25-PASS



1-N41-PC3-30-100-M-14-N/A-DFT-256QAM-Edge_1RB_Right-1@272-18000-26500-Ant1-26182.67--37.97--25-PASS

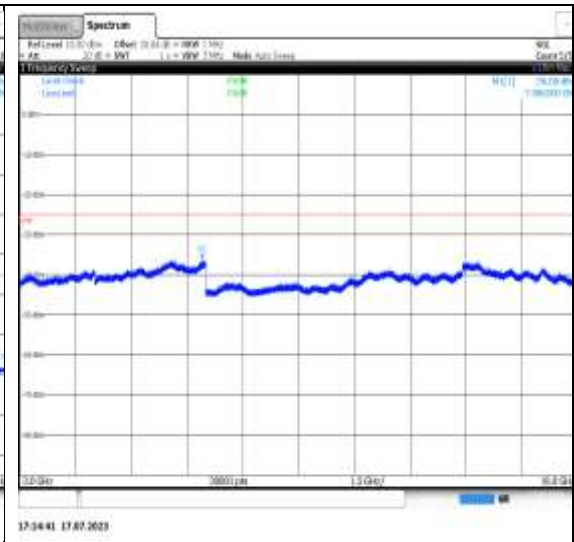


1-N41-PC3-30-100-M-15-N/A-DFT-256QAM-Outer_Full-270@0-30-1000-Ant1-962.07--55.41--35-PASS



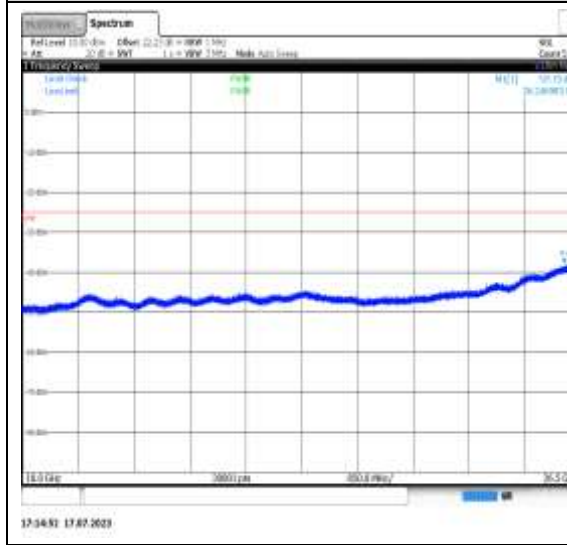
17:34:40 17.07.2023

1-N41-PC3-30-100-M-15-N/A-DFT-256QAM-
Outer_Full-270@0-1000-3000-Ant1-2985.50-
-47.90--25-PASS



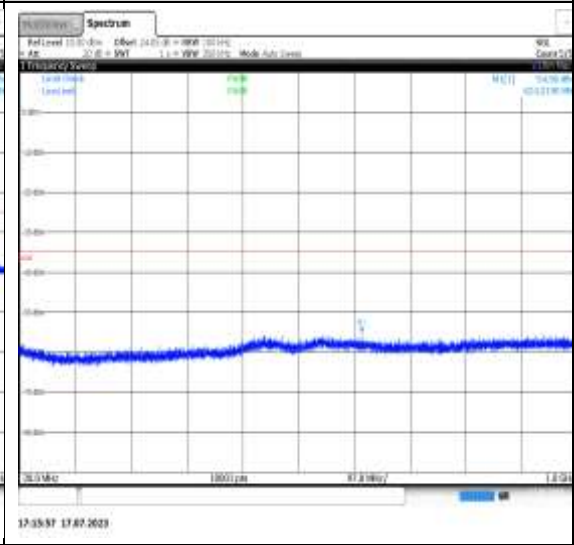
17:34:41 17.07.2023

1-N41-PC3-30-100-M-15-N/A-DFT-256QAM-
Outer_Full-270@0-3000-18000-Ant1-
7906.50--36.08--25-PASS



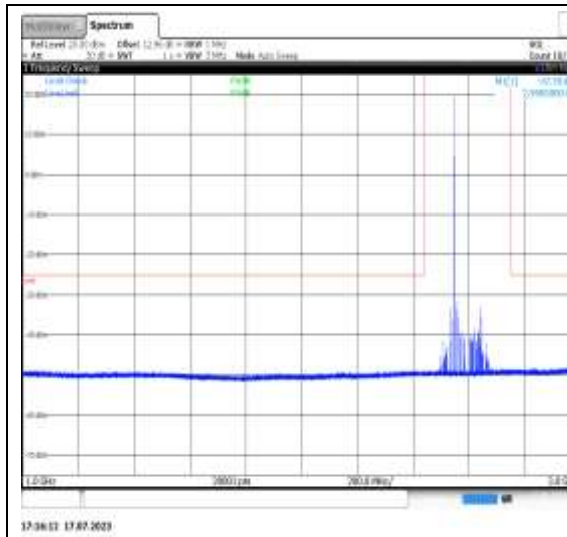
17:34:51 17.07.2023

1-N41-PC3-30-100-M-15-N/A-DFT-256QAM-
Outer_Full-270@0-18000-26500-Ant1-
26246.98--37.73--25-PASS

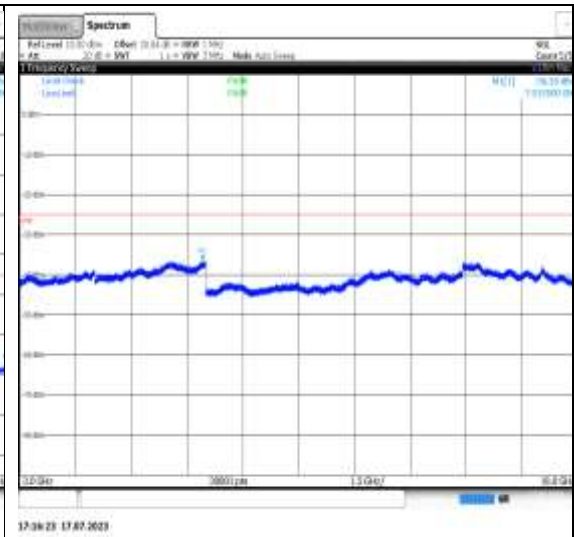


17:35:57 17.07.2023

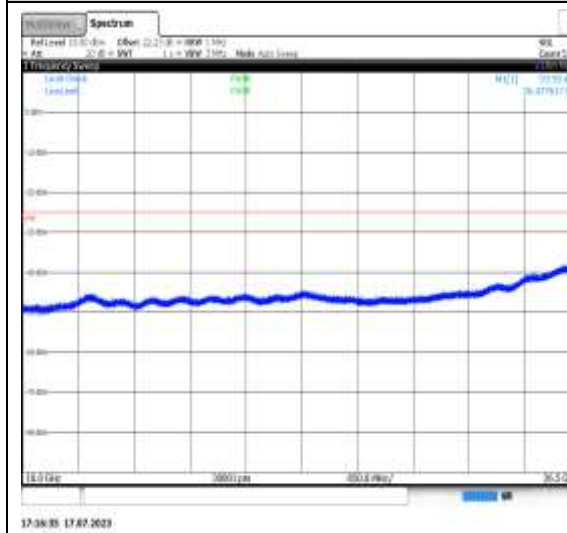
1-N41-PC3-30-100-M-16-N/A-CP-QPSK-
Edge_1RB_Left-1@0-30-1000-Ant1-624.32--
54.96--35-PASS



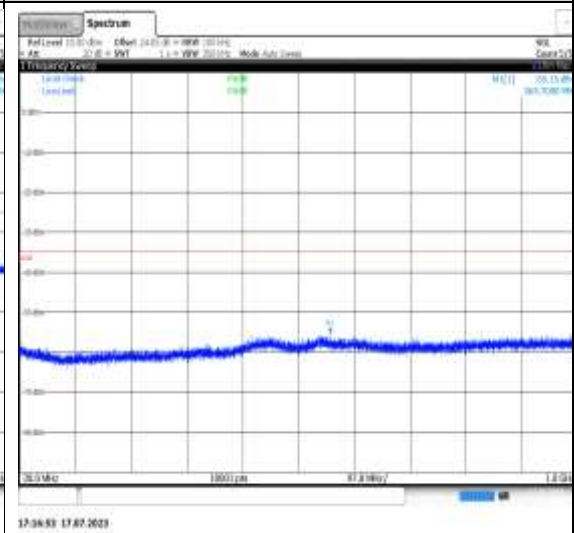
1-N41-PC3-30-100-M-16-N/A-CP-QPSK-Edge_1RB_Left-1@0-1000-3000-Ant1-2990.50--47.78--25-PASS



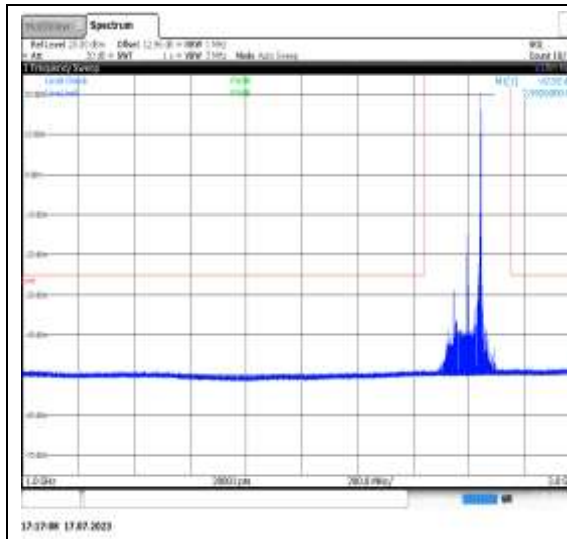
1-N41-PC3-30-100-M-16-N/A-CP-QPSK-Edge_1RB_Left-1@0-3000-18000-Ant1-7915.50--36.55--25-PASS



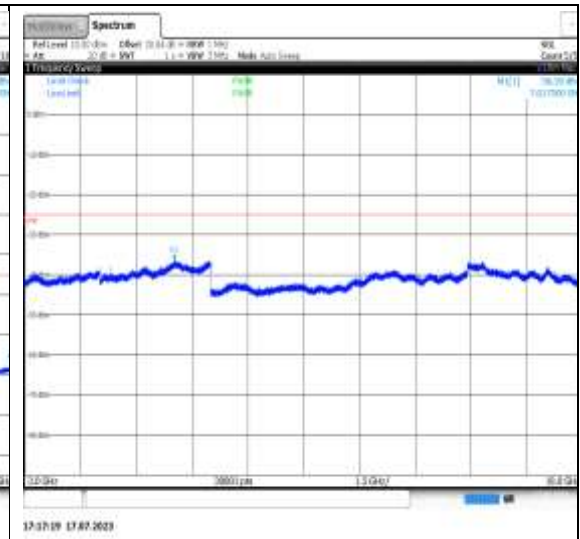
1-N41-PC3-30-100-M-16-N/A-CP-QPSK-Edge_1RB_Left-1@0-18000-26500-Ant1-26477.62--37.93--25-PASS



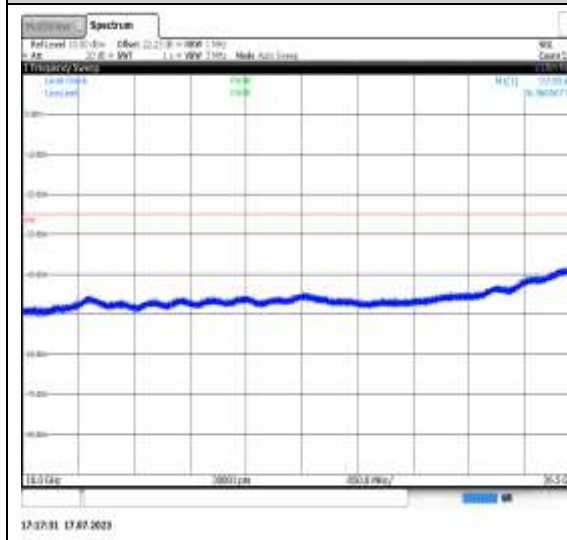
1-N41-PC3-30-100-M-17-N/A-CP-QPSK-Edge_1RB_Right-1@272-30-1000-Ant1-569.71--55.15--35-PASS



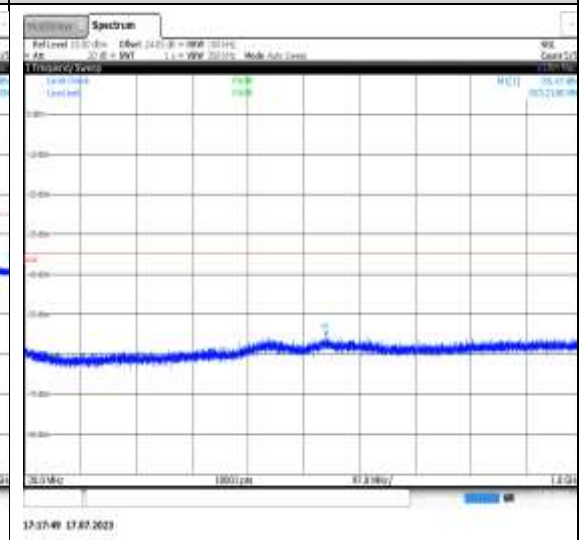
1-N41-PC3-30-100-M-17-N/A-CP-QPSK-Edge_1RB_Right-1@272-1000-3000-Ant1-2992.60--47.92--25-PASS



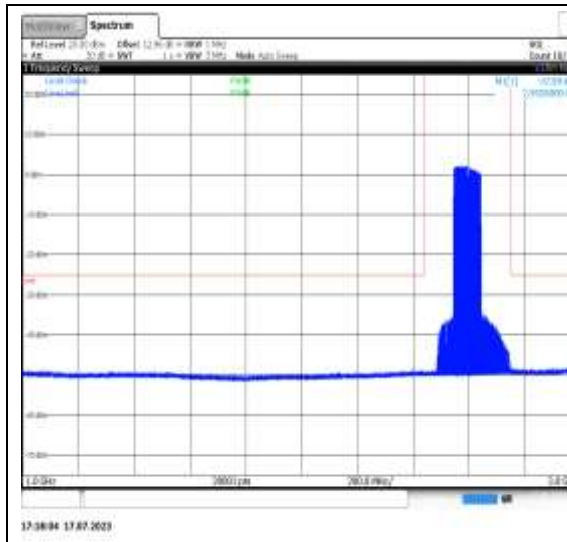
1-N41-PC3-30-100-M-17-N/A-CP-QPSK-Edge_1RB_Right-1@272-3000-18000-Ant1-7017.50--36.30--25-PASS



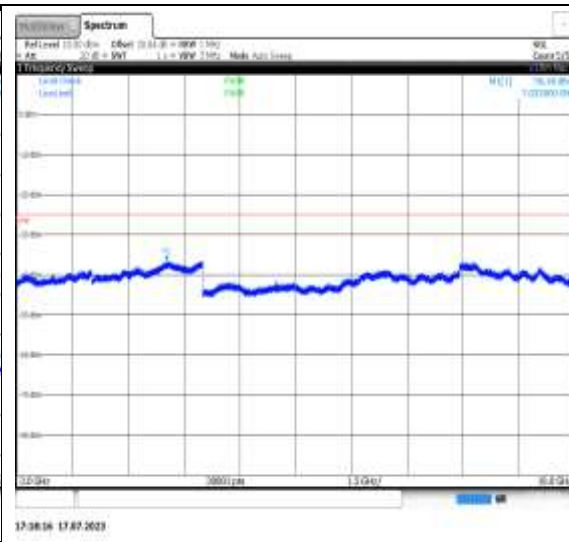
1-N41-PC3-30-100-M-17-N/A-CP-QPSK-Edge_1RB_Right-1@272-18000-26500-Ant1-26466.57--37.93--25-PASS



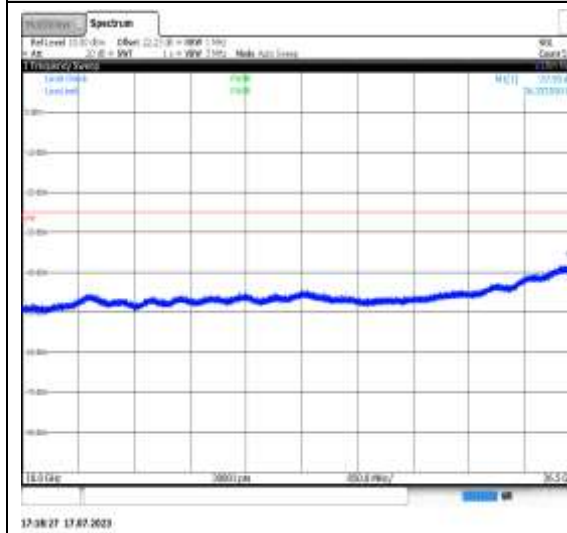
1-N41-PC3-30-100-M-18-N/A-CP-QPSK-Outer_Full-273@0-30-1000-Ant1-553.22--55.47--35-PASS



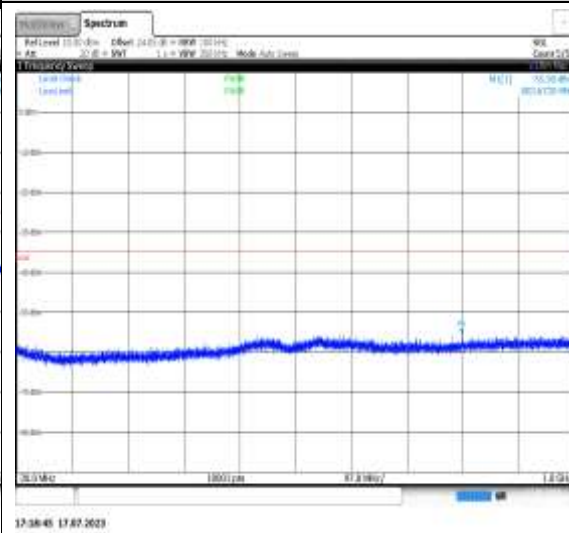
1-N41-PC3-30-100-M-18-N/A-CP-QPSK-
Outer_Full-273@0-1000-3000-Ant1-2992.80-
-47.89--25-PASS



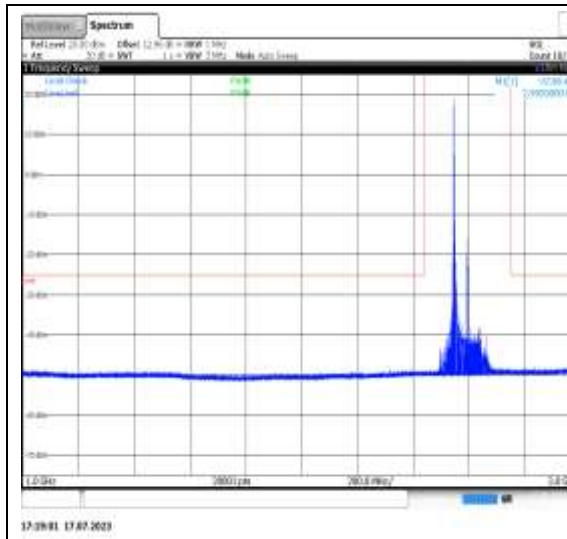
1-N41-PC3-30-100-M-18-N/A-CP-QPSK-
Outer_Full-273@0-3000-18000-Ant1-
7033.00--36.48--25-PASS



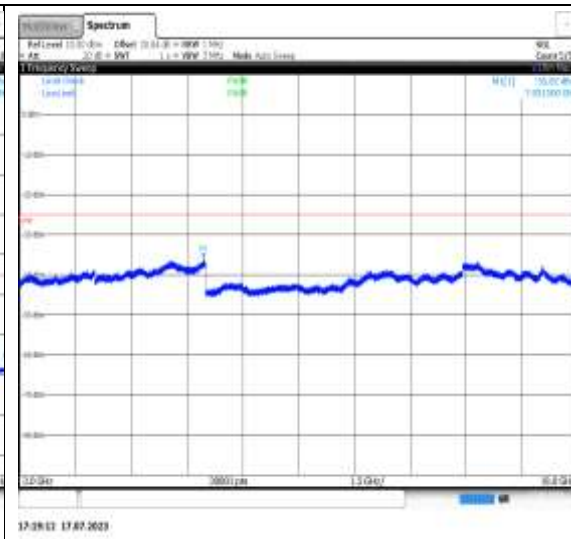
1-N41-PC3-30-100-M-18-N/A-CP-QPSK-
Outer_Full-273@0-18000-26500-Ant1-
26332.55--37.93--25-PASS



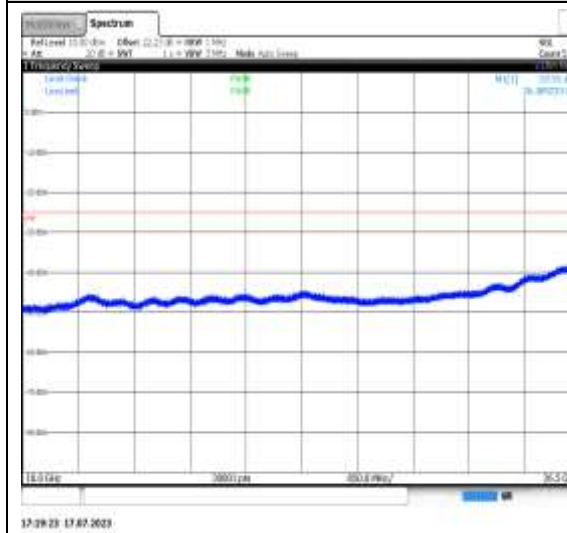
1-N41-PC3-30-100-M-19-N/A-CP-16QAM-
Edge_1RB_Left-1@0-30-1000-Ant1-803.67--
55.30--35-PASS



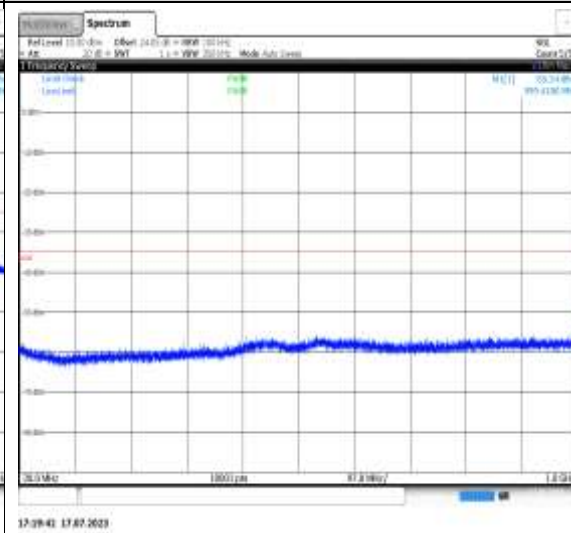
1-N41-PC3-30-100-M-19-N/A-CP-16QAM-
Edge_1RB_Left-1@0-1000-3000-Ant1-
2992.00--47.86--25-PASS



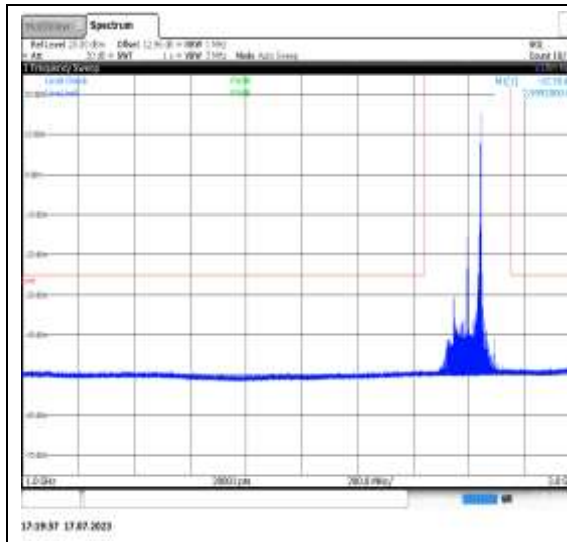
1-N41-PC3-30-100-M-19-N/A-CP-16QAM-
Edge_1RB_Left-1@0-3000-18000-Ant1-
7931.50--35.82--25-PASS



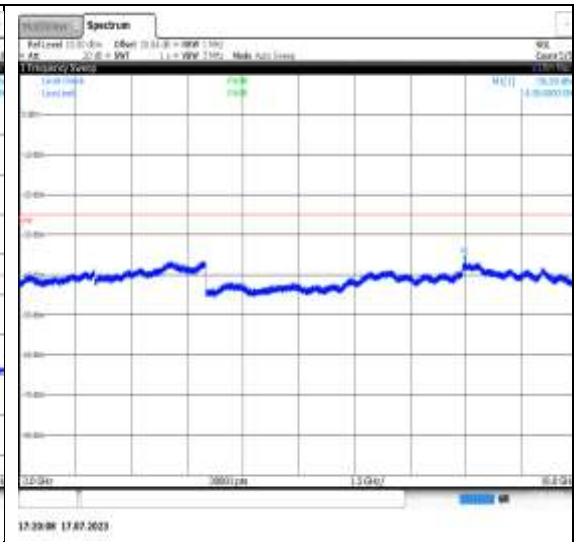
1-N41-PC3-30-100-M-19-N/A-CP-16QAM-
Edge_1RB_Left-1@0-18000-26500-Ant1-
26489.23--37.91--25-PASS



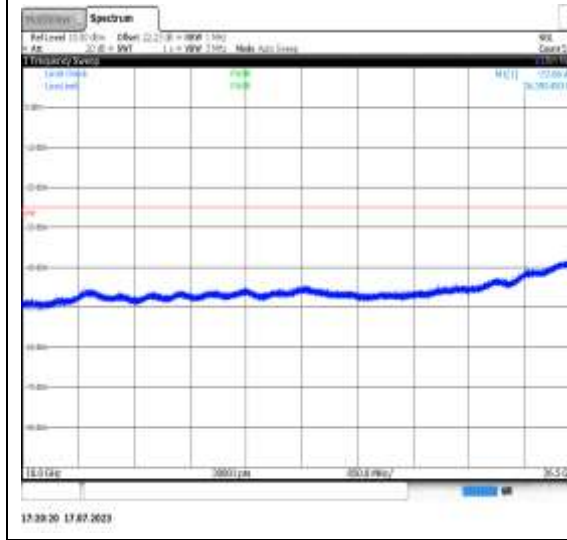
1-N41-PC3-30-100-M-20-N/A-CP-16QAM-
Edge_1RB_Right-1@272-30-1000-Ant1-
999.42--55.34--35-PASS



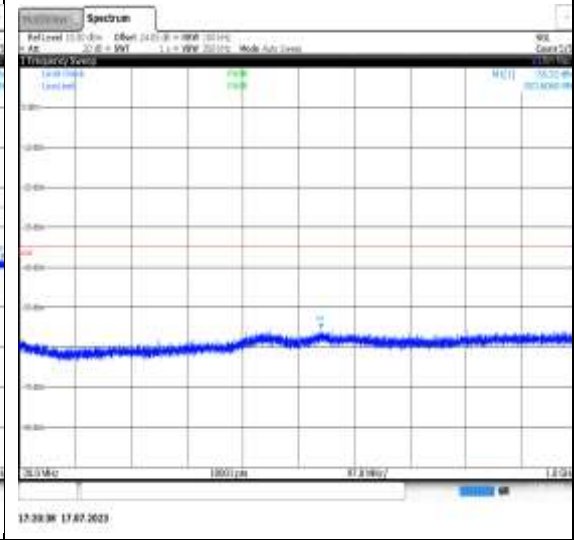
1-N41-PC3-30-100-M-20-N/A-CP-16QAM-Edge_1RB_Right-1@272-1000-3000-Ant1-2999.20--47.78--25-PASS



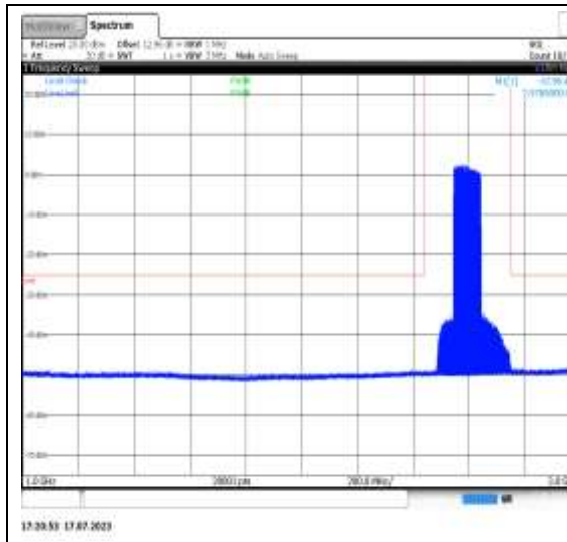
1-N41-PC3-30-100-M-20-N/A-CP-16QAM-Edge_1RB_Right-1@272-3000-18000-Ant1-14954.00--36.50--25-PASS



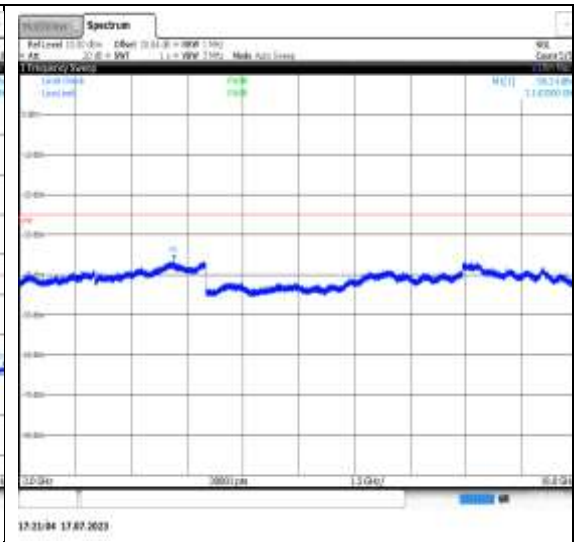
1-N41-PC3-30-100-M-20-N/A-CP-16QAM-Edge_1RB_Right-1@272-18000-26500-Ant1-26395.45--37.86--25-PASS



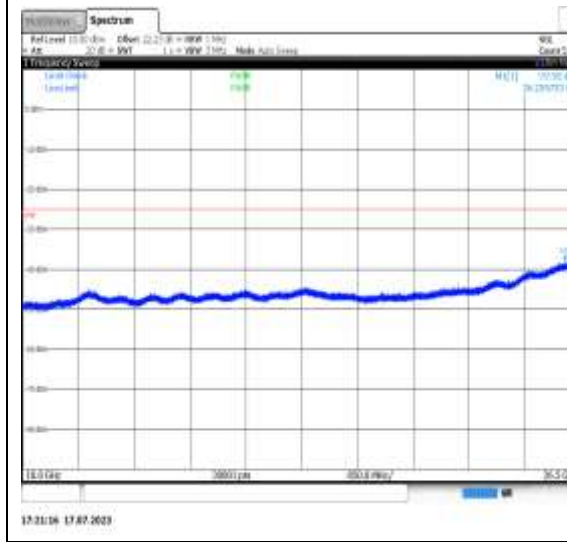
1-N41-PC3-30-100-M-21-N/A-CP-16QAM-Outer_Full-273@0-30-1000-Ant1-553.61--55.32--35-PASS



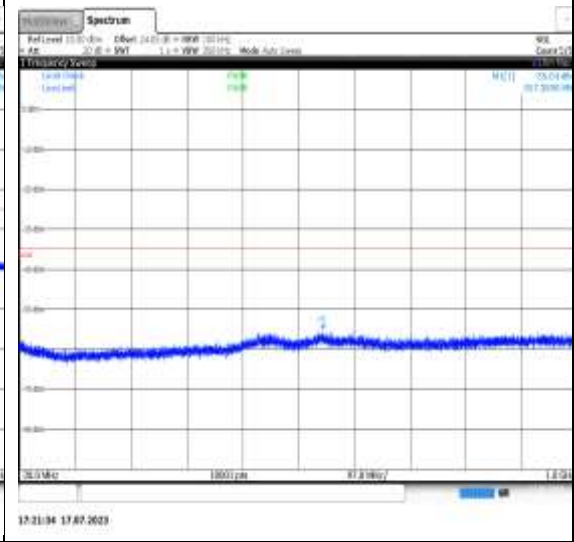
1-N41-PC3-30-100-M-21-N/A-CP-16QAM-Outer_Full-273@0-1000-3000-Ant1-2978.80-47.96--25-PASS



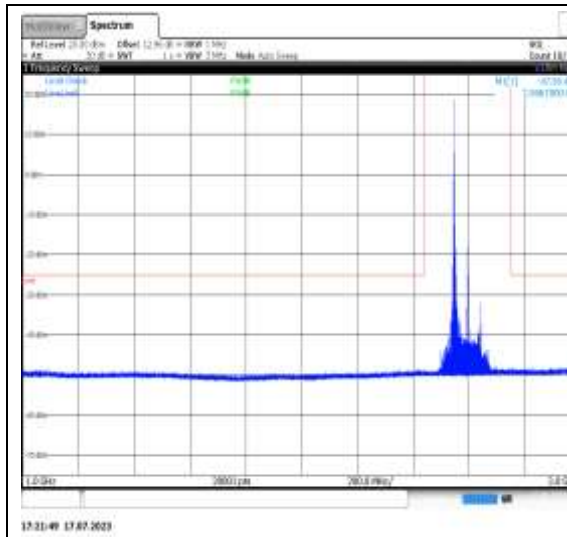
1-N41-PC3-30-100-M-21-N/A-CP-16QAM-Outer_Full-273@0-3000-18000-Ant1-7143.50--36.24--25-PASS



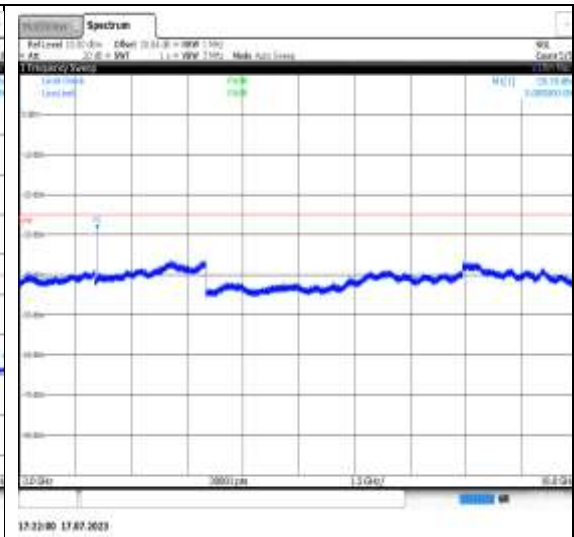
1-N41-PC3-30-100-M-21-N/A-CP-16QAM-Outer_Full-273@0-18000-26500-Ant1-26259.73--37.92--25-PASS



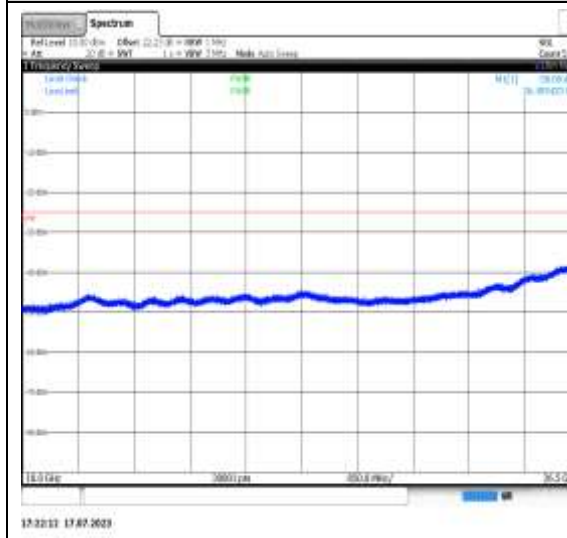
1-N41-PC3-30-100-M-22-N/A-CP-64QAM-Edge_1RB_Left-1@0-30-1000-Ant1-557.39--55.04--35-PASS



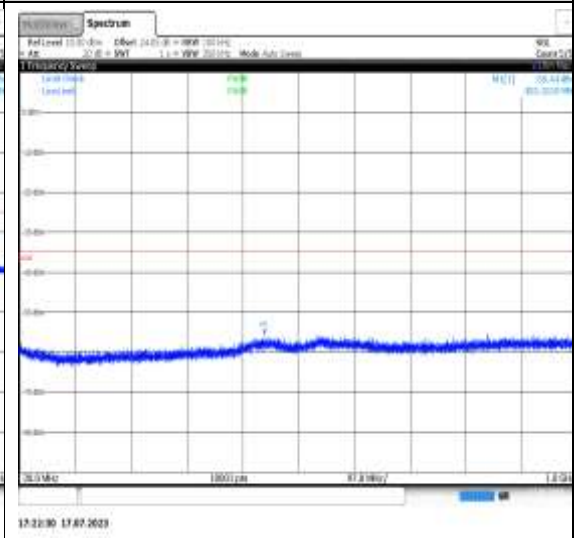
1-N41-PC3-30-100-M-22-N/A-CP-64QAM-
Edge_1RB_Left-1@0-1000-3000-Ant1-
2986.70--47.56--25-PASS



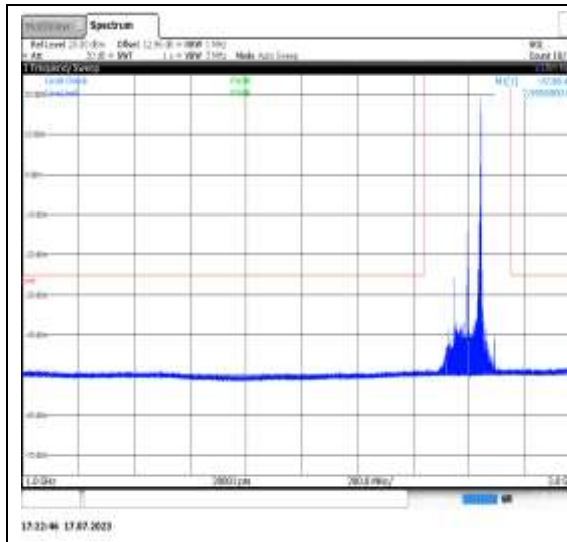
1-N41-PC3-30-100-M-22-N/A-CP-64QAM-
Edge_1RB_Left-1@0-3000-18000-Ant1-
5088.00--28.78--25-PASS



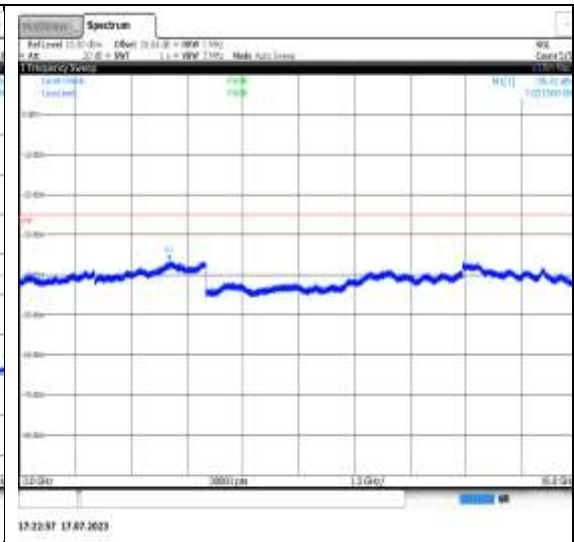
1-N41-PC3-30-100-M-22-N/A-CP-64QAM-
Edge_1RB_Left-1@0-18000-26500-Ant1-
26499.43--38.08--25-PASS



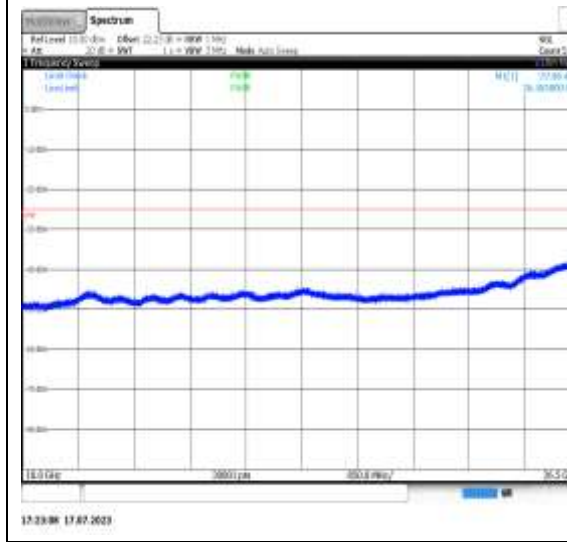
1-N41-PC3-30-100-M-23-N/A-CP-64QAM-
Edge_1RB_Right-1@272-30-1000-Ant1-
455.15--55.44--35-PASS



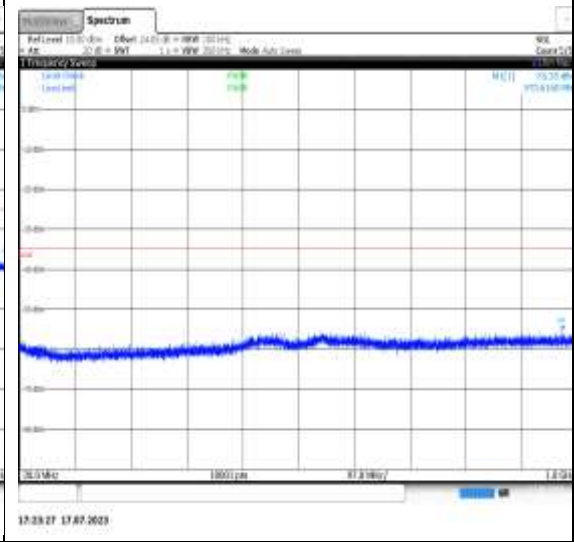
1-N41-PC3-30-100-M-23-N/A-CP-64QAM-Edge_1RB_Right-1@272-1000-3000-Ant1-2995.80--47.86--25-PASS



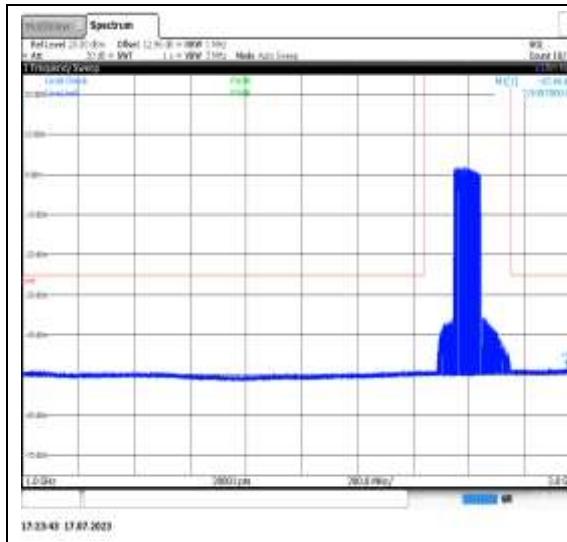
1-N41-PC3-30-100-M-23-N/A-CP-64QAM-Edge_1RB_Right-1@272-3000-18000-Ant1-7021.50--36.41--25-PASS



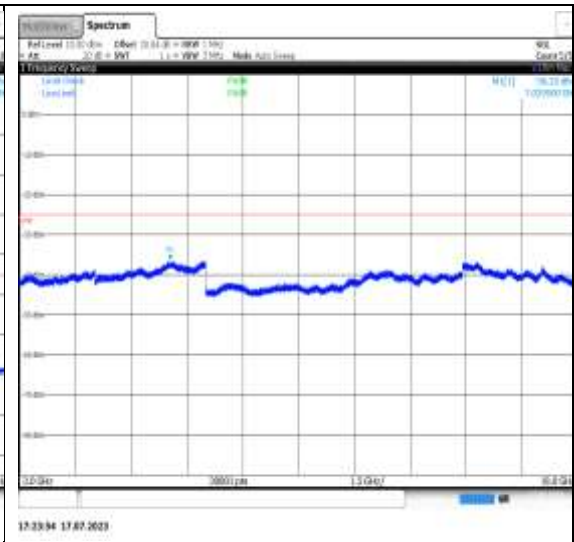
1-N41-PC3-30-100-M-23-N/A-CP-64QAM-Edge_1RB_Right-1@272-18000-26500-Ant1-26455.80--37.86--25-PASS



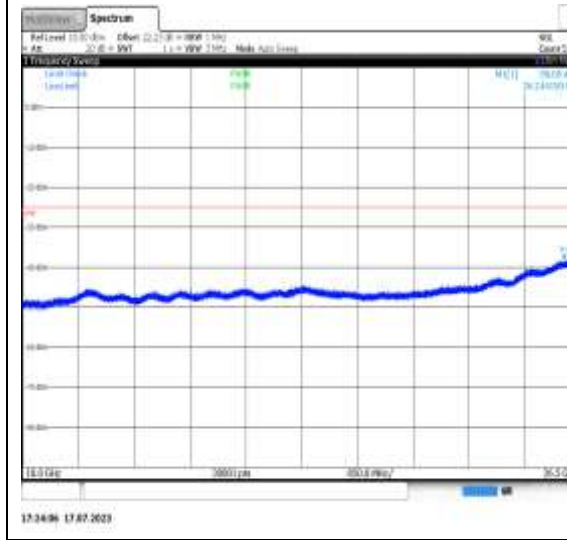
1-N41-PC3-30-100-M-24-N/A-CP-64QAM-Outer_Full-273@0-30-1000-Ant1-973.62--55.35--35-PASS



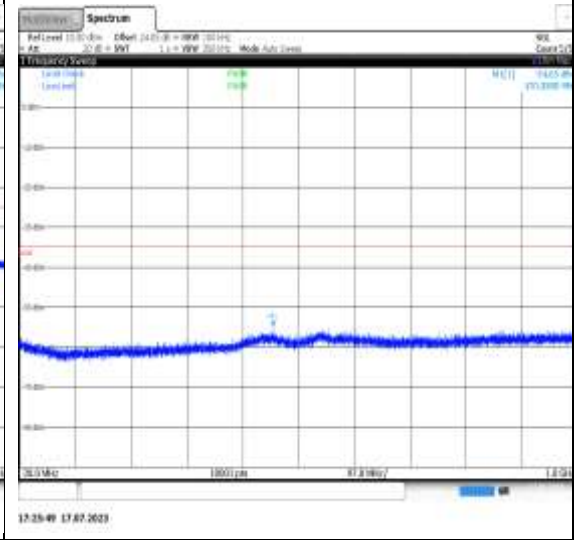
1-N41-PC3-30-100-M-24-N/A-CP-64QAM-Outer_Full-273@0-1000-3000-Ant1-2949.70-47.46--25-PASS



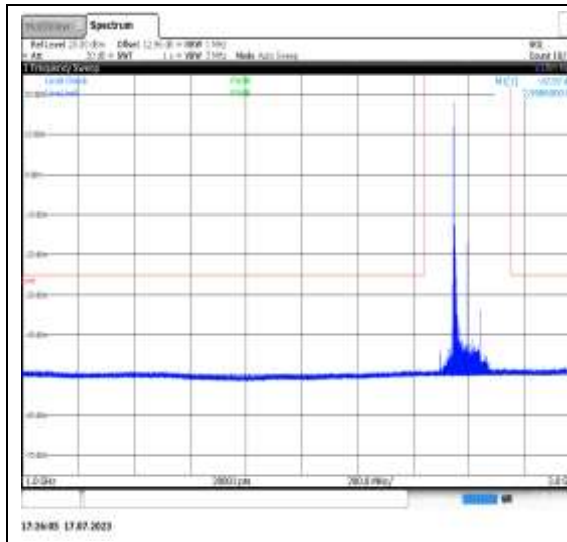
1-N41-PC3-30-100-M-24-N/A-CP-64QAM-Outer_Full-273@0-3000-18000-Ant1-7039.50--36.25--25-PASS



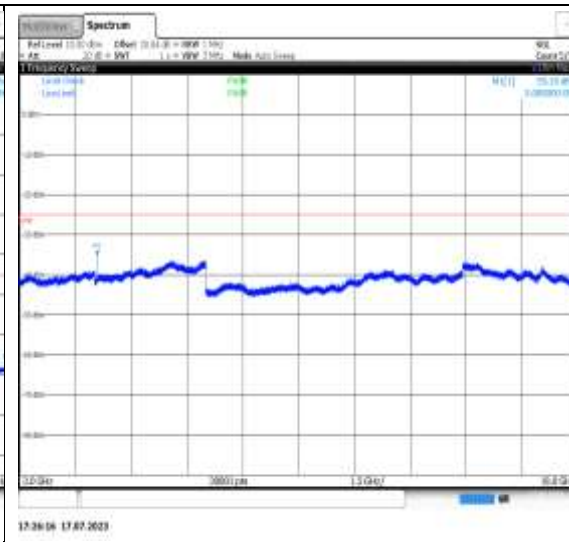
1-N41-PC3-30-100-M-24-N/A-CP-64QAM-Outer_Full-273@0-18000-26500-Ant1-26244.15--38.05--25-PASS



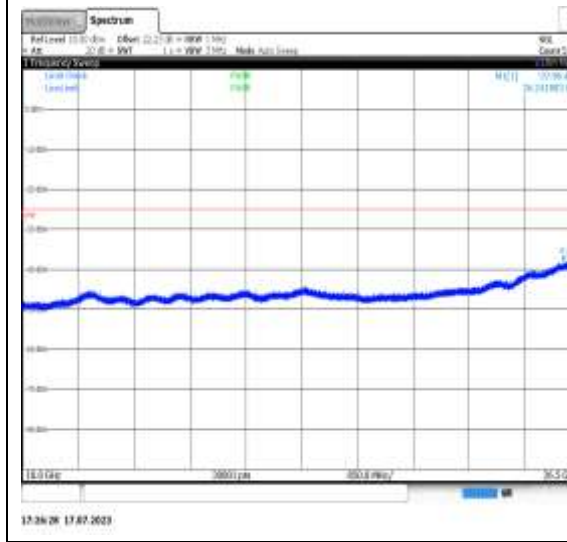
1-N41-PC3-30-100-M-25-N/A-CP-256QAM-Edge_1RB_Left-1@0-30-1000-Ant1-470.38--54.65--35-PASS



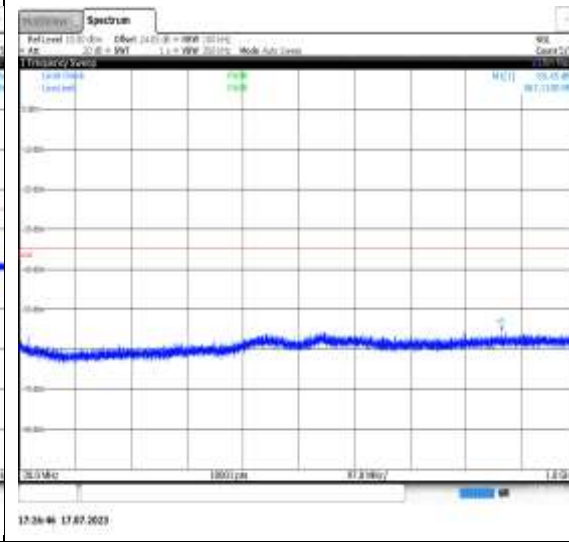
1-N41-PC3-30-100-M-25-N/A-CP-256QAM-Edge_1RB_Left-1@0-1000-3000-Ant1-2990.60--47.97--25-PASS



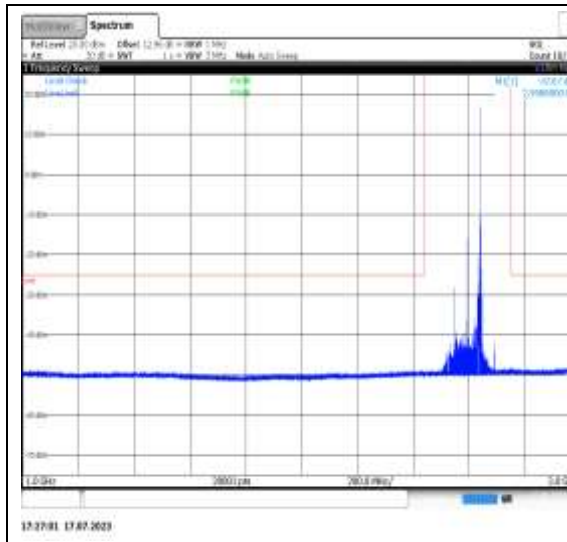
1-N41-PC3-30-100-M-25-N/A-CP-256QAM-Edge_1RB_Left-1@0-3000-18000-Ant1-5088.00--35.20--25-PASS



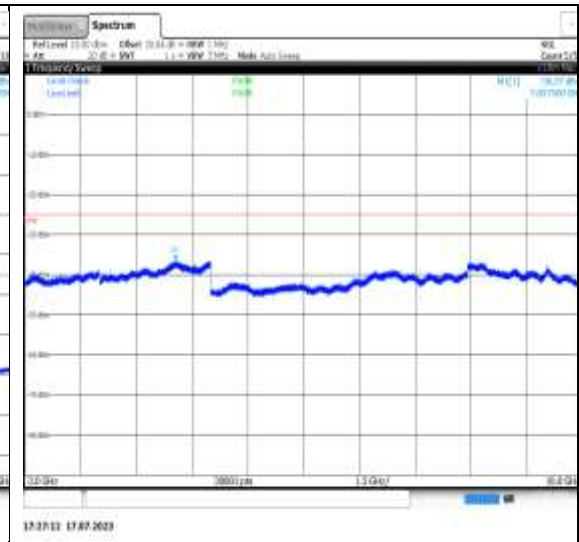
1-N41-PC3-30-100-M-25-N/A-CP-256QAM-Edge_1RB_Left-1@0-18000-26500-Ant1-26241.88--37.96--25-PASS



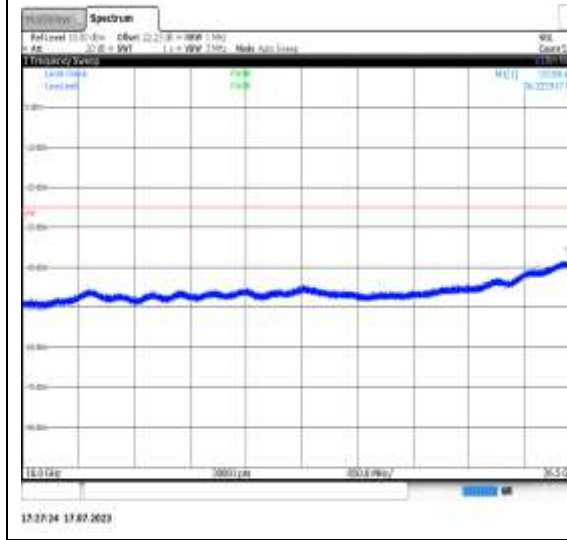
1-N41-PC3-30-100-M-26-N/A-CP-256QAM-Edge_1RB_Right-1@272-30-1000-Ant1-867.11--55.45--35-PASS



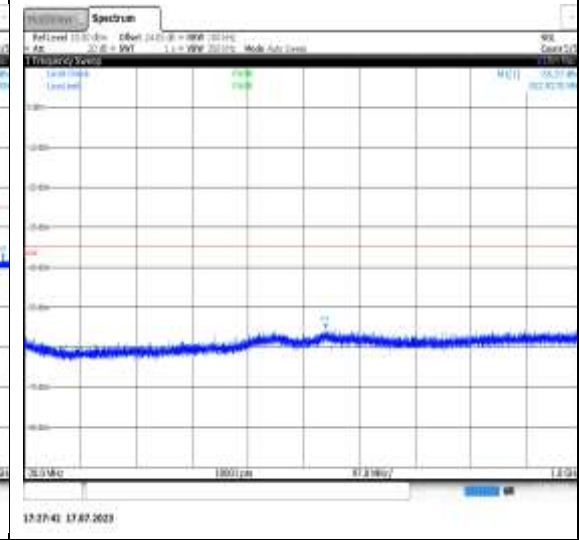
1-N41-PC3-30-100-M-26-N/A-CP-256QAM-Edge_1RB_Right-1@272-1000-3000-Ant1-2998.80--47.67--25-PASS



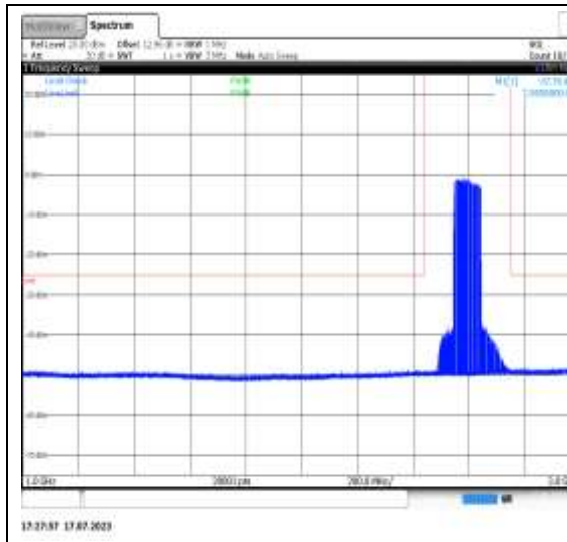
1-N41-PC3-30-100-M-26-N/A-CP-256QAM-Edge_1RB_Right-1@272-3000-18000-Ant1-7057.50--36.37--25-PASS



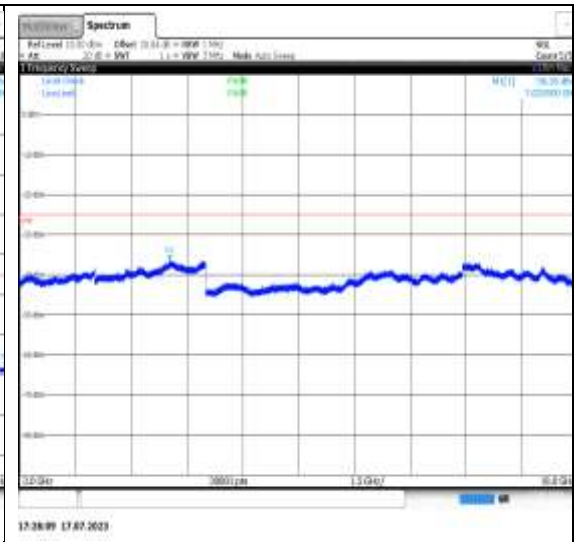
1-N41-PC3-30-100-M-26-N/A-CP-256QAM-Edge_1RB_Right-1@272-18000-26500-Ant1-26322.92--37.88--25-PASS



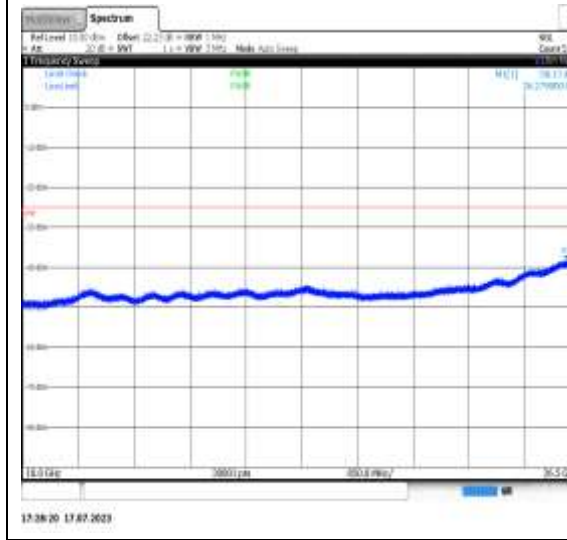
1-N41-PC3-30-100-M-27-N/A-CP-256QAM-Outer_Full-273@0-30-1000-Ant1-552.93--55.37--35-PASS



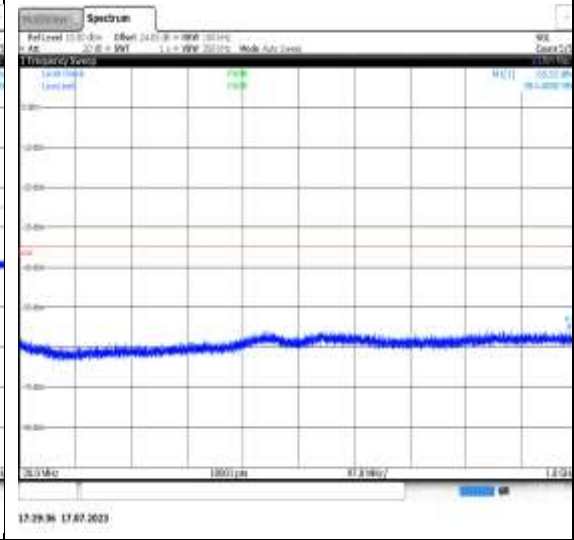
1-N41-PC3-30-100-M-27-N/A-CP-256QAM-Outer_Full-273@0-1000-3000-Ant1-2983.80-47.76--25-PASS



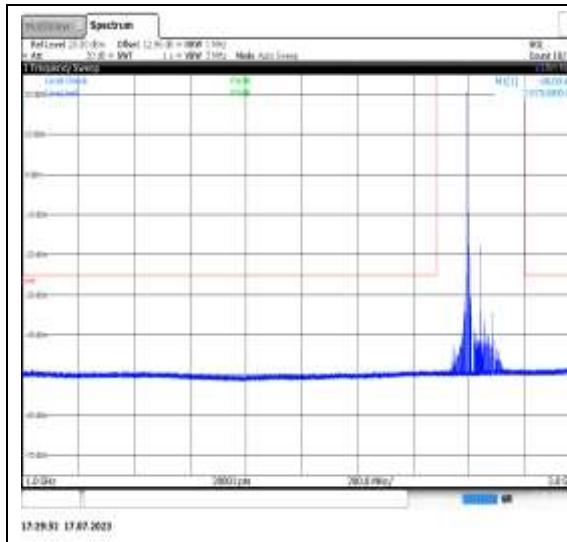
1-N41-PC3-30-100-M-27-N/A-CP-256QAM-Outer_Full-273@0-3000-18000-Ant1-7028.50--36.36--25-PASS



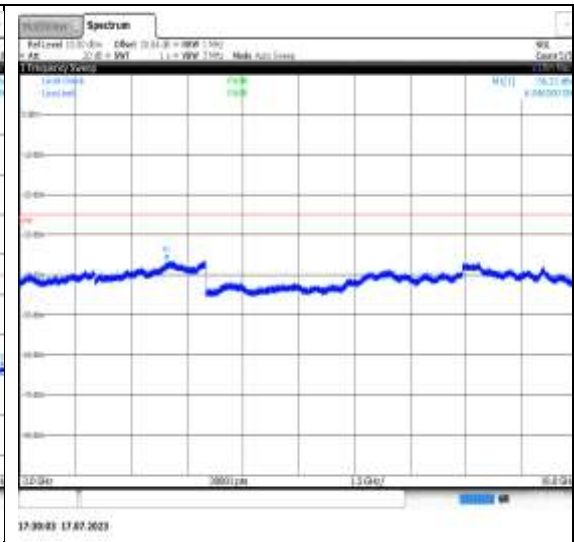
1-N41-PC3-30-100-M-27-N/A-CP-256QAM-Outer_Full-273@0-18000-26500-Ant1-26279.00--38.17--25-PASS



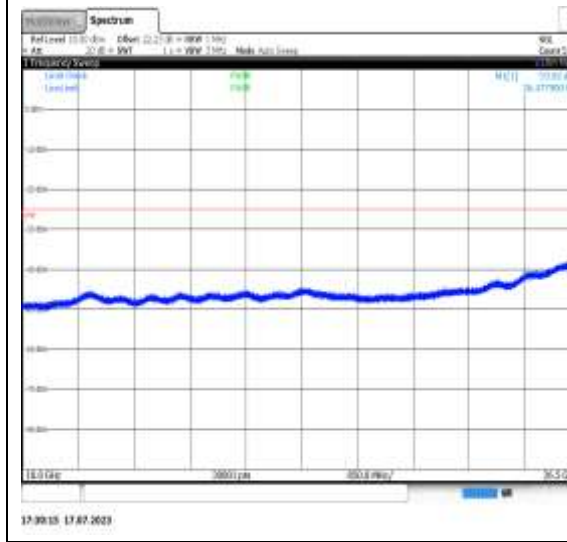
1-N41-PC3-30-100-H-1-N/A-DFT-PI2BPSK-Edge_1RB_Left-1@0-30-1000-Ant1-984.48--55.52--35-PASS



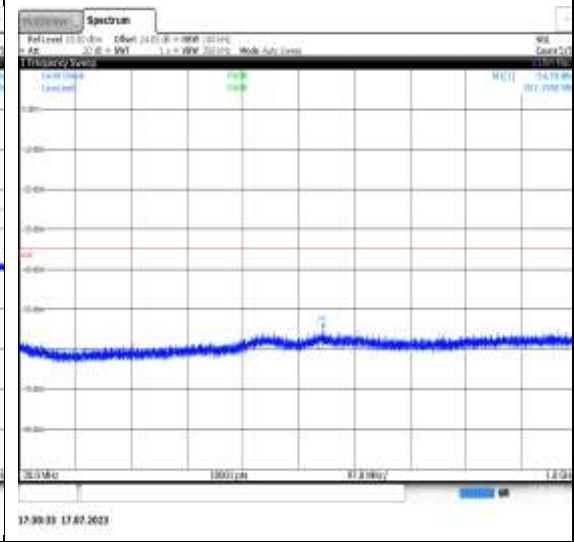
1-N41-PC3-30-100-H-1-N/A-DFT-PI2BPSK-
Edge_1RB_Left-1@0-1000-3000-Ant1-
2973.40--48.00--25-PASS



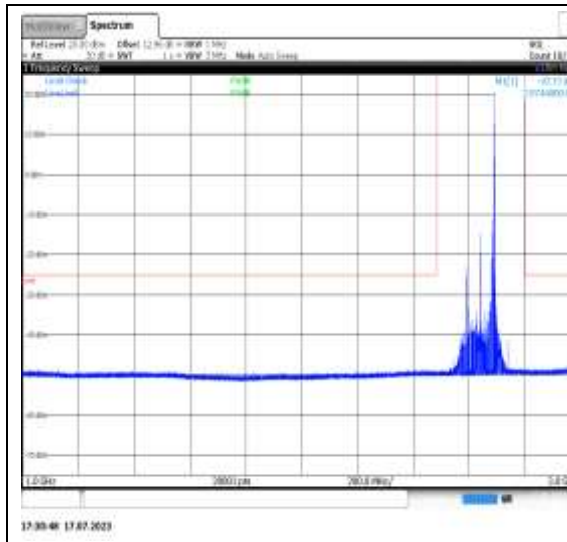
1-N41-PC3-30-100-H-1-N/A-DFT-PI2BPSK-
Edge_1RB_Left-1@0-3000-18000-Ant1-
6946.50--36.21--25-PASS



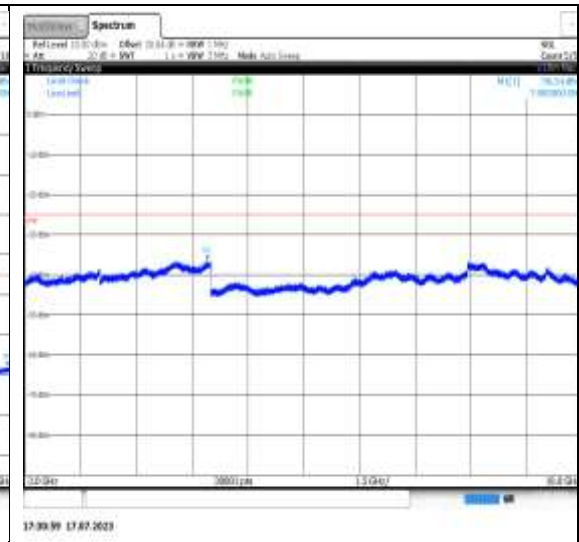
1-N41-PC3-30-100-H-1-N/A-DFT-PI2BPSK-
Edge_1RB_Left-1@0-18000-26500-Ant1-
26477.90--37.82--25-PASS



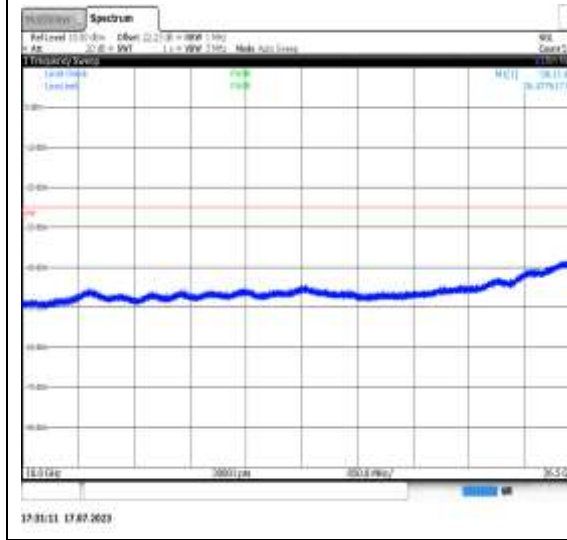
1-N41-PC3-30-100-H-2-N/A-DFT-PI2BPSK-
Edge_1RB_Right-1@272-30-1000-Ant1-
557.20--54.78--35-PASS



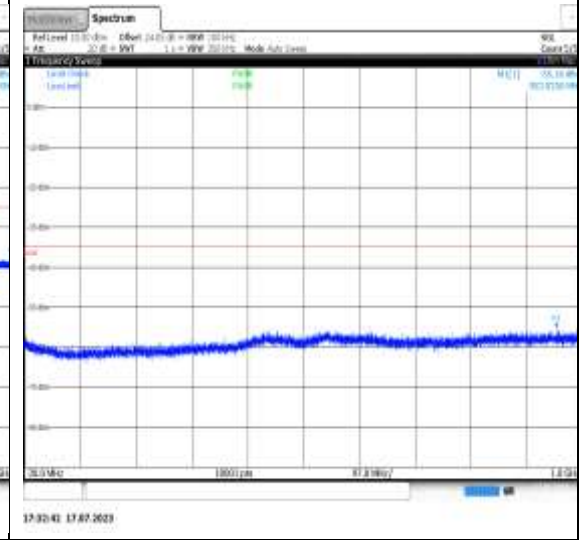
1-N41-PC3-30-100-H-2-N/A-DFT-PI2BPSK-Edge_1RB_Right-1@272-1000-3000-Ant1-2974.40--47.77--25-PASS



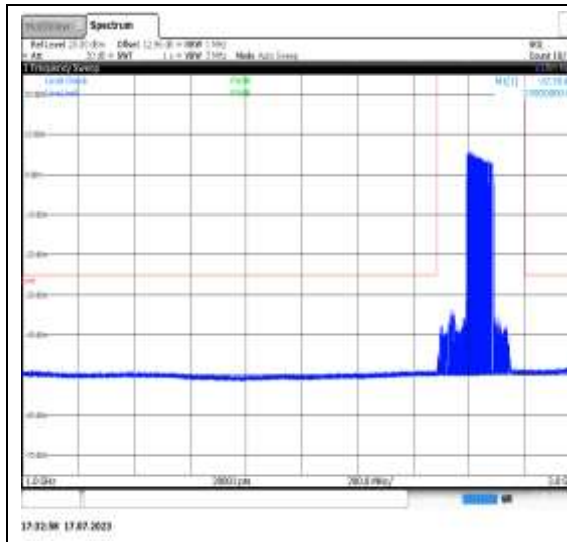
1-N41-PC3-30-100-H-2-N/A-DFT-PI2BPSK-Edge_1RB_Right-1@272-3000-18000-Ant1-7905.00--36.34--25-PASS



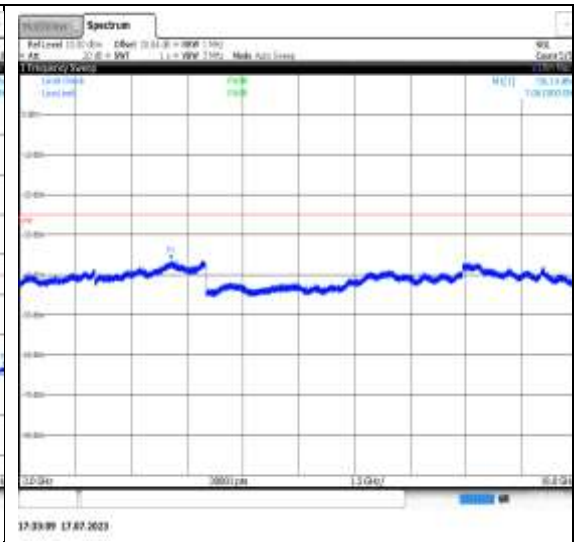
1-N41-PC3-30-100-H-2-N/A-DFT-PI2BPSK-Edge_1RB_Right-1@272-18000-26500-Ant1-26477.62--38.11--25-PASS



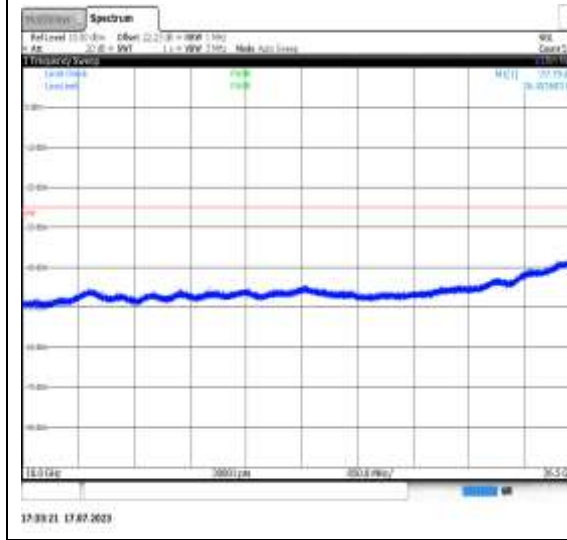
1-N41-PC3-30-100-H-3-N/A-DFT-PI2BPSK-Outer_Full-270@0-30-1000-Ant1-953.93--55.16--35-PASS



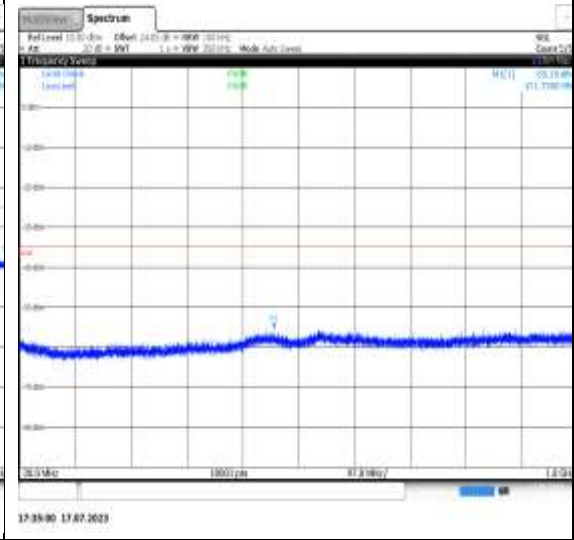
1-N41-PC3-30-100-H-3-N/A-DFT-PI2BPSK-Outer_Full-270@0-1000-3000-Ant1-2982.00--47.78--25-PASS



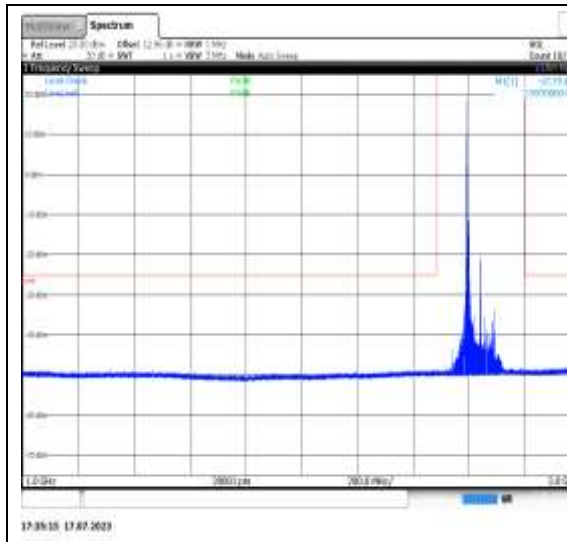
1-N41-PC3-30-100-H-3-N/A-DFT-PI2BPSK-Outer_Full-270@0-3000-18000-Ant1-7061.00--36.14--25-PASS



1-N41-PC3-30-100-H-3-N/A-DFT-PI2BPSK-Outer_Full-270@0-18000-26500-Ant1-26452.68--37.79--25-PASS

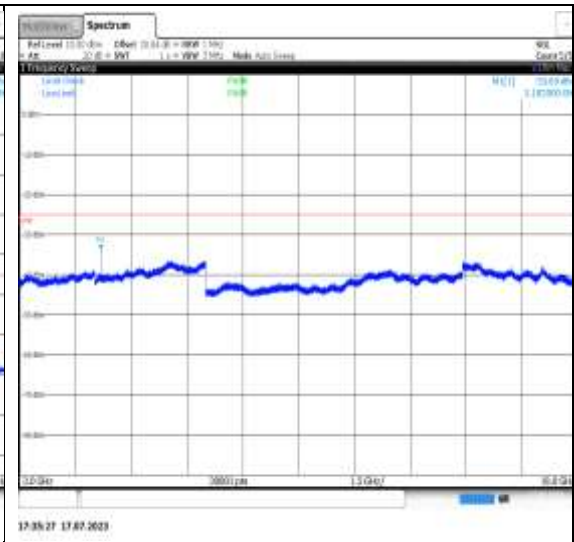


1-N41-PC3-30-100-H-4-N/A-DFT-QPSK-Edge_1RB_Left-1@0-30-1000-Ant1-471.74--55.18--35-PASS



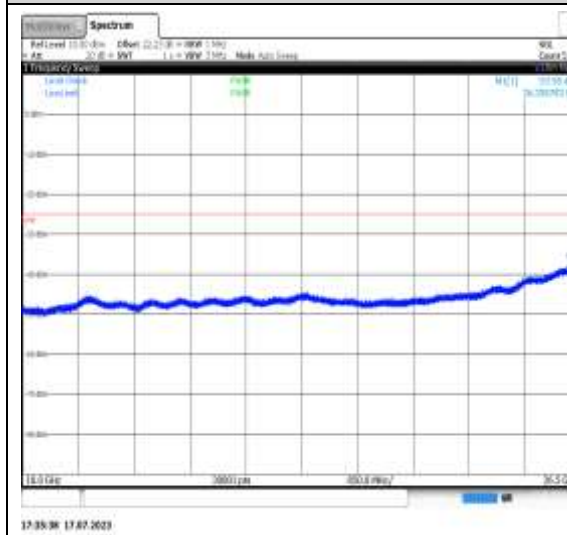
17:35:15 17.07.2023

1-N41-PC3-30-100-H-4-N/A-DFT-QPSK-
Edge_1RB_Left-1@0-1000-3000-Ant1-
2997.00--47.79--25-PASS



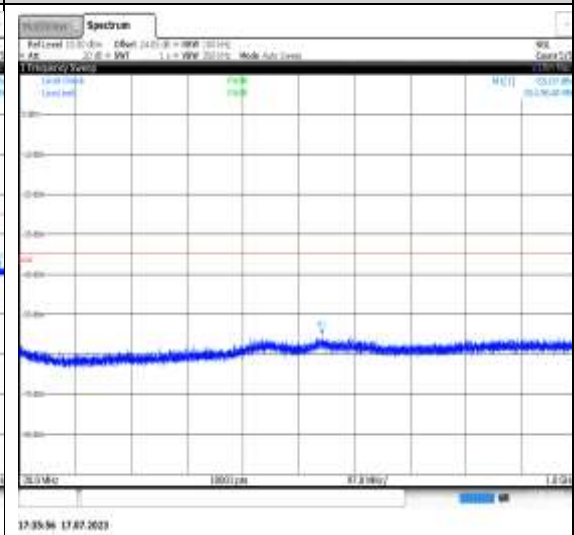
17:35:27 17.07.2023

1-N41-PC3-30-100-H-4-N/A-DFT-QPSK-
Edge_1RB_Left-1@0-3000-18000-Ant1-
5182.00--33.69--25-PASS



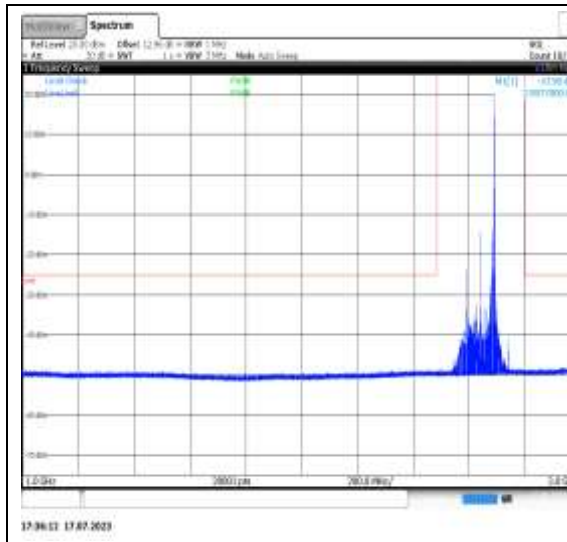
17:35:38 17.07.2023

1-N41-PC3-30-100-H-4-N/A-DFT-QPSK-
Edge_1RB_Left-1@0-18000-26500-Ant1-
26338.78--37.95--25-PASS

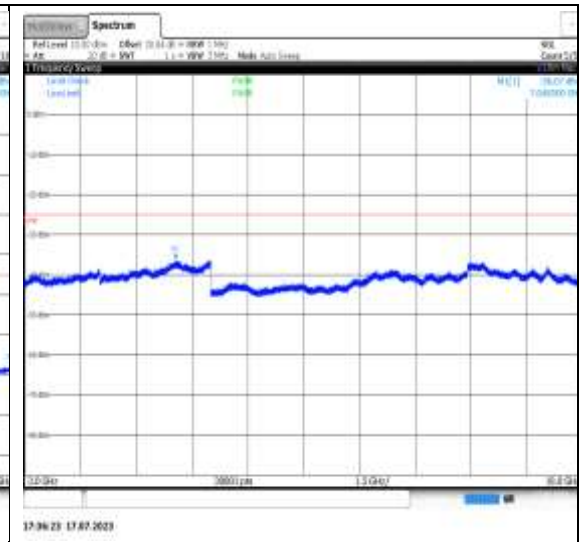


17:35:56 17.07.2023

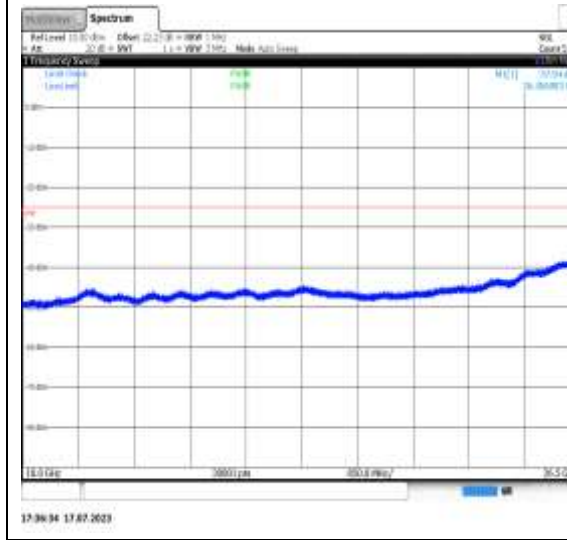
1-N41-PC3-30-100-H-5-N/A-DFT-QPSK-
Edge_1RB_Right-1@272-30-1000-Ant1-
554.96--55.07--35-PASS



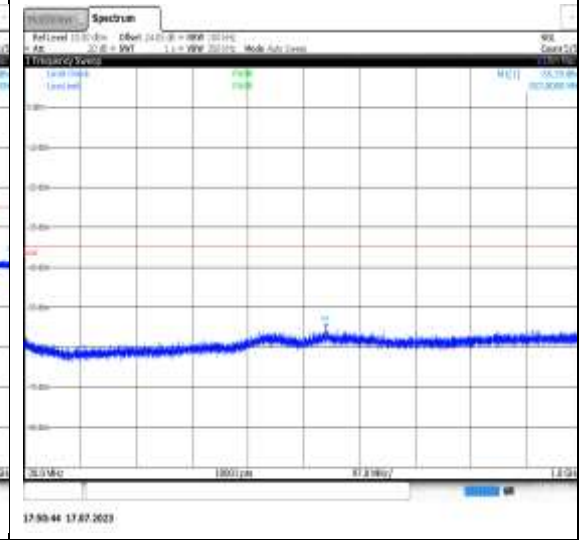
1-N41-PC3-30-100-H-5-N/A-DFT-QPSK-Edge_1RB_Right-1@272-1000-3000-Ant1-2987.70--47.90--25-PASS



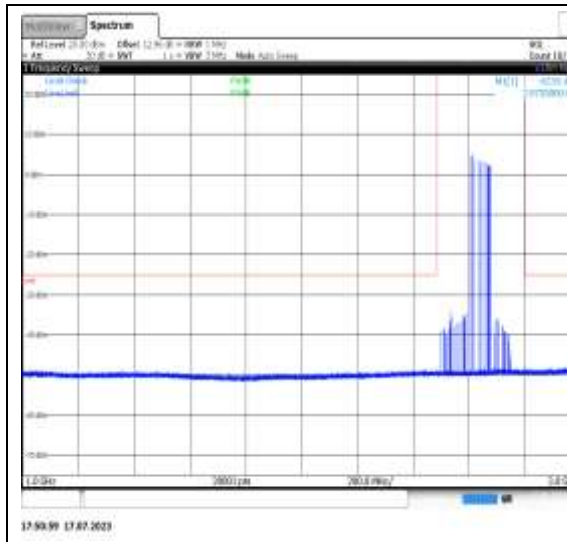
1-N41-PC3-30-100-H-5-N/A-DFT-QPSK-Edge_1RB_Right-1@272-3000-18000-Ant1-7048.50--36.07--25-PASS



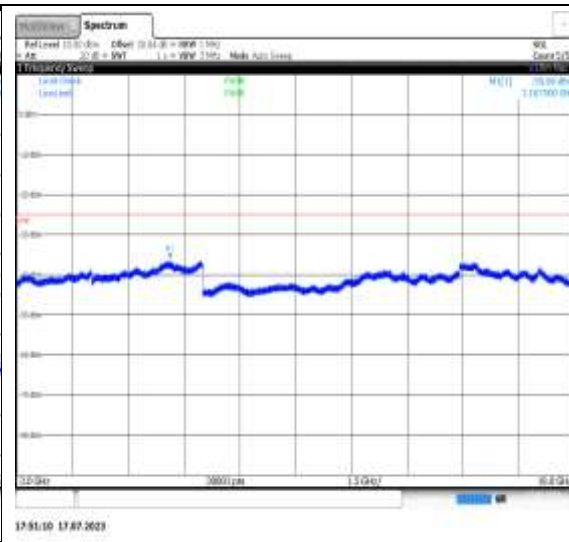
1-N41-PC3-30-100-H-5-N/A-DFT-QPSK-Edge_1RB_Right-1@272-18000-26500-Ant1-26456.08--37.94--25-PASS



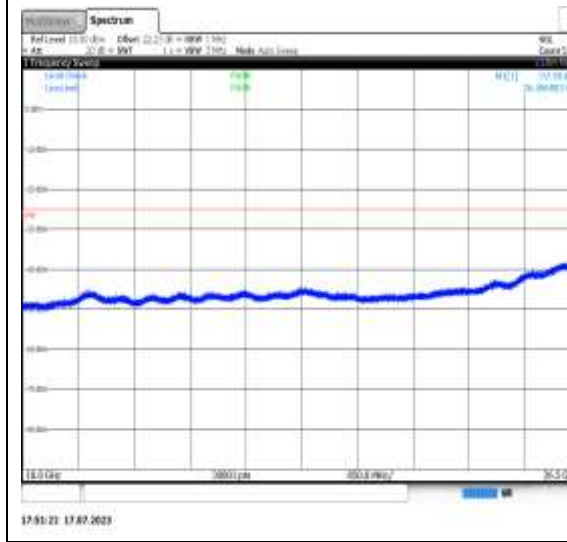
1-N41-PC3-30-100-H-6-N/A-DFT-QPSK-Outer_Full-270@0-30-1000-Ant1-553.80--55.29--35-PASS



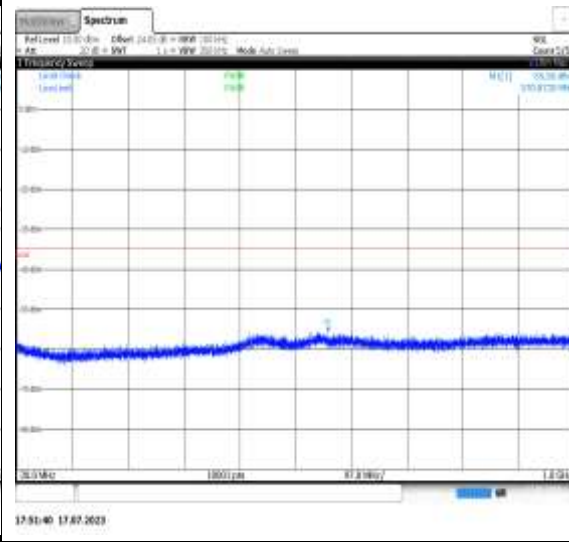
1-N41-PC3-30-100-H-6-N/A-DFT-QPSK-
Outer_Full-270@0-1000-3000-Ant1-2973.30-
-47.91--25-PASS



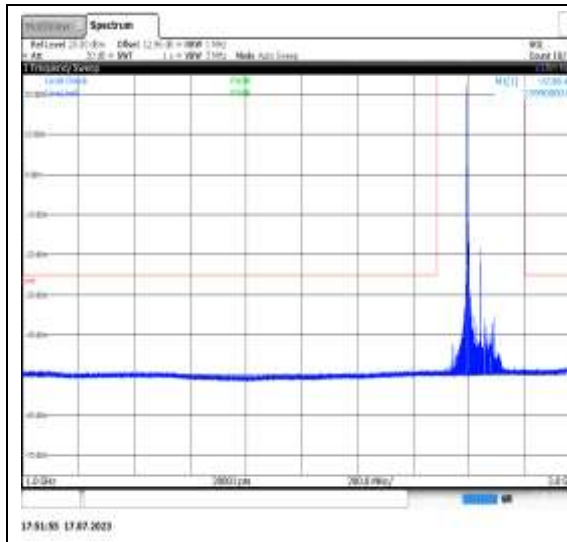
1-N41-PC3-30-100-H-6-N/A-DFT-QPSK-
Outer_Full-270@0-3000-18000-Ant1-
7107.50--35.86--25-PASS



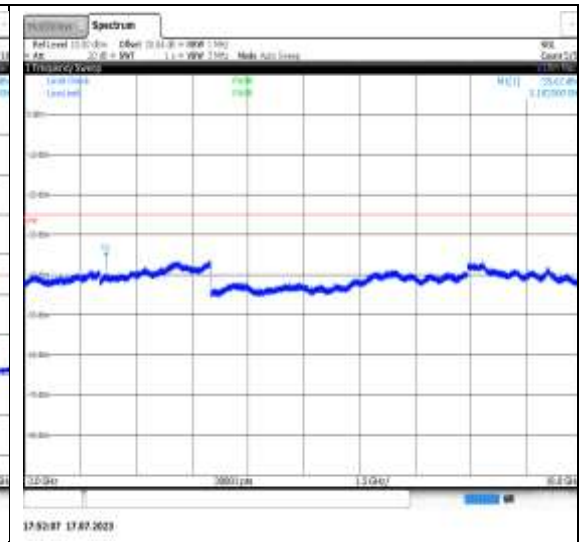
1-N41-PC3-30-100-H-6-N/A-DFT-QPSK-
Outer_Full-270@0-18000-26500-Ant1-
26496.88--37.78--25-PASS



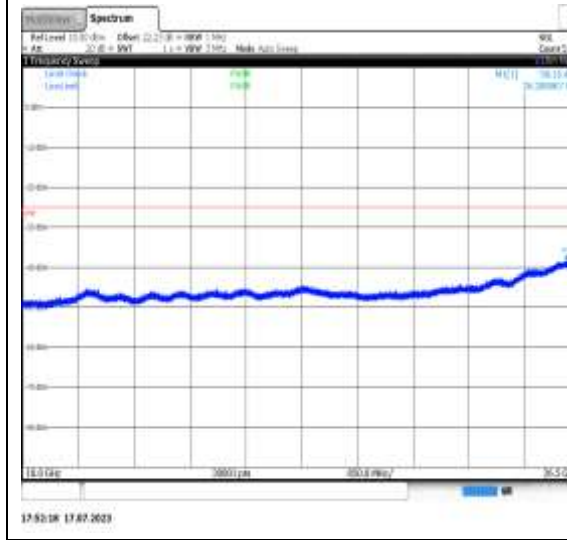
1-N41-PC3-30-100-H-7-N/A-DFT-16QAM-
Edge_1RB_Left-1@0-30-1000-Ant1-570.87--
55.56--35-PASS



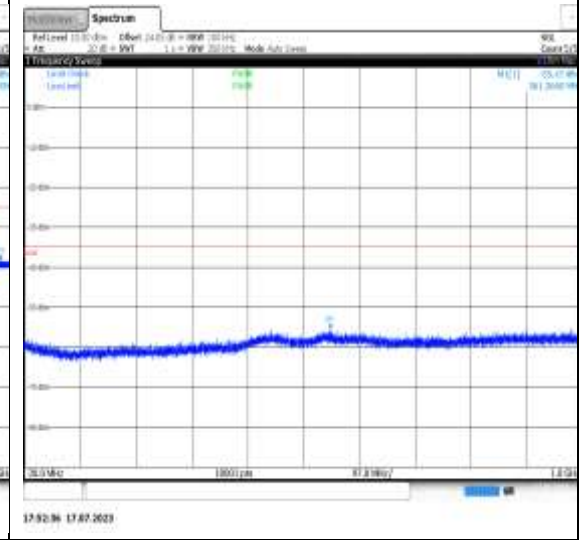
1-N41-PC3-30-100-H-7-N/A-DFT-16QAM-Edge_1RB_Left-1@0-1000-3000-Ant1-2999.00--47.86--25-PASS



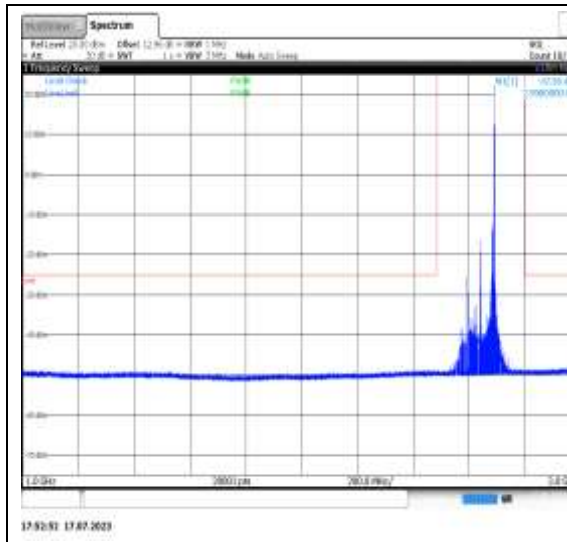
1-N41-PC3-30-100-H-7-N/A-DFT-16QAM-Edge_1RB_Left-1@0-3000-18000-Ant1-5182.50--35.62--25-PASS



1-N41-PC3-30-100-H-7-N/A-DFT-16QAM-Edge_1RB_Left-1@0-18000-26500-Ant1-26288.07--38.15--25-PASS

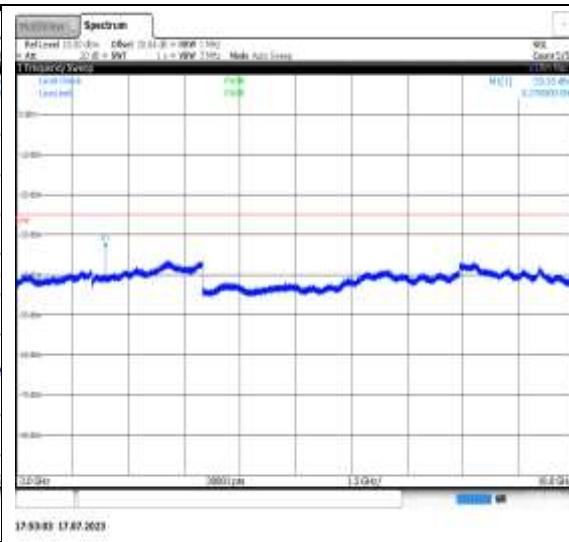


1-N41-PC3-30-100-H-8-N/A-DFT-16QAM-Edge_1RB_Right-1@272-30-1000-Ant1-561.37--55.47--35-PASS



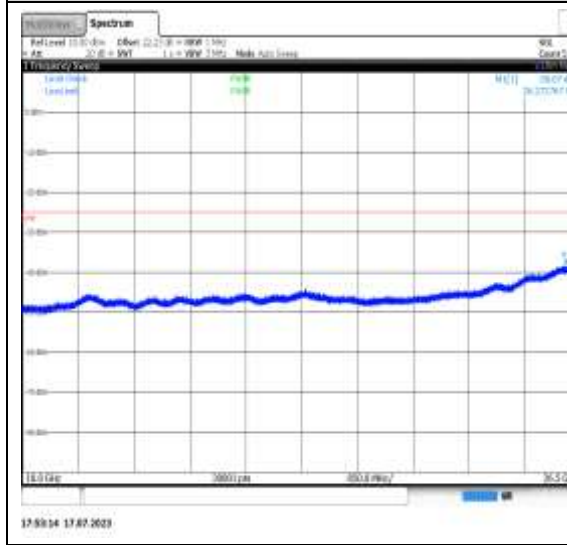
17:53:03 17.07.2023

1-N41-PC3-30-100-H-8-N/A-DFT-16QAM-Edge_1RB_Right-1@272-1000-3000-Ant1-2998.00--47.56--25-PASS



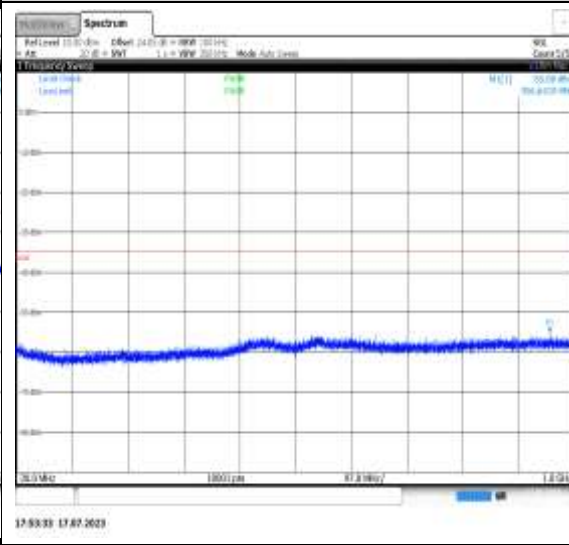
17:53:03 17.07.2023

1-N41-PC3-30-100-H-8-N/A-DFT-16QAM-Edge_1RB_Right-1@272-3000-18000-Ant1-5378.00--33.35--25-PASS



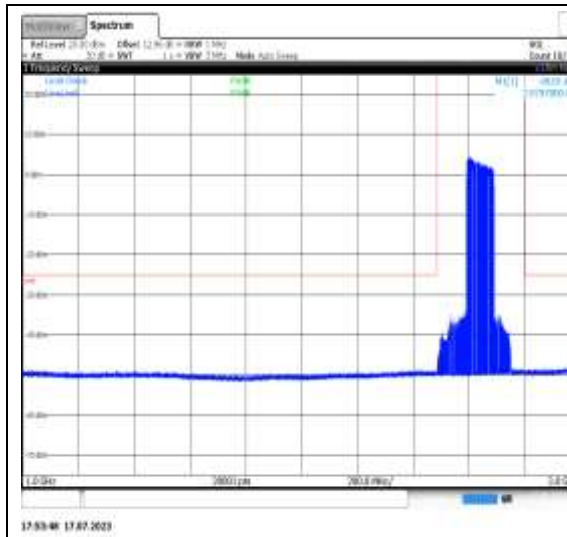
17:53:14 17.07.2023

1-N41-PC3-30-100-H-8-N/A-DFT-16QAM-Edge_1RB_Right-1@272-18000-26500-Ant1-26272.77--38.07--25-PASS

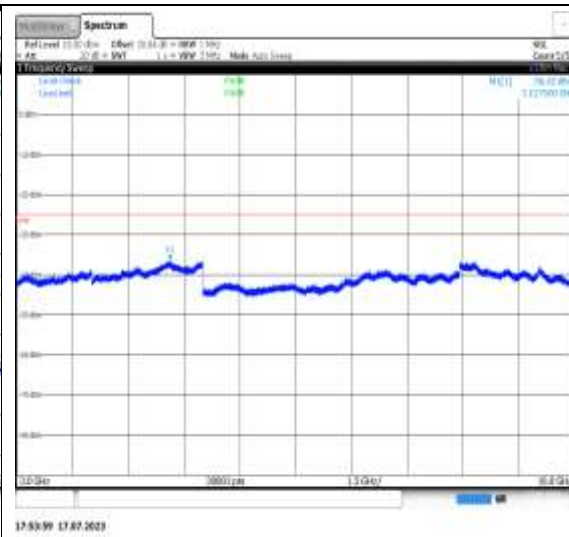


17:53:33 17.07.2023

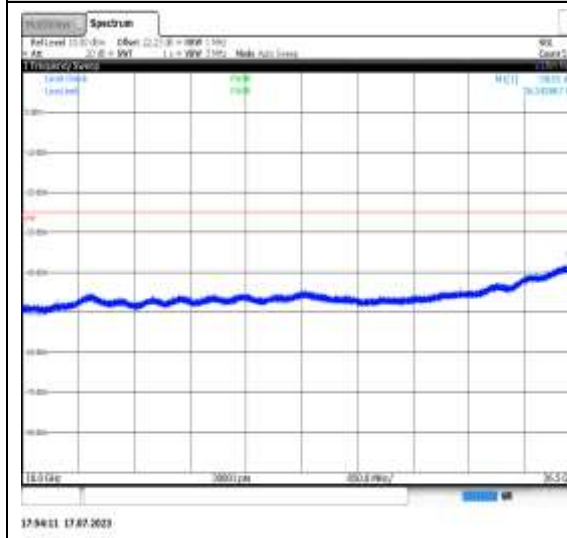
1-N41-PC3-30-100-H-9-N/A-DFT-16QAM-Outer_Full-270@0-30-1000-Ant1-956.64--55.08--35-PASS



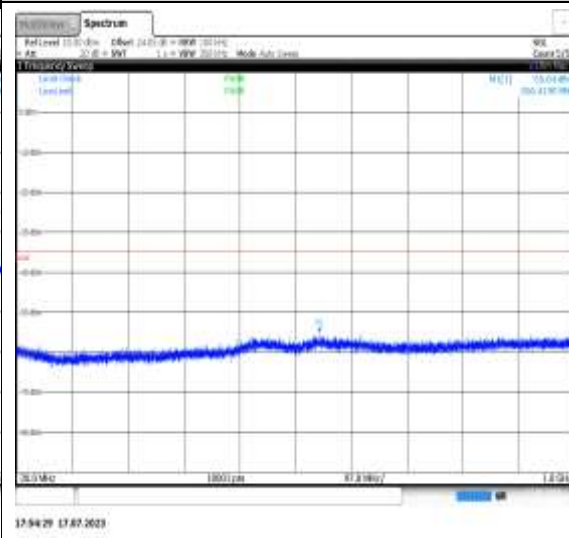
1-N41-PC3-30-100-H-9-N/A-DFT-16QAM-Outer_Full-270@0-1000-3000-Ant1-2979.70-48.01--25-PASS



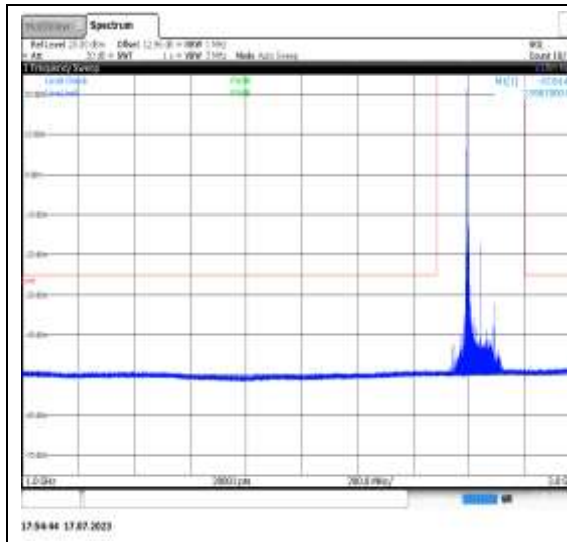
1-N41-PC3-30-100-H-9-N/A-DFT-16QAM-Outer_Full-270@0-3000-18000-Ant1-7127.50--36.42--25-PASS



1-N41-PC3-30-100-H-9-N/A-DFT-16QAM-Outer_Full-270@0-18000-26500-Ant1-26345.87--38.01--25-PASS

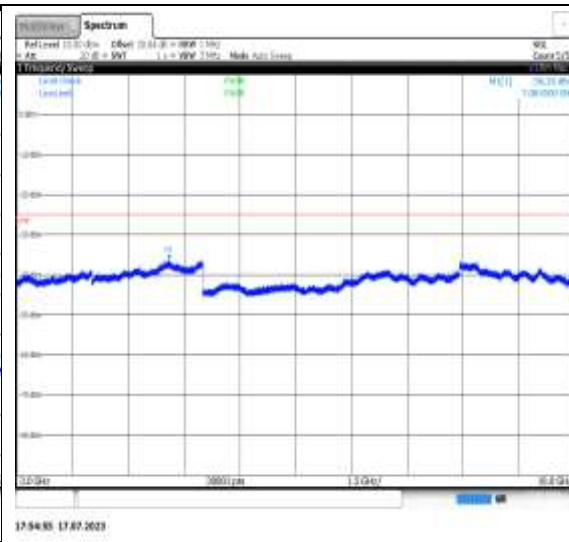


1-N41-PC3-30-100-H-10-N/A-DFT-64QAM-Edge_1RB_Left-1@0-30-1000-Ant1-556.42--55.04--35-PASS



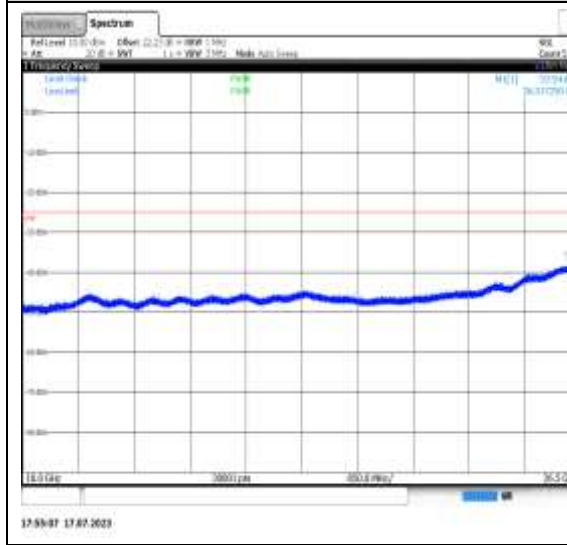
17:54:44 17.07.2023

1-N41-PC3-30-100-H-10-N/A-DFT-64QAM-
Edge_1RB_Left-1@0-1000-3000-Ant1-
2990.70--47.84--25-PASS



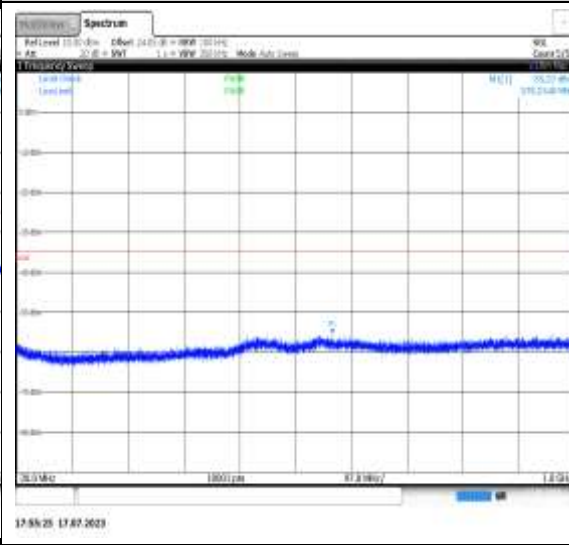
17:54:55 17.07.2023

1-N41-PC3-30-100-H-10-N/A-DFT-64QAM-
Edge_1RB_Left-1@0-3000-18000-Ant1-
7084.50--36.26--25-PASS



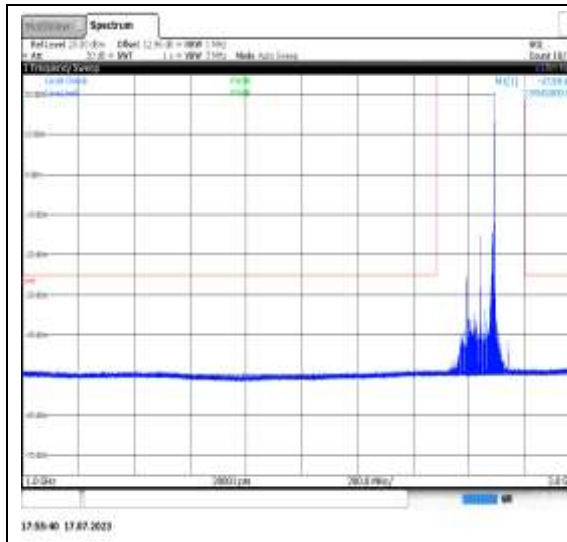
17:55:07 17.07.2023

1-N41-PC3-30-100-H-10-N/A-DFT-64QAM-
Edge_1RB_Left-1@0-18000-26500-Ant1-
26317.25--37.94--25-PASS

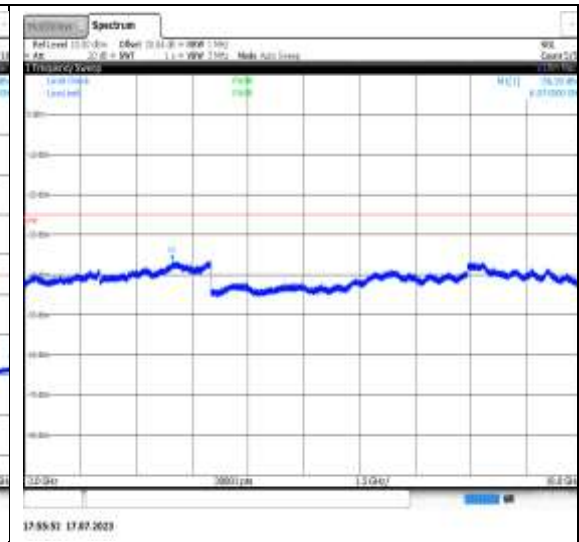


17:55:25 17.07.2023

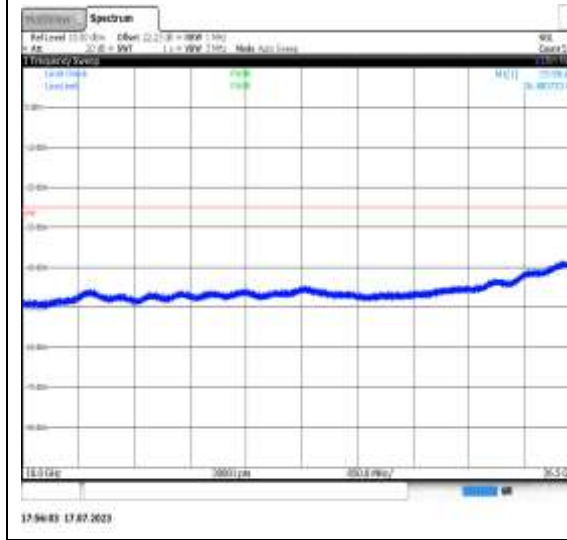
1-N41-PC3-30-100-H-11-N/A-DFT-64QAM-
Edge_1RB_Right-1@272-30-1000-Ant1-
578.24--55.37--35-PASS



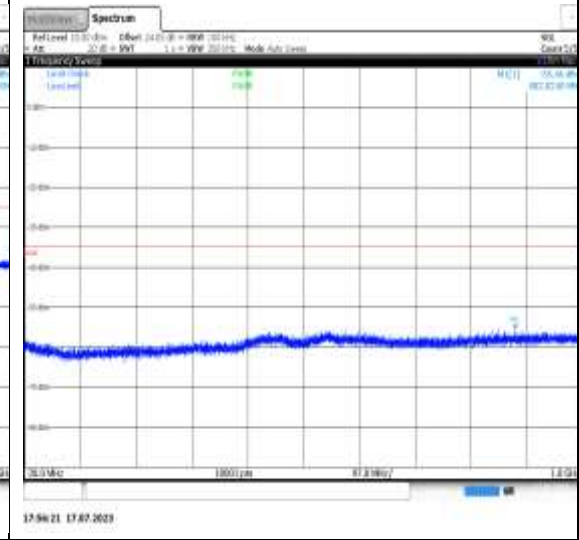
1-N41-PC3-30-100-H-11-N/A-DFT-64QAM-Edge_1RB_Right-1@272-1000-3000-Ant1-2994.50--47.88--25-PASS



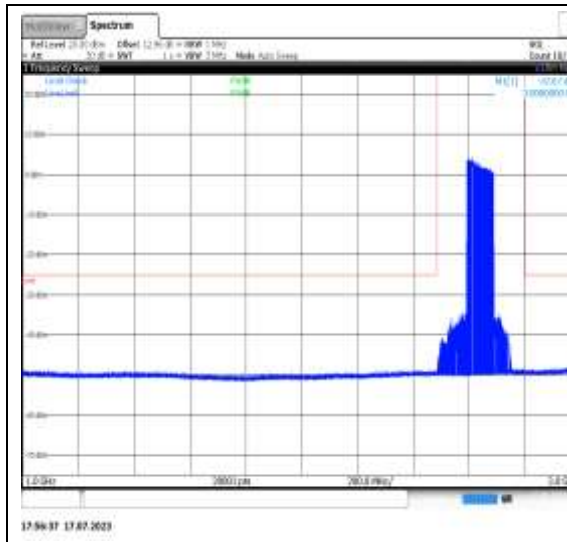
1-N41-PC3-30-100-H-11-N/A-DFT-64QAM-Edge_1RB_Right-1@272-3000-18000-Ant1-6974.50--36.30--25-PASS



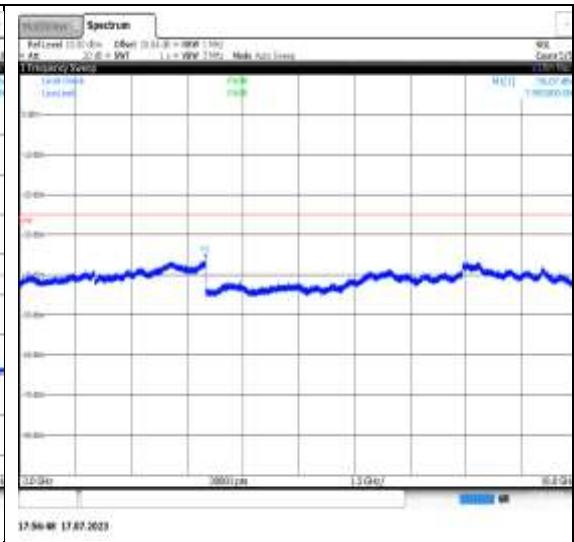
1-N41-PC3-30-100-H-11-N/A-DFT-64QAM-Edge_1RB_Right-1@272-18000-26500-Ant1-26480.73--37.98--25-PASS



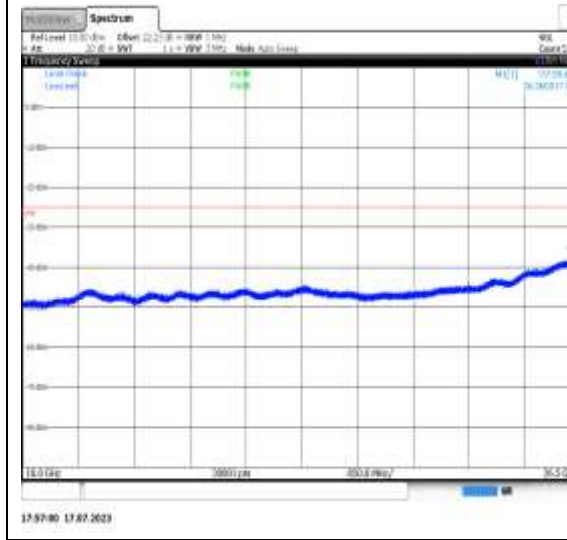
1-N41-PC3-30-100-H-12-N/A-DFT-64QAM-Outer_Full-270@0-30-1000-Ant1-882.82--55.46--35-PASS



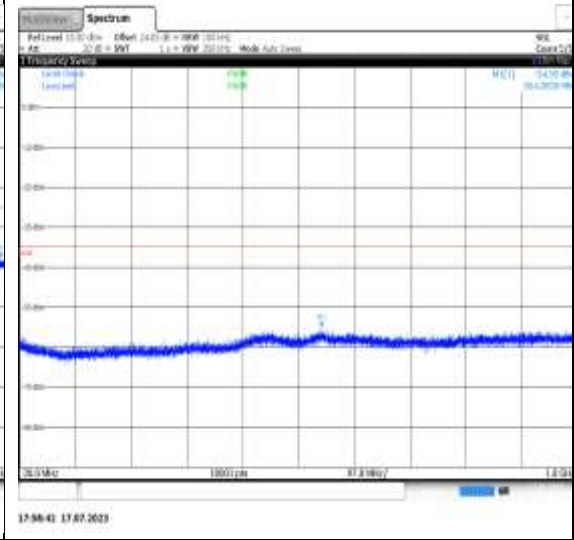
1-N41-PC3-30-100-H-12-N/A-DFT-64QAM-Outer_Full-270@0-1000-3000-Ant1-3000.00-47.67--25-PASS



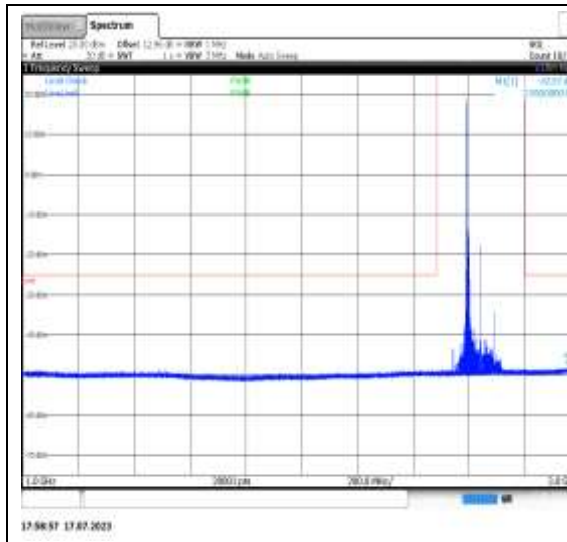
1-N41-PC3-30-100-H-12-N/A-DFT-64QAM-Outer_Full-270@0-3000-18000-Ant1-7995.00--36.07--25-PASS



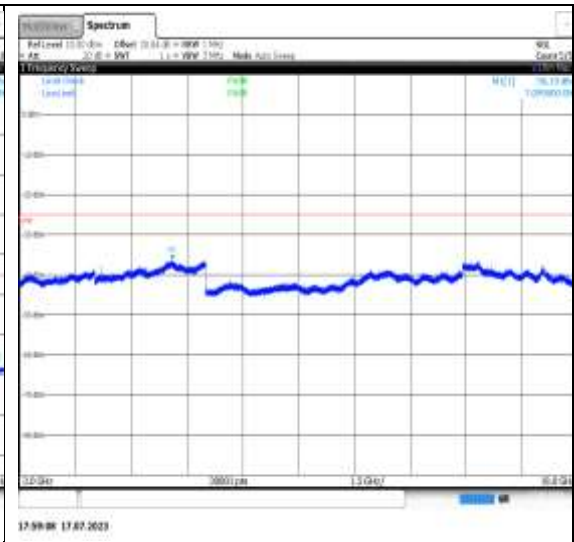
1-N41-PC3-30-100-H-12-N/A-DFT-64QAM-Outer_Full-270@0-18000-26500-Ant1-26360.32--37.58--25-PASS



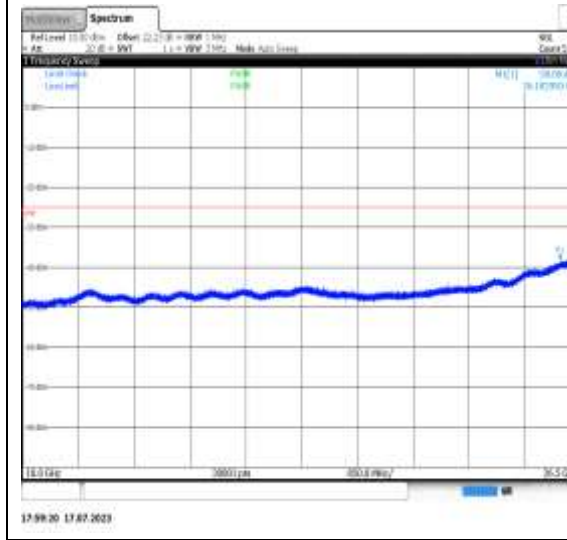
1-N41-PC3-30-100-H-13-N/A-DFT-256QAM-Edge_1RB_Left-1@0-30-1000-Ant1-554.38--54.95--35-PASS



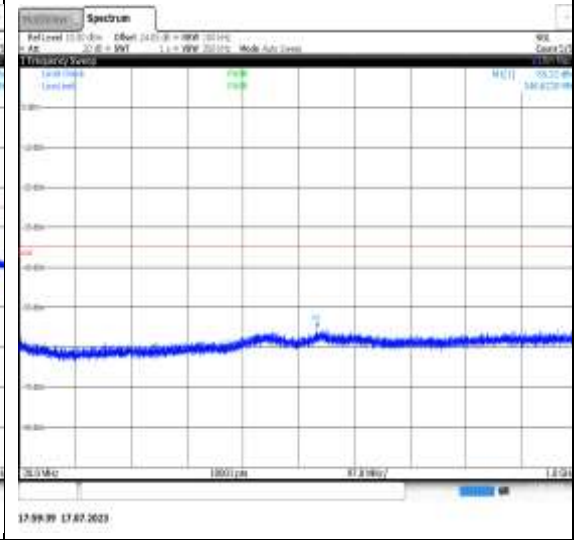
1-N41-PC3-30-100-H-13-N/A-DFT-256QAM-Edge_1RB_Left-1@0-1000-3000-Ant1-2955.00--47.57--25-PASS



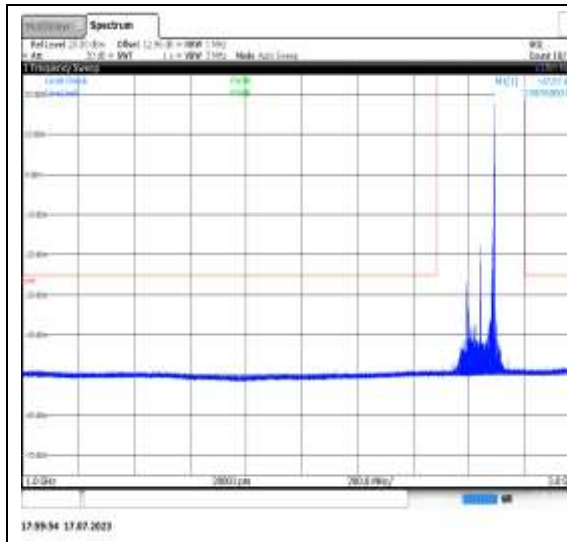
1-N41-PC3-30-100-H-13-N/A-DFT-256QAM-Edge_1RB_Left-1@0-3000-18000-Ant1-7099.00--36.19--25-PASS



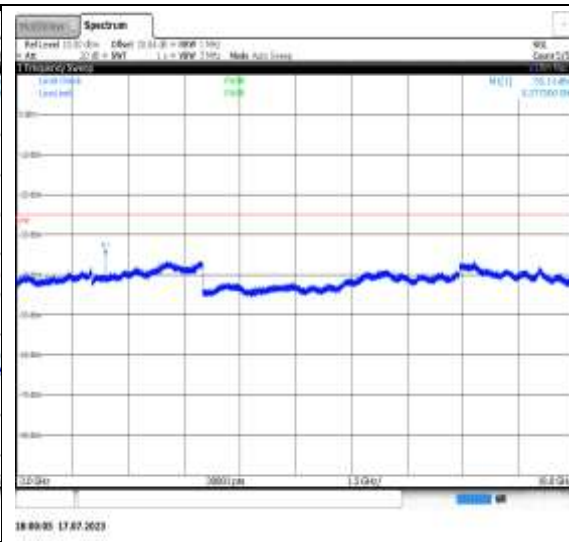
1-N41-PC3-30-100-H-13-N/A-DFT-256QAM-Edge_1RB_Left-1@0-18000-26500-Ant1-26182.95--38.08--25-PASS



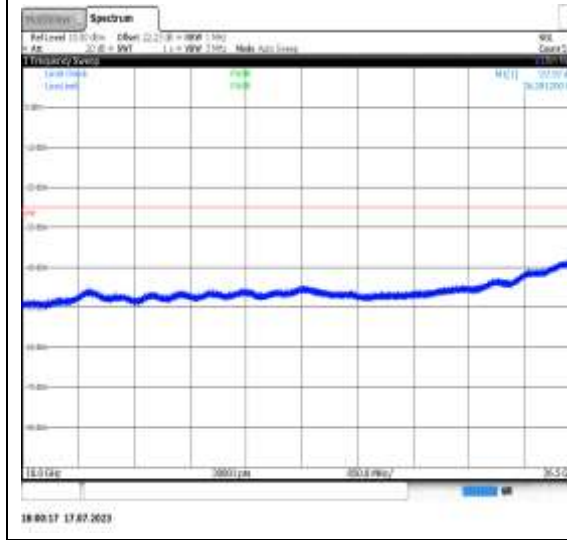
1-N41-PC3-30-100-H-14-N/A-DFT-256QAM-Edge_1RB_Right-1@272-30-1000-Ant1-546.62--55.22--35-PASS



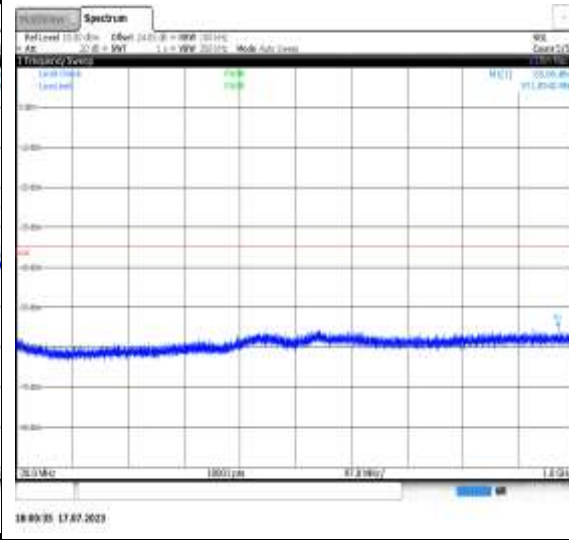
1-N41-PC3-30-100-H-14-N/A-DFT-256QAM-Edge_1RB_Right-1@272-1000-3000-Ant1-2987.60--47.57--25-PASS



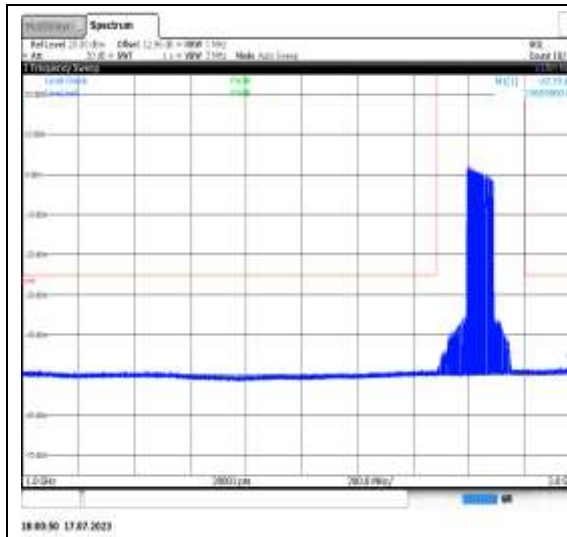
1-N41-PC3-30-100-H-14-N/A-DFT-256QAM-Edge_1RB_Right-1@272-3000-18000-Ant1-5377.50--35.14--25-PASS



1-N41-PC3-30-100-H-14-N/A-DFT-256QAM-Edge_1RB_Right-1@272-18000-26500-Ant1-26391.20--37.97--25-PASS

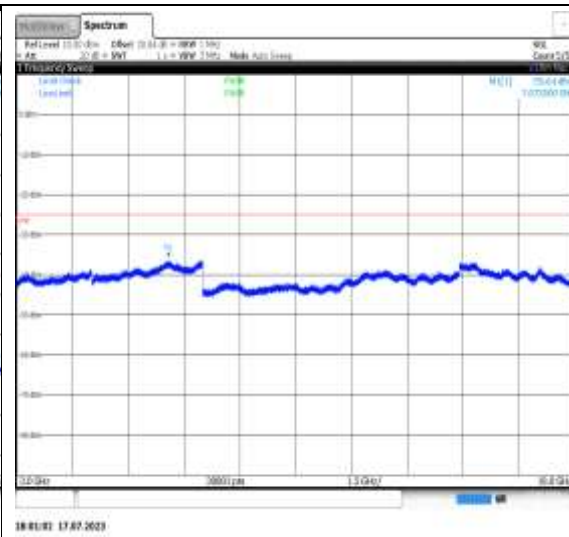


1-N41-PC3-30-100-H-15-N/A-DFT-256QAM-Outer_Full-270@0-30-1000-Ant1-971.09--55.06--35-PASS



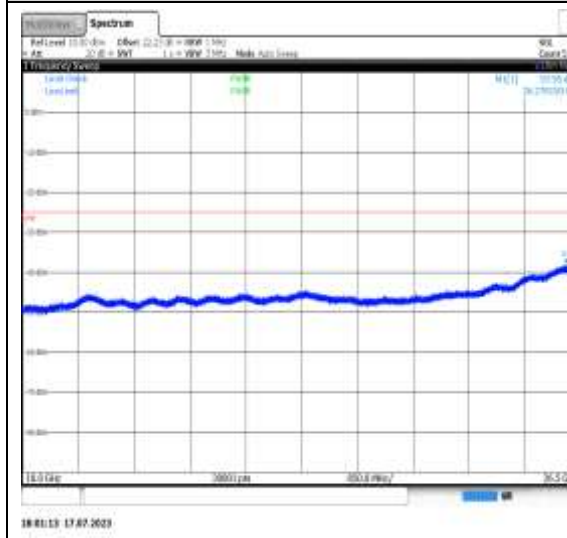
18:00:50 17.07.2023

1-N41-PC3-30-100-H-15-N/A-DFT-256QAM-Outer_Full-270@0-1000-3000-Ant1-2965.90-47.79--25-PASS



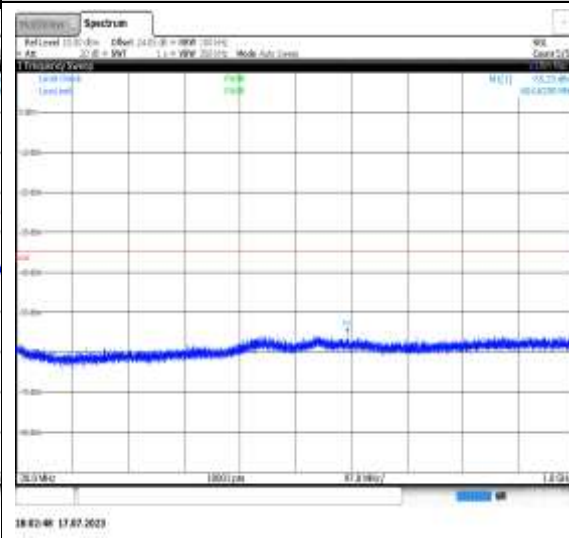
18:01:01 17.07.2023

1-N41-PC3-30-100-H-15-N/A-DFT-256QAM-Outer_Full-270@0-3000-18000-Ant1-7073.50--35.64--25-PASS



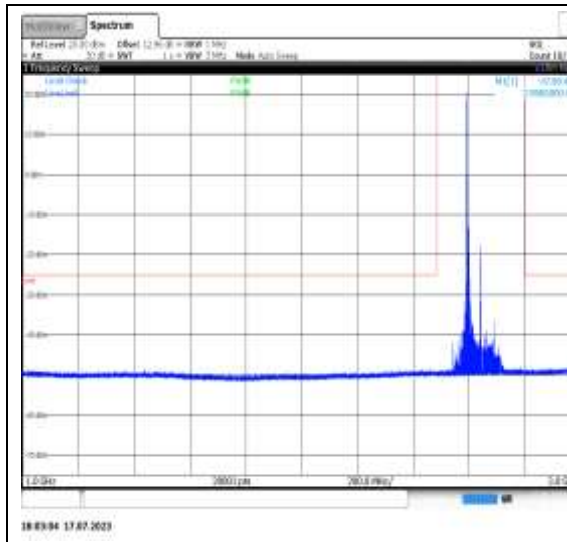
18:01:13 17.07.2023

1-N41-PC3-30-100-H-15-N/A-DFT-256QAM-Outer_Full-270@0-18000-26500-Ant1-26278.15--37.95--25-PASS



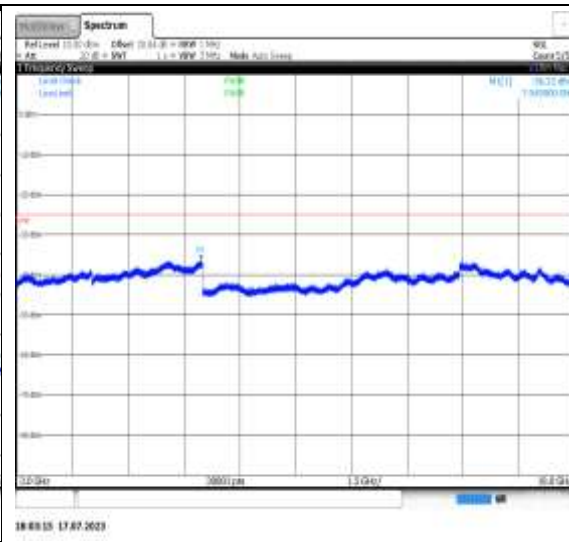
18:02:48 17.07.2023

1-N41-PC3-30-100-H-16-N/A-CP-QPSK-Edge_1RB_Left-1@0-30-1000-Ant1-604.63--55.23--35-PASS



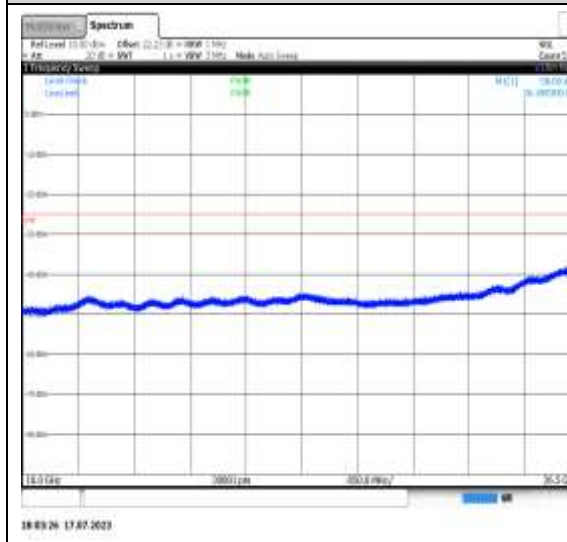
18/09/04 17:07:2023

1-N41-PC3-30-100-H-16-N/A-CP-QPSK-
Edge_1RB_Left-1@0-1000-3000-Ant1-
2988.50--47.80--25-PASS



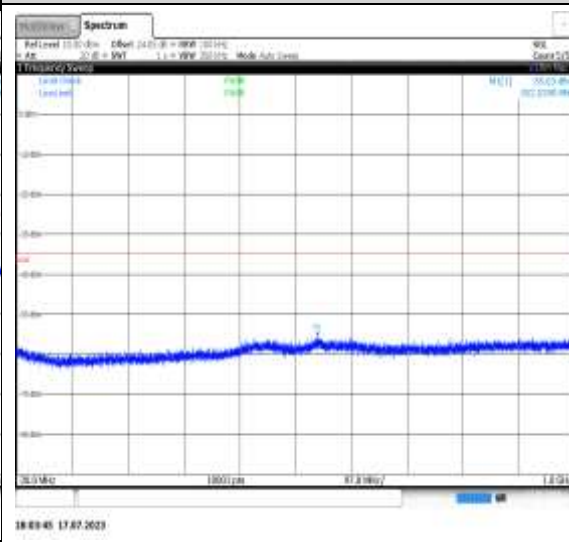
18/09/05 17:07:2023

1-N41-PC3-30-100-H-16-N/A-CP-QPSK-
Edge_1RB_Left-1@0-3000-18000-Ant1-
7949.00--36.22--25-PASS



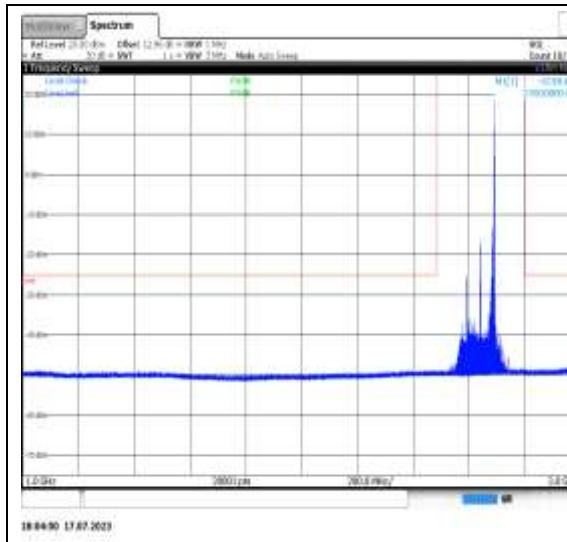
18/09/26 17:07:2023

1-N41-PC3-30-100-H-16-N/A-CP-QPSK-
Edge_1RB_Left-1@0-18000-26500-Ant1-
26498.30--38.05--25-PASS

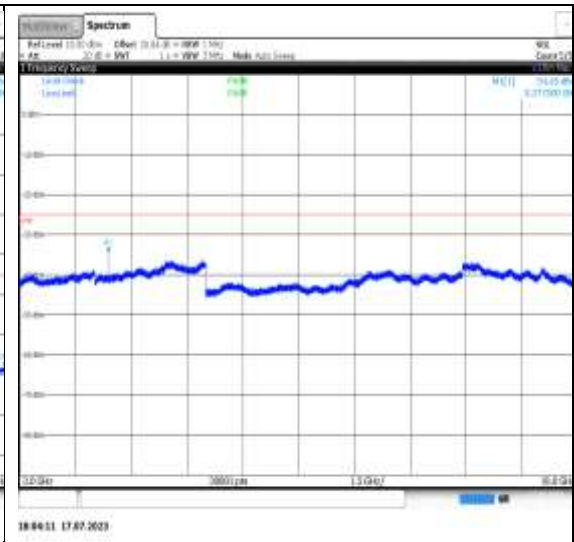


18/09/05 17:07:2023

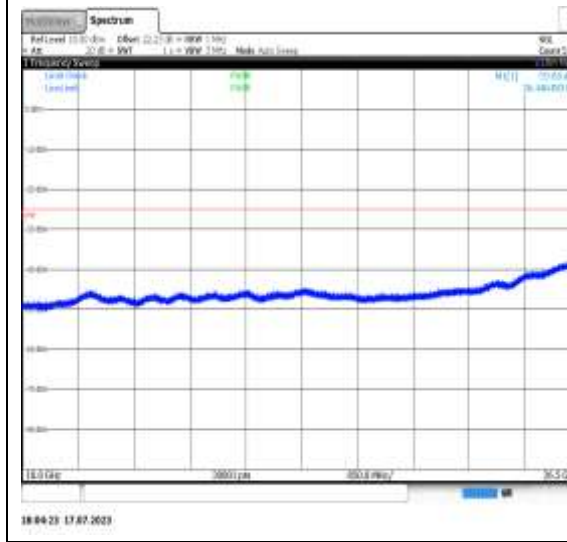
1-N41-PC3-30-100-H-17-N/A-CP-QPSK-
Edge_1RB_Right-1@272-30-1000-Ant1-
552.54--55.63--35-PASS



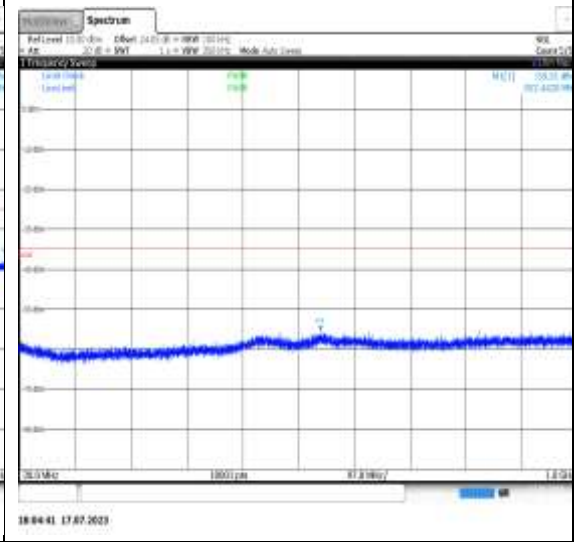
1-N41-PC3-30-100-H-17-N/A-CP-QPSK-
Edge_1RB_Right-1@272-1000-3000-Ant1-
2981.00--47.88--25-PASS



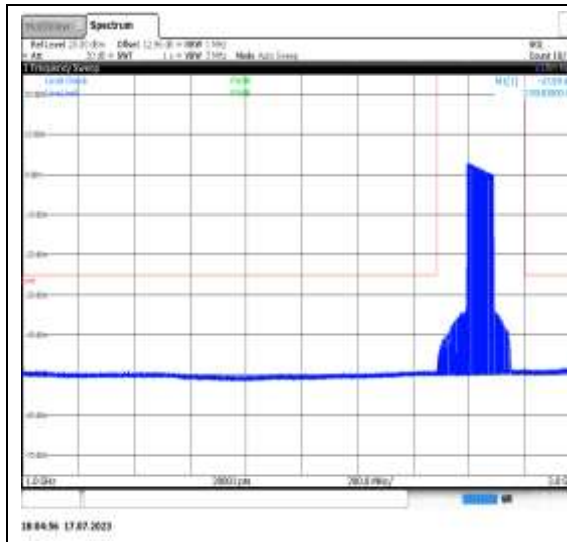
1-N41-PC3-30-100-H-17-N/A-CP-QPSK-
Edge_1RB_Right-1@272-3000-18000-Ant1-
5377.50--34.45--25-PASS



1-N41-PC3-30-100-H-17-N/A-CP-QPSK-
Edge_1RB_Right-1@272-18000-26500-
Ant1-26446.45--37.65--25-PASS

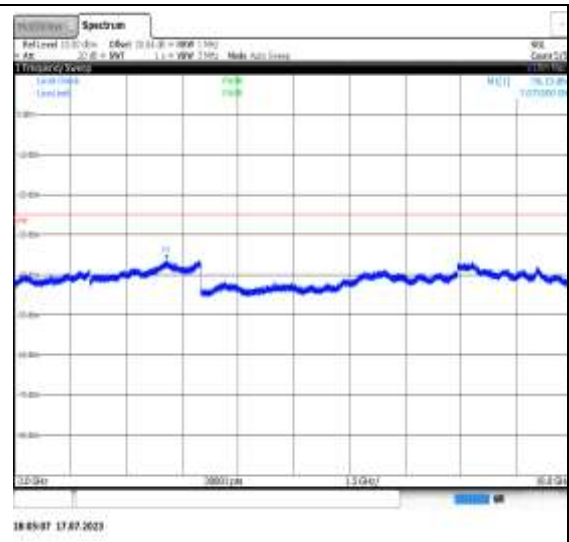


1-N41-PC3-30-100-H-18-N/A-CP-QPSK-
Outer_Full-273@0-30-1000-Ant1-552.44--
55.31--35-PASS



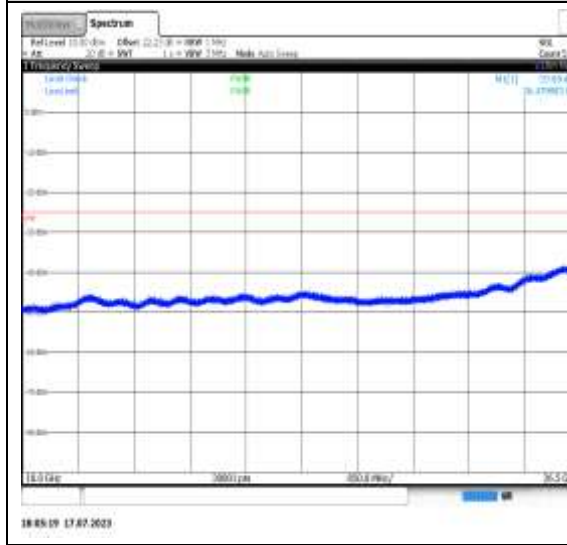
18 04 56 17.07.2023

1-N41-PC3-30-100-H-18-N/A-CP-QPSK-
Outer_Full-273@0-1000-3000-Ant1-2984.00-
-47.89--25-PASS



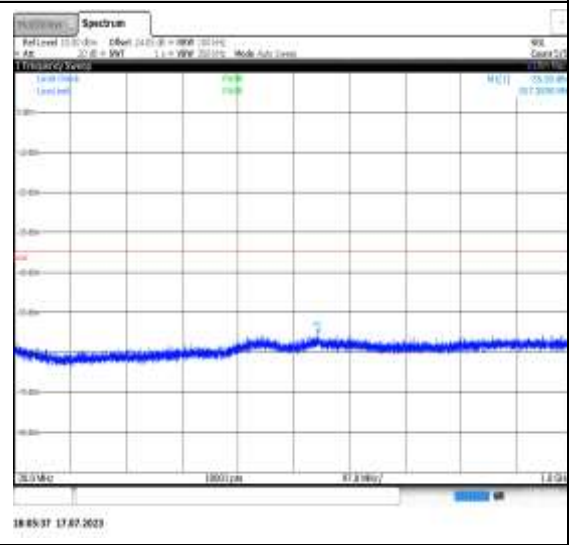
18 05 07 17.07.2023

1-N41-PC3-30-100-H-18-N/A-CP-QPSK-
Outer_Full-273@0-3000-18000-Ant1-
7075.50--36.13--25-PASS



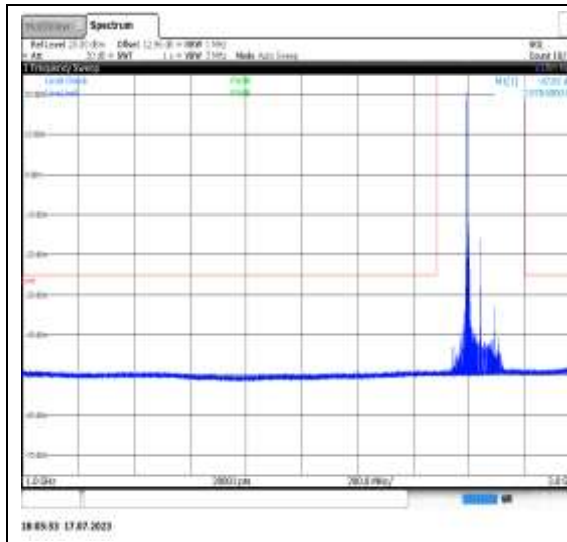
18 05 19 17.07.2023

1-N41-PC3-30-100-H-18-N/A-CP-QPSK-
Outer_Full-273@0-18000-26500-Ant1-
26479.88--37.69--25-PASS

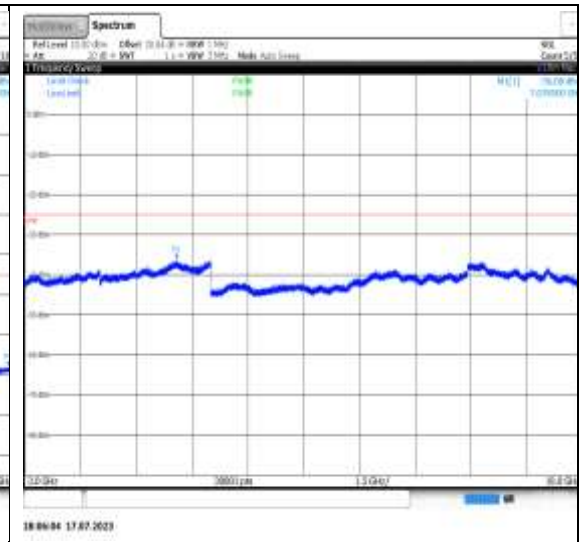


18 05 37 17.07.2023

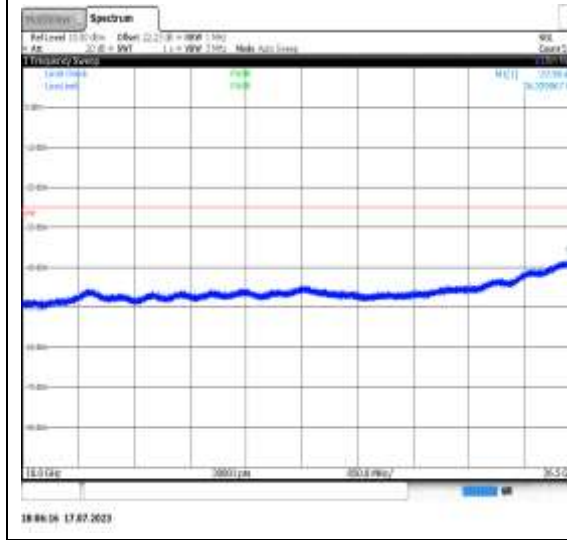
1-N41-PC3-30-100-H-19-N/A-CP-16QAM-
Edge_1RB_Left-1@0-30-1000-Ant1-557.39--
55.50--35-PASS



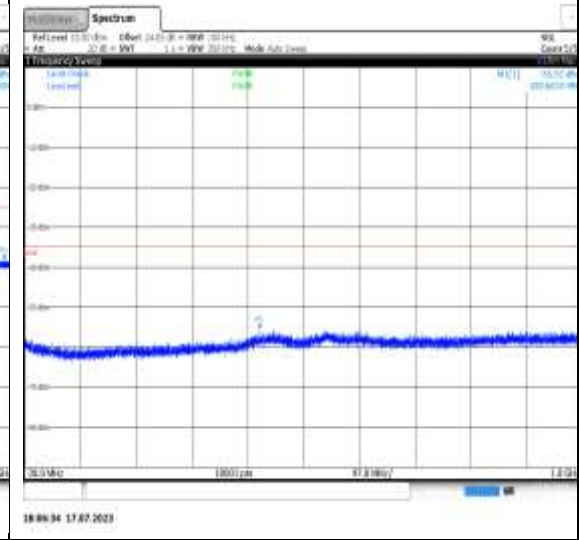
1-N41-PC3-30-100-H-19-N/A-CP-16QAM-Edge_1RB_Left-1@0-1000-3000-Ant1-2978.40--47.81--25-PASS



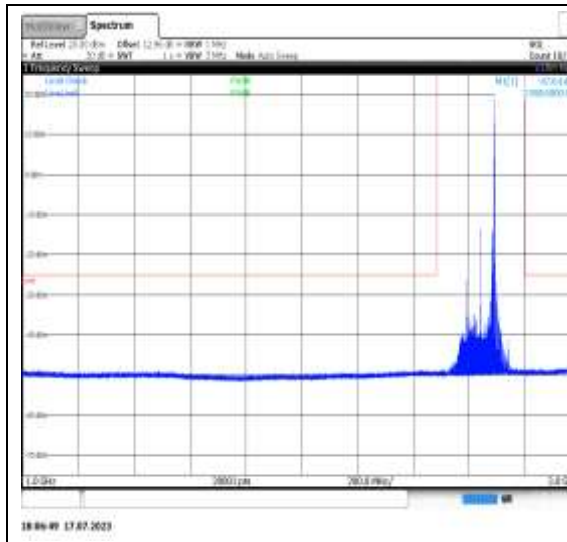
1-N41-PC3-30-100-H-19-N/A-CP-16QAM-Edge_1RB_Left-1@0-3000-18000-Ant1-7078.50--36.08--25-PASS



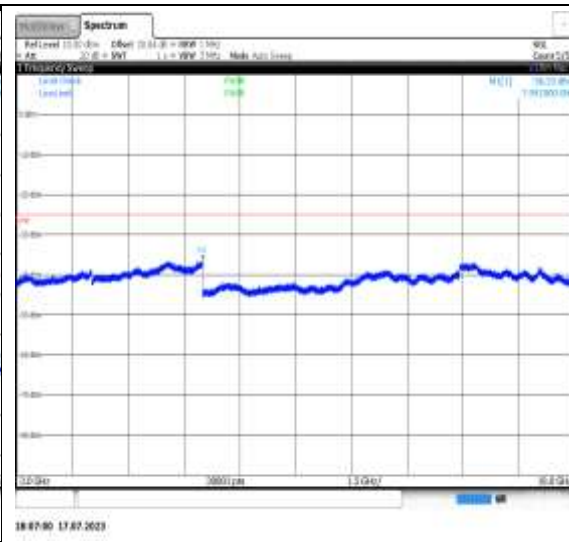
1-N41-PC3-30-100-H-19-N/A-CP-16QAM-Edge_1RB_Left-1@0-18000-26500-Ant1-26339.07--37.98--25-PASS



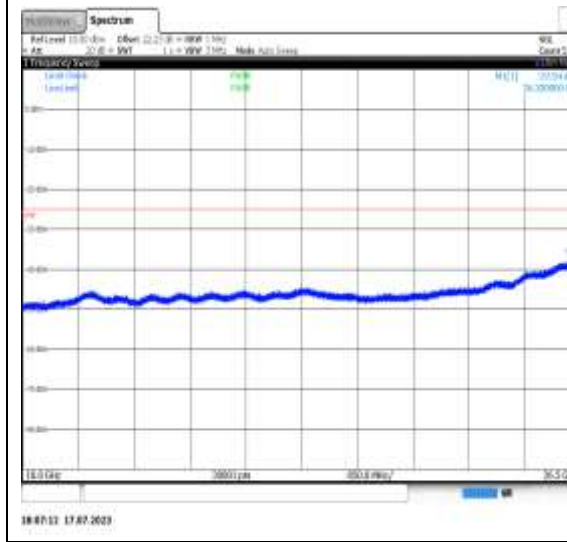
1-N41-PC3-30-100-H-20-N/A-CP-16QAM-Edge_1RB_Right-1@272-30-1000-Ant1-438.66--55.52--35-PASS



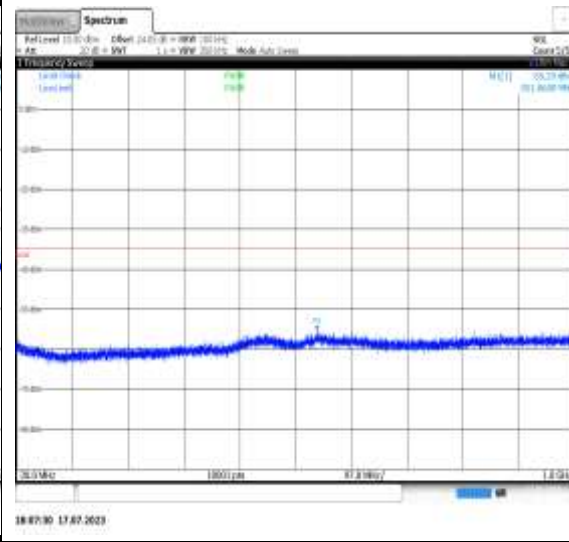
1-N41-PC3-30-100-H-20-N/A-CP-16QAM-Edge_1RB_Right-1@272-1000-3000-Ant1-2985.40--47.64--25-PASS



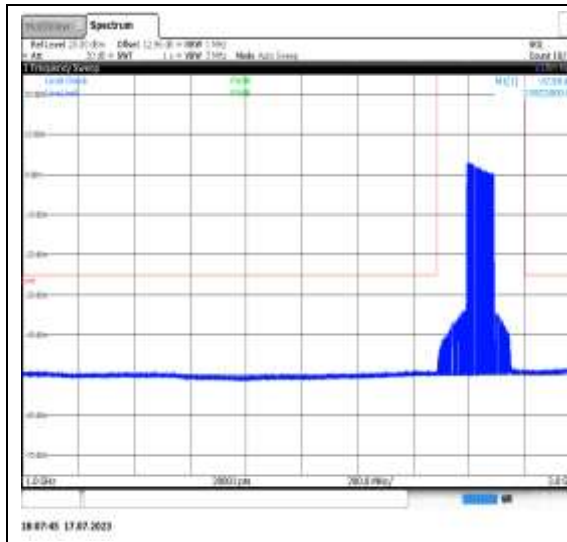
1-N41-PC3-30-100-H-20-N/A-CP-16QAM-Edge_1RB_Right-1@272-3000-18000-Ant1-7991.00--36.33--25-PASS



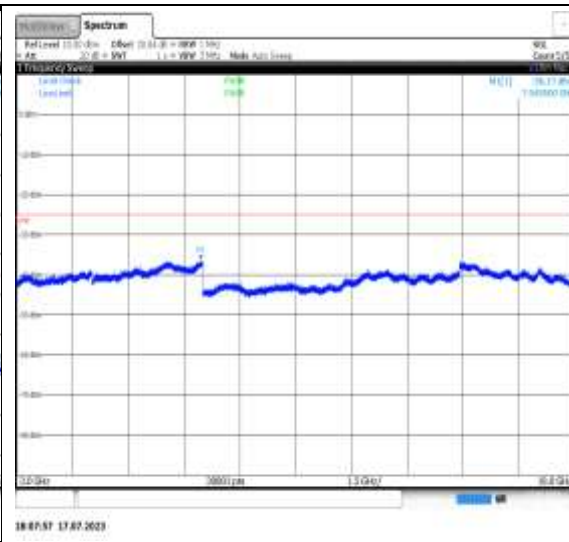
1-N41-PC3-30-100-H-20-N/A-CP-16QAM-Edge_1RB_Right-1@272-18000-26500-Ant1-26330.00--37.94--25-PASS



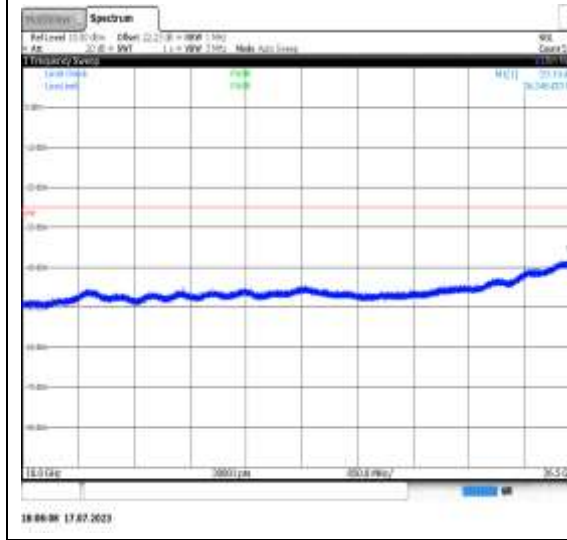
1-N41-PC3-30-100-H-21-N/A-CP-16QAM-Outer_Full-273@0-30-1000-Ant1-551.86--55.29--35-PASS



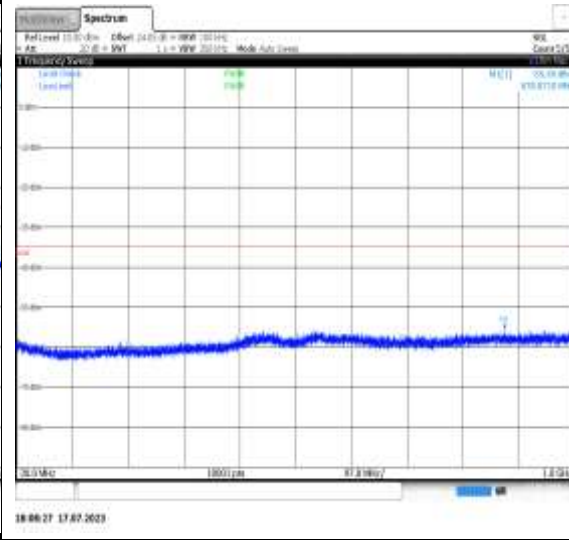
1-N41-PC3-30-100-H-21-N/A-CP-16QAM-Outer_Full-273@0-1000-3000-Ant1-2982.30-47.88--25-PASS



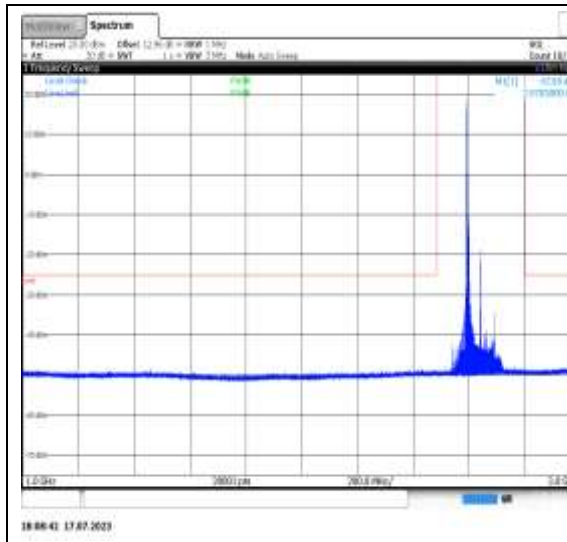
1-N41-PC3-30-100-H-21-N/A-CP-16QAM-Outer_Full-273@0-3000-18000-Ant1-7949.50--36.17--25-PASS



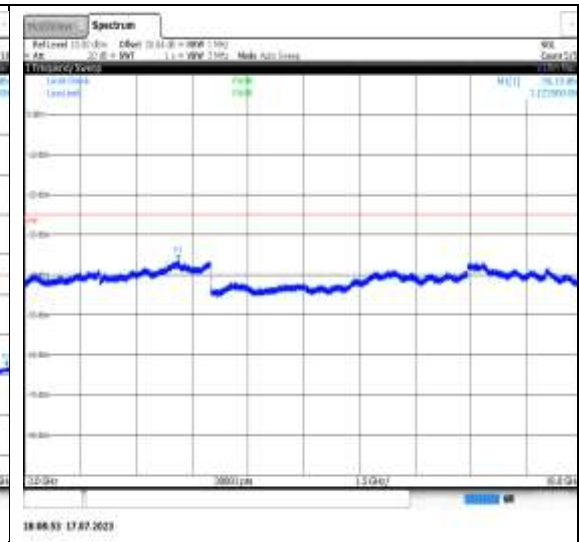
1-N41-PC3-30-100-H-21-N/A-CP-16QAM-Outer_Full-273@0-18000-26500-Ant1-26346.43--37.74--25-PASS



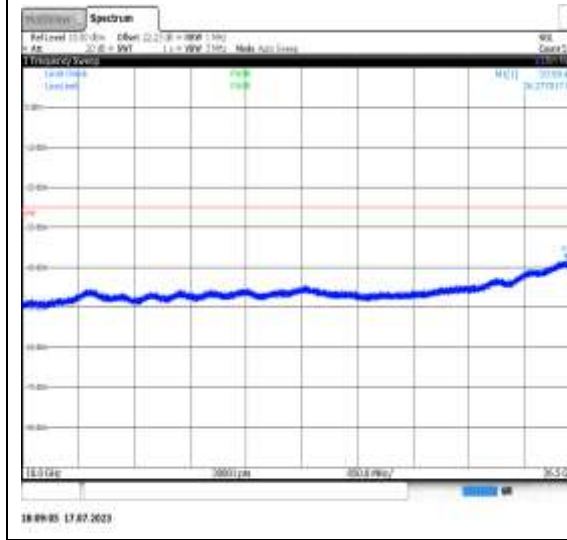
1-N41-PC3-30-100-H-22-N/A-CP-64QAM-Edge_1RB_Left-1@0-30-1000-Ant1-878.07--55.49--35-PASS



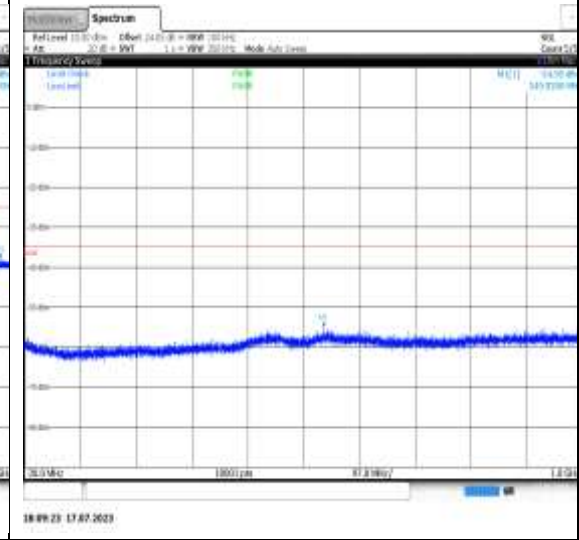
1-N41-PC3-30-100-H-22-N/A-CP-64QAM-Edge_1RB_Left-1@0-1000-3000-Ant1-2970.30--47.85--25-PASS



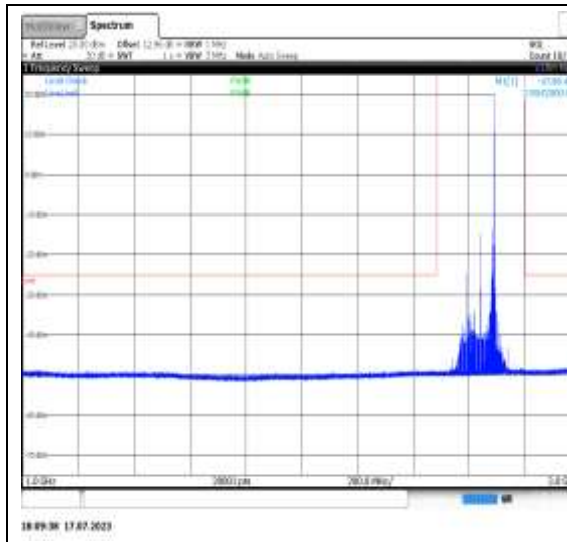
1-N41-PC3-30-100-H-22-N/A-CP-64QAM-Edge_1RB_Left-1@0-3000-18000-Ant1-7122.00--36.19--25-PASS



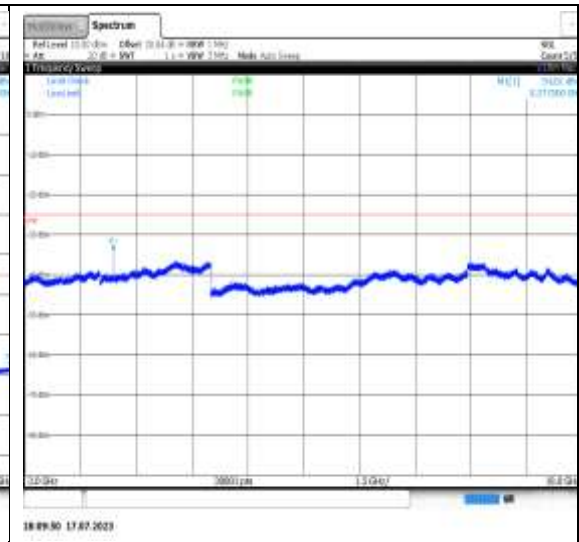
1-N41-PC3-30-100-H-22-N/A-CP-64QAM-Edge_1RB_Left-1@0-18000-26500-Ant1-26277.02--37.89--25-PASS



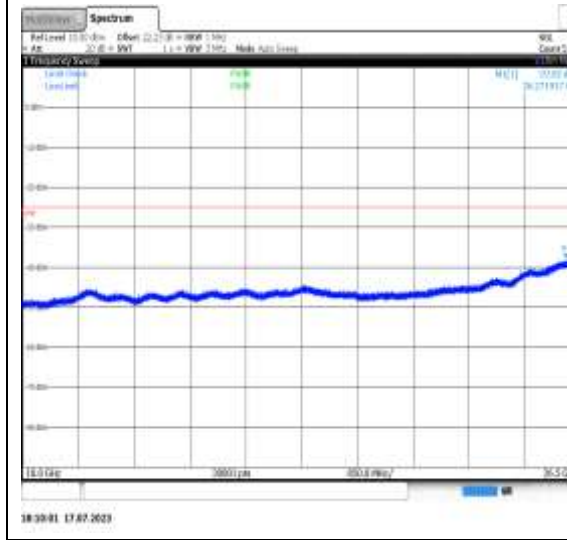
1-N41-PC3-30-100-H-23-N/A-CP-64QAM-Edge_1RB_Right-1@272-30-1000-Ant1-549.92--54.95--35-PASS



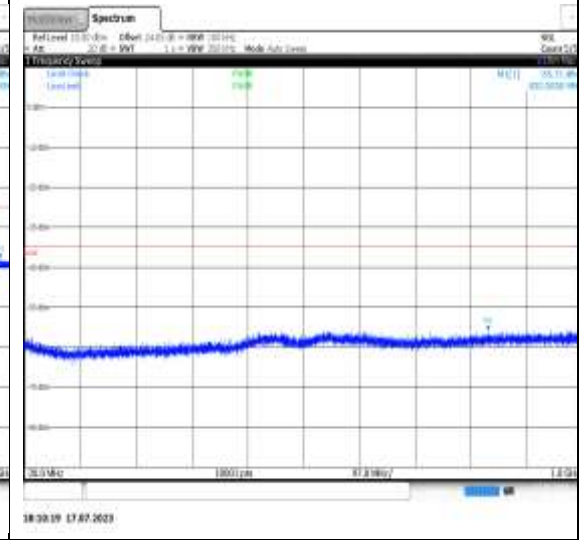
1-N41-PC3-30-100-H-23-N/A-CP-64QAM-Edge_1RB_Right-1@272-1000-3000-Ant1-2984.20--47.86--25-PASS



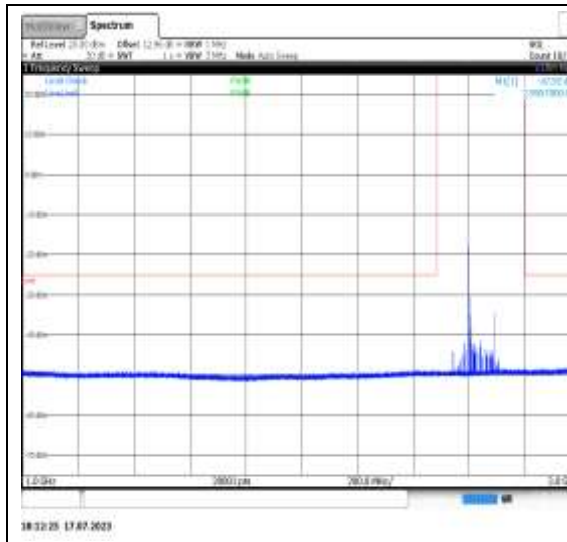
1-N41-PC3-30-100-H-23-N/A-CP-64QAM-Edge_1RB_Right-1@272-3000-18000-Ant1-5377.50--34.01--25-PASS



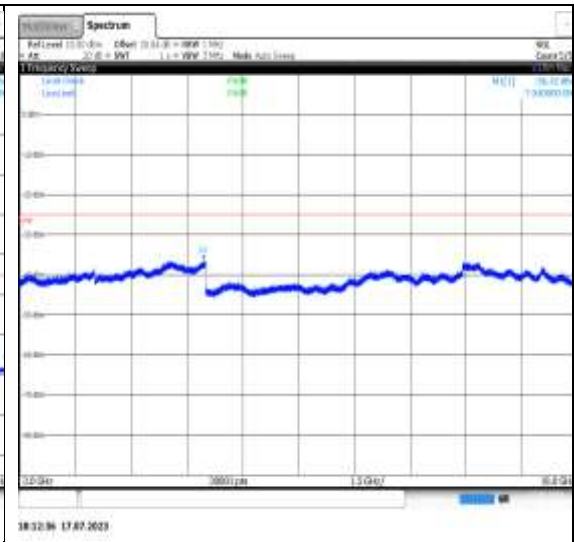
1-N41-PC3-30-100-H-23-N/A-CP-64QAM-Edge_1RB_Right-1@272-18000-26500-Ant1-26271.92--37.82--25-PASS



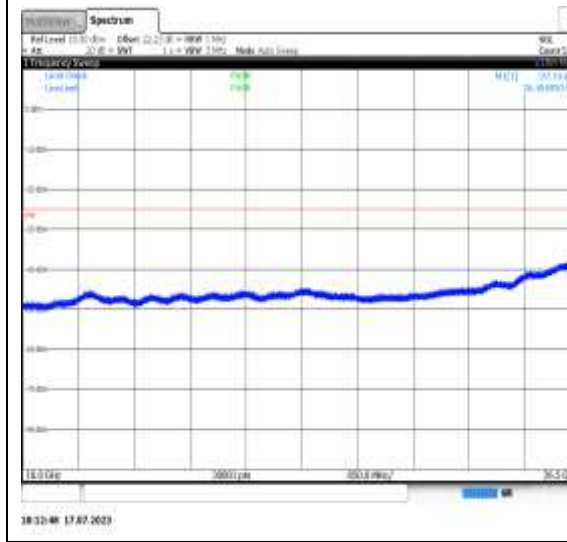
1-N41-PC3-30-100-H-24-N/A-CP-64QAM-Outer_Full-273@0-30-1000-Ant1-835.59--55.71--35-PASS



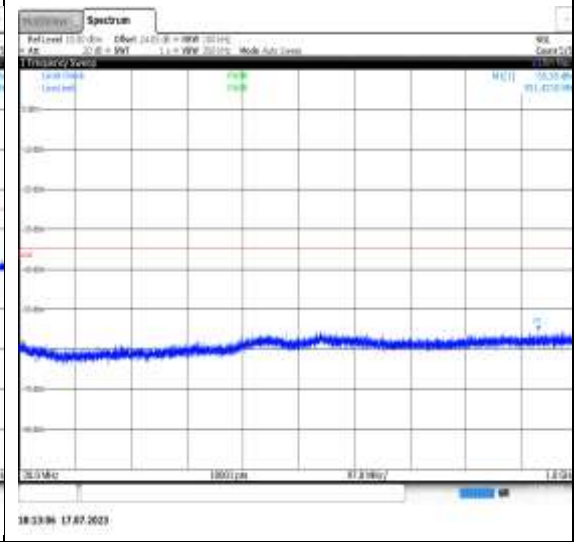
1-N41-PC3-30-100-H-25-N/A-CP-256QAM-Edge_1RB_Left-1@0-1000-3000-Ant1-2995.70--47.92--25-PASS



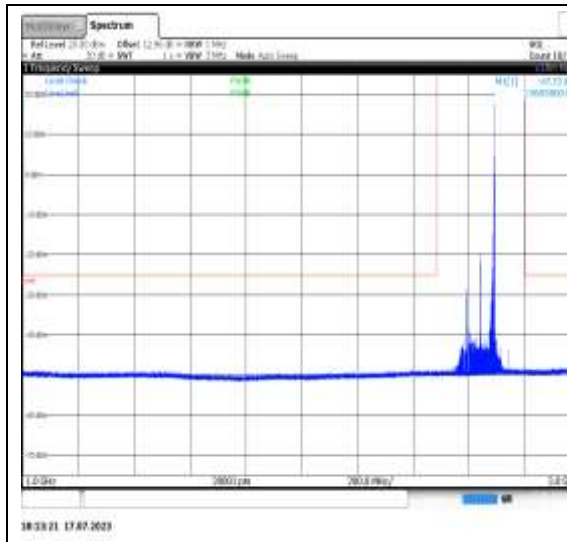
1-N41-PC3-30-100-H-25-N/A-CP-256QAM-Edge_1RB_Left-1@0-3000-18000-Ant1-7940.00--36.42--25-PASS



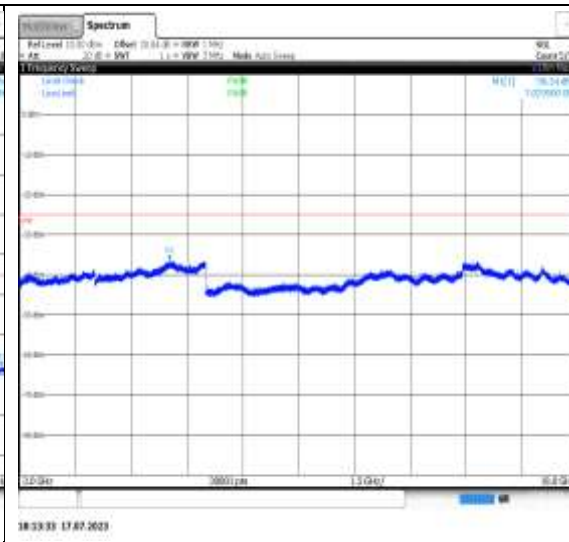
1-N41-PC3-30-100-H-25-N/A-CP-256QAM-Edge_1RB_Left-1@0-18000-26500-Ant1-26494.05--37.74--25-PASS



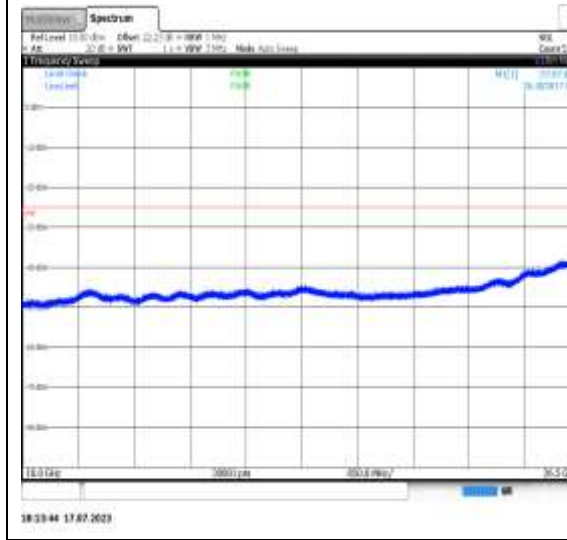
1-N41-PC3-30-100-H-26-N/A-CP-256QAM-Edge_1RB_Right-1@272-30-1000-Ant1-931.42--55.35--35-PASS



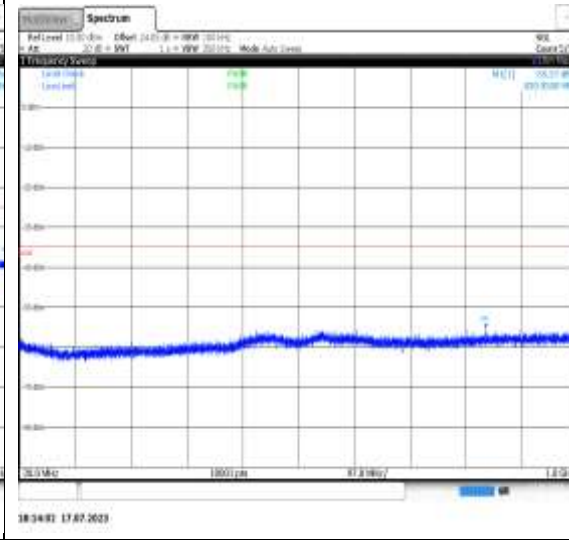
1-N41-PC3-30-100-H-26-N/A-CP-256QAM-Edge_1RB_Right-1@272-1000-3000-Ant1-2969.30--47.72--25-PASS



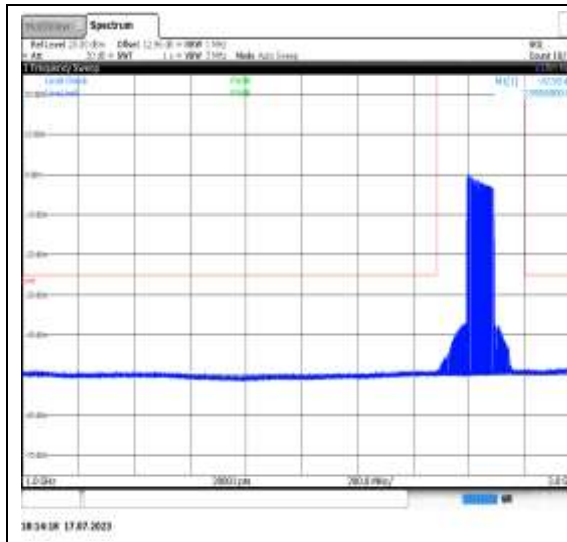
1-N41-PC3-30-100-H-26-N/A-CP-256QAM-Edge_1RB_Right-1@272-3000-18000-Ant1-7029.50--36.34--25-PASS



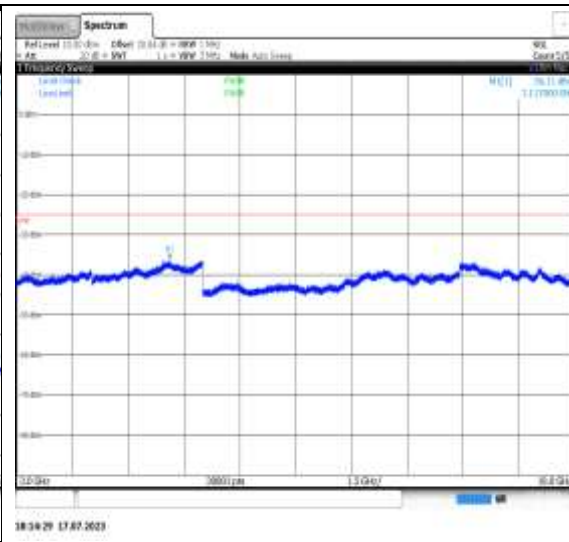
1-N41-PC3-30-100-H-26-N/A-CP-256QAM-Edge_1RB_Right-1@272-18000-26500-Ant1-26453.82--37.87--25-PASS



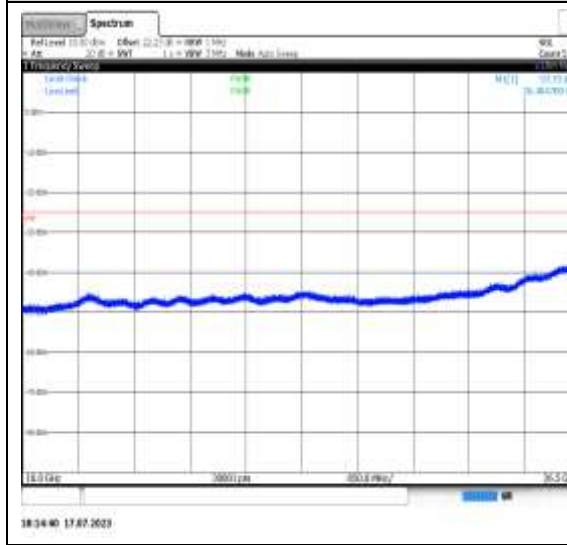
1-N41-PC3-30-100-H-27-N/A-CP-256QAM-Outer_Full-273@0-30-1000-Ant1-839.95--55.37--35-PASS



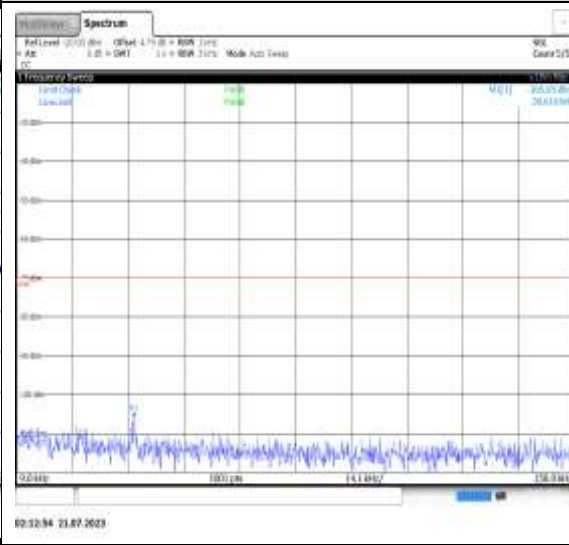
1-N41-PC3-30-100-H-27-N/A-CP-256QAM-Outer_Full-273@0-1000-3000-Ant1-2995.80-47.93--25-PASS



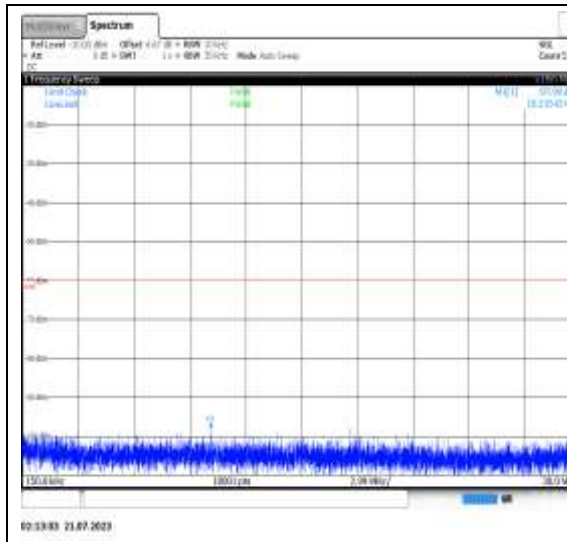
1-N41-PC3-30-100-H-27-N/A-CP-256QAM-Outer_Full-273@0-3000-18000-Ant1-7117.00--36.11--25-PASS



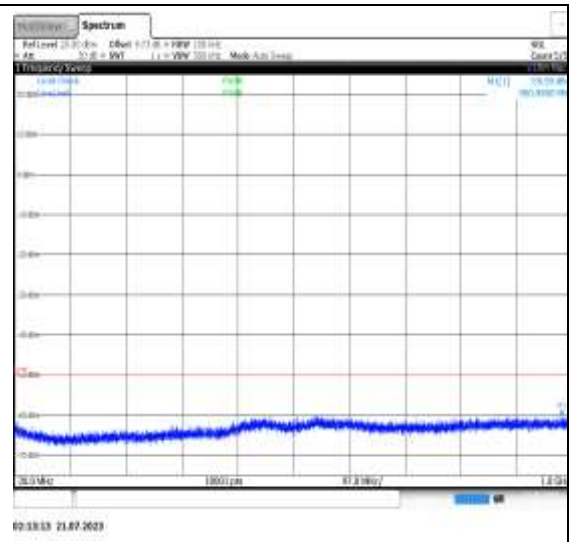
1-N41-PC3-30-100-H-27-N/A-CP-256QAM-Outer_Full-273@0-18000-26500-Ant1-26484.70--37.73--25-PASS



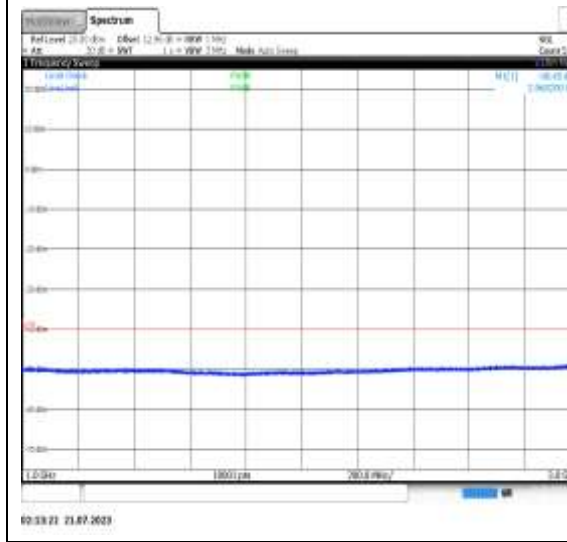
1-N48-PC3-30-20-L-1-N/A-DFT-PI2BPSK-Edge_1RB_Left-1@0-0.009-0.15-Ant1-0.04--105.85--70-PASS



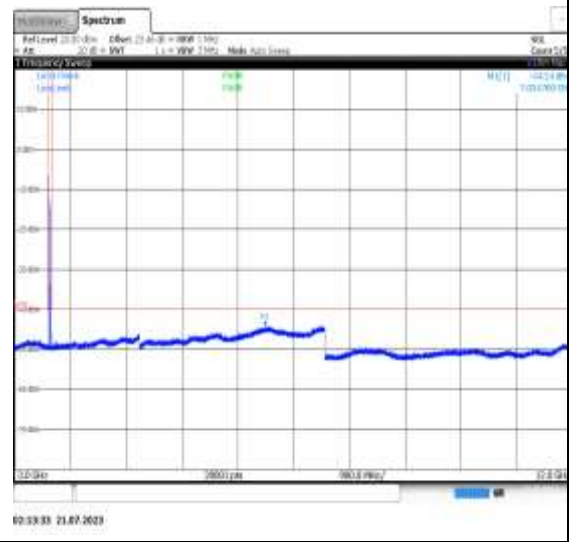
1-N48-PC3-30-20-L-1-N/A-DFT-PI2BPSK-Edge_1RB_Left-1@0-0.15-30-Ant1-14.23--97.99--60-PASS



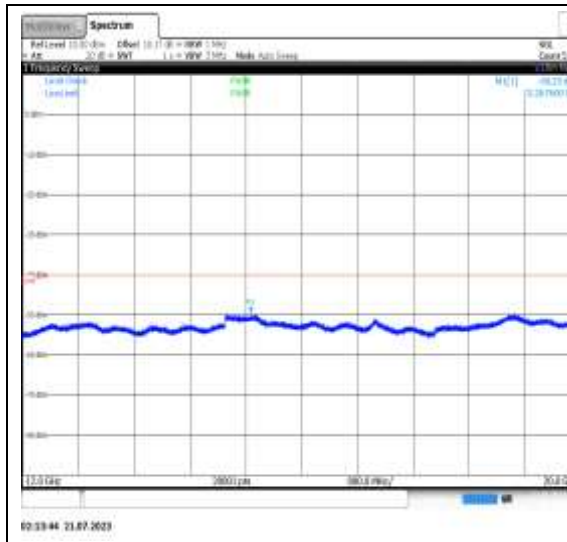
1-N48-PC3-30-20-L-1-N/A-DFT-PI2BPSK-Edge_1RB_Left-1@0-30-1000-Ant1-958.10--59.99--50-PASS



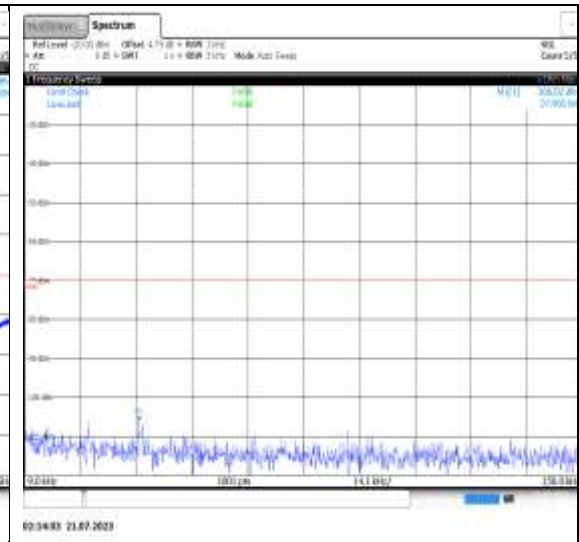
1-N48-PC3-30-20-L-1-N/A-DFT-PI2BPSK-Edge_1RB_Left-1@0-1000-3000-Ant1-2972.20--48.45--40-PASS



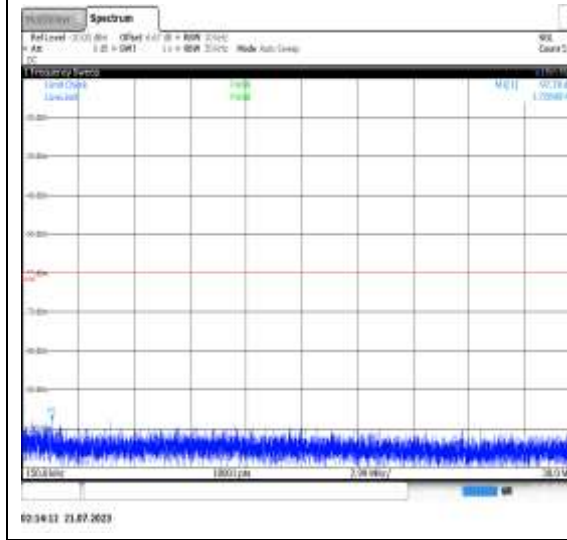
1-N48-PC3-30-20-L-1-N/A-DFT-PI2BPSK-Edge_1RB_Left-1@0-3000-12000-Ant1-7950.45--44.24--40-PASS



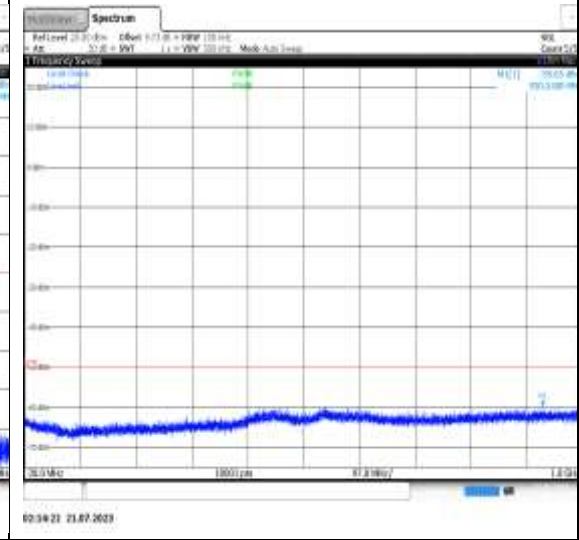
1-N48-PC3-30-20-L-1-N/A-DFT-PI2BPSK-Edge_1RB_Left-1@0-12000-20000-Ant1-18988.00--49.25--40-PASS



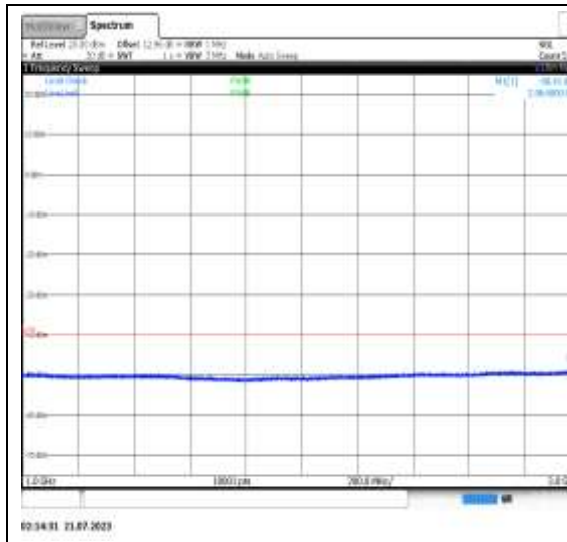
1-N48-PC3-30-20-L-2-N/A-DFT-PI2BPSK-Edge_1RB_Right-1@50-0.009-0.15-Ant1-0.01--106.02--70-PASS



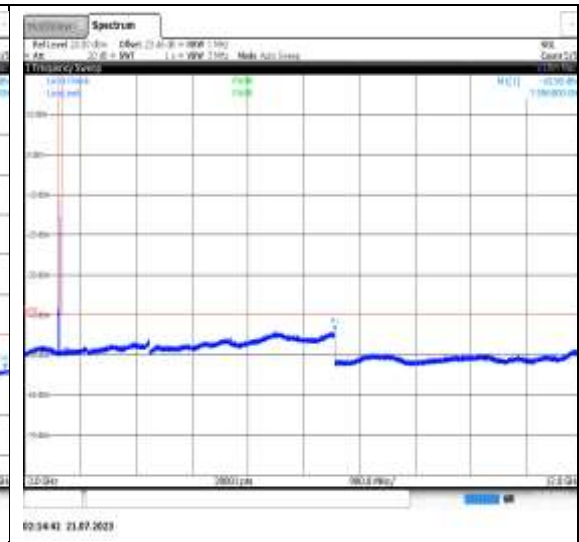
1-N48-PC3-30-20-L-2-N/A-DFT-PI2BPSK-Edge_1RB_Right-1@50-0.15-30-Ant1-1.96--97.78--60-PASS



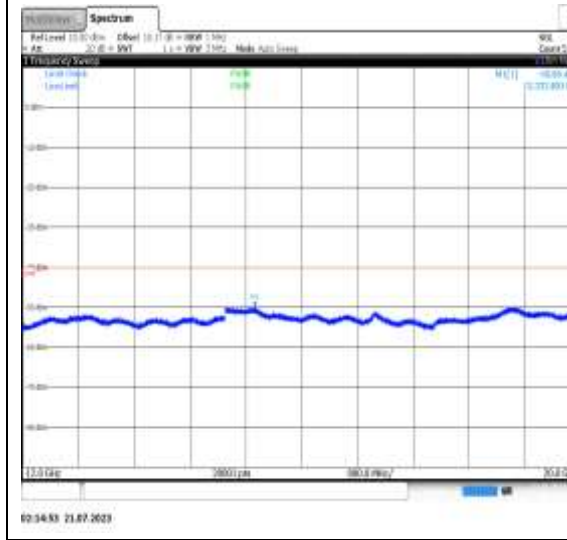
1-N48-PC3-30-20-L-2-N/A-DFT-PI2BPSK-Edge_1RB_Right-1@50-30-1000-Ant1-968.18--59.65--50-PASS



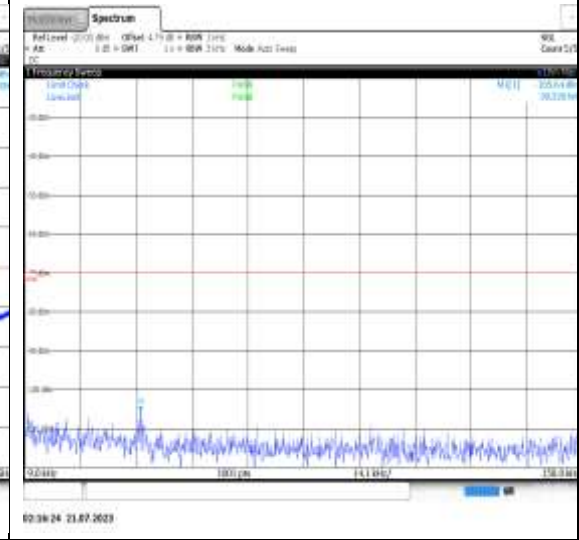
1-N48-PC3-30-20-L-2-N/A-DFT-PI2BPSK-Edge_1RB_Right-1@50-1000-3000-Ant1-2992.60--48.41--40-PASS



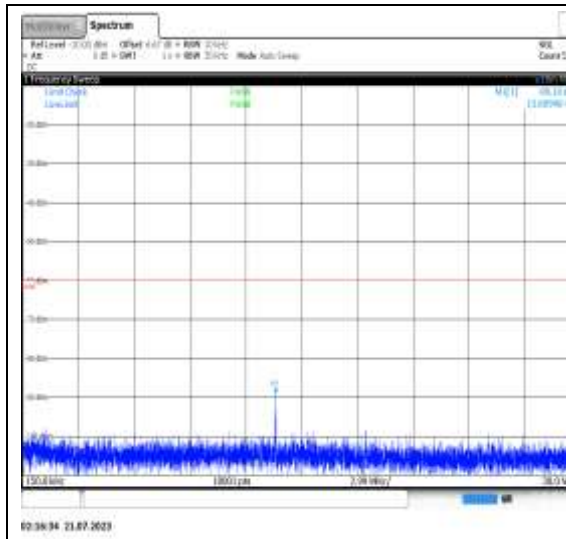
1-N48-PC3-30-20-L-2-N/A-DFT-PI2BPSK-Edge_1RB_Right-1@50-3000-12000-Ant1-7036.05--43.90--40-PASS



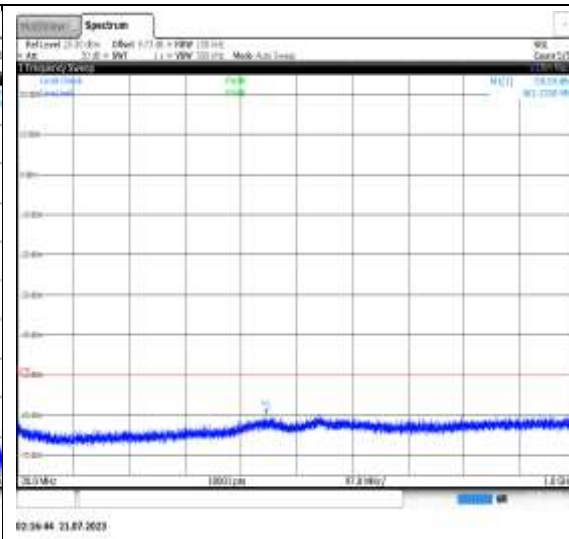
1-N48-PC3-30-20-L-2-N/A-DFT-PI2BPSK-Edge_1RB_Right-1@50-12000-20000-Ant1-18989.60--49.86--40-PASS



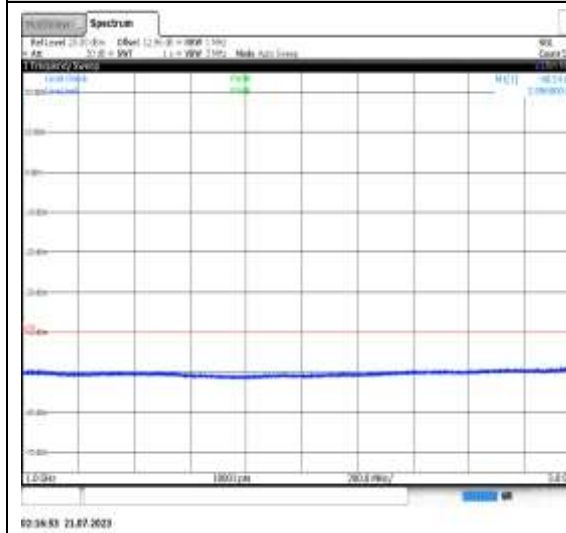
1-N48-PC3-30-20-L-3-N/A-DFT-PI2BPSK-Outer_Full-50@0-0.009-0.15-Ant1-0.04--105.64--70-PASS



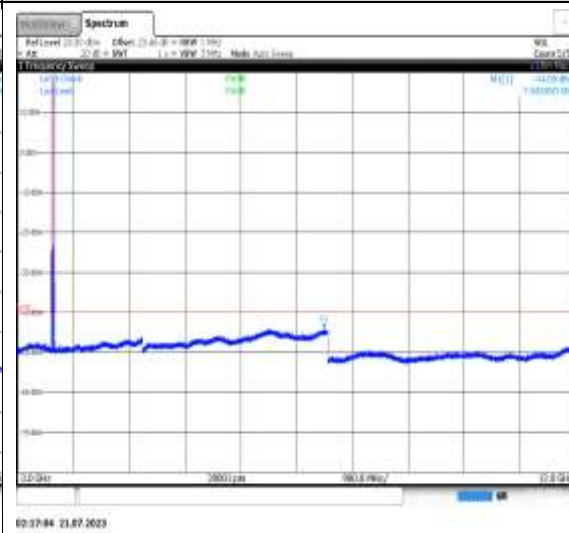
1-N48-PC3-30-20-L-3-N/A-DFT-PI2BPSK-Outer_Full-50@0-0.15-30-Ant1-15.66--89.10--60-PASS



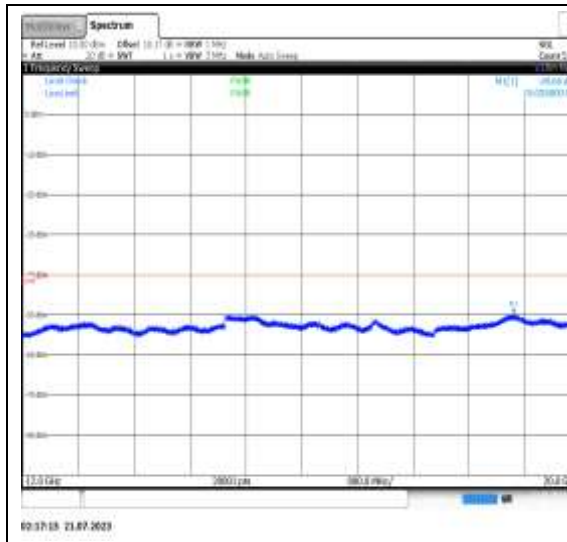
1-N48-PC3-30-20-L-3-N/A-DFT-PI2BPSK-Outer_Full-50@0-30-1000-Ant1-573.78--59.59--50-PASS



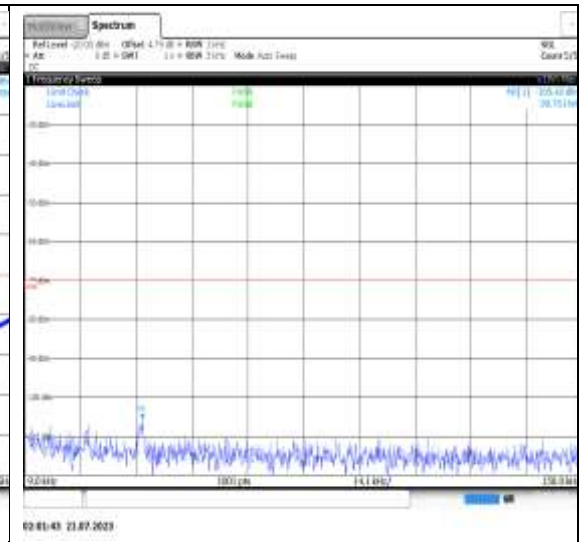
1-N48-PC3-30-20-L-3-N/A-DFT-PI2BPSK-Outer_Full-50@0-1000-3000-Ant1-2989.60--48.24--40-PASS



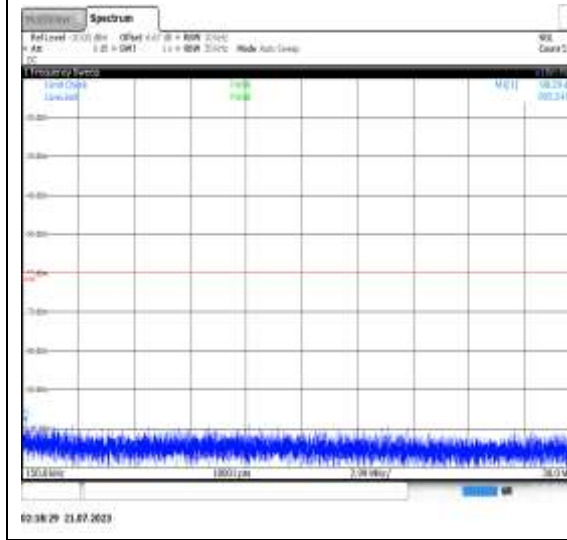
1-N48-PC3-30-20-L-3-N/A-DFT-PI2BPSK-Outer_Full-50@0-3000-12000-Ant1-7121.55--44.09--40-PASS



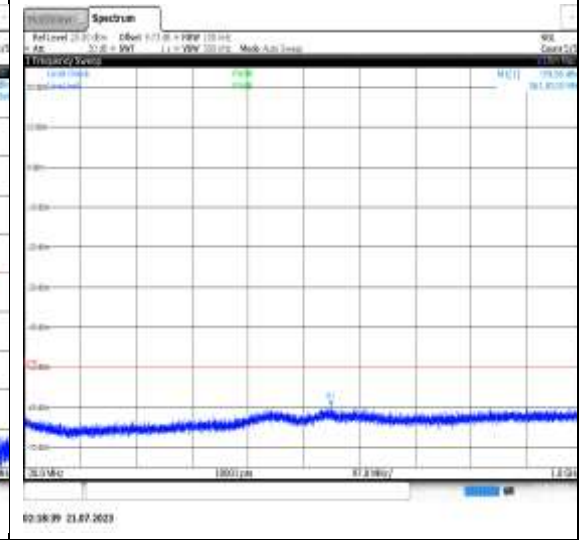
1-N48-PC3-30-20-L-3-N/A-DFT-PI2BPSK-Outer_Full-50@0-12000-20000-Ant1-19008.80--49.66--40-PASS



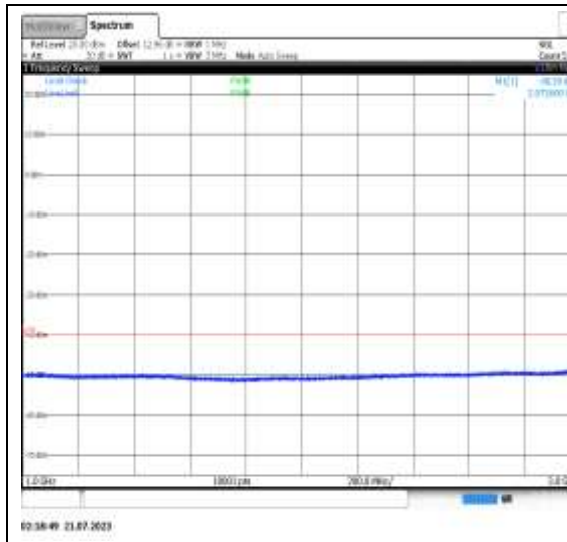
1-N48-PC3-30-20-L-4-N/A-DFT-QPSK-Edge_1RB_Left-1@0-0.009-0.15-Ant1-0.04--105.42--70-PASS



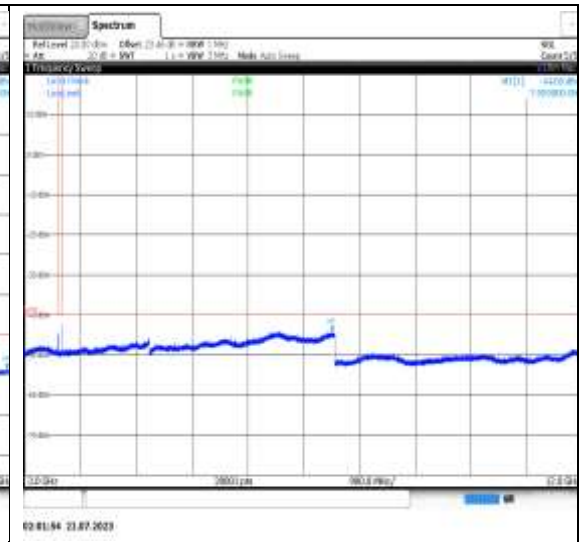
1-N48-PC3-30-20-L-4-N/A-DFT-QPSK-Edge_1RB_Left-1@0-0.15-30-Ant1-0.85--98.29--60-PASS



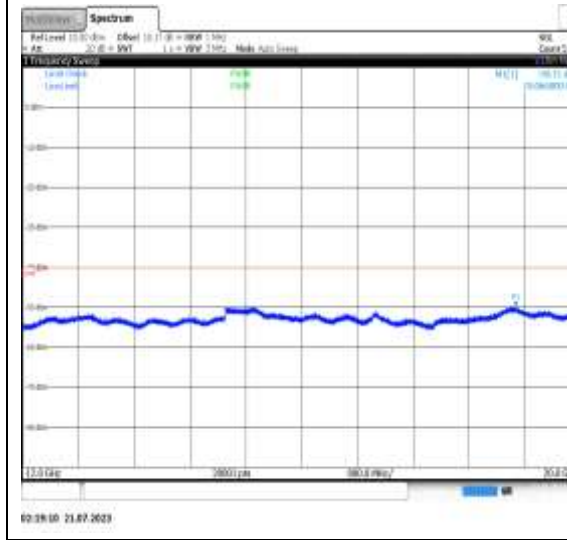
1-N48-PC3-30-20-L-4-N/A-DFT-QPSK-Edge_1RB_Left-1@0-30-1000-Ant1-541.77--59.56--50-PASS



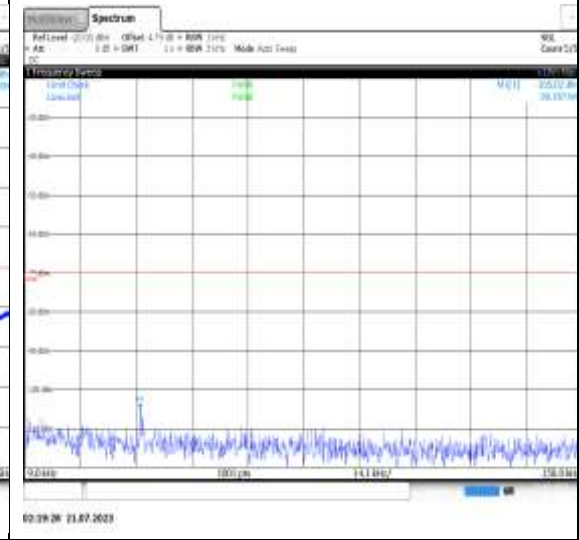
1-N48-PC3-30-20-L-4-N/A-DFT-QPSK-Edge_1RB_Left-1@0-1000-3000-Ant1-2972.80--48.39--40-PASS



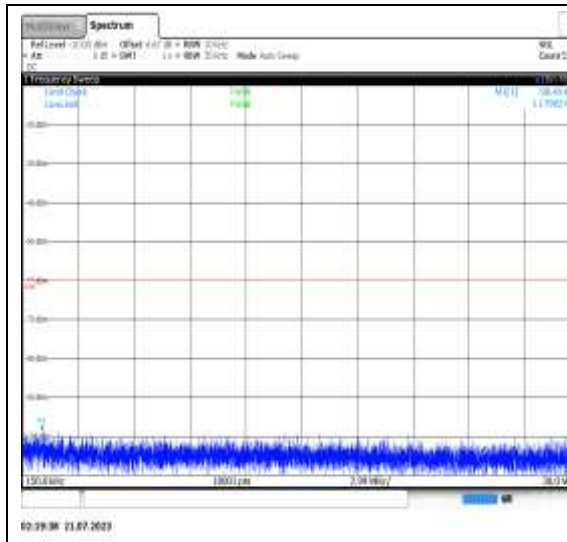
1-N48-PC3-30-20-L-4-N/A-DFT-QPSK-Edge_1RB_Left-1@0-3000-12000-Ant1-7949.55--44.05--40-PASS



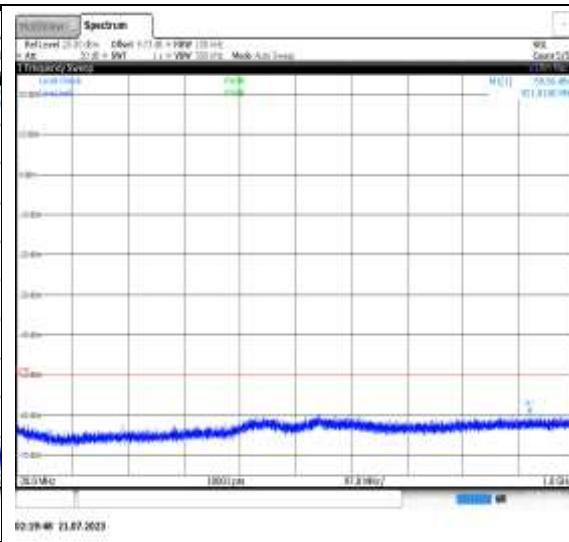
1-N48-PC3-30-20-L-4-N/A-DFT-QPSK-Edge_1RB_Left-1@0-12000-20000-Ant1-19055.20--49.71--40-PASS



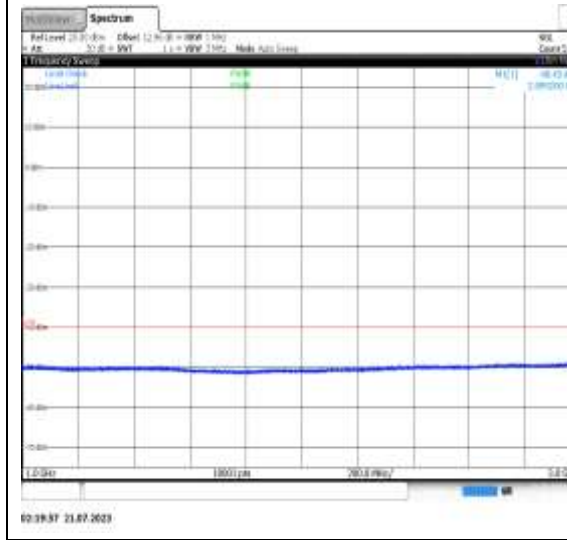
1-N48-PC3-30-20-L-5-N/A-DFT-QPSK-Edge_1RB_Right-1@50-0.009-0.15-Ant1-0.04--105.02--70-PASS



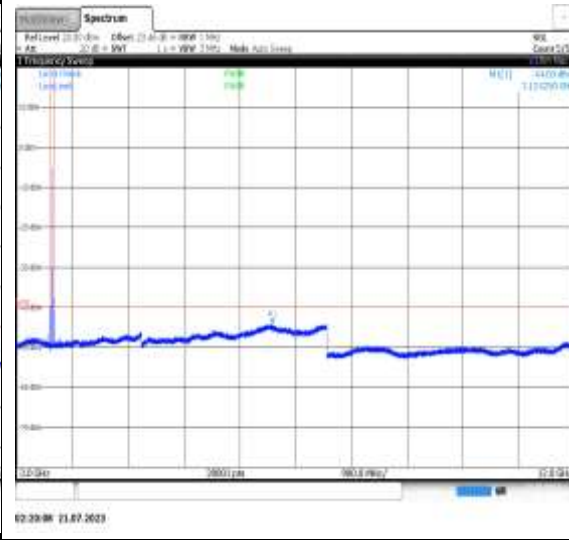
1-N48-PC3-30-20-L-5-N/A-DFT-QPSK-Edge_1RB_Right-1@50-0.15-30-Ant1-0.78--98.49--60-PASS



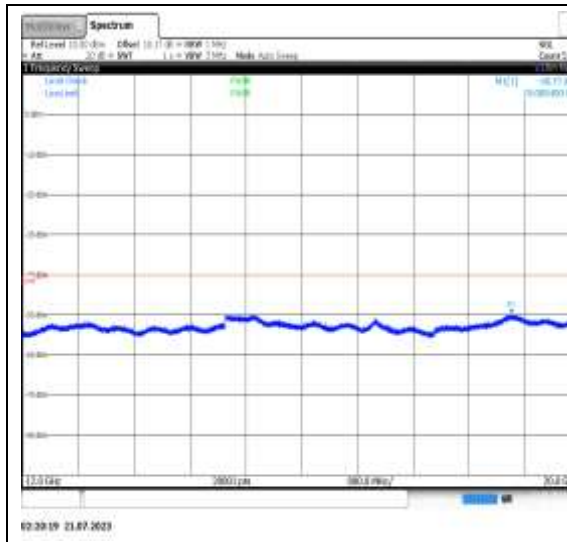
1-N48-PC3-30-20-L-5-N/A-DFT-QPSK-Edge_1RB_Right-1@50-30-1000-Ant1-984.09--59.56--50-PASS



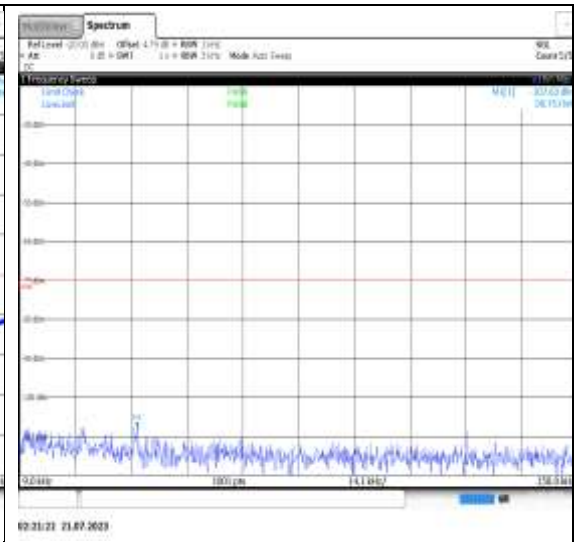
1-N48-PC3-30-20-L-5-N/A-DFT-QPSK-Edge_1RB_Right-1@50-1000-3000-Ant1-2998.60--48.43--40-PASS



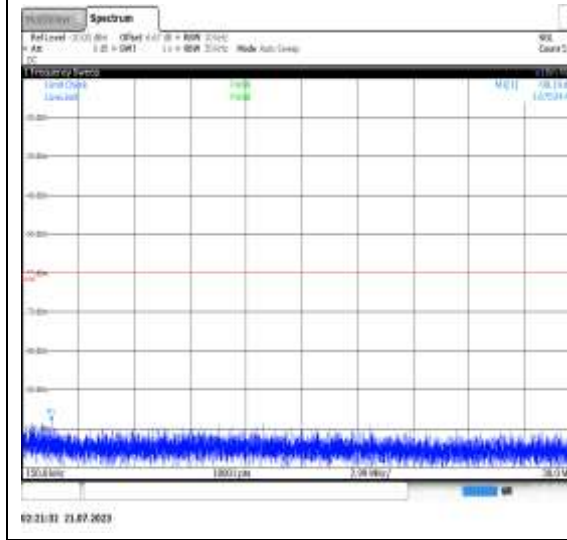
1-N48-PC3-30-20-L-5-N/A-DFT-QPSK-Edge_1RB_Right-1@50-3000-12000-Ant1-7062.60--44.03--40-PASS



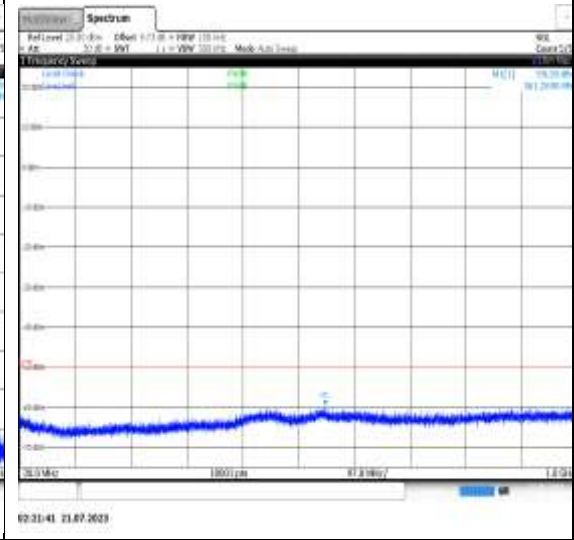
1-N48-PC3-30-20-L-5-N/A-DFT-QPSK-Edge_1RB_Right-1@50-12000-20000-Ant1-19044.80--49.77--40-PASS



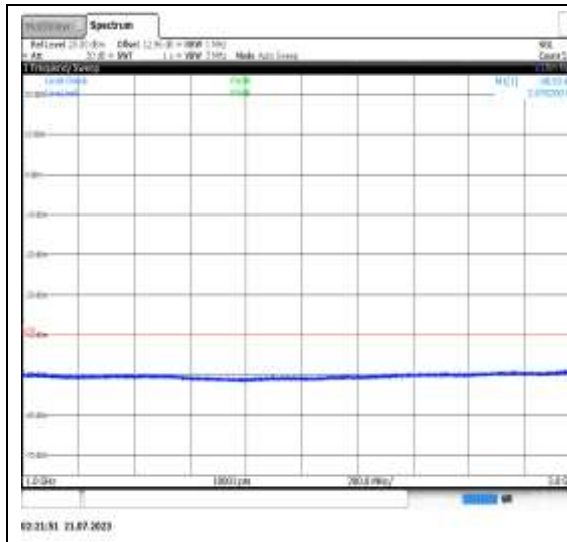
1-N48-PC3-30-20-L-6-N/A-DFT-QPSK-Outer_Full-50@0-0.009-0.15-Ant1-0.04--107.63--70-PASS



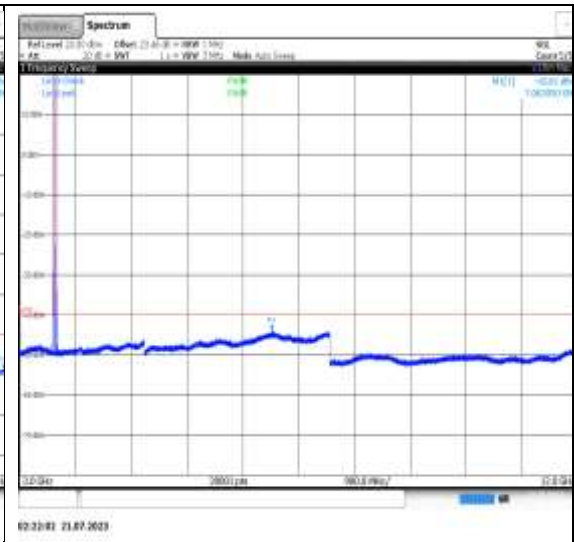
1-N48-PC3-30-20-L-6-N/A-DFT-QPSK-Outer_Full-50@0-0.15-30-Ant1-13.69--98.19-60-PASS



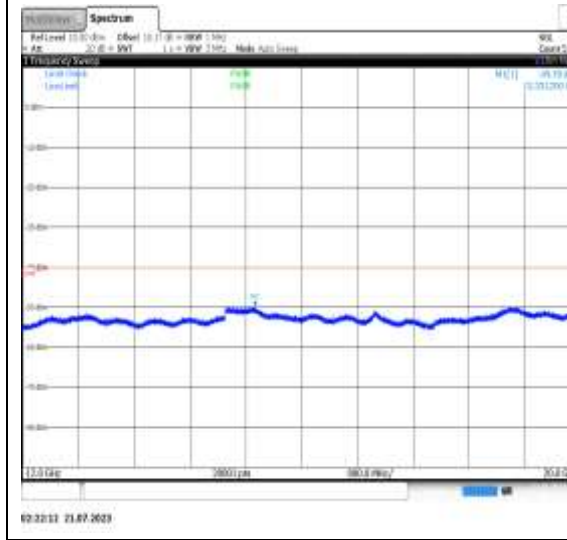
1-N48-PC3-30-20-L-6-N/A-DFT-QPSK-Outer_Full-50@0-30-1000-Ant1-554.09--59.39--50-PASS



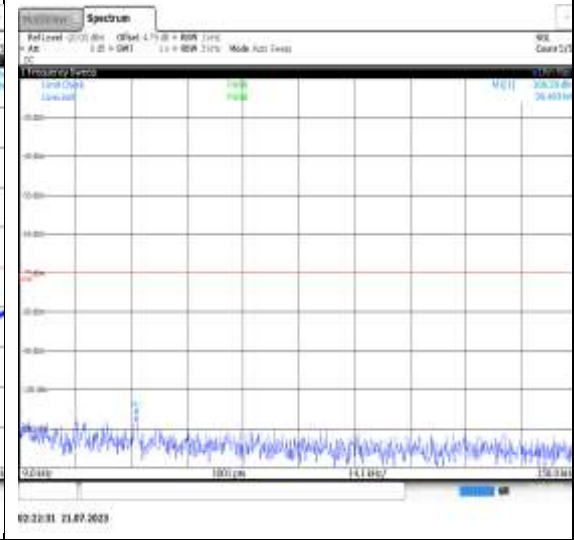
1-N48-PC3-30-20-L-6-N/A-DFT-QPSK-Outer_Full-50@0-1000-3000-Ant1-2971.80--48.53--40-PASS



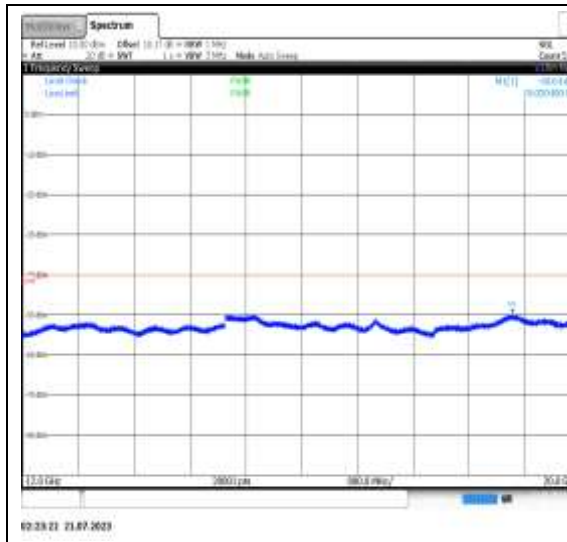
1-N48-PC3-30-20-L-6-N/A-DFT-QPSK-Outer_Full-50@0-3000-12000-Ant1-3523.80--43.81--40-PASS



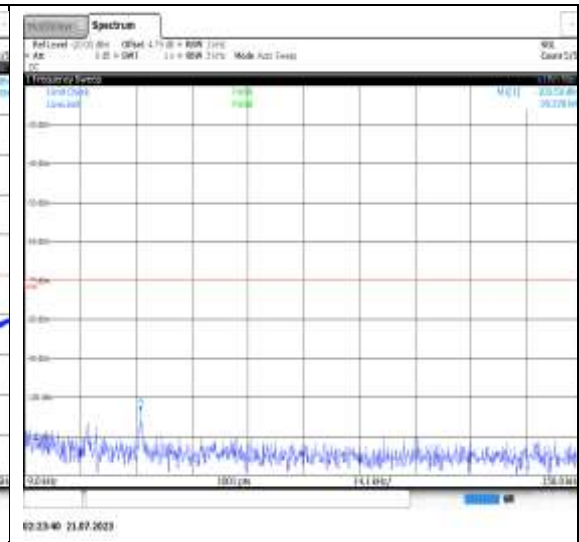
1-N48-PC3-30-20-L-6-N/A-DFT-QPSK-Outer_Full-50@0-12000-20000-Ant1-19060.00--49.70--40-PASS



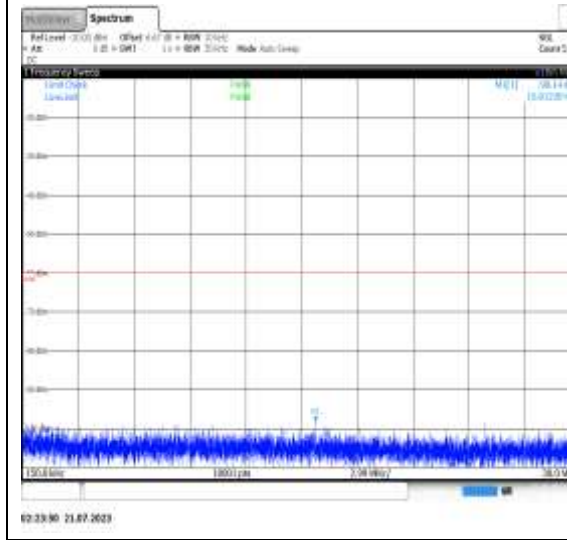
1-N48-PC3-30-20-L-7-N/A-DFT-16QAM-Edge_1RB_Left-1@0-0.009-0.15-Ant1-0.04--106.39--70-PASS



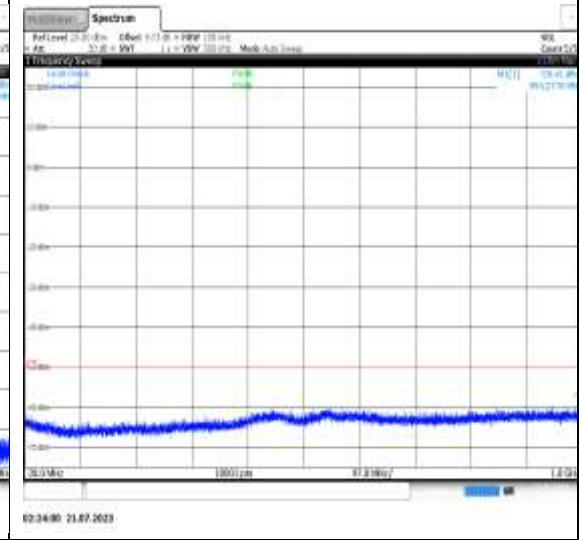
1-N48-PC3-30-20-L-7-N/A-DFT-16QAM-Edge_1RB_Left-1@0-12000-20000-Ant1-19012.00--49.64--40-PASS



1-N48-PC3-30-20-L-8-N/A-DFT-16QAM-Edge_1RB_Right-1@50-0.009-0.15-Ant1-0.04--103.58--70-PASS



1-N48-PC3-30-20-L-8-N/A-DFT-16QAM-Edge_1RB_Right-1@50-0.15-30-Ant1-6.71--98.14--60-PASS



1-N48-PC3-30-20-L-8-N/A-DFT-16QAM-Edge_1RB_Right-1@50-30-1000-Ant1-968.09--59.41--50-PASS