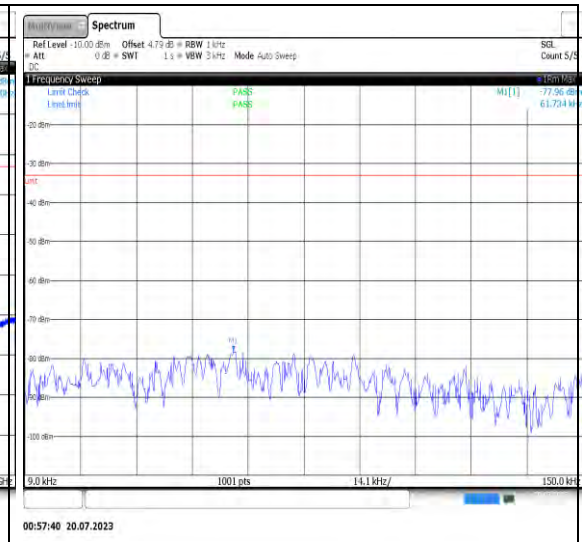
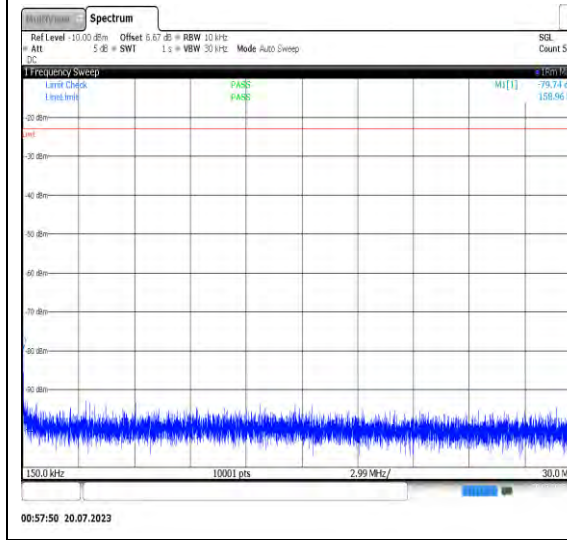


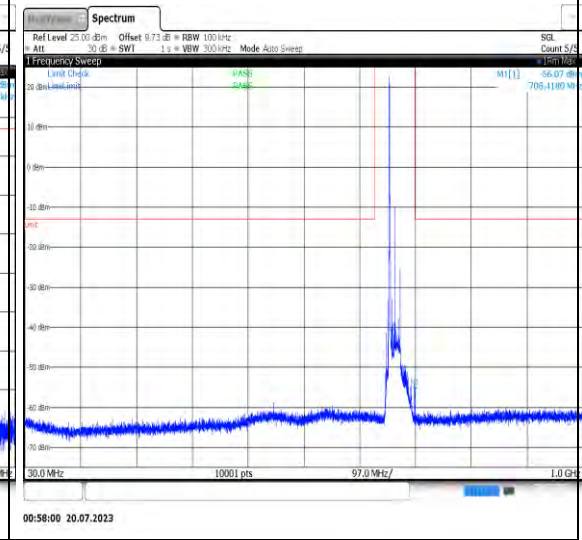
1-N71-PC3-15-20-L-6-N/A-DFT-QPSK-Outer_Full-100@0-12000-20000-Ant1-19087.60--49.65--13-PASS



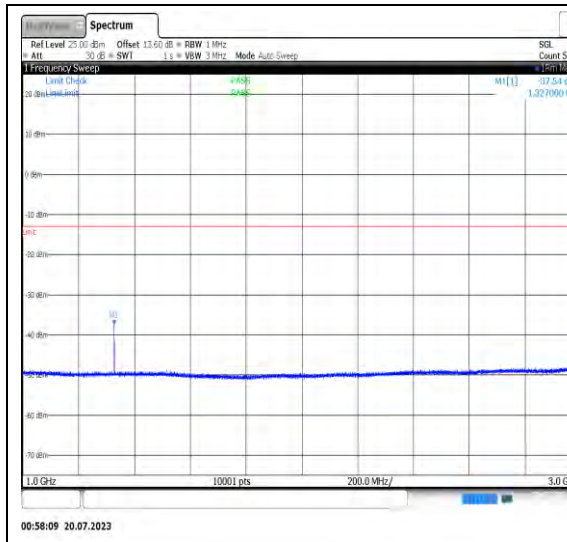
1-N71-PC3-15-20-L-7-N/A-DFT-16QAM-Edge_1RB_Left-1@0-0.009-0.15-Ant1-0.06--77.96--33-PASS



1-N71-PC3-15-20-L-7-N/A-DFT-16QAM-Edge_1RB_Left-1@0-0.15-30-Ant1-0.16--79.74--23-PASS

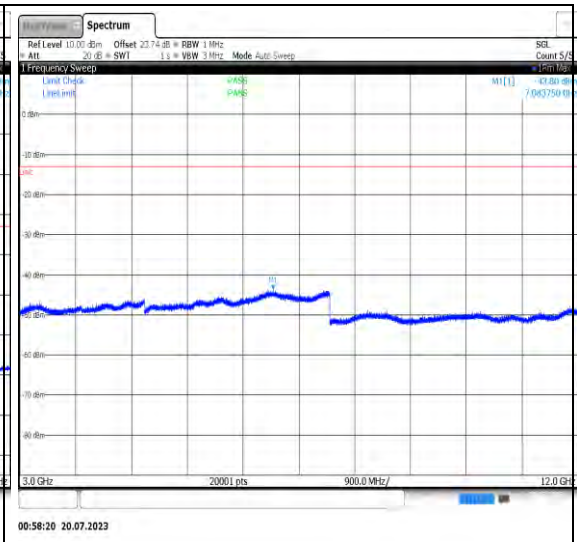


1-N71-PC3-15-20-L-7-N/A-DFT-16QAM-Edge_1RB_Left-1@0-30-1000-Ant1-708.42--56.07--13-PASS



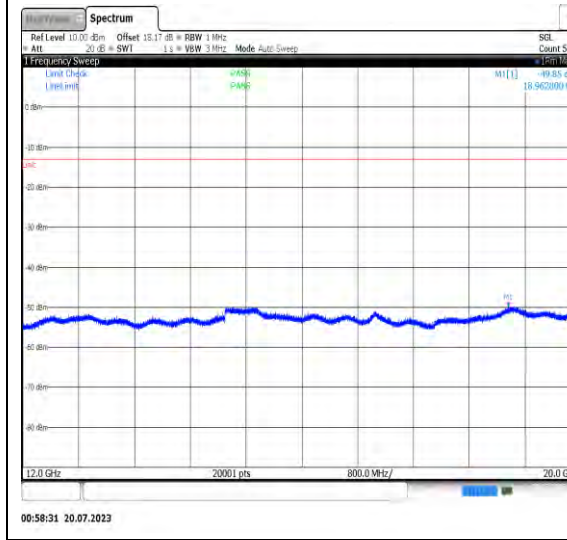
00:58:09 20.07.2023

1-N71-PC3-15-20-L-7-N/A-DFT-16QAM-Edge_1RB_Left-1@0-1000-3000-Ant1-1327.00--37.54--13-PASS



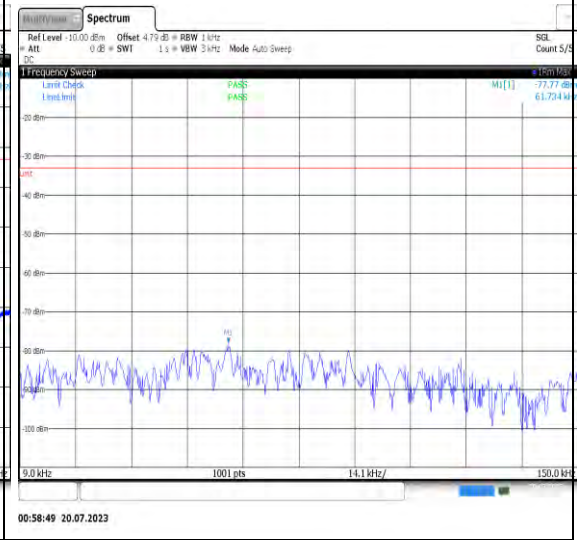
00:58:20 20.07.2023

1-N71-PC3-15-20-L-7-N/A-DFT-16QAM-Edge_1RB_Left-1@0-3000-12000-Ant1-7083.75--43.80--13-PASS



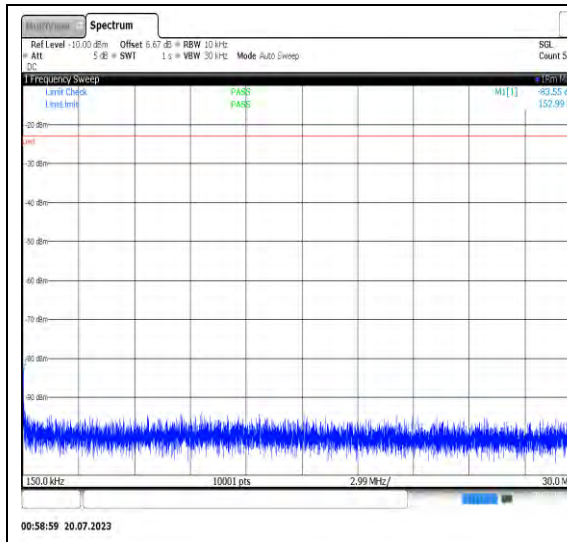
00:58:31 20.07.2023

1-N71-PC3-15-20-L-7-N/A-DFT-16QAM-Edge_1RB_Left-1@0-12000-20000-Ant1-18962.80--49.85--13-PASS

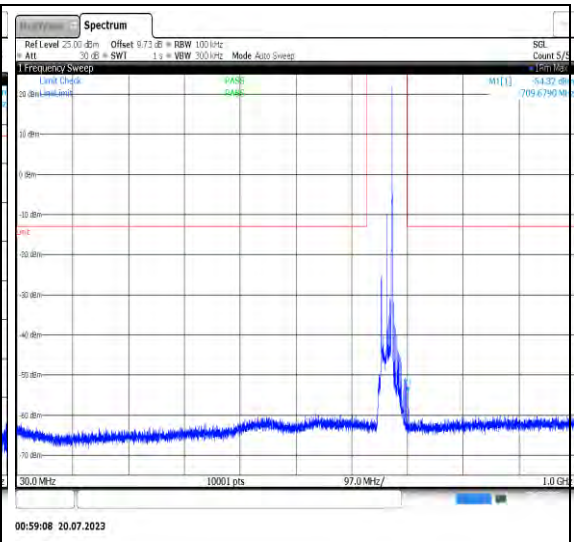


00:58:49 20.07.2023

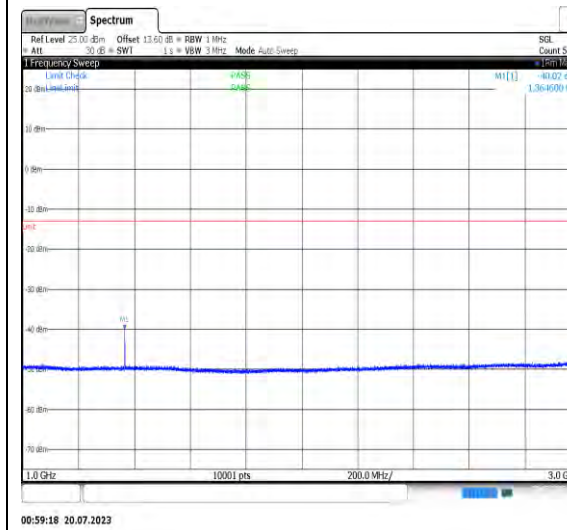
1-N71-PC3-15-20-L-8-N/A-DFT-16QAM-Edge_1RB_Right-1@105-0.009-0.15-Ant1-0.06--77.77--33-PASS



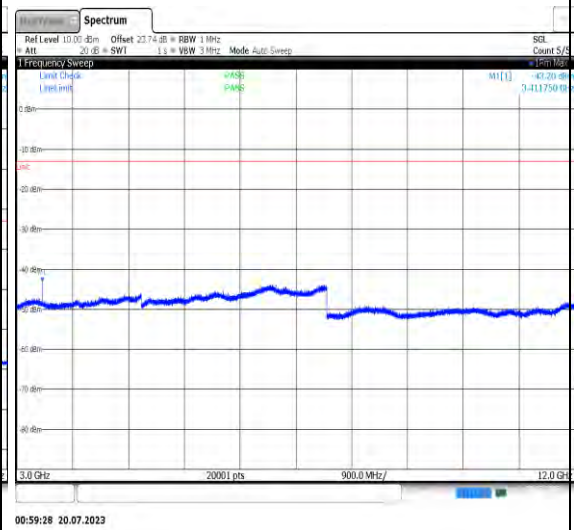
1-N71-PC3-15-20-L-8-N/A-DFT-16QAM-Edge_1RB_Right-1@105-0.15-30-Ant1-0.15-83.55--23-PASS



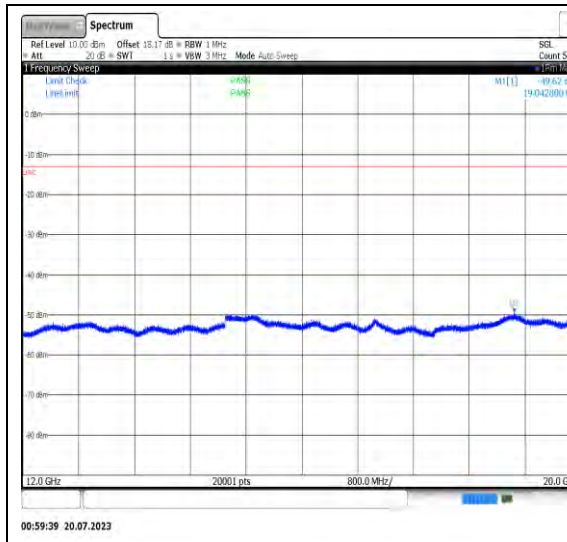
1-N71-PC3-15-20-L-8-N/A-DFT-16QAM-Edge_1RB_Right-1@105-30-1000-Ant1-709.68--54.32--13-PASS



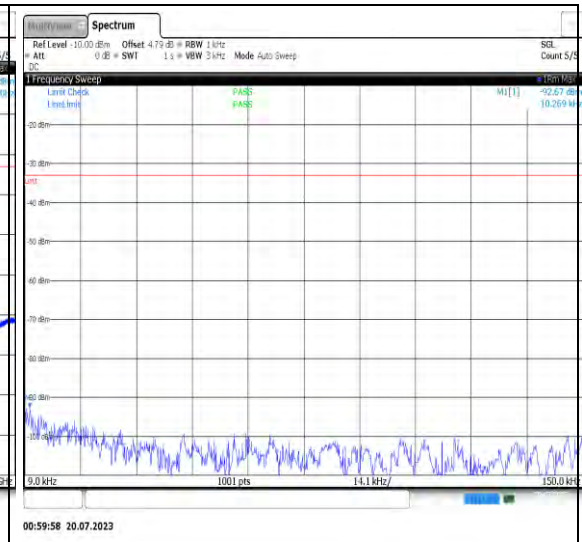
1-N71-PC3-15-20-L-8-N/A-DFT-16QAM-Edge_1RB_Right-1@105-1000-3000-Ant1-1364.60--40.02--13-PASS



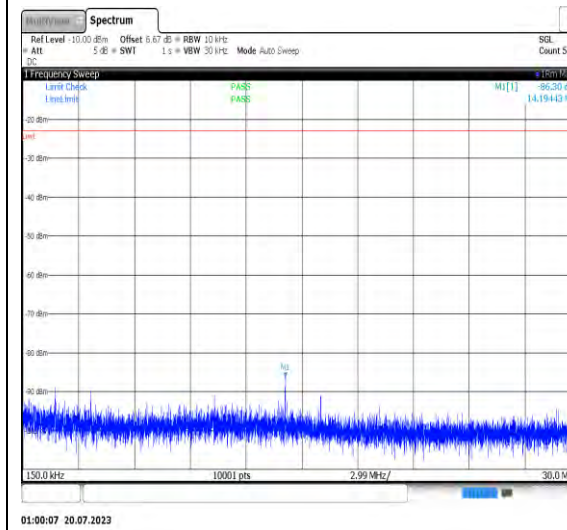
1-N71-PC3-15-20-L-8-N/A-DFT-16QAM-Edge_1RB_Right-1@105-3000-12000-Ant1-3411.75--43.20--13-PASS



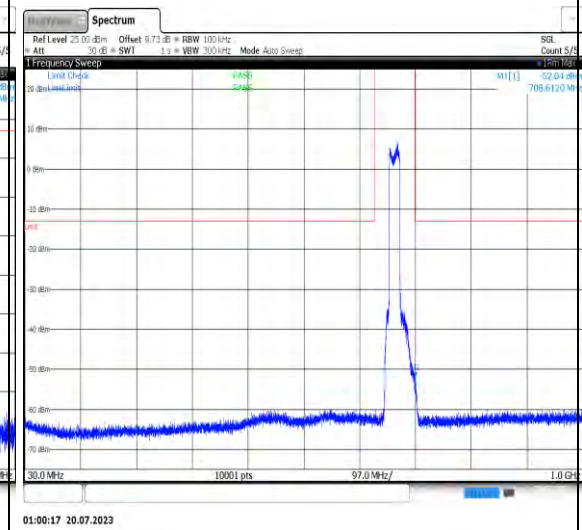
1-N71-PC3-15-20-L-8-N/A-DFT-16QAM-
Edge_1RB_Right-1@105-12000-20000-
Ant1-19042.80--49.62--13-PASS



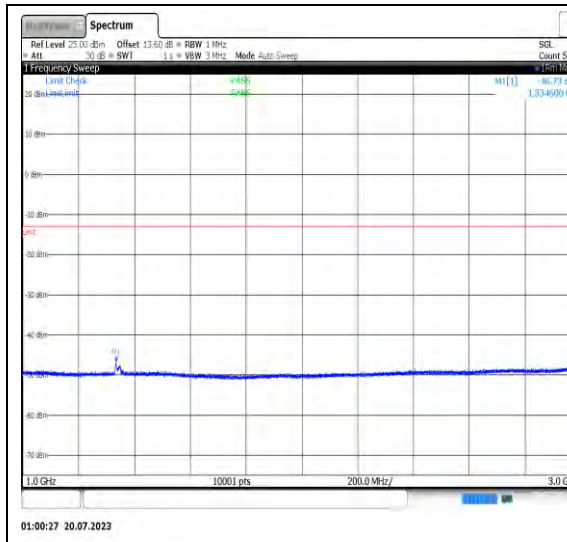
1-N71-PC3-15-20-L-9-N/A-DFT-16QAM-
Outer_Full-100@0-0.009-0.15-Ant1-0.01--
92.67--33-PASS



1-N71-PC3-15-20-L-9-N/A-DFT-16QAM-
Outer_Full-100@0-0.15-30-Ant1-14.19--
86.30--23-PASS

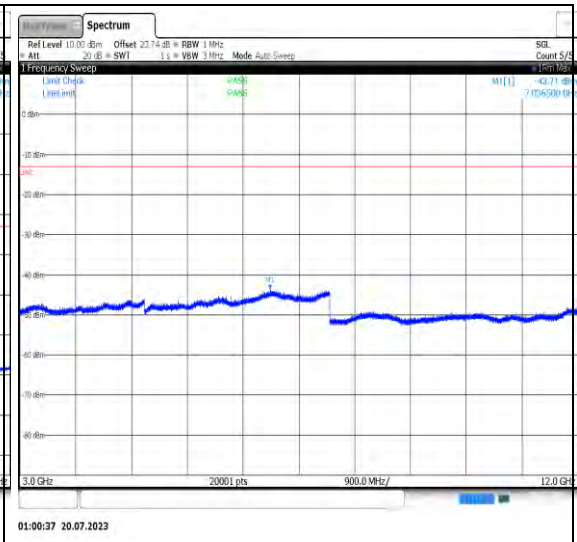


1-N71-PC3-15-20-L-9-N/A-DFT-16QAM-
Outer_Full-100@0-30-1000-Ant1-708.61--
52.04--13-PASS



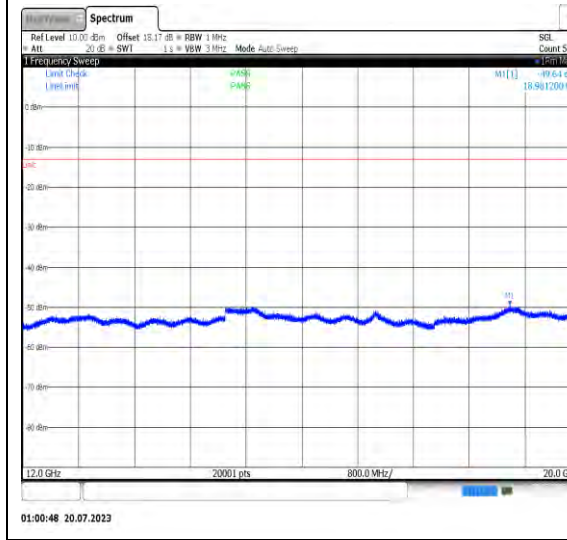
01:00:27 20.07.2023

1-N71-PC3-15-20-L-9-N/A-DFT-16QAM-Outer_Full-100@0-1000-3000-Ant1-1334.60--46.73--13-PASS



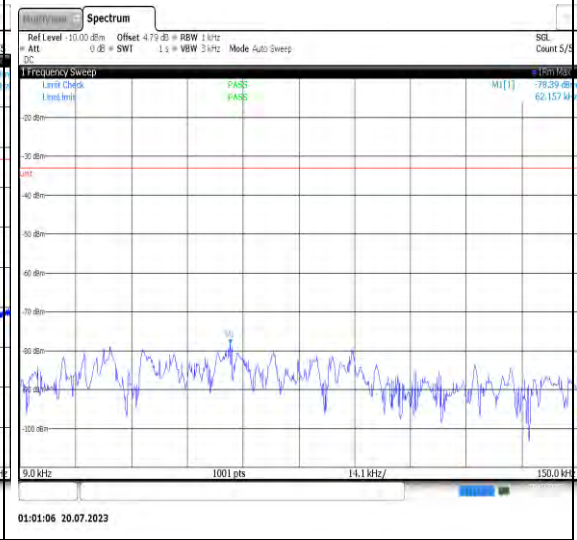
01:00:37 20.07.2023

1-N71-PC3-15-20-L-9-N/A-DFT-16QAM-Outer_Full-100@0-3000-12000-Ant1-7036.50--43.71--13-PASS



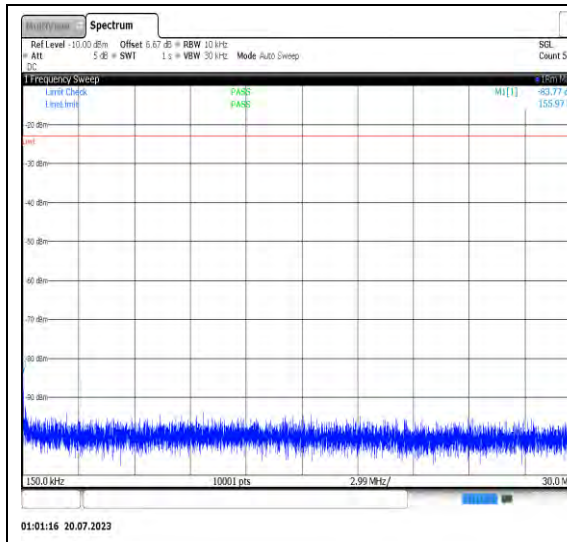
01:00:48 20.07.2023

1-N71-PC3-15-20-L-9-N/A-DFT-16QAM-Outer_Full-100@0-12000-20000-Ant1-18981.20--49.64--13-PASS

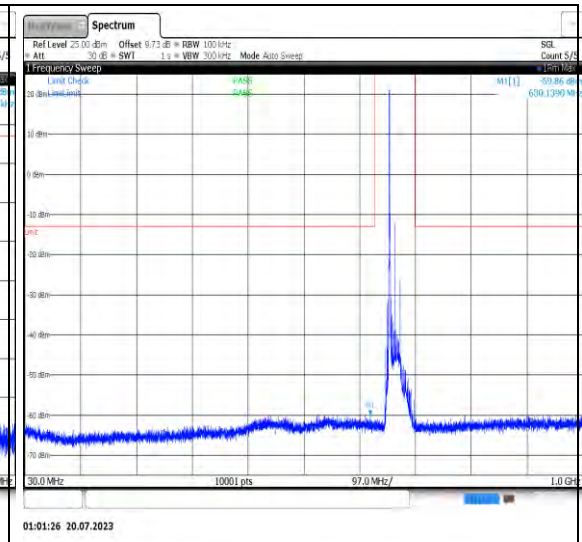


01:01:06 20.07.2023

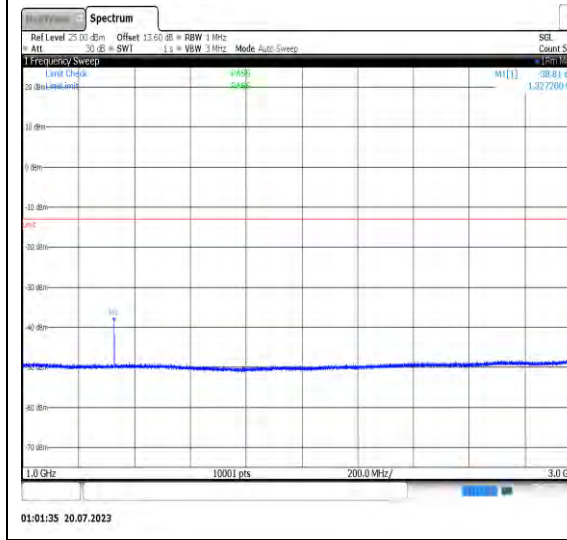
1-N71-PC3-15-20-L-10-N/A-DFT-64QAM-Edge_1RB_Left-1@0-0.009-0.15-Ant1-0.06--78.39--33-PASS



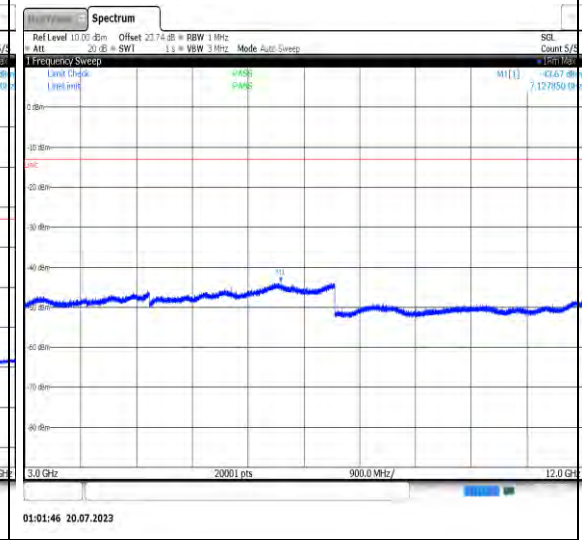
1-N71-PC3-15-20-L-10-N/A-DFT-64QAM-Edge_1RB_Left-1@0-0.15-30-Ant1-0.16--83.77--23-PASS



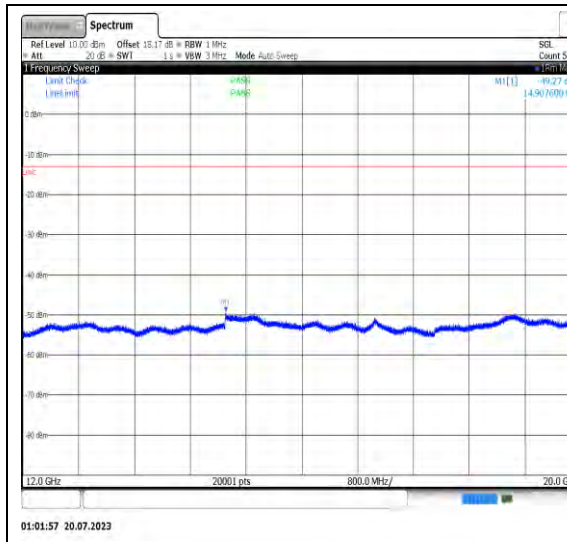
1-N71-PC3-15-20-L-10-N/A-DFT-64QAM-Edge_1RB_Left-1@0-30-1000-Ant1-630.14--59.86--13-PASS



1-N71-PC3-15-20-L-10-N/A-DFT-64QAM-Edge_1RB_Left-1@0-1000-3000-Ant1-1327.20--38.81--13-PASS

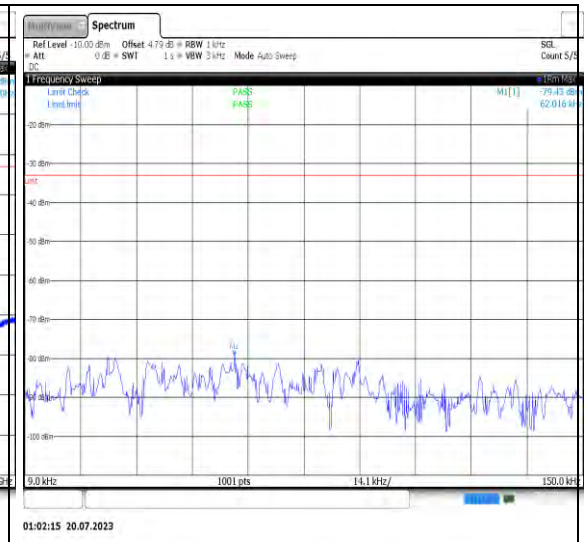


1-N71-PC3-15-20-L-10-N/A-DFT-64QAM-Edge_1RB_Left-1@0-3000-12000-Ant1-7127.85--43.67--13-PASS



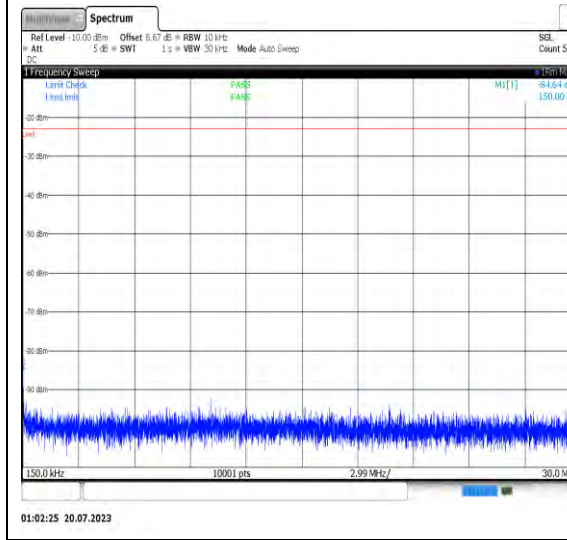
01:01:57 20.07.2023

1-N71-PC3-15-20-L-10-N/A-DFT-64QAM-Edge_1RB_Left-1@0-12000-20000-Ant1-14907.60--49.27--13-PASS



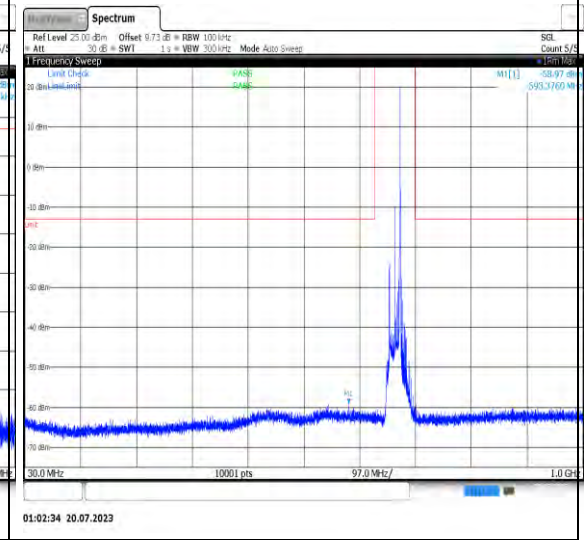
01:02:15 20.07.2023

1-N71-PC3-15-20-L-11-N/A-DFT-64QAM-Edge_1RB_Right-1@105-0.009-0.15-Ant1-0.06--79.43--33-PASS



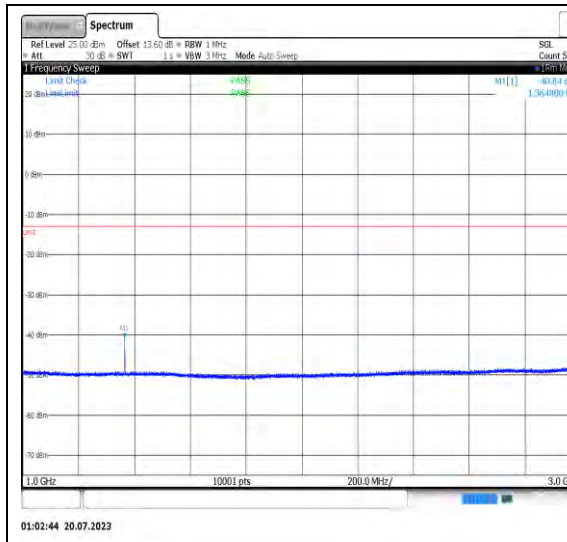
01:02:25 20.07.2023

1-N71-PC3-15-20-L-11-N/A-DFT-64QAM-Edge_1RB_Right-1@105-0.15-30-Ant1-0.15--84.64--23-PASS



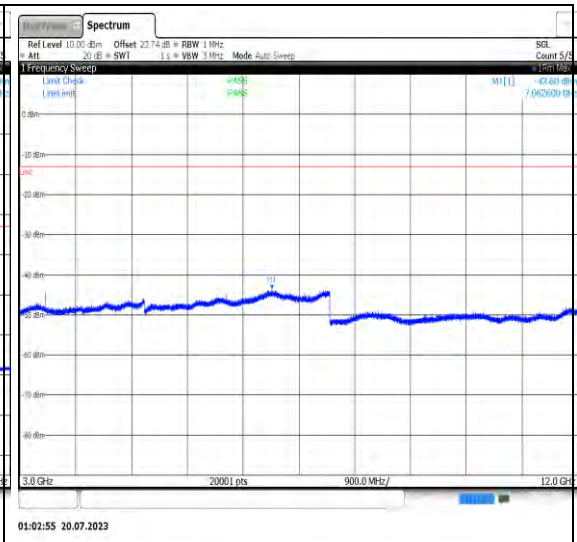
01:02:34 20.07.2023

1-N71-PC3-15-20-L-11-N/A-DFT-64QAM-Edge_1RB_Right-1@105-30-1000-Ant1-593.38--58.97--13-PASS



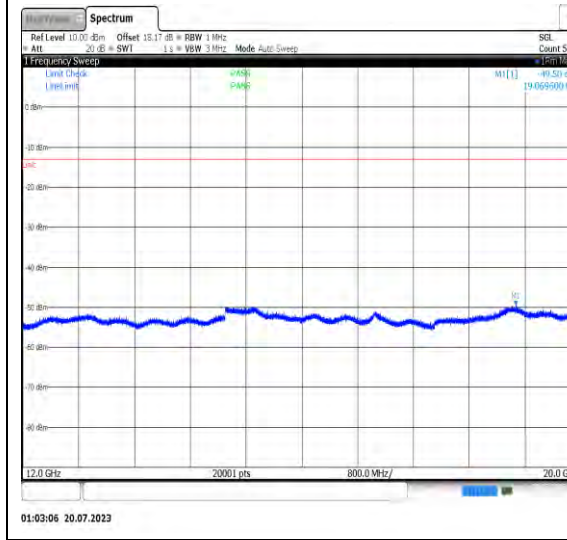
01:02:44 20.07.2023

1-N71-PC3-15-20-L-11-N/A-DFT-64QAM-Edge_1RB_Right-1@105-1000-3000-Ant1-1364.80--40.84--13-PASS



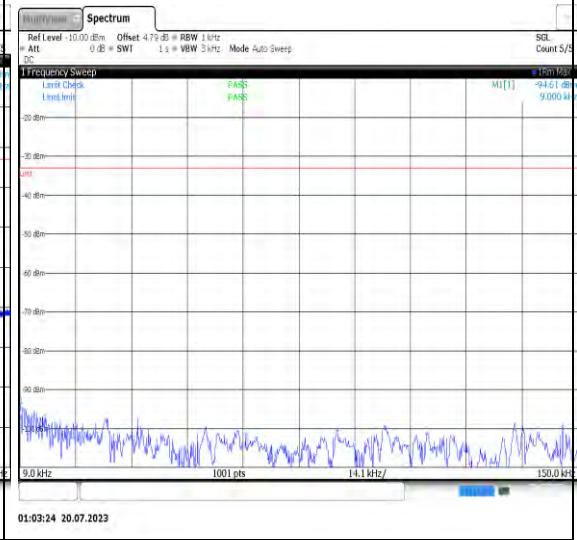
01:02:55 20.07.2023

1-N71-PC3-15-20-L-11-N/A-DFT-64QAM-Edge_1RB_Right-1@105-3000-12000-Ant1-7062.60--43.60--13-PASS



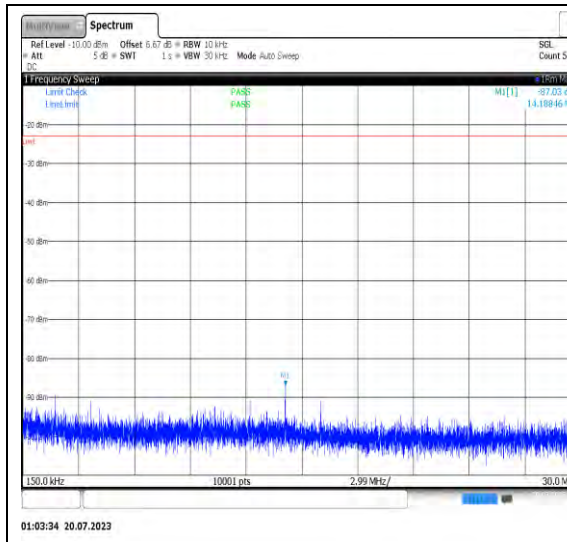
01:03:06 20.07.2023

1-N71-PC3-15-20-L-11-N/A-DFT-64QAM-Edge_1RB_Right-1@105-12000-20000-Ant1-19069.60--49.50--13-PASS



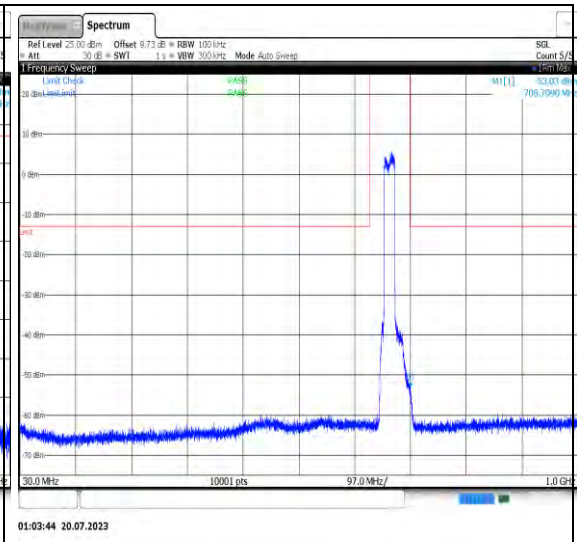
01:03:24 20.07.2023

1-N71-PC3-15-20-L-12-N/A-DFT-64QAM-Outer_Full-100@0-0.009-0.15-Ant1-0.01--94.61--33-PASS



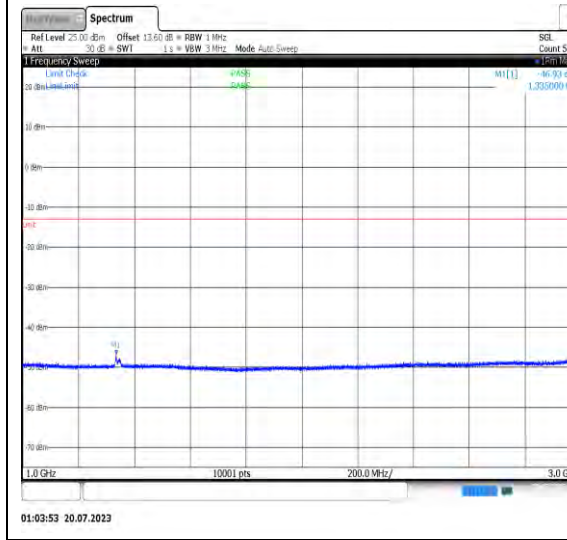
01:03:34 20.07.2023

1-N71-PC3-15-20-L-12-N/A-DFT-64QAM-
Outer_Full-100@0-0.15-30-Ant1-14.19--
87.03--23-PASS



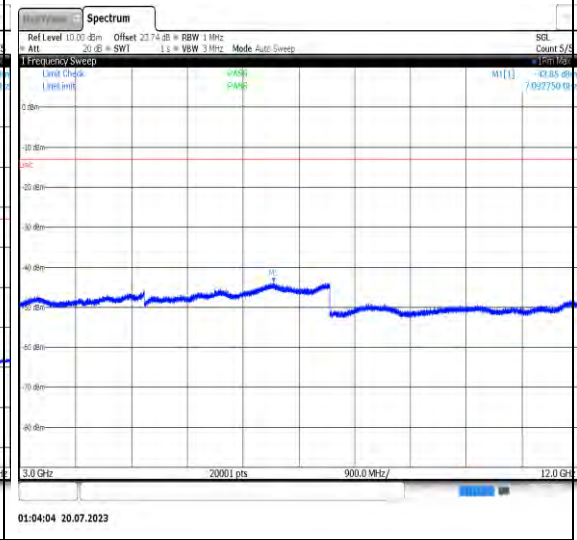
01:03:44 20.07.2023

1-N71-PC3-15-20-L-12-N/A-DFT-64QAM-
Outer_Full-100@0-30-1000-Ant1-708.71--
53.03--13-PASS



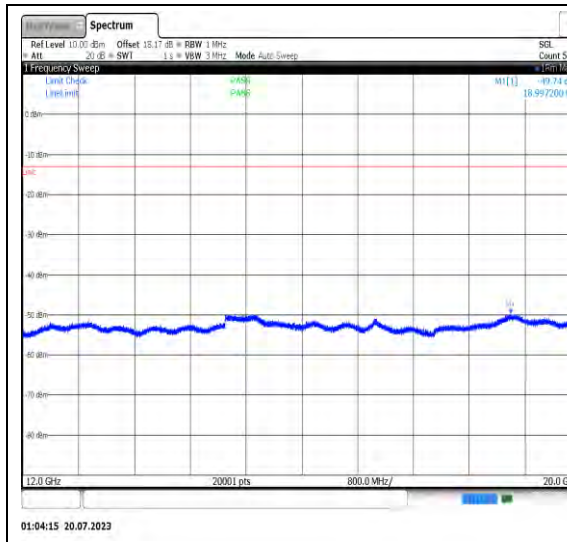
01:03:53 20.07.2023

1-N71-PC3-15-20-L-12-N/A-DFT-64QAM-
Outer_Full-100@0-1000-3000-Ant1-1335.00-
-46.93--13-PASS



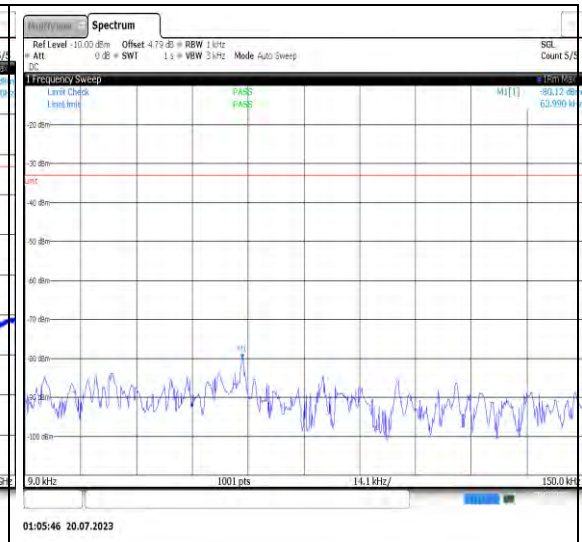
01:04:04 20.07.2023

1-N71-PC3-15-20-L-12-N/A-DFT-64QAM-
Outer_Full-100@0-3000-12000-Ant1-
7092.75--43.85--13-PASS



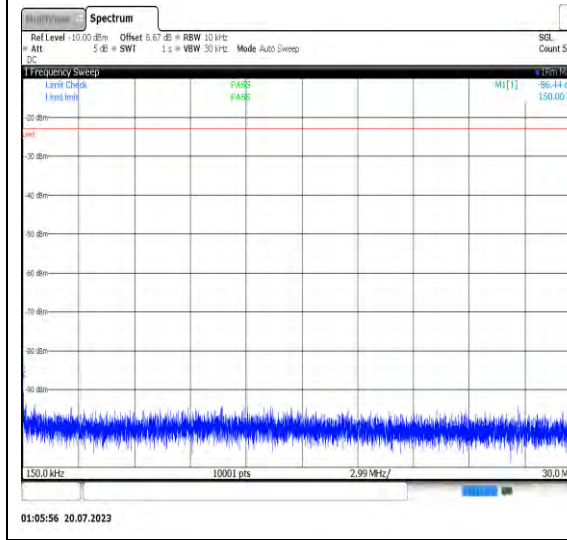
01:04:15 20.07.2023

1-N71-PC3-15-20-L-12-N/A-DFT-64QAM-Outer_Full-100@0-12000-20000-Ant1-18997.20--49.74--13-PASS



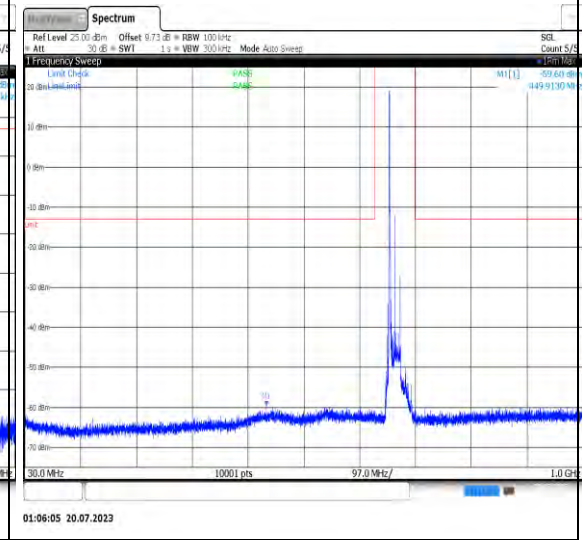
01:05:46 20.07.2023

1-N71-PC3-15-20-L-13-N/A-DFT-256QAM-Edge_1RB_Left-1@0-0.009-0.15-Ant1-0.06--80.12--33-PASS



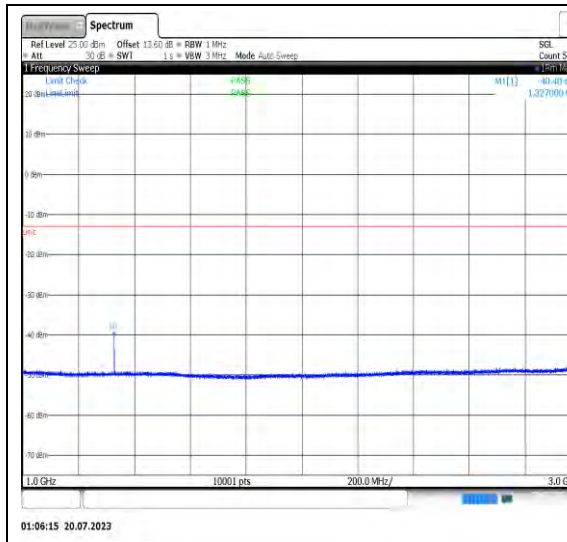
01:05:56 20.07.2023

1-N71-PC3-15-20-L-13-N/A-DFT-256QAM-Edge_1RB_Left-1@0-0.15-30-Ant1-0.15--86.44--23-PASS

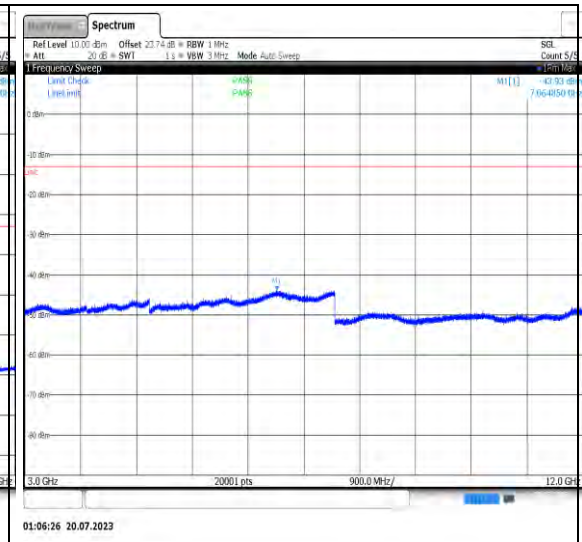


01:06:05 20.07.2023

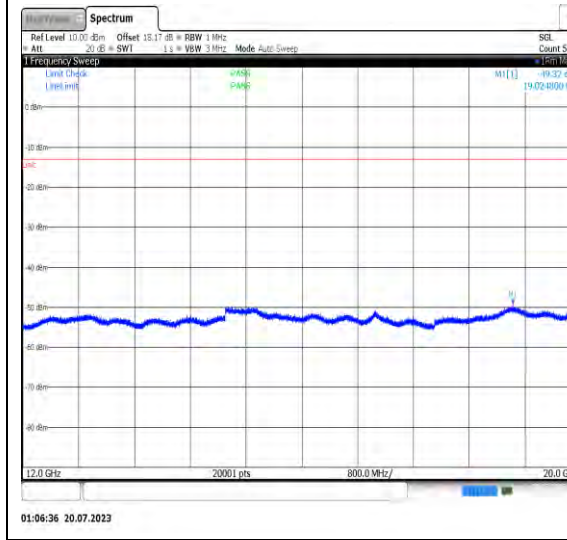
1-N71-PC3-15-20-L-13-N/A-DFT-256QAM-Edge_1RB_Left-1@0-30-1000-Ant1-449.91--59.60--13-PASS



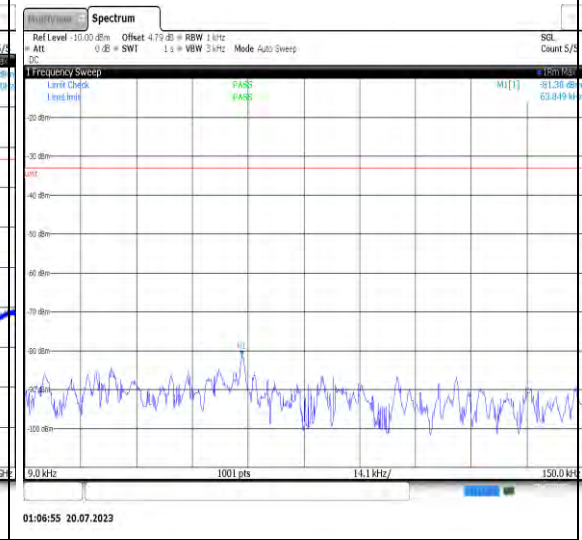
1-N71-PC3-15-20-L-13-N/A-DFT-256QAM-Edge_1RB_Left-1@0-1000-3000-Ant1-1327.00--40.40--13-PASS



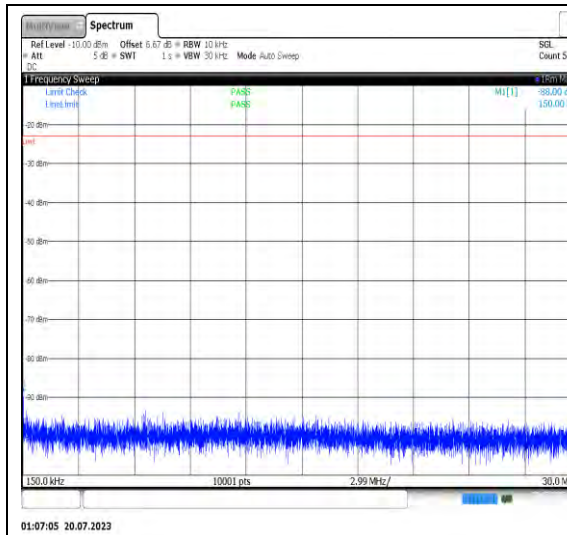
1-N71-PC3-15-20-L-13-N/A-DFT-256QAM-Edge_1RB_Left-1@0-3000-12000-Ant1-7064.85--43.93--13-PASS



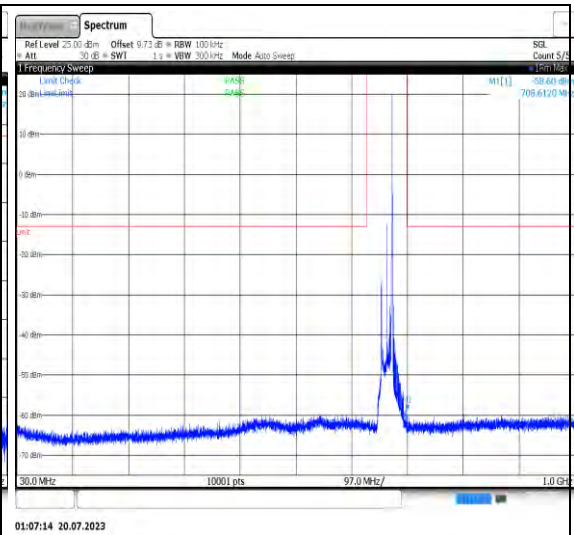
1-N71-PC3-15-20-L-13-N/A-DFT-256QAM-Edge_1RB_Left-1@0-12000-20000-Ant1-19024.80--49.32--13-PASS



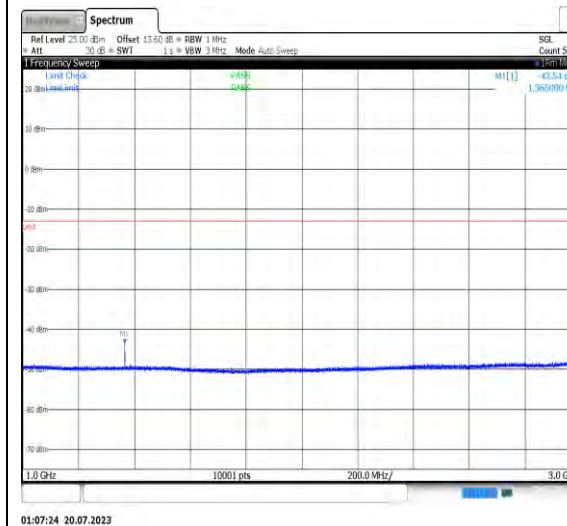
1-N71-PC3-15-20-L-14-N/A-DFT-256QAM-Edge_1RB_Right-1@105-0.009-0.15-Ant1-0.06--81.38--33-PASS



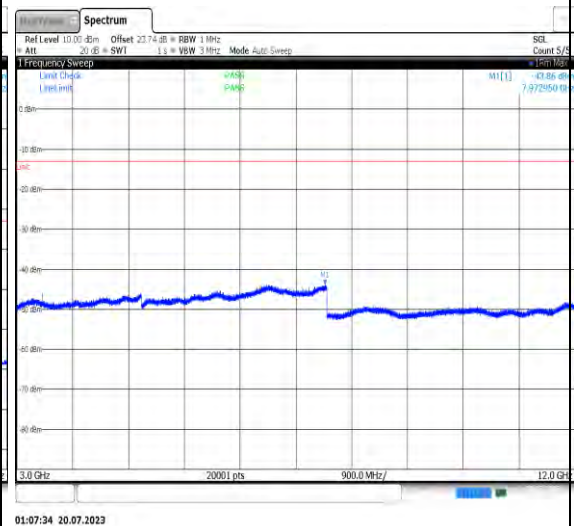
1-N71-PC3-15-20-L-14-N/A-DFT-256QAM-Edge_1RB_Right-1@105-0.15-30-Ant1-0.15--88.00--23-PASS



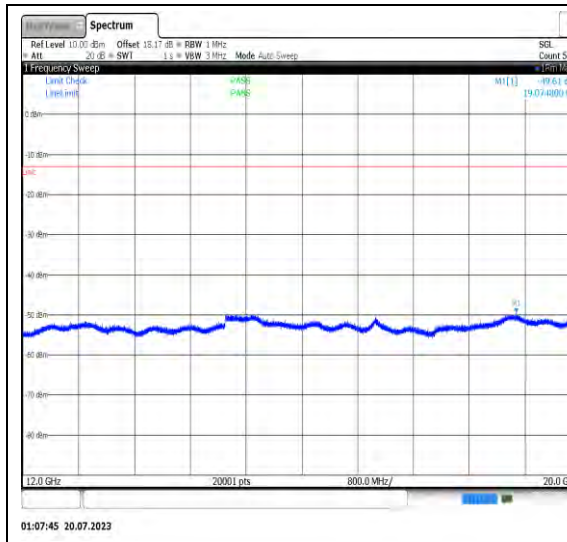
1-N71-PC3-15-20-L-14-N/A-DFT-256QAM-Edge_1RB_Right-1@105-30-1000-Ant1-708.61--58.60--13-PASS



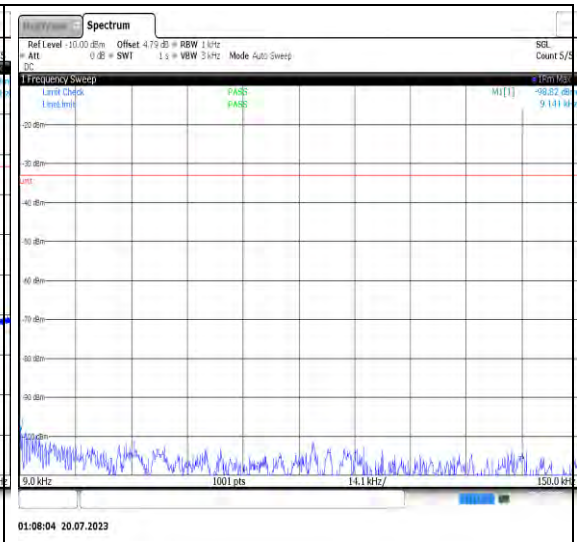
1-N71-PC3-15-20-L-14-N/A-DFT-256QAM-Edge_1RB_Right-1@105-1000-3000-Ant1-1365.00--43.54--13-PASS



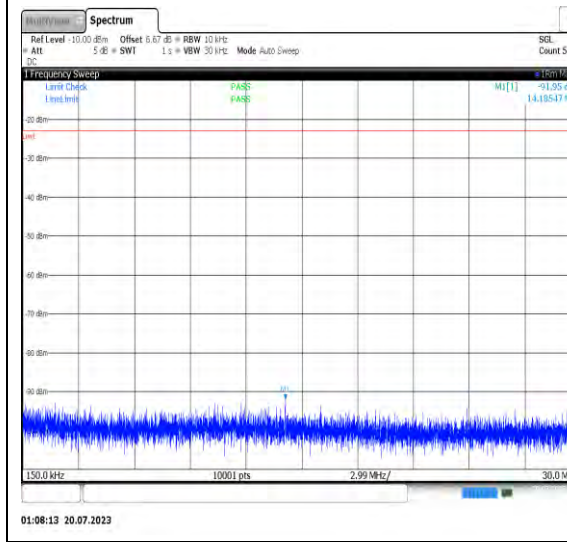
1-N71-PC3-15-20-L-14-N/A-DFT-256QAM-Edge_1RB_Right-1@105-3000-12000-Ant1-7972.95--43.86--13-PASS



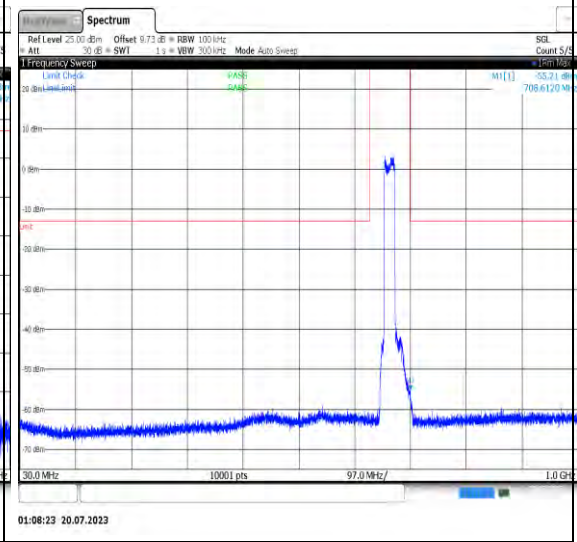
1-N71-PC3-15-20-L-14-N/A-DFT-256QAM-Edge_1RB_Right-1@105-12000-20000-Ant1-19074.80--49.61--13-PASS



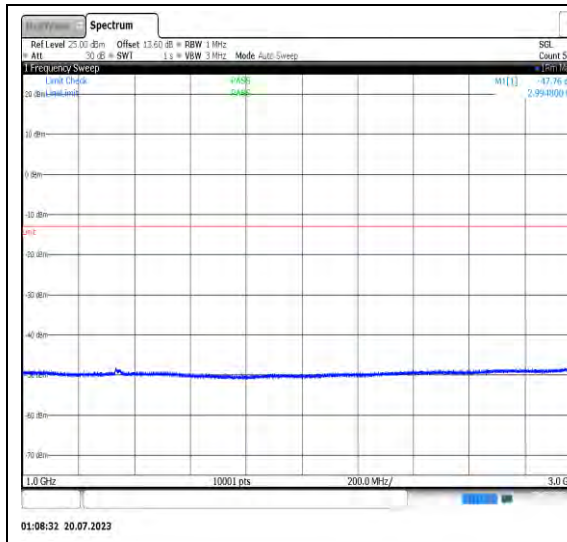
1-N71-PC3-15-20-L-15-N/A-DFT-256QAM-Outer_Full-100@0-0.009-0.15-Ant1-0.01--98.82--33-PASS



1-N71-PC3-15-20-L-15-N/A-DFT-256QAM-Outer_Full-100@0-0.15-30-Ant1-14.19--91.95--23-PASS

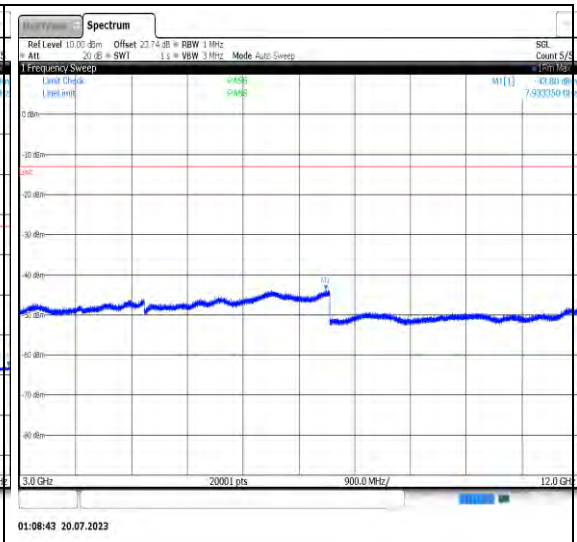


1-N71-PC3-15-20-L-15-N/A-DFT-256QAM-Outer_Full-100@0-30-1000-Ant1-708.61--55.21--13-PASS



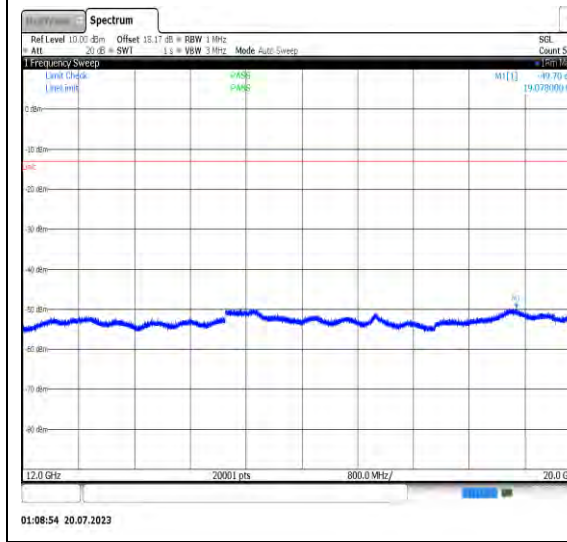
01:08:32 20.07.2023

1-N71-PC3-15-20-L-15-N/A-DFT-256QAM-Outer_Full-100@0-1000-3000-Ant1-2994.80--47.76--13-PASS



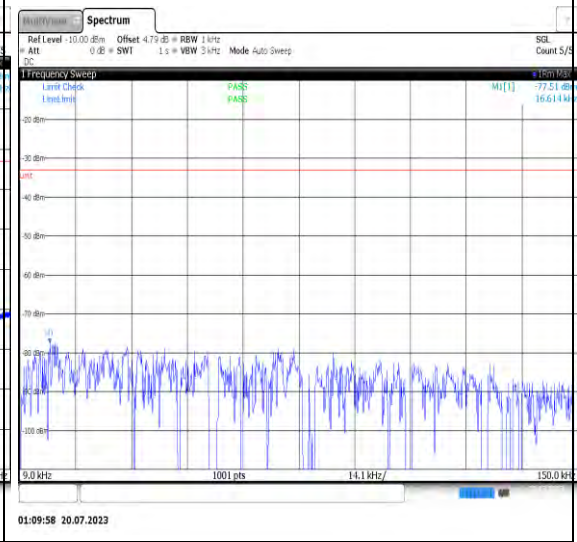
01:08:43 20.07.2023

1-N71-PC3-15-20-L-15-N/A-DFT-256QAM-Outer_Full-100@0-3000-12000-Ant1-7933.35--43.80--13-PASS



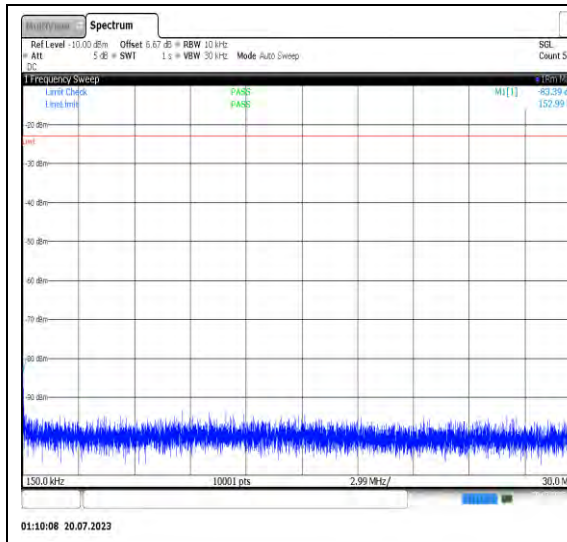
01:08:54 20.07.2023

1-N71-PC3-15-20-L-15-N/A-DFT-256QAM-Outer_Full-100@0-12000-20000-Ant1-19078.00--49.70--13-PASS



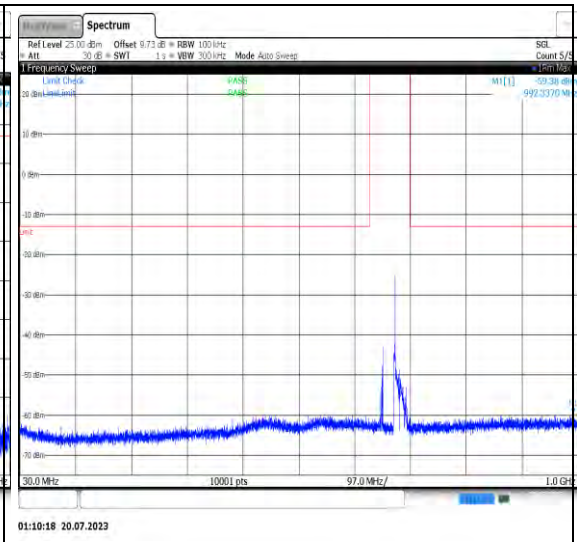
01:09:58 20.07.2023

1-N71-PC3-15-20-L-16-N/A-CP-QPSK-Edge_1RB_Left-1@0-0.009-0.15-Ant1-0.02--77.51--33-PASS



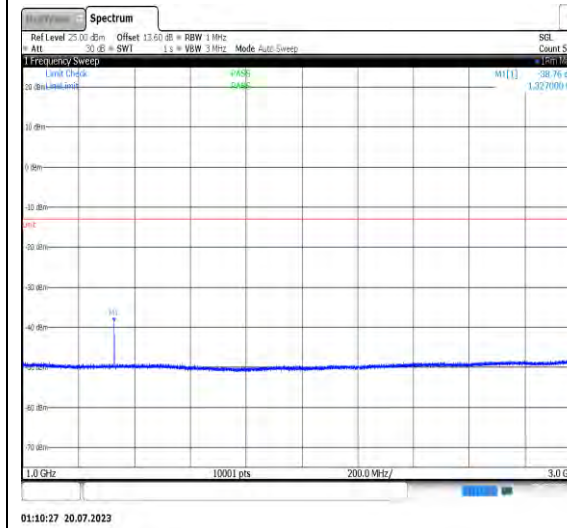
01:10:08 20.07.2023

1-N71-PC3-15-20-L-16-N/A-CP-QPSK-
Edge_1RB_Left-1@0-0.15-30-Ant1-0.15--
83.39--23-PASS



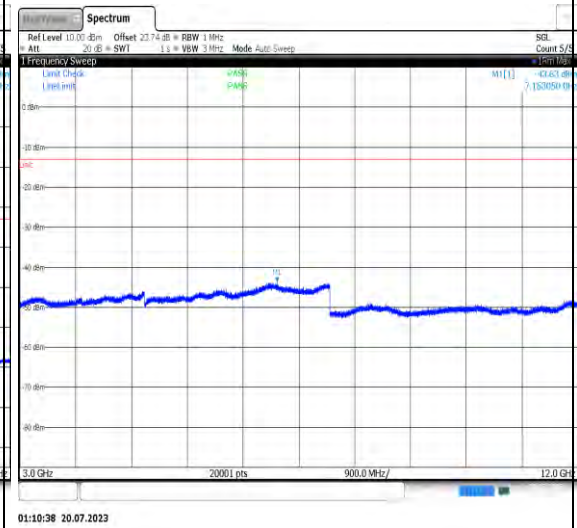
01:10:18 20.07.2023

1-N71-PC3-15-20-L-16-N/A-CP-QPSK-
Edge_1RB_Left-1@0-30-1000-Ant1-992.34--
59.38--13-PASS



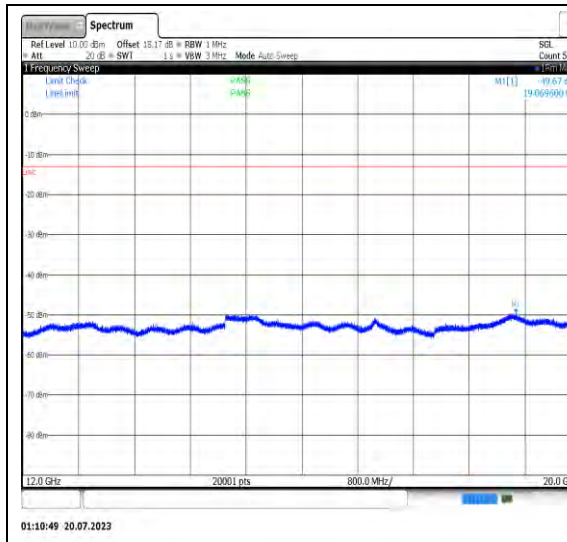
01:10:27 20.07.2023

1-N71-PC3-15-20-L-16-N/A-CP-QPSK-
Edge_1RB_Left-1@0-1000-3000-Ant1-
1327.00--38.76--13-PASS



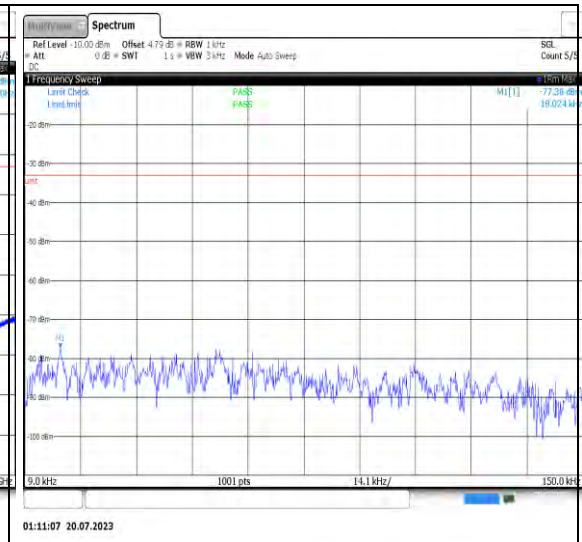
01:10:38 20.07.2023

1-N71-PC3-15-20-L-16-N/A-CP-QPSK-
Edge_1RB_Left-1@0-3000-12000-Ant1-
7153.05--43.63--13-PASS



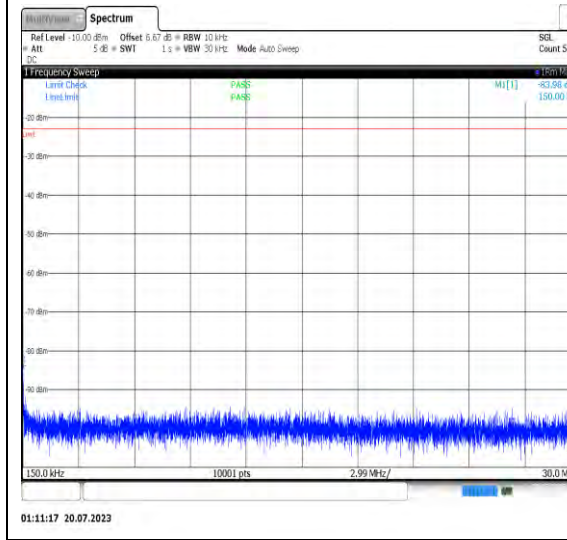
01:10:49 20.07.2023

1-N71-PC3-15-20-L-16-N/A-CP-QPSK-Edge_1RB_Left-1@0-12000-20000-Ant1-19069.60--49.67--13-PASS



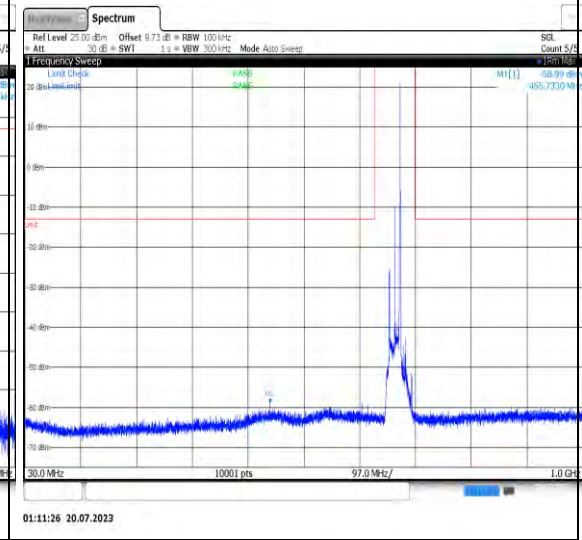
01:11:07 20.07.2023

1-N71-PC3-15-20-L-17-N/A-CP-QPSK-Edge_1RB_Right-1@105-0.009-0.15-Ant1-0.02--77.38--33-PASS



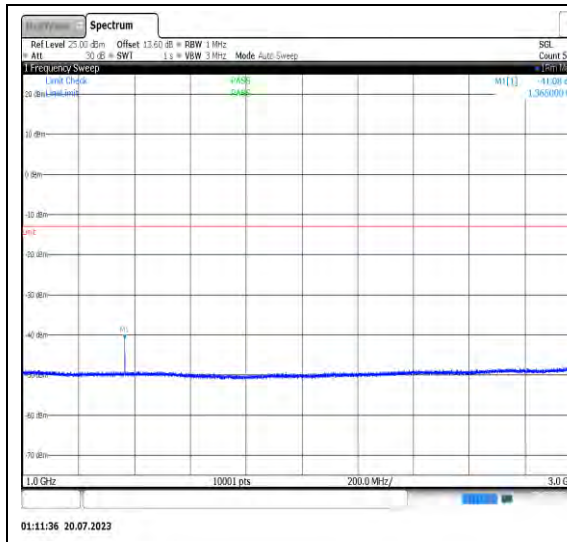
01:11:17 20.07.2023

1-N71-PC3-15-20-L-17-N/A-CP-QPSK-Edge_1RB_Right-1@105-0.15-30-Ant1-0.15--83.98--23-PASS



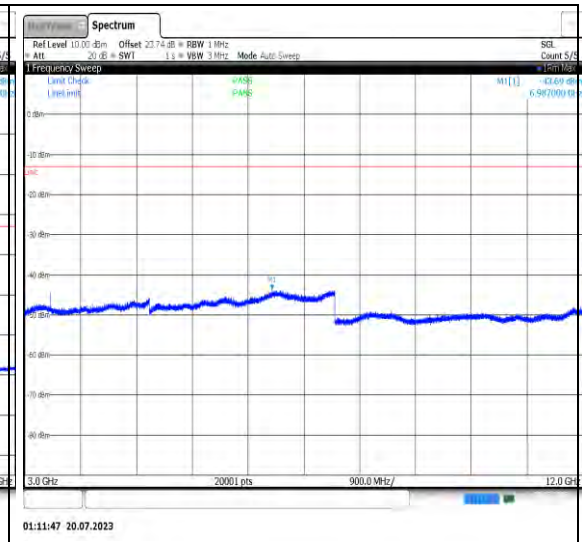
01:11:26 20.07.2023

1-N71-PC3-15-20-L-17-N/A-CP-QPSK-Edge_1RB_Right-1@105-30-1000-Ant1-455.73--58.99--13-PASS



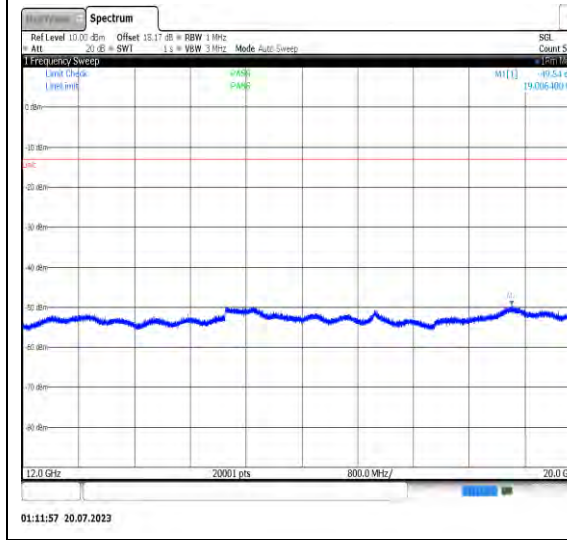
01:11:36 20.07.2023

1-N71-PC3-15-20-L-17-N/A-CP-QPSK-Edge_1RB_Right-1@105-1000-3000-Ant1-1365.00--41.08--13-PASS



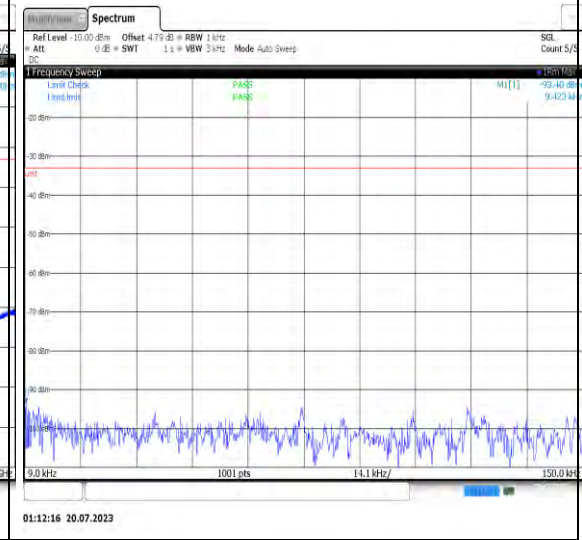
01:11:47 20.07.2023

1-N71-PC3-15-20-L-17-N/A-CP-QPSK-Edge_1RB_Right-1@105-3000-12000-Ant1-6987.00--43.69--13-PASS



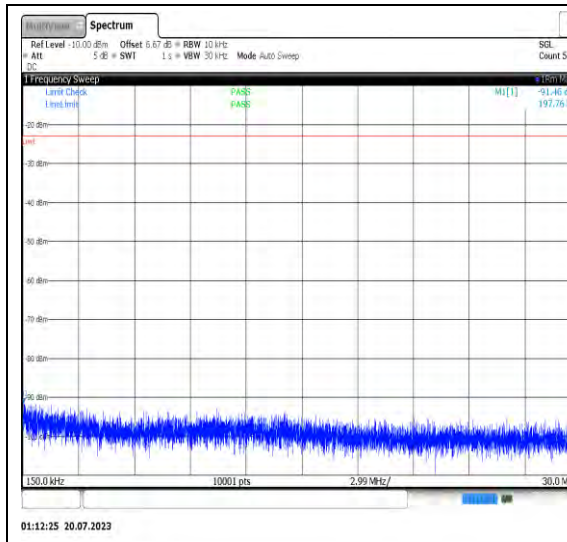
01:11:57 20.07.2023

1-N71-PC3-15-20-L-17-N/A-CP-QPSK-Edge_1RB_Right-1@105-12000-20000-Ant1-19006.40--49.54--13-PASS

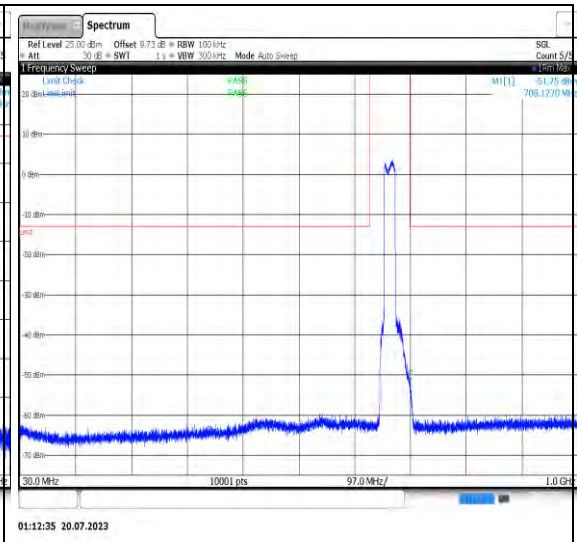


01:12:16 20.07.2023

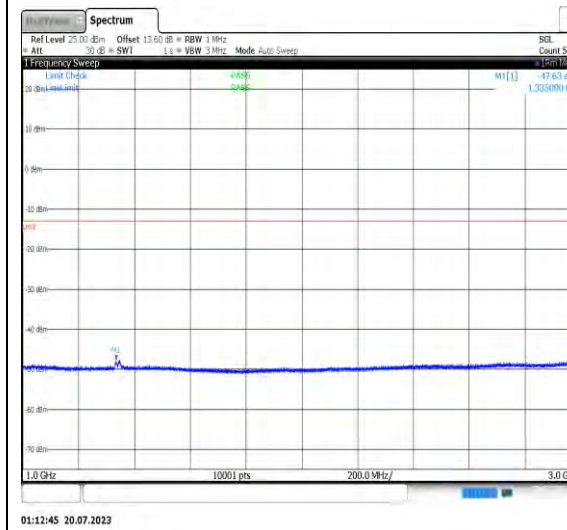
1-N71-PC3-15-20-L-18-N/A-CP-QPSK-Outer_Full-106@0-0.009-0.15-Ant1-0.01--93.40--33-PASS



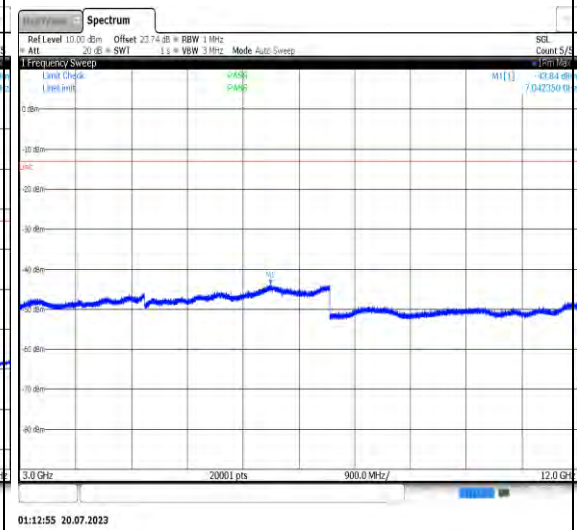
1-N71-PC3-15-20-L-18-N/A-CP-QPSK-
 Outer_Full-106@0-0.15-30-Ant1-0.20--91.46-
 -23-PASS



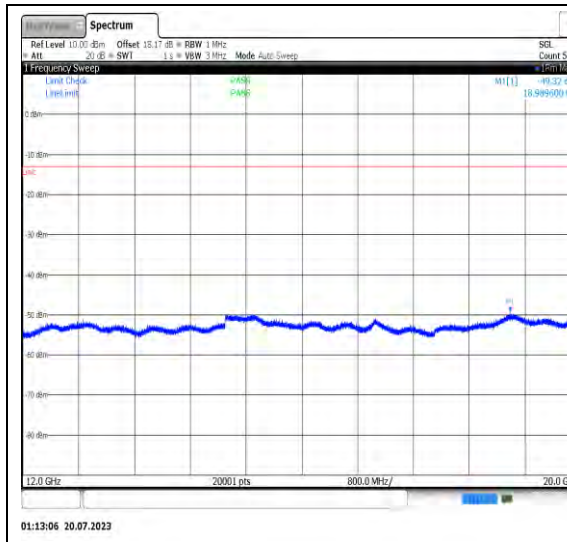
1-N71-PC3-15-20-L-18-N/A-CP-QPSK-
 Outer_Full-106@0-30-1000-Ant1-708.13--
 51.75--13-PASS



1-N71-PC3-15-20-L-18-N/A-CP-QPSK-
 Outer_Full-106@0-1000-3000-Ant1-1335.00-
 -47.63--13-PASS

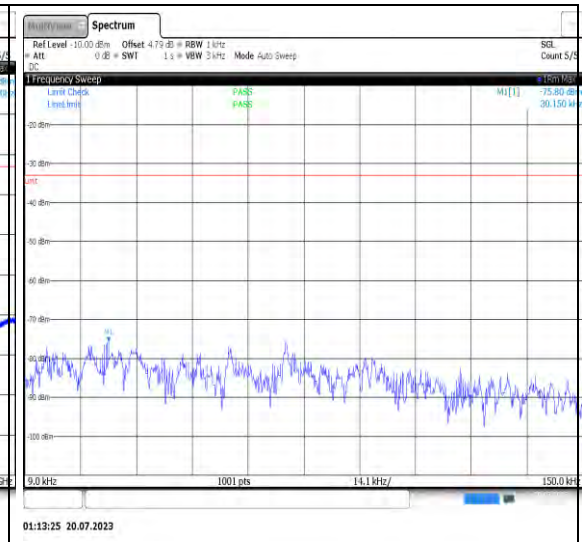


1-N71-PC3-15-20-L-18-N/A-CP-QPSK-
 Outer_Full-106@0-3000-12000-Ant1-
 7042.35--43.84--13-PASS



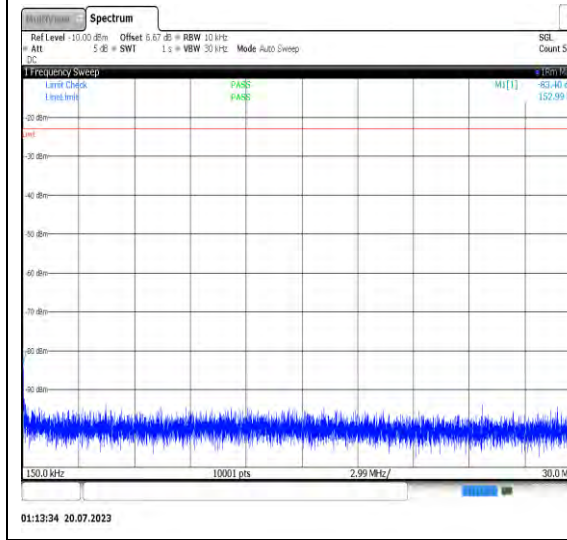
01:13:06 20.07.2023

1-N71-PC3-15-20-L-18-N/A-CP-QPSK-Outer_Full-106@0-12000-20000-Ant1-18989.60--49.32--13-PASS



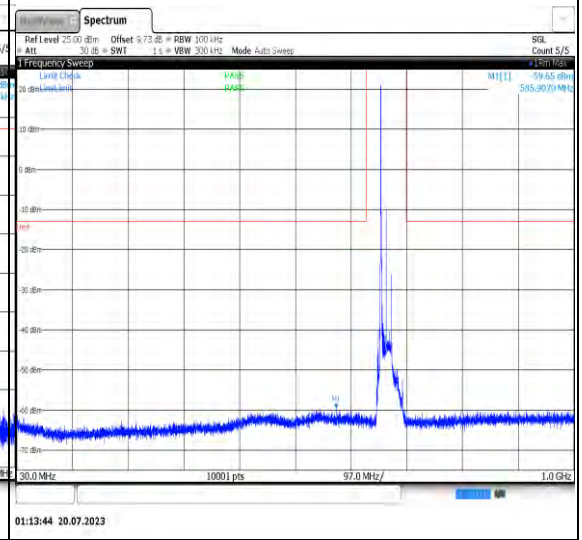
01:13:25 20.07.2023

1-N71-PC3-15-20-L-19-N/A-CP-16QAM-Edge_1RB_Left-1@0-0.009-0.15-Ant1-0.03--75.80--33-PASS



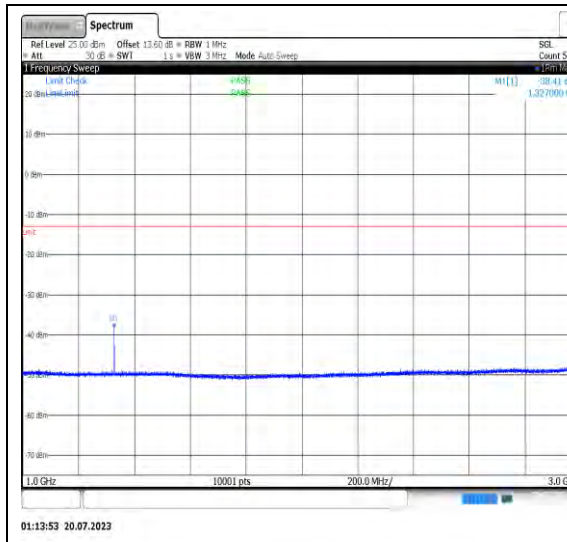
01:13:34 20.07.2023

1-N71-PC3-15-20-L-19-N/A-CP-16QAM-Edge_1RB_Left-1@0-0.15-30-Ant1-0.15--83.40--23-PASS



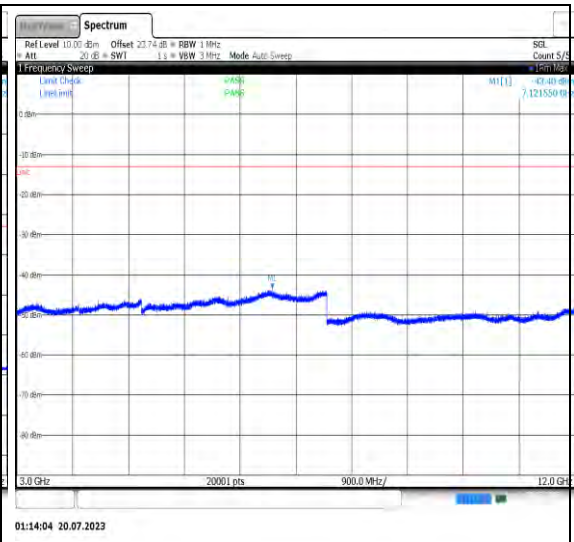
01:13:44 20.07.2023

1-N71-PC3-15-20-L-19-N/A-CP-16QAM-Edge_1RB_Left-1@0-30-1000-Ant1-585.91--59.65--13-PASS



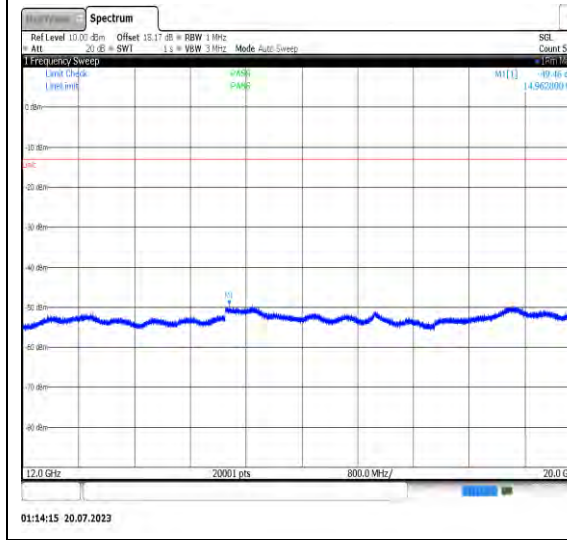
01:13:53 20.07.2023

1-N71-PC3-15-20-L-19-N/A-CP-16QAM-Edge_1RB_Left-1@0-1000-3000-Ant1-1327.00--38.41--13-PASS



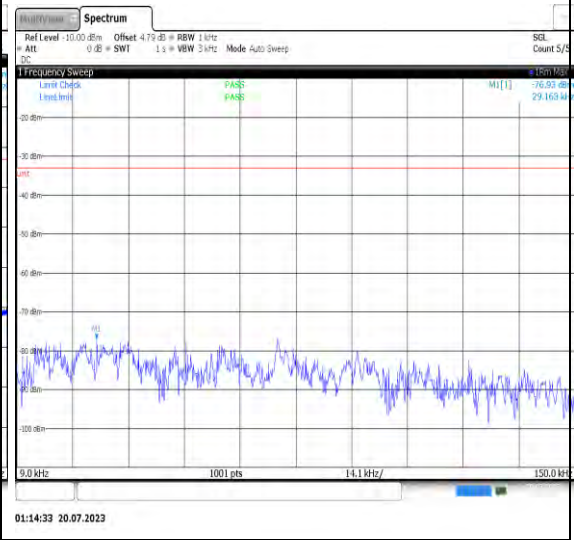
01:14:04 20.07.2023

1-N71-PC3-15-20-L-19-N/A-CP-16QAM-Edge_1RB_Left-1@0-3000-12000-Ant1-7121.55--43.40--13-PASS



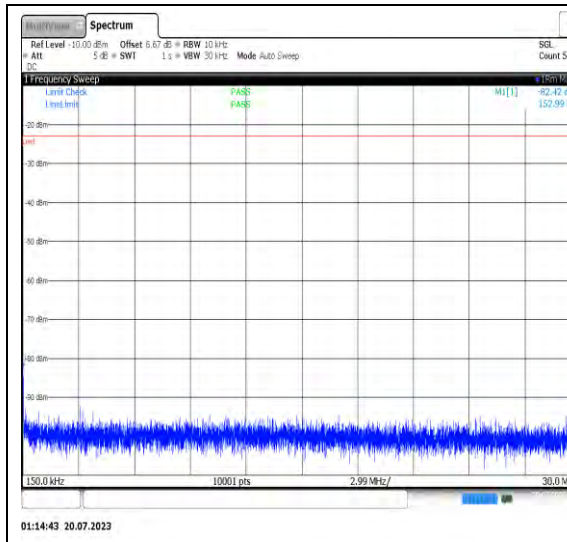
01:14:15 20.07.2023

1-N71-PC3-15-20-L-19-N/A-CP-16QAM-Edge_1RB_Left-1@0-12000-20000-Ant1-14962.80--49.46--13-PASS



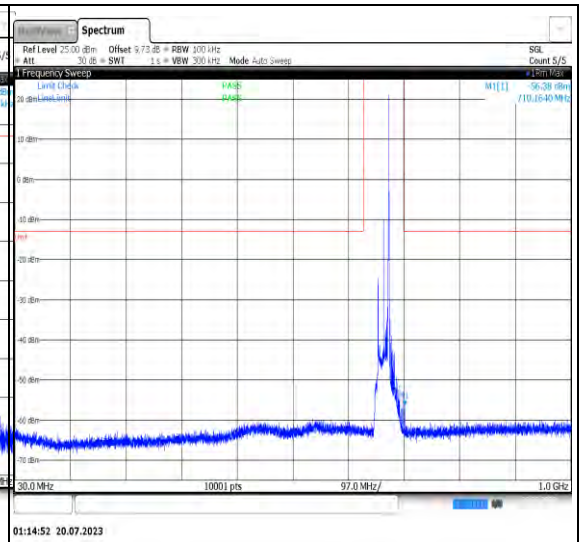
01:14:33 20.07.2023

1-N71-PC3-15-20-L-20-N/A-CP-16QAM-Edge_1RB_Right-1@105-0.009-0.15-Ant1-0.03--76.93--33-PASS



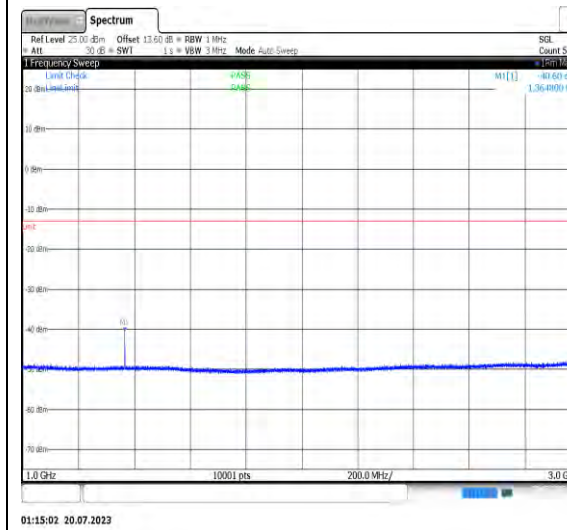
01:14:43 20.07.2023

1-N71-PC3-15-20-L-20-N/A-CP-16QAM-Edge_1RB_Right-1@105-0.15-30-Ant1-0.15--82.42--23-PASS



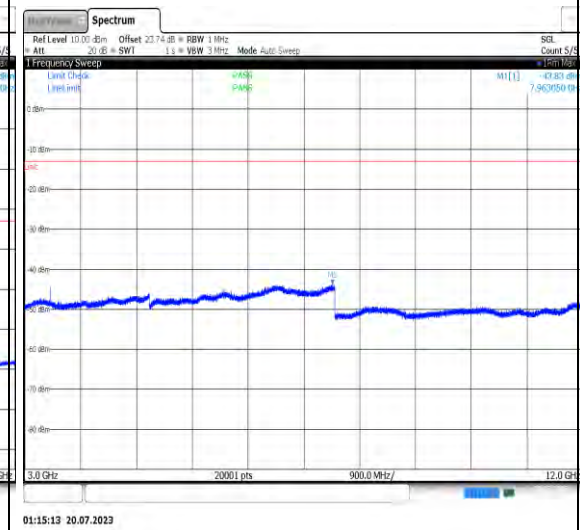
01:14:52 20.07.2023

1-N71-PC3-15-20-L-20-N/A-CP-16QAM-Edge_1RB_Right-1@105-30-1000-Ant1-710.16--56.38--13-PASS



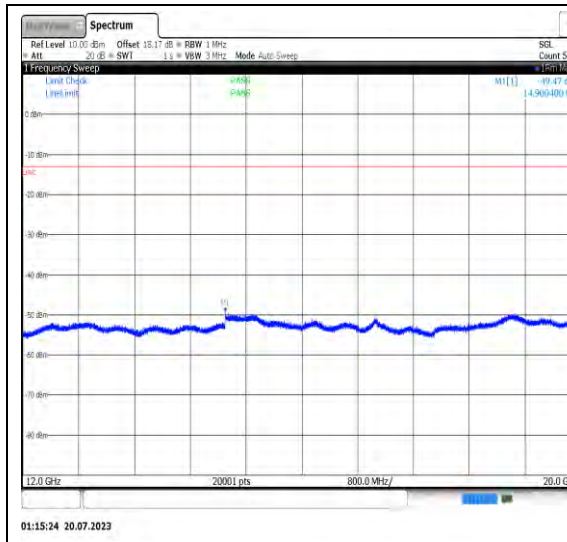
01:15:02 20.07.2023

1-N71-PC3-15-20-L-20-N/A-CP-16QAM-Edge_1RB_Right-1@105-1000-3000-Ant1-1364.80--40.60--13-PASS

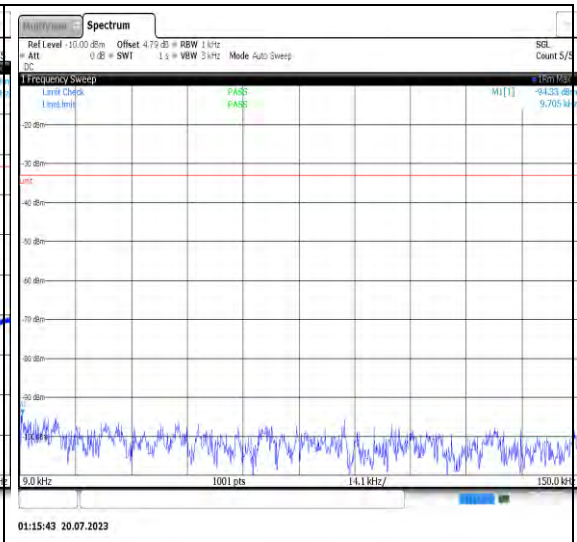


01:15:12 20.07.2023

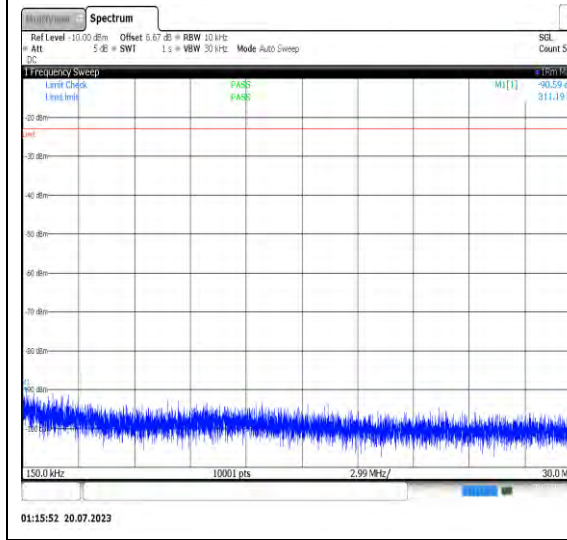
1-N71-PC3-15-20-L-20-N/A-CP-16QAM-Edge_1RB_Right-1@105-3000-12000-Ant1-7963.05--43.83--13-PASS



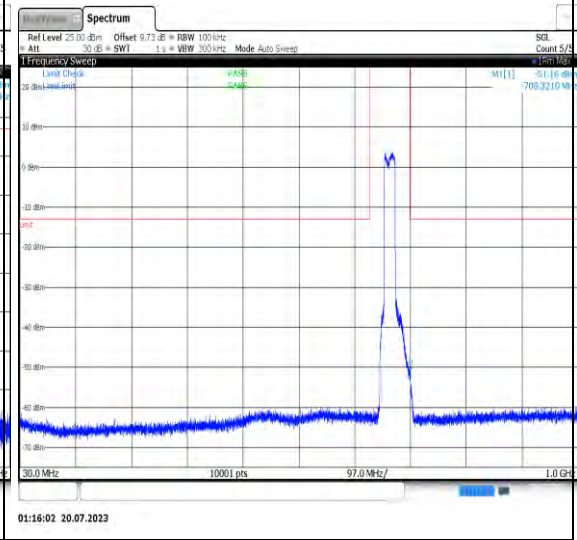
1-N71-PC3-15-20-L-20-N/A-CP-16QAM-Edge_1RB_Right-1@105-12000-20000-Ant1-14900.40--49.47--13-PASS



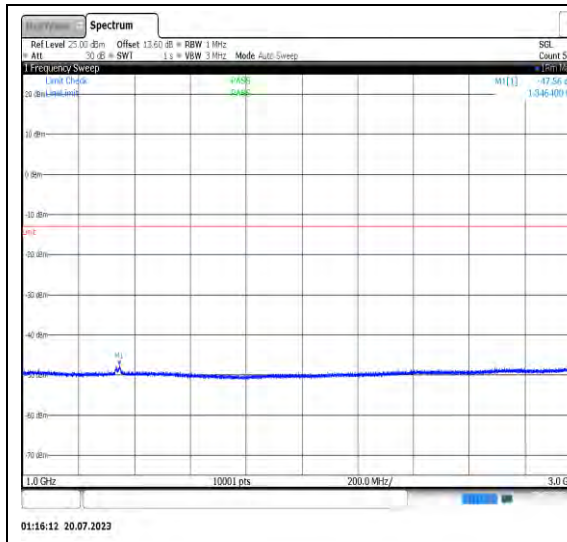
1-N71-PC3-15-20-L-21-N/A-CP-16QAM-Outer_Full-106@0-0.009-0.15-Ant1-0.01--94.33--33-PASS



1-N71-PC3-15-20-L-21-N/A-CP-16QAM-Outer_Full-106@0-0.15-30-Ant1-0.31--90.59-23-PASS

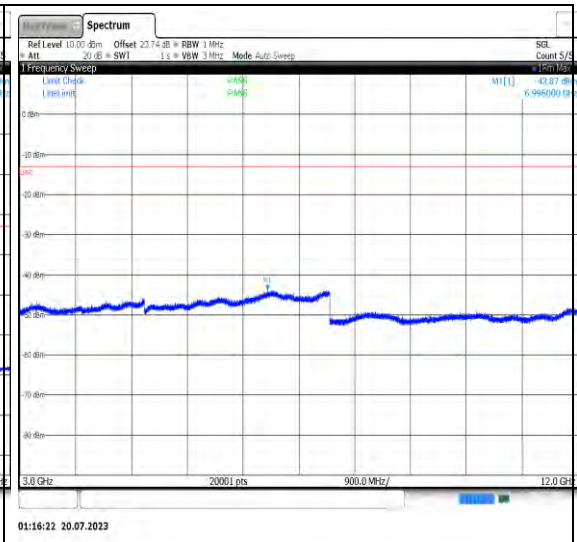


1-N71-PC3-15-20-L-21-N/A-CP-16QAM-Outer_Full-106@0-30-1000-Ant1-708.32--51.16--13-PASS



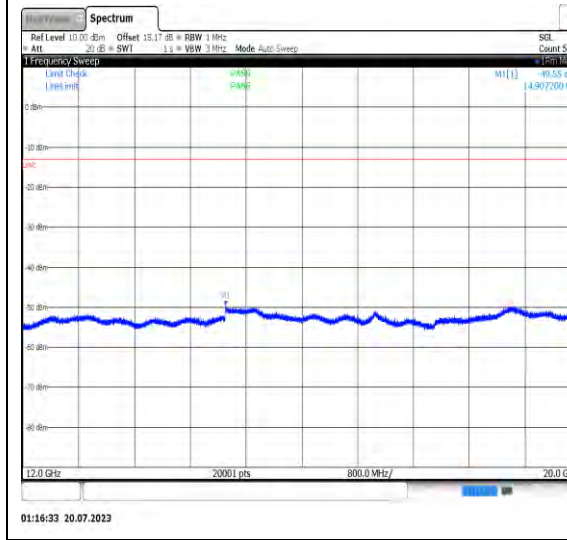
01:16:12 20.07.2023

1-N71-PC3-15-20-L-21-N/A-CP-16QAM-Outer_Full-106@0-1000-3000-Ant1-1346.40--47.56--13-PASS



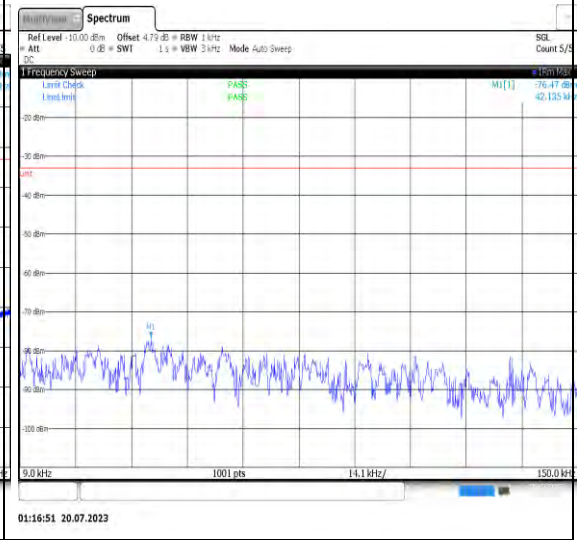
01:16:22 20.07.2023

1-N71-PC3-15-20-L-21-N/A-CP-16QAM-Outer_Full-106@0-3000-12000-Ant1-6996.00--43.87--13-PASS



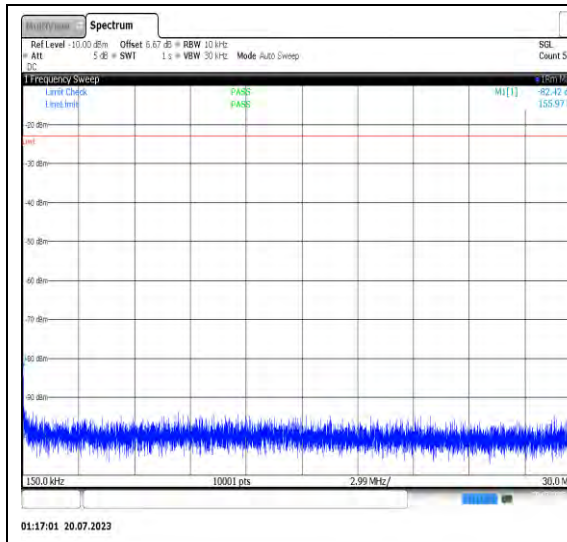
01:16:33 20.07.2023

1-N71-PC3-15-20-L-21-N/A-CP-16QAM-Outer_Full-106@0-12000-20000-Ant1-14907.20--49.55--13-PASS

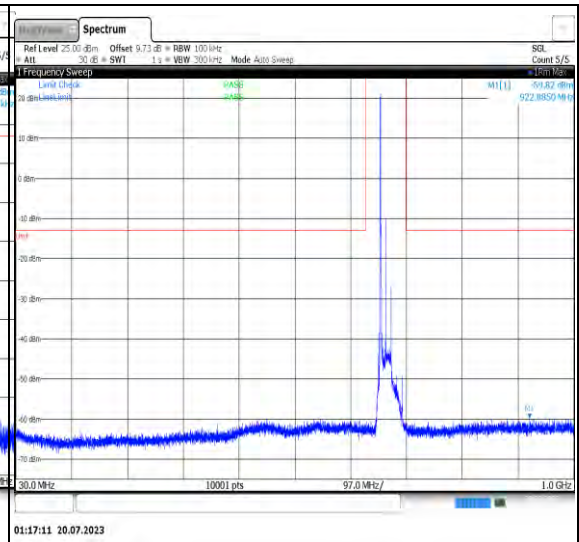


01:16:51 20.07.2023

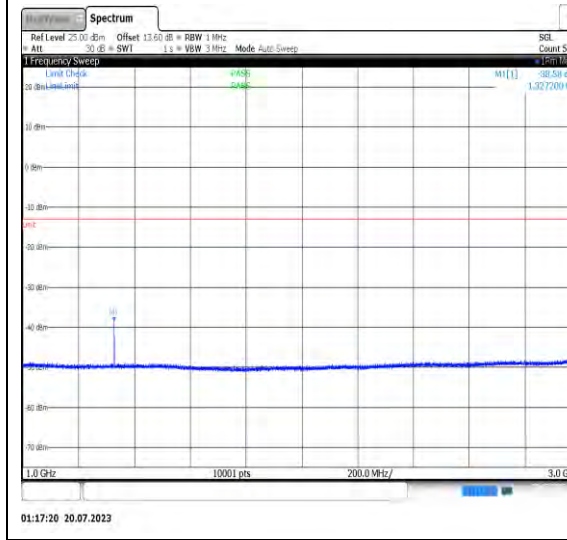
1-N71-PC3-15-20-L-22-N/A-CP-64QAM-Edge_1RB_Left-1@0-0.009-0.15-Ant1-0.04--76.47--33-PASS



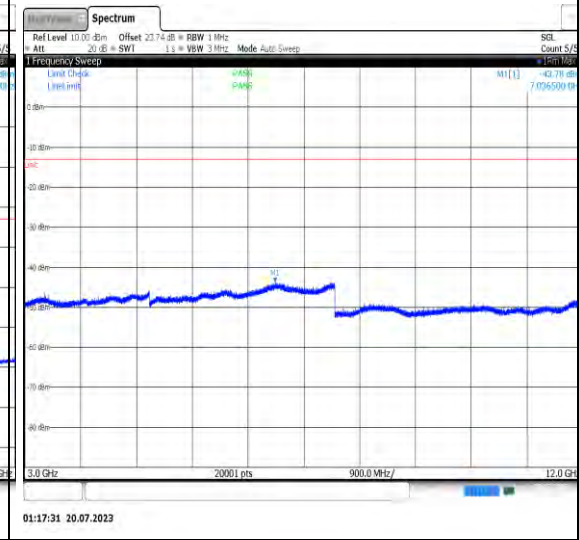
1-N71-PC3-15-20-L-22-N/A-CP-64QAM-Edge_1RB_Left-1@0-0.15-30-Ant1-0.16--82.42--23-PASS



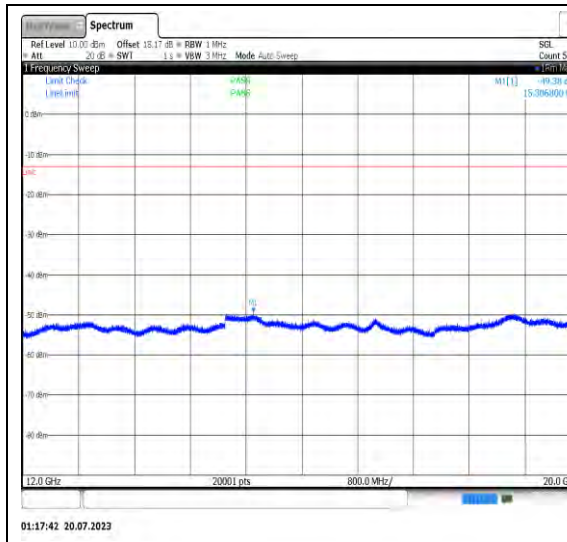
1-N71-PC3-15-20-L-22-N/A-CP-64QAM-Edge_1RB_Left-1@0-30-1000-Ant1-922.89--59.82--13-PASS



1-N71-PC3-15-20-L-22-N/A-CP-64QAM-Edge_1RB_Left-1@0-1000-3000-Ant1-1327.20--38.58--13-PASS

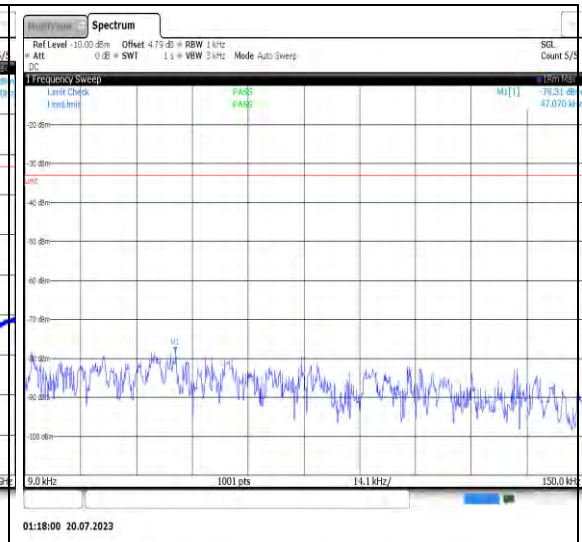


1-N71-PC3-15-20-L-22-N/A-CP-64QAM-Edge_1RB_Left-1@0-3000-12000-Ant1-7036.50--43.78--13-PASS



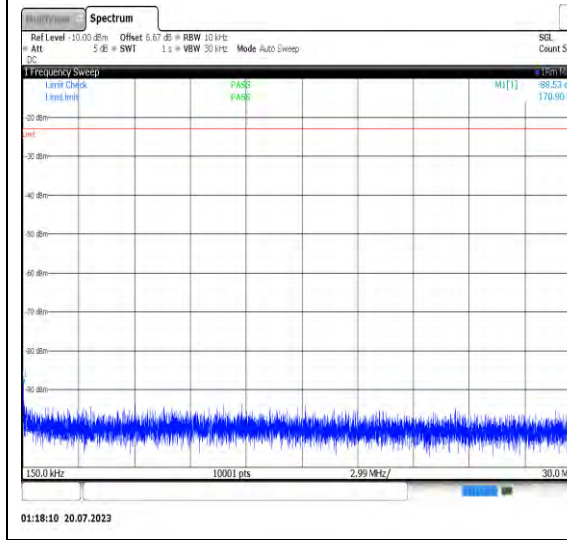
01:17:42 20.07.2023

1-N71-PC3-15-20-L-22-N/A-CP-64QAM-Edge_1RB_Left-1@0-12000-20000-Ant1-15306.80--49.38--13-PASS



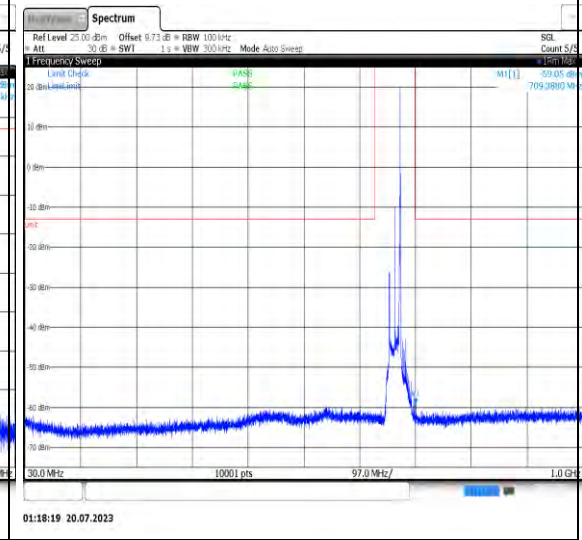
01:18:00 20.07.2023

1-N71-PC3-15-20-L-23-N/A-CP-64QAM-Edge_1RB_Right-1@105-0.009-0.15-Ant1-0.05--78.31--33-PASS



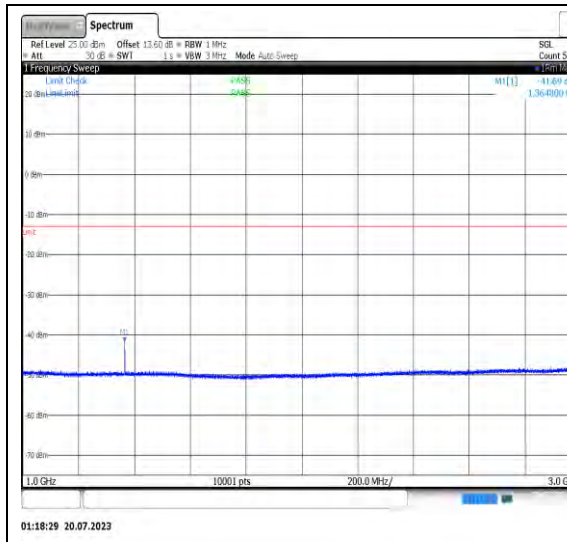
01:18:10 20.07.2023

1-N71-PC3-15-20-L-23-N/A-CP-64QAM-Edge_1RB_Right-1@105-0.15-30-Ant1-0.17--88.53--23-PASS

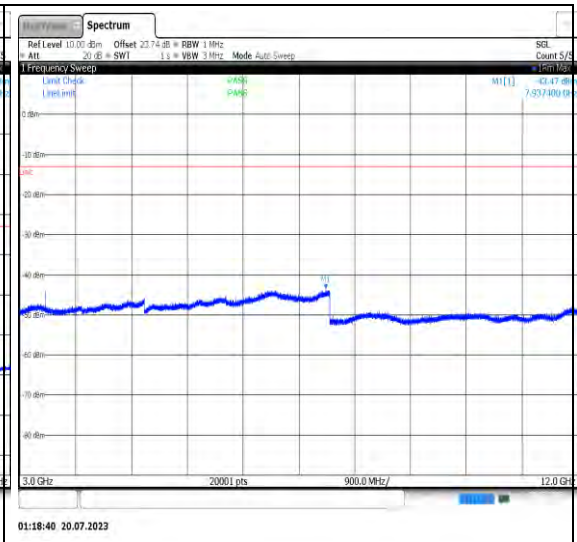


01:18:19 20.07.2023

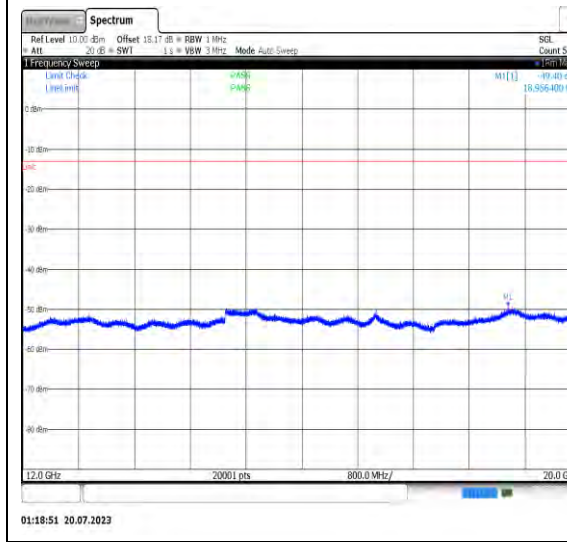
1-N71-PC3-15-20-L-23-N/A-CP-64QAM-Edge_1RB_Right-1@105-30-1000-Ant1-709.39--59.05--13-PASS



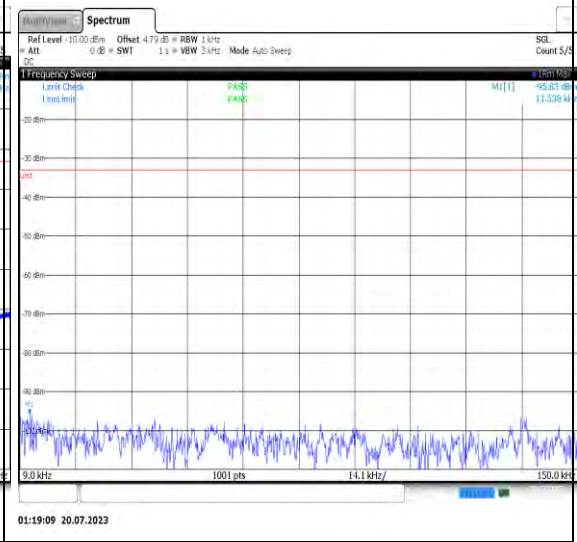
1-N71-PC3-15-20-L-23-N/A-CP-64QAM-Edge_1RB_Right-1@105-1000-3000-Ant1-1364.80--41.69--13-PASS



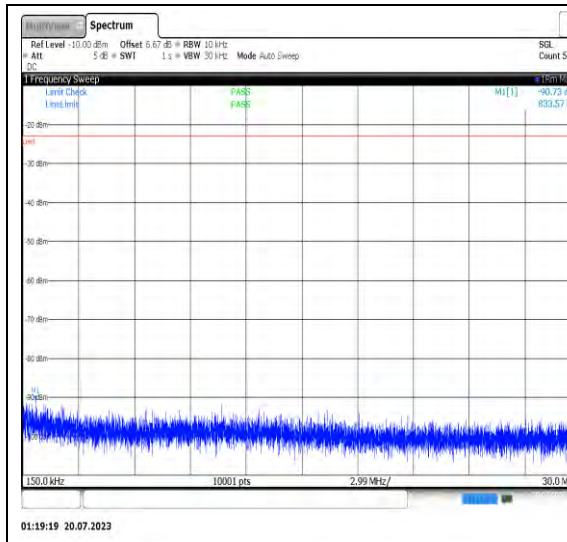
1-N71-PC3-15-20-L-23-N/A-CP-64QAM-Edge_1RB_Right-1@105-3000-12000-Ant1-7937.40--43.47--13-PASS



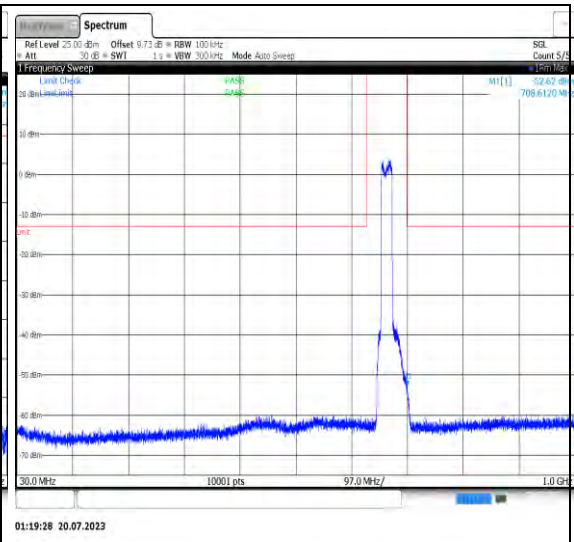
1-N71-PC3-15-20-L-23-N/A-CP-64QAM-Edge_1RB_Right-1@105-12000-20000-Ant1-18956.40--49.40--13-PASS



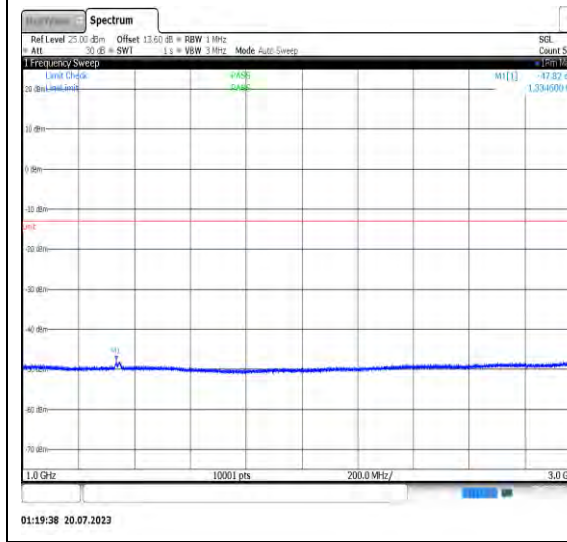
1-N71-PC3-15-20-L-24-N/A-CP-64QAM-Outer_Full-106@0-0.009-0.15-Ant1-0.01--95.83--33-PASS



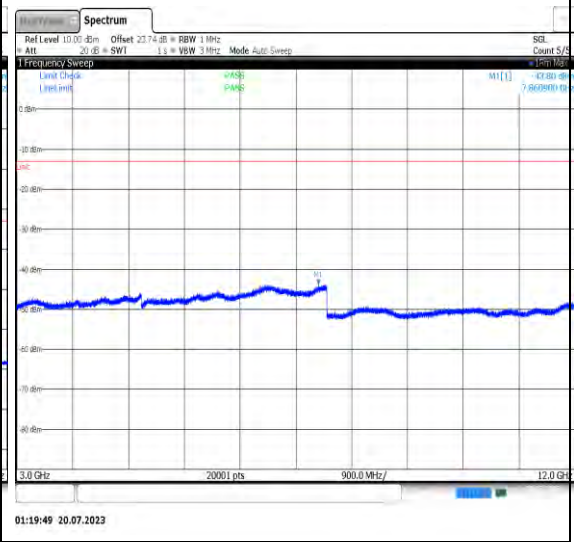
1-N71-PC3-15-20-L-24-N/A-CP-64QAM-
 Outer_Full-106@0-0.15-30-Ant1-0.83--90.73-
 -23-PASS



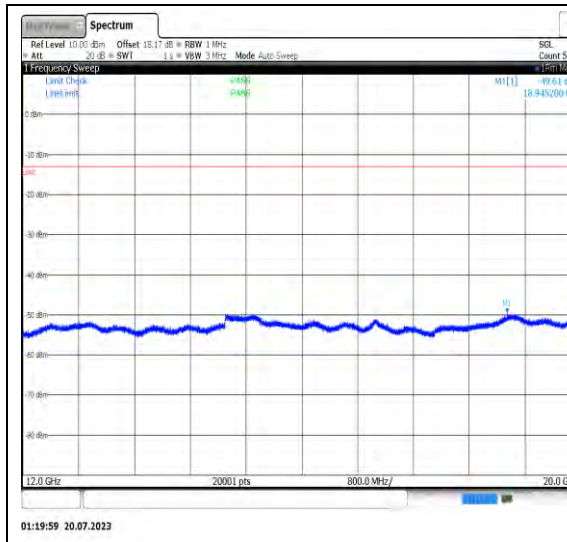
1-N71-PC3-15-20-L-24-N/A-CP-64QAM-
 Outer_Full-106@0-30-1000-Ant1-708.61--
 52.62--13-PASS



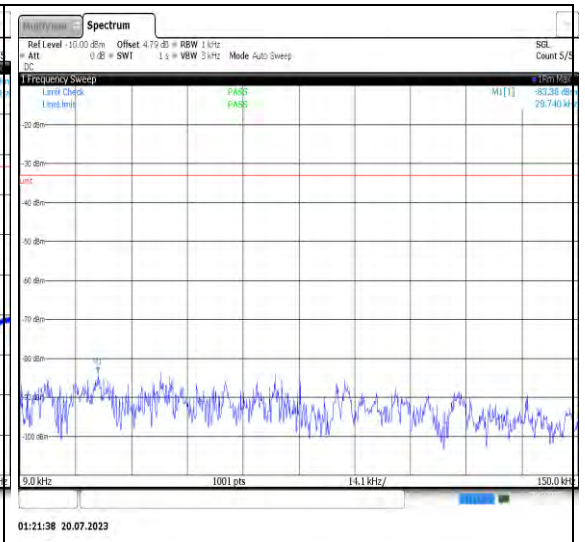
1-N71-PC3-15-20-L-24-N/A-CP-64QAM-
 Outer_Full-106@0-1000-3000-Ant1-1334.60-
 -47.82--13-PASS



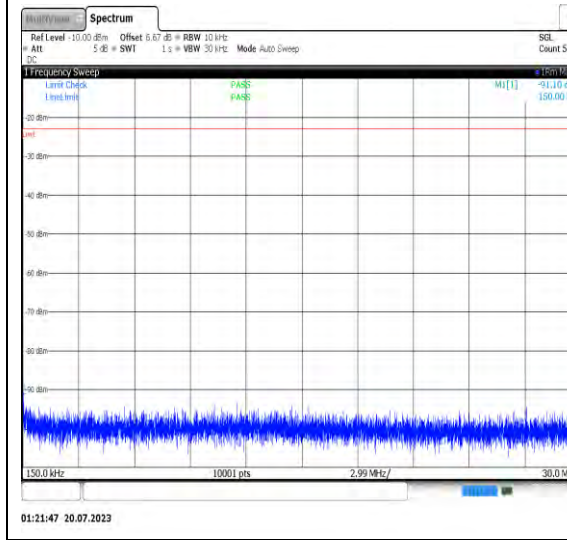
1-N71-PC3-15-20-L-24-N/A-CP-64QAM-
 Outer_Full-106@0-3000-12000-Ant1-
 7860.90--43.80--13-PASS



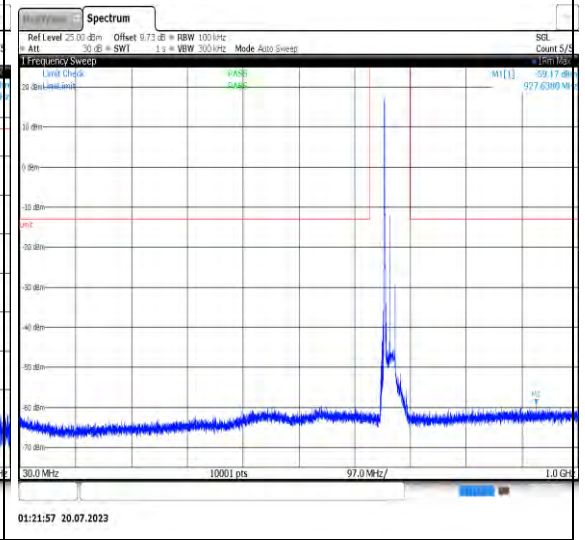
1-N71-PC3-15-20-L-24-N/A-CP-64QAM-Outer_Full-106@0-12000-20000-Ant1-18945.20--49.61--13-PASS



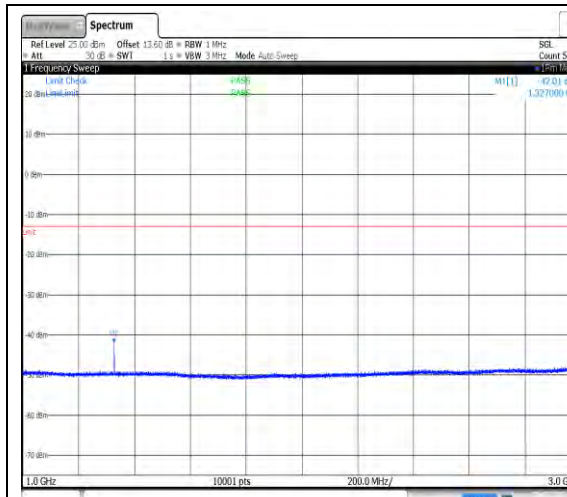
1-N71-PC3-15-20-L-25-N/A-CP-256QAM-Edge_1RB_Left-1@0-0.009-0.15-Ant1-0.03--83.38--33-PASS



1-N71-PC3-15-20-L-25-N/A-CP-256QAM-Edge_1RB_Left-1@0-0.15-30-Ant1-0.15--91.10--23-PASS

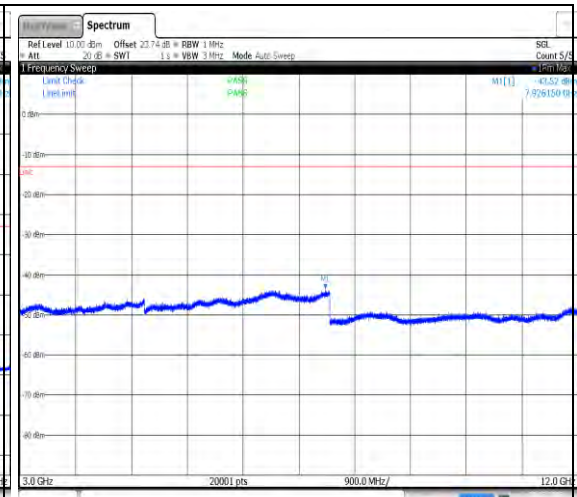


1-N71-PC3-15-20-L-25-N/A-CP-256QAM-Edge_1RB_Left-1@0-30-1000-Ant1-927.64--59.17--13-PASS



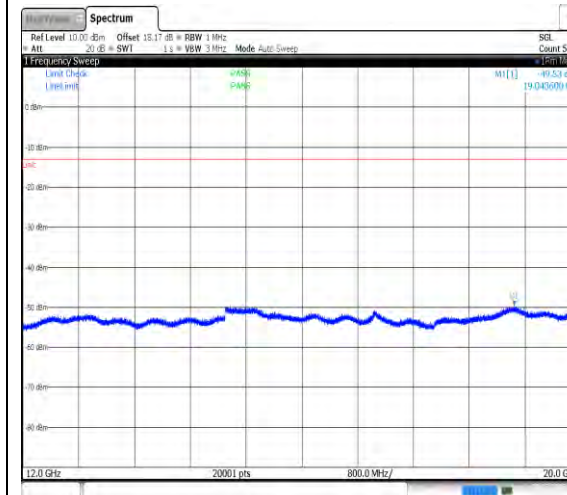
01:22:07 20.07.2023

1-791-PC3-15-20-L-25-N/A-CP-256QAM-Edge_1RB_Left-1@0-1000-3000-Ant1-1327.00--42.01--13-PASS



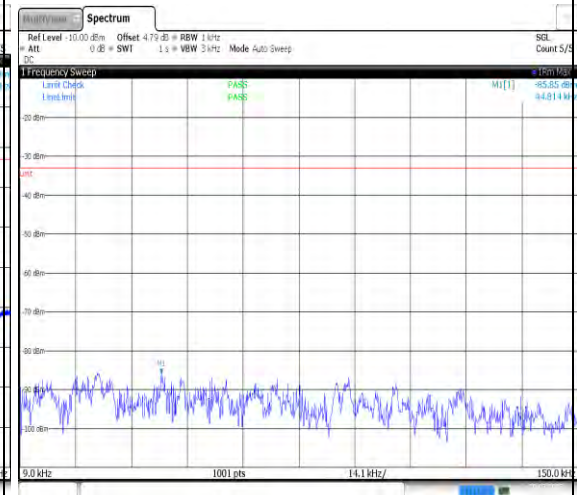
01:22:17 20.07.2023

1-791-PC3-15-20-L-25-N/A-CP-256QAM-Edge_1RB_Left-1@0-3000-12000-Ant1-7926.15--43.52--13-PASS



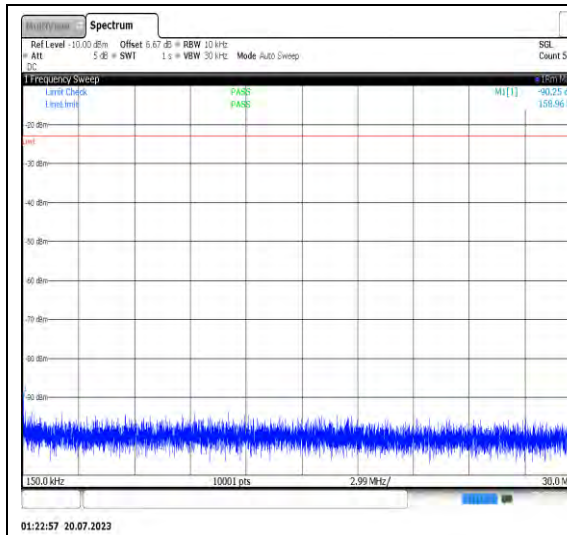
01:22:28 20.07.2023

1-791-PC3-15-20-L-25-N/A-CP-256QAM-Edge_1RB_Left-1@0-12000-20000-Ant1-19043.60--49.53--13-PASS



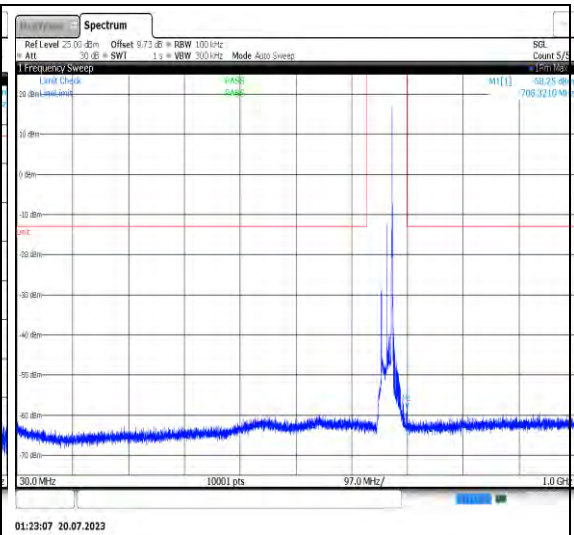
01:22:48 20.07.2023

1-791-PC3-15-20-L-26-N/A-CP-256QAM-Edge_1RB_Right-1@105-0.009-0.15-Ant1-0.04--85.85--33-PASS



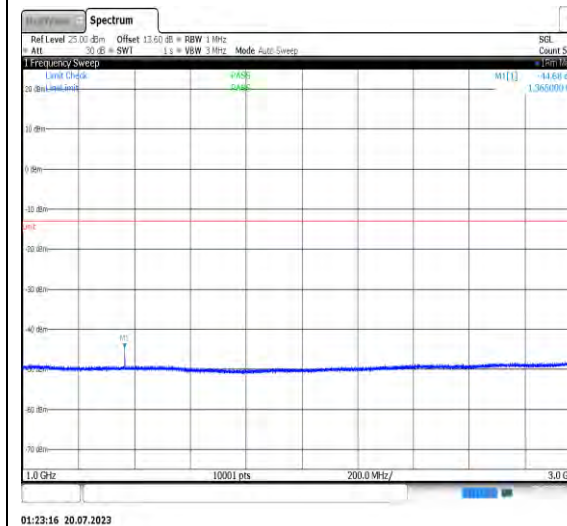
01:22:57 20.07.2023

1-N71-PC3-15-20-L-26-N/A-CP-256QAM-Edge_1RB_Right-1@105-0.15-30-Ant1-0.16--90.25--23-PASS



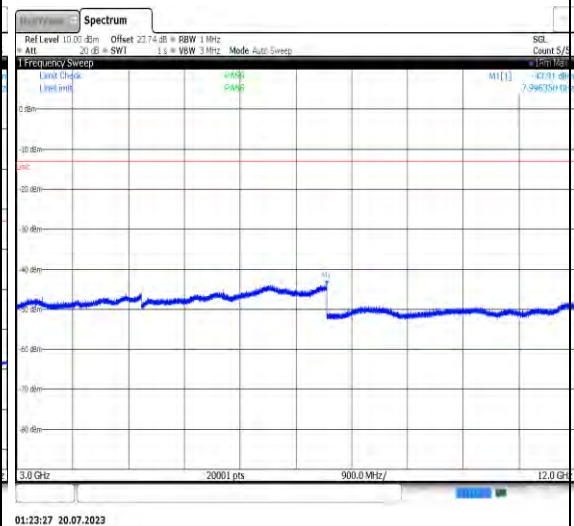
01:23:07 20.07.2023

1-N71-PC3-15-20-L-26-N/A-CP-256QAM-Edge_1RB_Right-1@105-30-1000-Ant1-708.32--58.25--13-PASS



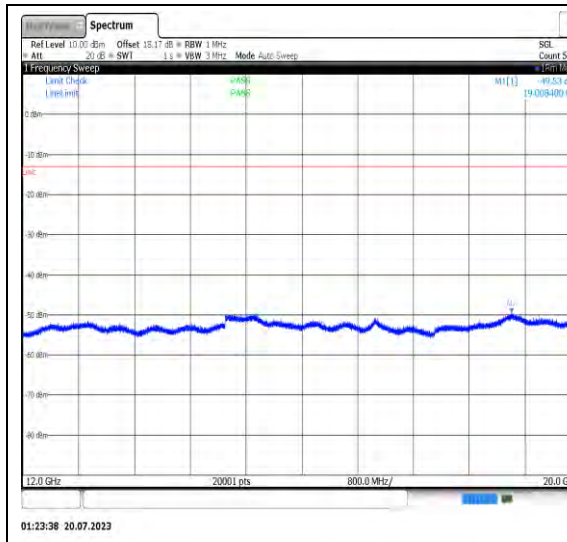
01:23:16 20.07.2023

1-N71-PC3-15-20-L-26-N/A-CP-256QAM-Edge_1RB_Right-1@105-1000-3000-Ant1-1365.00--44.68--13-PASS

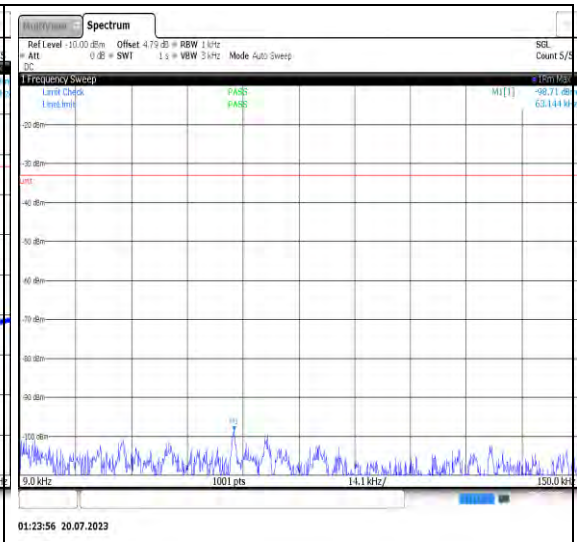


01:23:27 20.07.2023

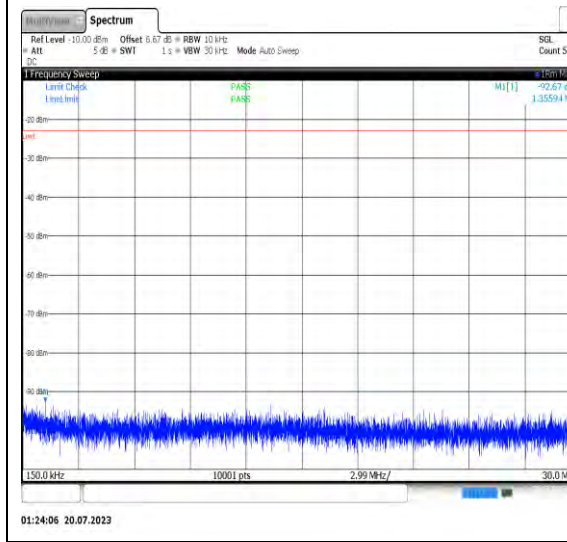
1-N71-PC3-15-20-L-26-N/A-CP-256QAM-Edge_1RB_Right-1@105-3000-12000-Ant1-7996.35--43.91--13-PASS



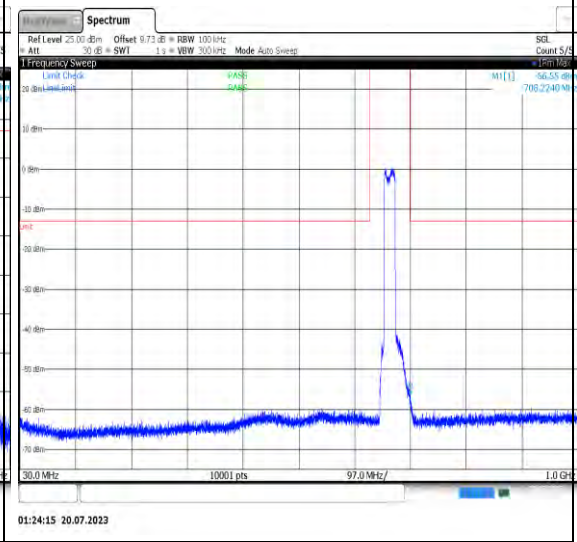
1-N71-PC3-15-20-L-26-N/A-CP-256QAM-Edge_1RB_Right-1@105-12000-20000-Ant1-19008.40--49.53--13-PASS



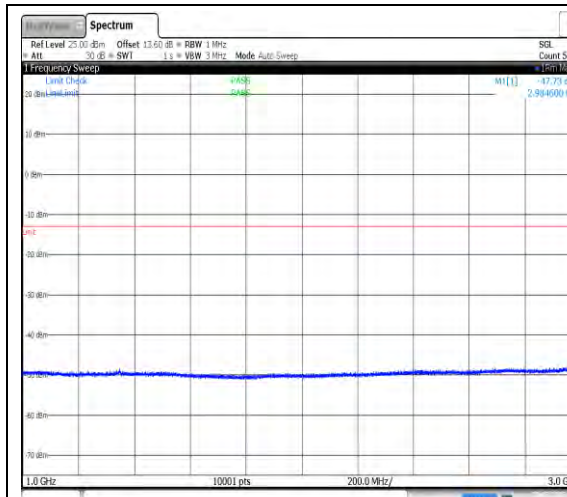
1-N71-PC3-15-20-L-27-N/A-CP-256QAM-Outer_Full-106@0-0.009-0.15-Ant1-0.06--98.71--33-PASS



1-N71-PC3-15-20-L-27-N/A-CP-256QAM-Outer_Full-106@0-0.15-30-Ant1-1.36--92.67--23-PASS

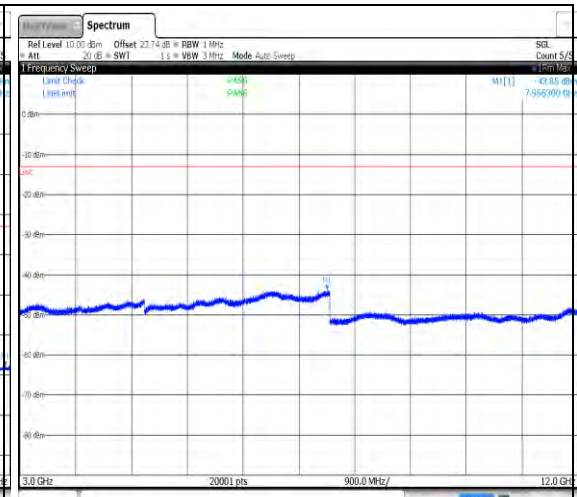


1-N71-PC3-15-20-L-27-N/A-CP-256QAM-Outer_Full-106@0-30-1000-Ant1-708.22--56.55--13-PASS



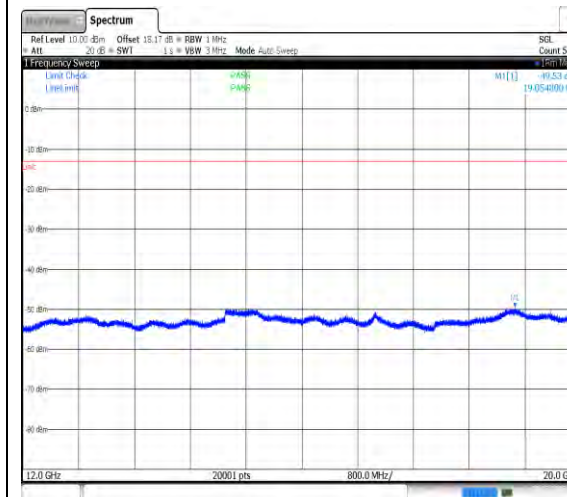
01:24:25 20.07.2023

1-N71-PC3-15-20-L-27-N/A-CP-256QAM-Outer_Full-106@0-1000-3000-Ant1-2984.60--47.73--13-PASS



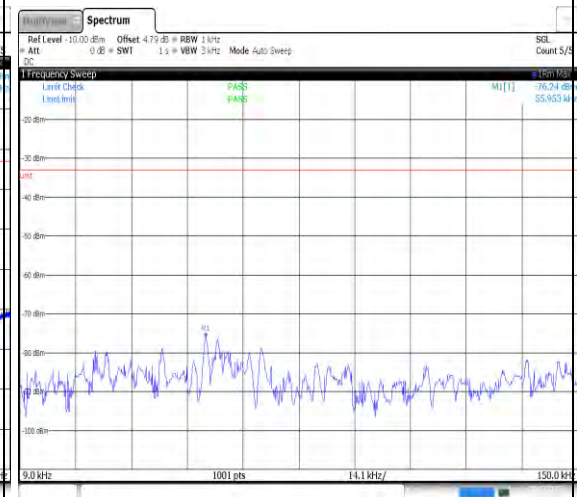
01:24:36 20.07.2023

1-N71-PC3-15-20-L-27-N/A-CP-256QAM-Outer_Full-106@0-3000-12000-Ant1-7956.30--43.85--13-PASS



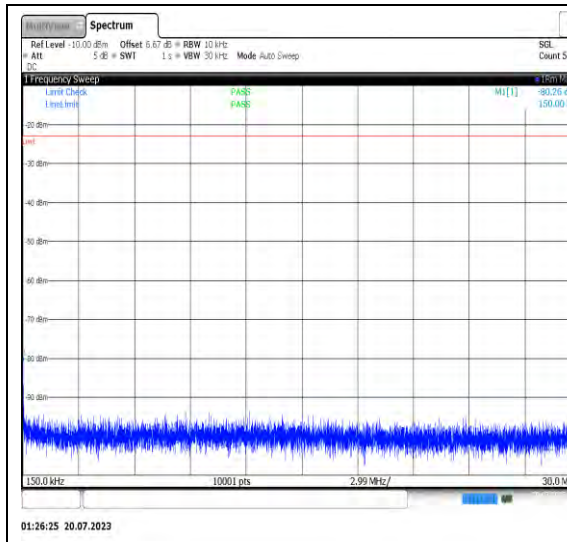
01:24:47 20.07.2023

1-N71-PC3-15-20-L-27-N/A-CP-256QAM-Outer_Full-106@0-12000-20000-Ant1-19054.80--49.53--13-PASS



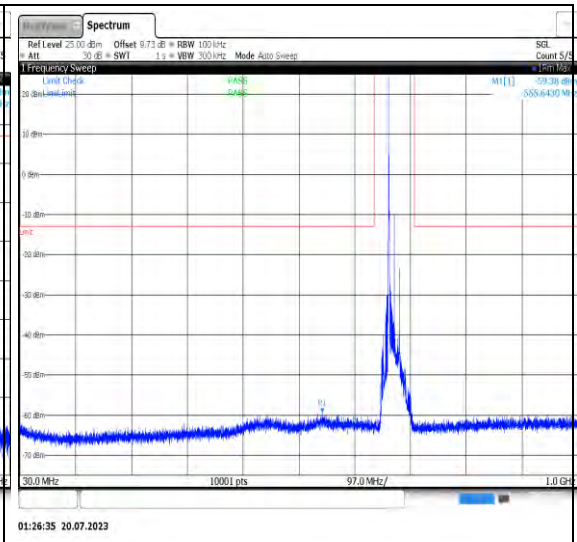
01:26:15 20.07.2023

1-N71-PC3-15-20-M-1-N/A-DFT-PI2BPSK-Edge_1RB_Left-1@0-0.009-0.15-Ant1-0.06--76.24--33-PASS



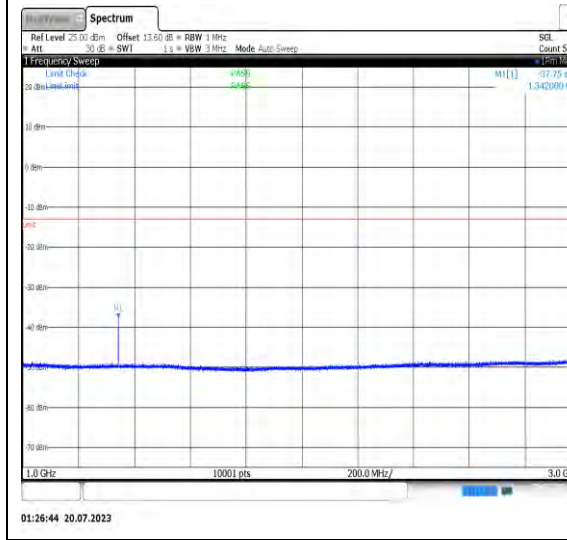
01:26:25 20.07.2023

1-N71-PC3-15-20-M-1-N/A-DFT-PI2BPSK-
Edge_1RB_Left-1@0-0.15-30-Ant1-0.15--
80.26--23-PASS



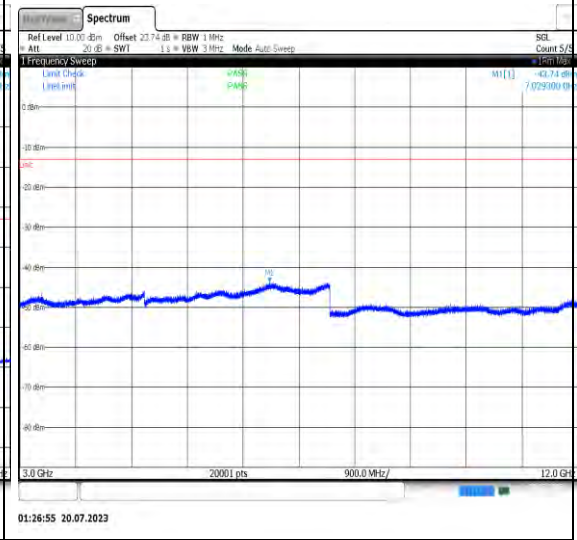
01:26:35 20.07.2023

1-N71-PC3-15-20-M-1-N/A-DFT-PI2BPSK-
Edge_1RB_Left-1@0-30-1000-Ant1-555.64--
59.38--13-PASS



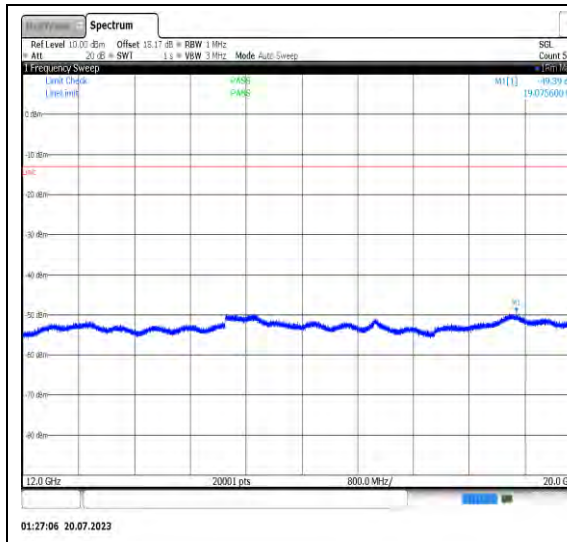
01:26:44 20.07.2023

1-N71-PC3-15-20-M-1-N/A-DFT-PI2BPSK-
Edge_1RB_Left-1@0-1000-3000-Ant1-
1342.00--37.75--13-PASS

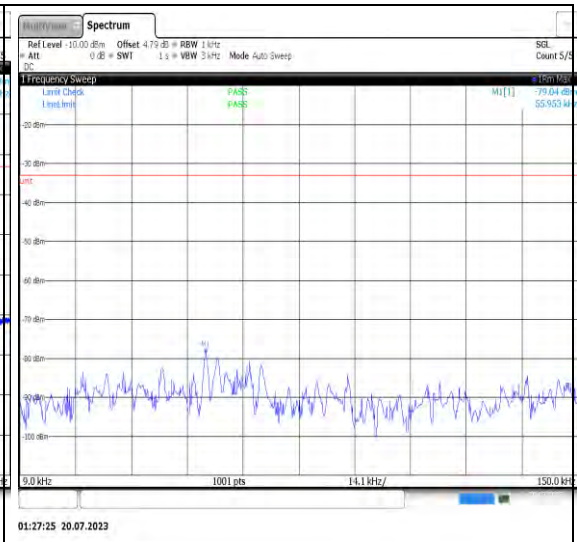


01:26:55 20.07.2023

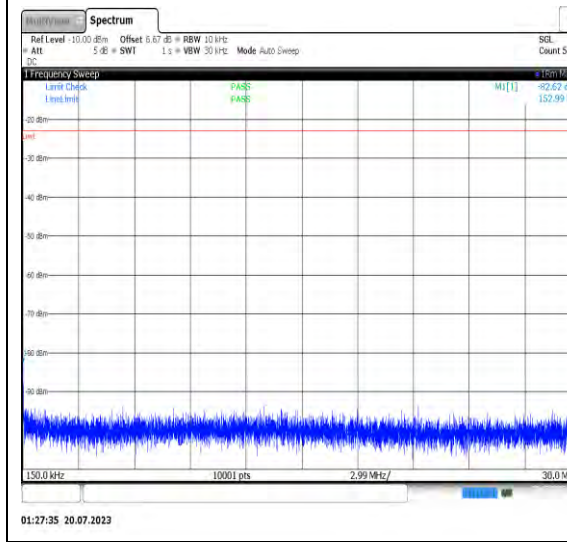
1-N71-PC3-15-20-M-1-N/A-DFT-PI2BPSK-
Edge_1RB_Left-1@0-3000-12000-Ant1-
7029.30--43.74--13-PASS



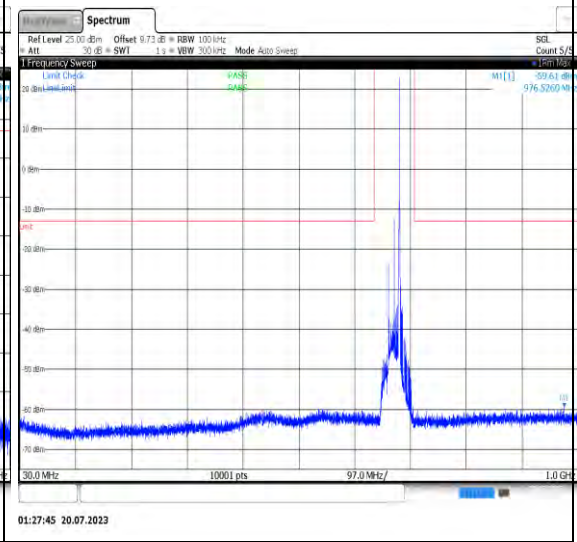
1-N71-PC3-15-20-M-1-N/A-DFT-PI2BPSK-Edge_1RB_Left-1@0-12000-20000-Ant1-19075.60--49.39--13-PASS



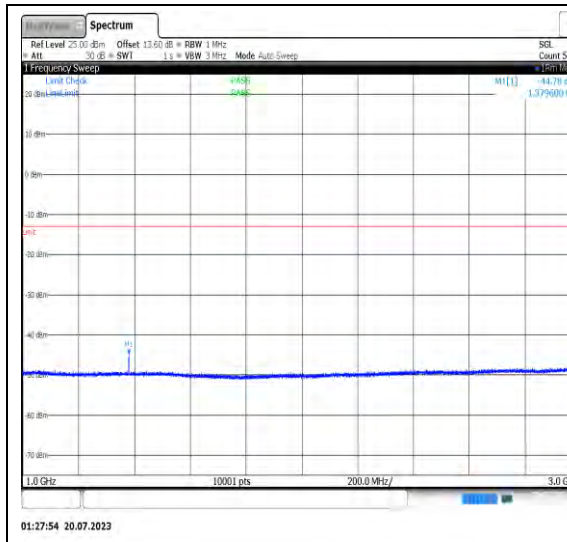
1-N71-PC3-15-20-M-2-N/A-DFT-PI2BPSK-Edge_1RB_Right-1@105-0.009-0.15-Ant1-0.06--79.04--33-PASS



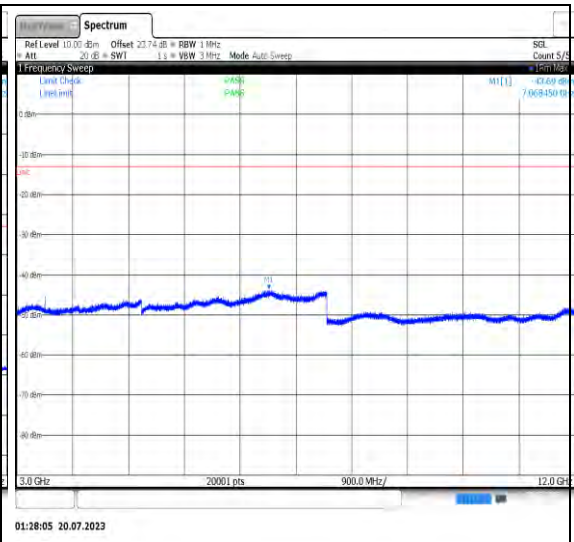
1-N71-PC3-15-20-M-2-N/A-DFT-PI2BPSK-Edge_1RB_Right-1@105-0.15-30-Ant1-0.15--82.62--23-PASS



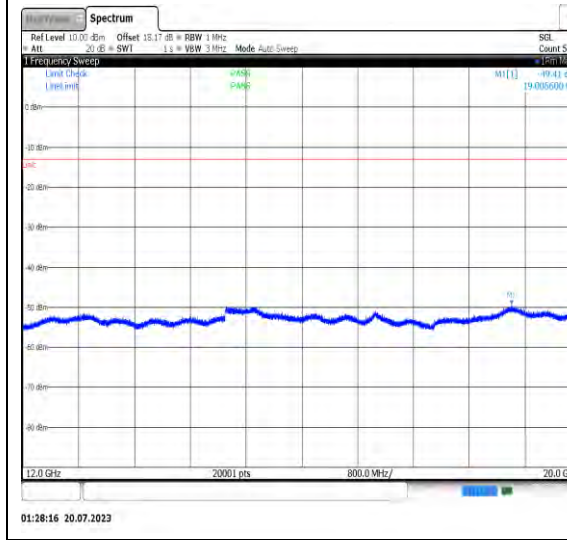
1-N71-PC3-15-20-M-2-N/A-DFT-PI2BPSK-Edge_1RB_Right-1@105-30-1000-Ant1-976.53--59.61--13-PASS



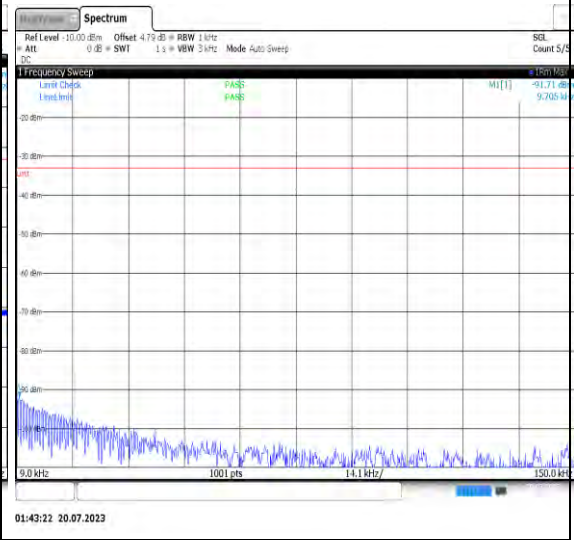
01:27:54 20.07.2023
 1-N71-PC3-15-20-M-2-N/A-DFT-PI2BPSK-Edge_1RB_Right-1@105-1000-3000-Ant1-1379.60--44.78--13-PASS



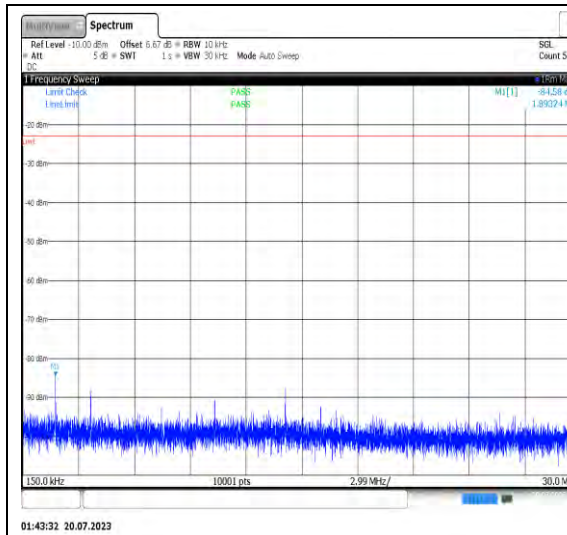
01:28:05 20.07.2023
 1-N71-PC3-15-20-M-2-N/A-DFT-PI2BPSK-Edge_1RB_Right-1@105-3000-12000-Ant1-7068.45--43.69--13-PASS



01:28:16 20.07.2023
 1-N71-PC3-15-20-M-2-N/A-DFT-PI2BPSK-Edge_1RB_Right-1@105-12000-20000-Ant1-19005.60--49.41--13-PASS

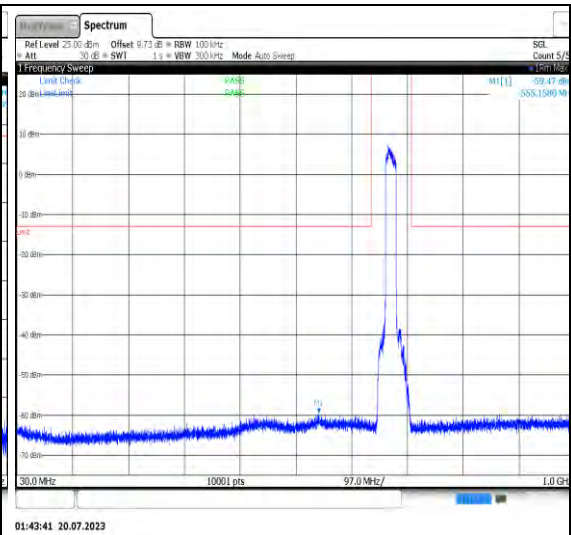


01:43:22 20.07.2023
 1-N71-PC3-15-20-M-3-N/A-DFT-PI2BPSK-Outer_Full-100@0-0.009-0.15-Ant1-0.01--91.71--33-PASS



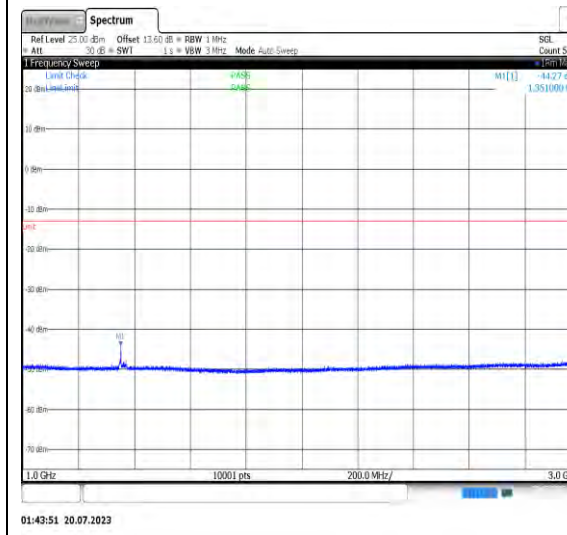
01:43:32 20.07.2023

1-N71-PC3-15-20-M-3-N/A-DFT-PI2BPSK-Outer_Full-100@0-0.15-30-Ant1-1.89--84.58-23-PASS



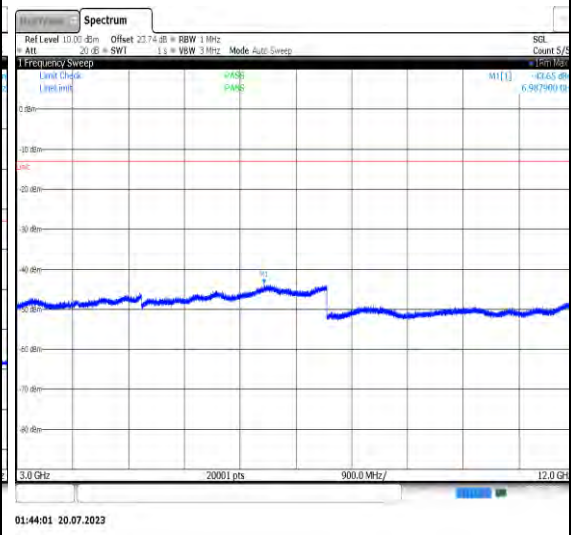
01:43:41 20.07.2023

1-N71-PC3-15-20-M-3-N/A-DFT-PI2BPSK-Outer_Full-100@0-30-1000-Ant1-555.16--59.47--13-PASS



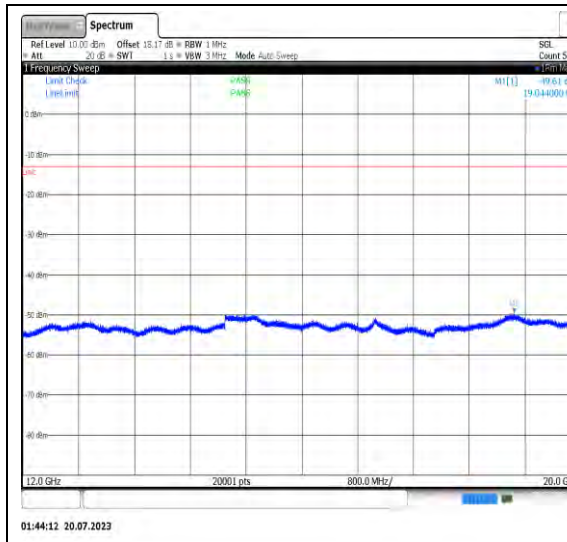
01:43:51 20.07.2023

1-N71-PC3-15-20-M-3-N/A-DFT-PI2BPSK-Outer_Full-100@0-1000-3000-Ant1-1351.00--44.27--13-PASS

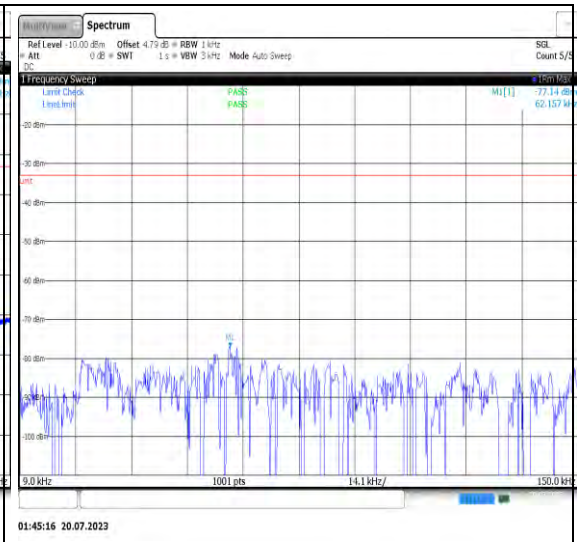


01:44:01 20.07.2023

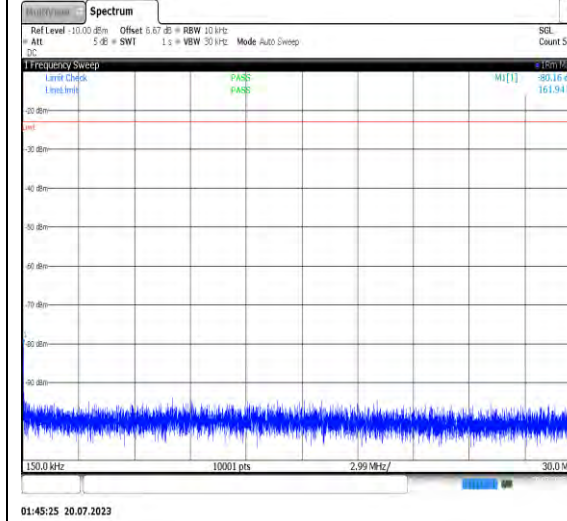
1-N71-PC3-15-20-M-3-N/A-DFT-PI2BPSK-Outer_Full-100@0-3000-12000-Ant1-6987.90--43.65--13-PASS



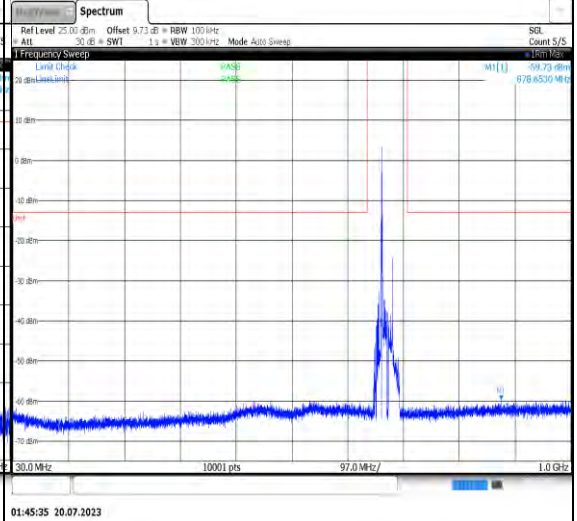
01:44:12 20.07.2023
 1-N71-PC3-15-20-M-3-N/A-DFT-PI2BPSK-Outer_Full-100@0-12000-20000-Ant1-19044.00--49.61--13-PASS



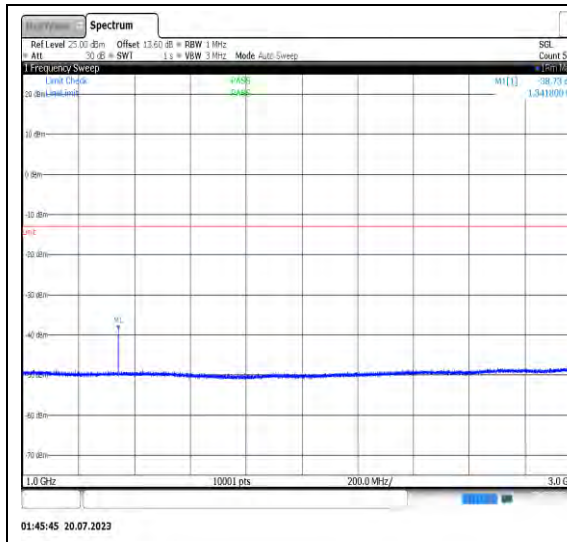
01:45:16 20.07.2023
 1-N71-PC3-15-20-M-4-N/A-DFT-QPSK-Edge_1RB_Left-1@0-0.009-0.15-Ant1-0.06--77.14--33-PASS



01:45:25 20.07.2023
 1-N71-PC3-15-20-M-4-N/A-DFT-QPSK-Edge_1RB_Left-1@0-0.15-30-Ant1-0.16--80.16--23-PASS

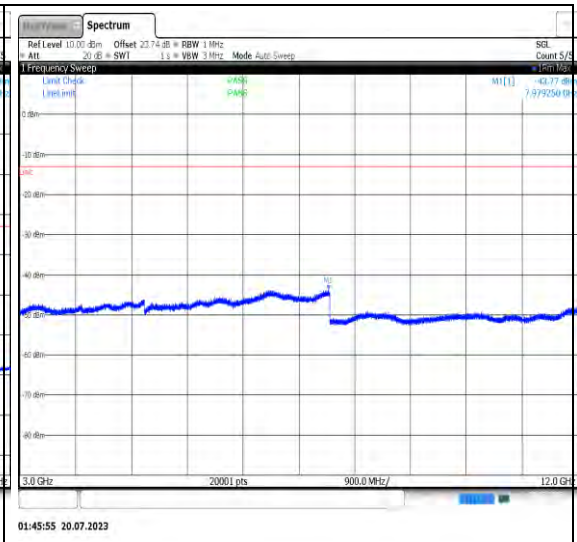


01:45:35 20.07.2023
 1-N71-PC3-15-20-M-4-N/A-DFT-QPSK-Edge_1RB_Left-1@0-30-1000-Ant1-878.65--59.73--13-PASS



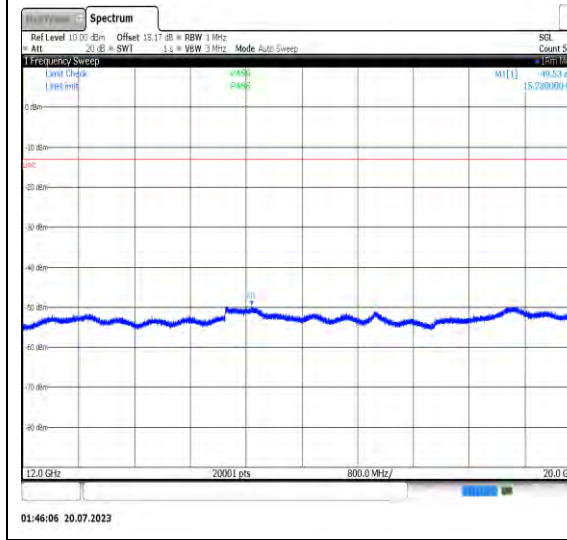
01:45:45 20.07.2023

1-N71-PC3-15-20-M-4-N/A-DFT-QPSK-Edge_1RB_Left-1@0-1000-3000-Ant1-1341.80--38.73--13-PASS



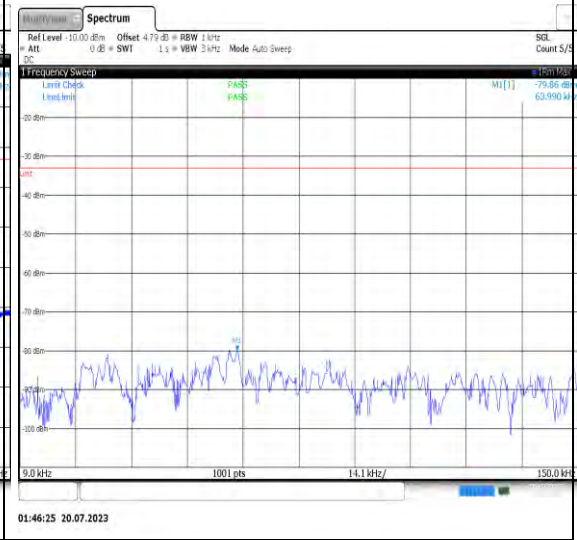
01:45:55 20.07.2023

1-N71-PC3-15-20-M-4-N/A-DFT-QPSK-Edge_1RB_Left-1@0-3000-12000-Ant1-7979.25--43.77--13-PASS



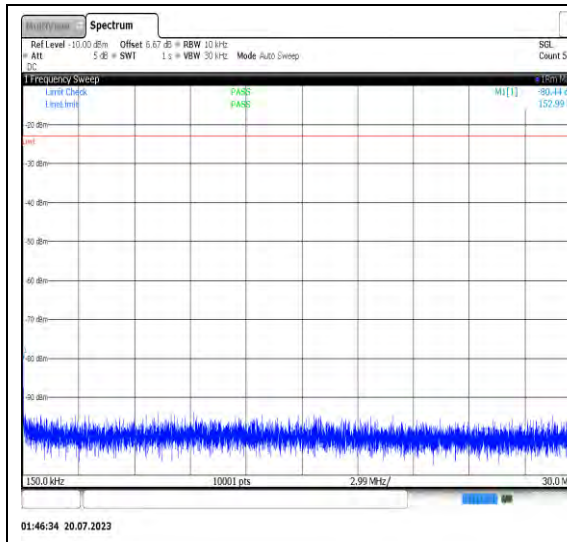
01:46:06 20.07.2023

1-N71-PC3-15-20-M-4-N/A-DFT-QPSK-Edge_1RB_Left-1@0-12000-20000-Ant1-15280.00--49.53--13-PASS



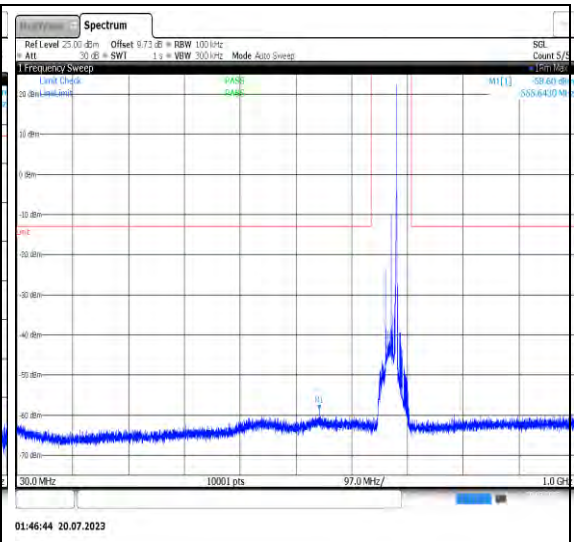
01:46:25 20.07.2023

1-N71-PC3-15-20-M-5-N/A-DFT-QPSK-Edge_1RB_Right-1@105-0.009-0.15-Ant1-0.06--79.86--33-PASS



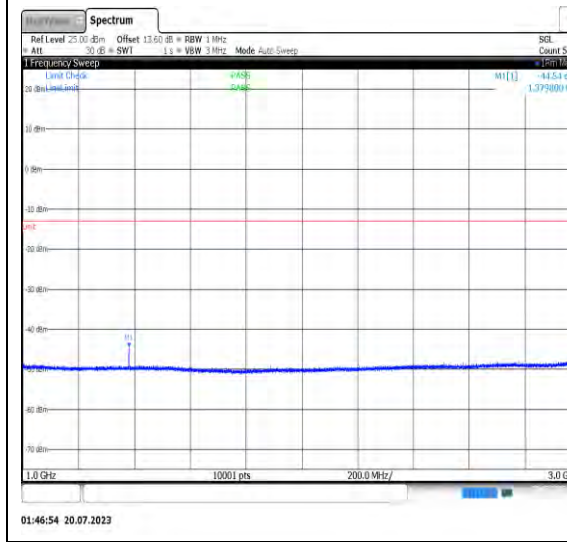
01:46:34 20.07.2023

1-N71-PC3-15-20-M-5-N/A-DFT-QPSK-
Edge_1RB_Right-1@105-0.15-30-Ant1-0.15-
-80.44--23-PASS



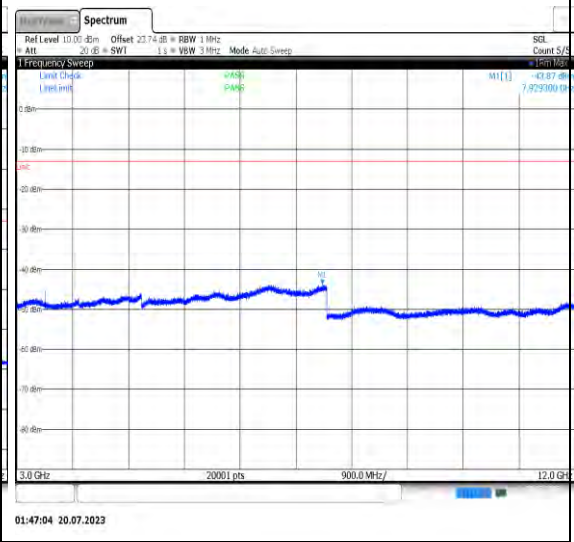
01:46:44 20.07.2023

1-N71-PC3-15-20-M-5-N/A-DFT-QPSK-
Edge_1RB_Right-1@105-30-1000-Ant1-
555.64--58.60--13-PASS



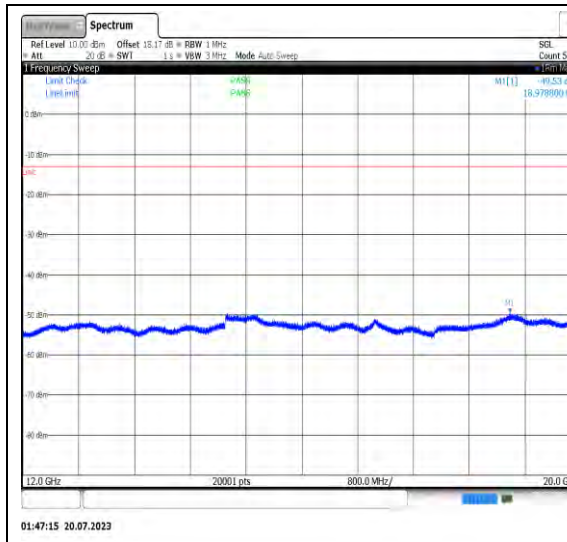
01:46:54 20.07.2023

1-N71-PC3-15-20-M-5-N/A-DFT-QPSK-
Edge_1RB_Right-1@105-1000-3000-Ant1-
1379.80--44.54--13-PASS



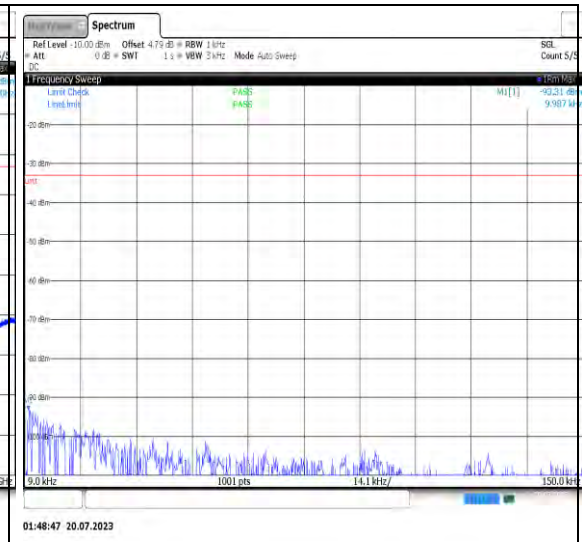
01:47:04 20.07.2023

1-N71-PC3-15-20-M-5-N/A-DFT-QPSK-
Edge_1RB_Right-1@105-3000-12000-Ant1-
7929.30--43.87--13-PASS



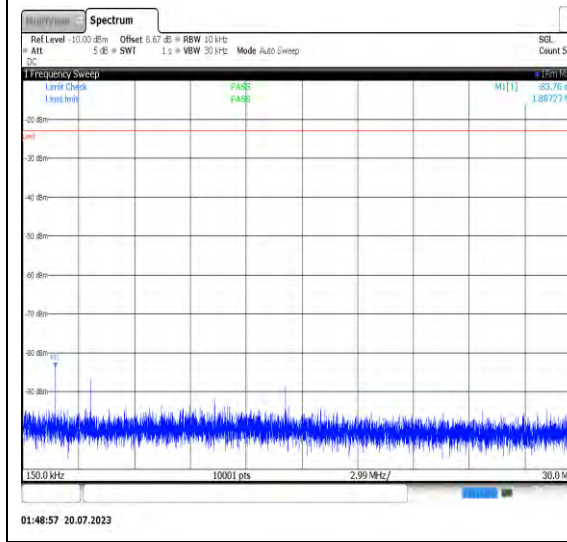
01:47:15 20.07.2023

1-N71-PC3-15-20-M-5-N/A-DFT-QPSK-
Edge_1RB_Right-1@105-12000-20000-
Ant1-18978.80--49.53--13-PASS



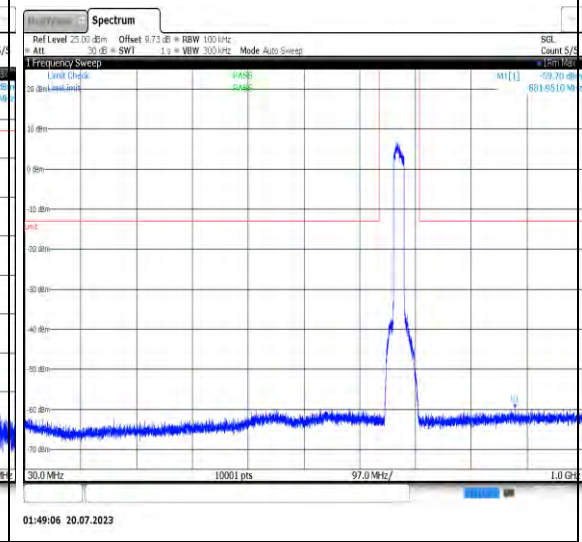
01:48:47 20.07.2023

1-N71-PC3-15-20-M-6-N/A-DFT-QPSK-
Outer_Full-100@0-0.009-0.15-Ant1-0.01--
93.31--33-PASS



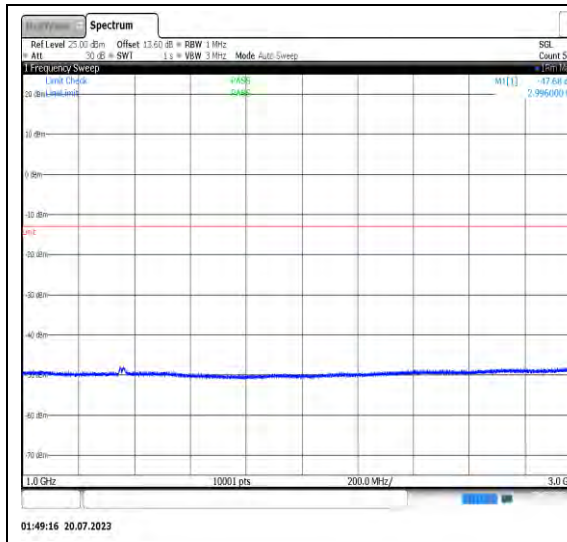
01:48:57 20.07.2023

1-N71-PC3-15-20-M-6-N/A-DFT-QPSK-
Outer_Full-100@0-0.15-30-Ant1-1.89--83.76-
-23-PASS



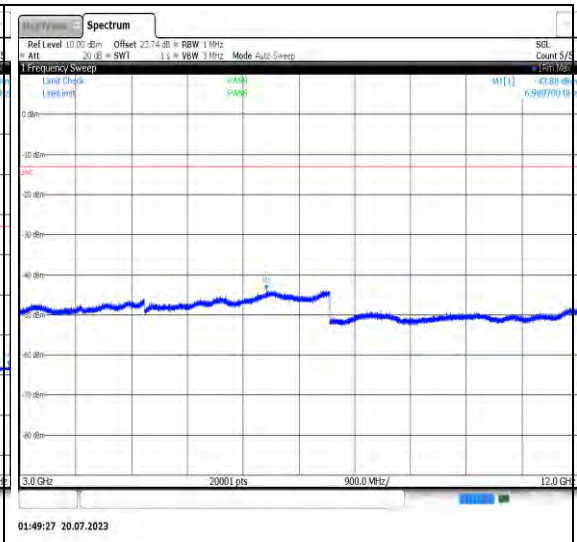
01:49:06 20.07.2023

1-N71-PC3-15-20-M-6-N/A-DFT-QPSK-
Outer_Full-100@0-30-1000-Ant1-881.95--
59.70--13-PASS



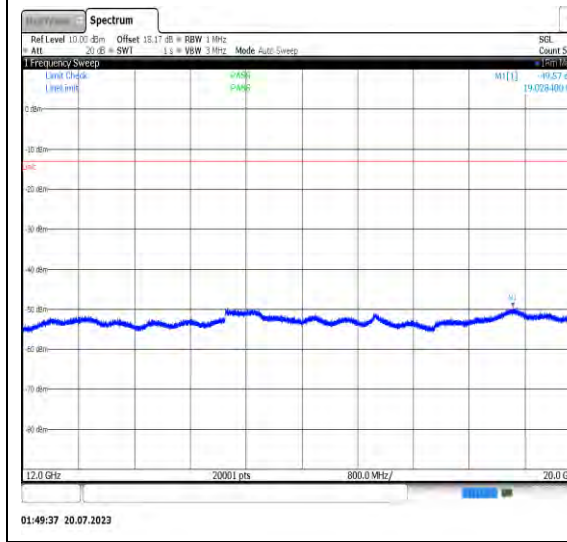
01:49:16 20.07.2023

1-N71-PC3-15-20-M-6-N/A-DFT-QPSK-Outer_Full-100@0-1000-3000-Ant1-2996.00--47.68--13-PASS



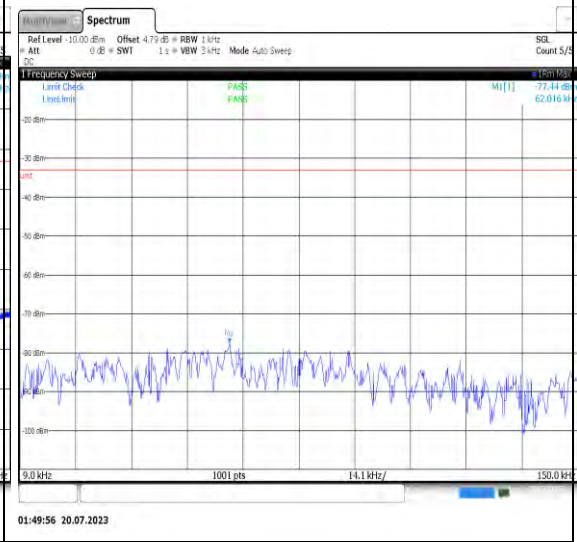
01:49:27 20.07.2023

1-N71-PC3-15-20-M-6-N/A-DFT-QPSK-Outer_Full-100@0-3000-12000-Ant1-6980.70--43.88--13-PASS



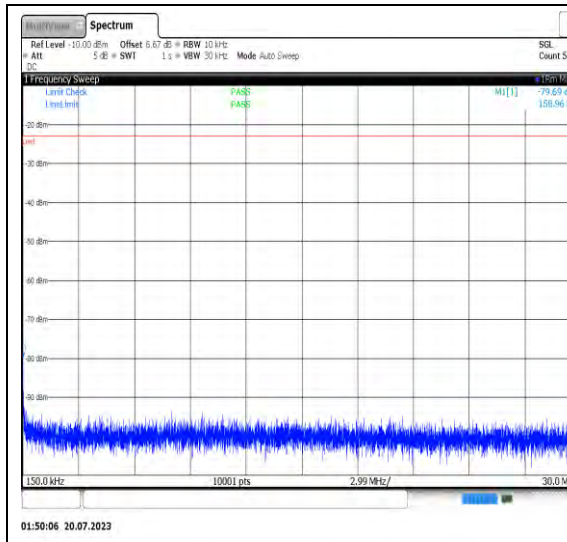
01:49:37 20.07.2023

1-N71-PC3-15-20-M-6-N/A-DFT-QPSK-Outer_Full-100@0-12000-20000-Ant1-19028.40--49.57--13-PASS



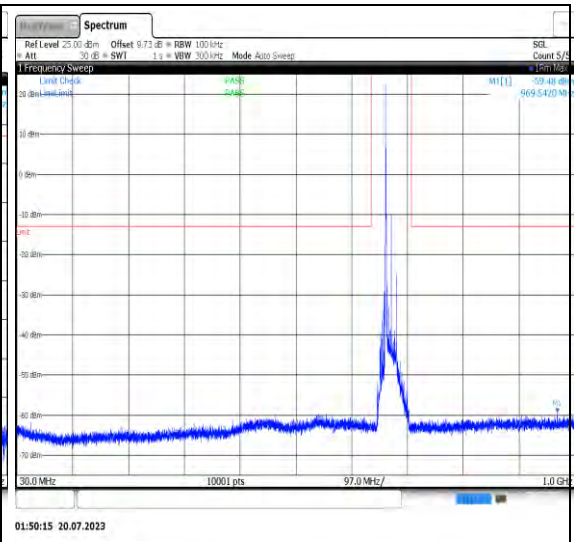
01:49:56 20.07.2023

1-N71-PC3-15-20-M-7-N/A-DFT-16QAM-Edge_1RB_Left-1@0-0.009-0.15-Ant1-0.06--77.44--33-PASS



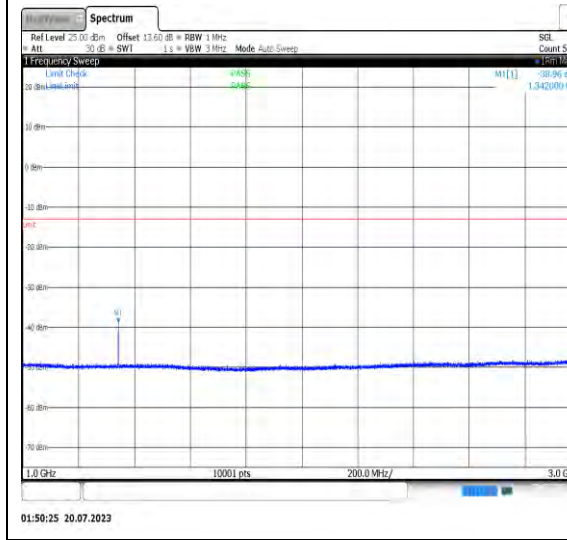
01:50:06 20.07.2023

1-N71-PC3-15-20-M-7-N/A-DFT-16QAM-Edge_1RB_Left-1@0-0.15-30-Ant1-0.16--79.69--23-PASS



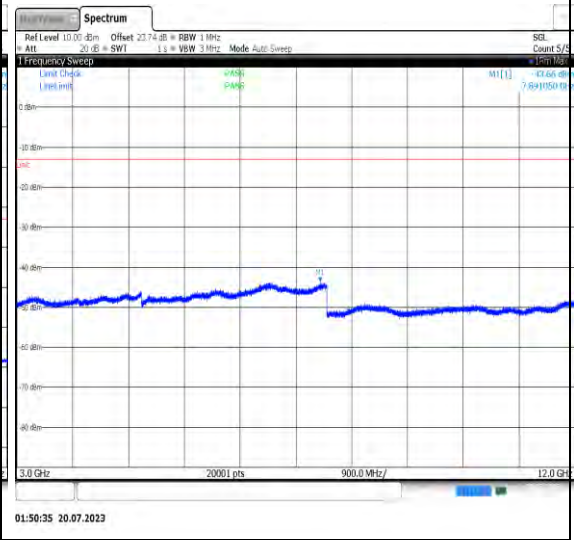
01:50:15 20.07.2023

1-N71-PC3-15-20-M-7-N/A-DFT-16QAM-Edge_1RB_Left-1@0-30-1000-Ant1-969.54--59.48--13-PASS



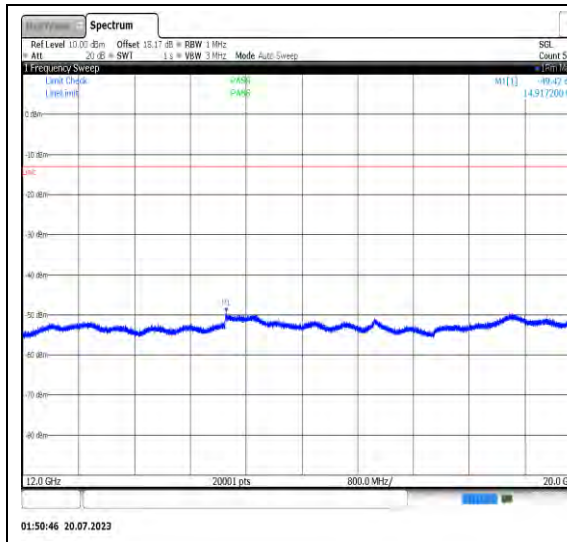
01:50:25 20.07.2023

1-N71-PC3-15-20-M-7-N/A-DFT-16QAM-Edge_1RB_Left-1@0-1000-3000-Ant1-1342.00--38.96--13-PASS



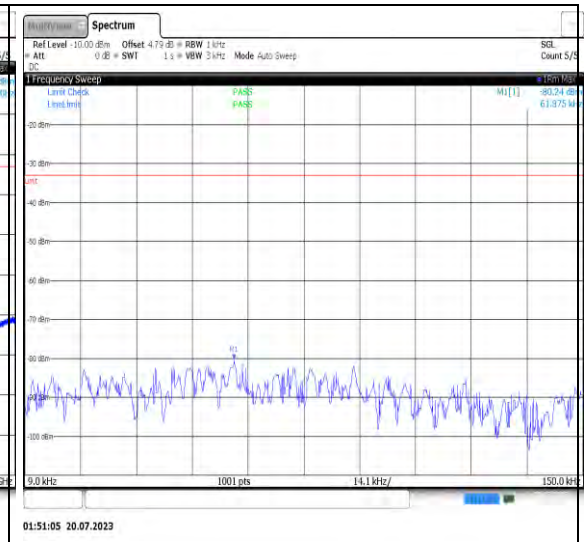
01:50:35 20.07.2023

1-N71-PC3-15-20-M-7-N/A-DFT-16QAM-Edge_1RB_Left-1@0-3000-12000-Ant1-7891.05--43.66--13-PASS



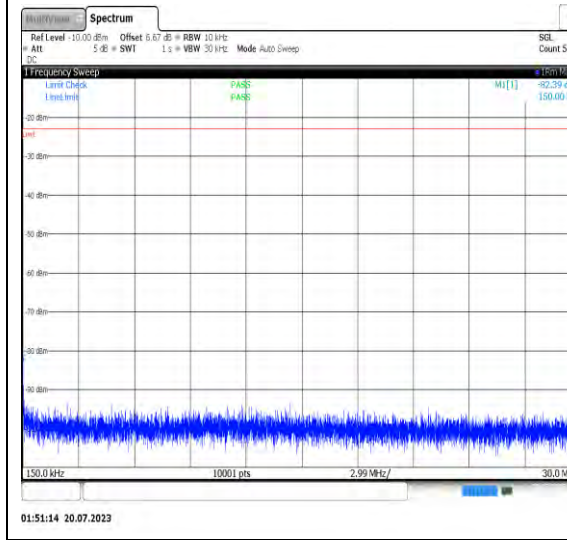
01:50:46 20.07.2023

1-N71-PC3-15-20-M-7-N/A-DFT-16QAM-Edge_1RB_Left-1@0-12000-20000-Ant1-14917.20--49.42--13-PASS



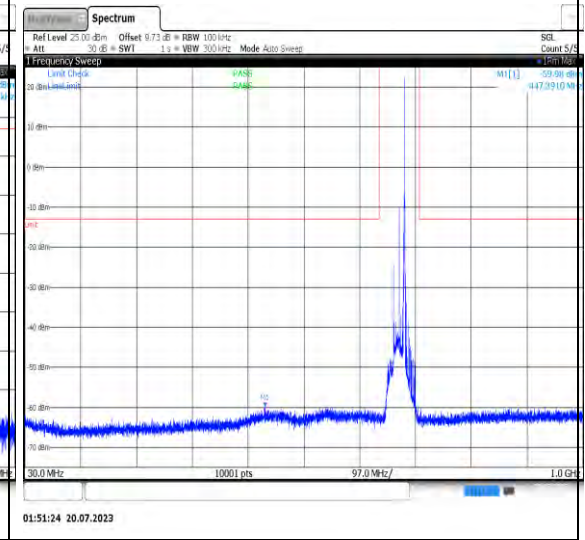
01:51:05 20.07.2023

1-N71-PC3-15-20-M-8-N/A-DFT-16QAM-Edge_1RB_Right-1@105-0.009-0.15-Ant1-0.06--80.24--33-PASS



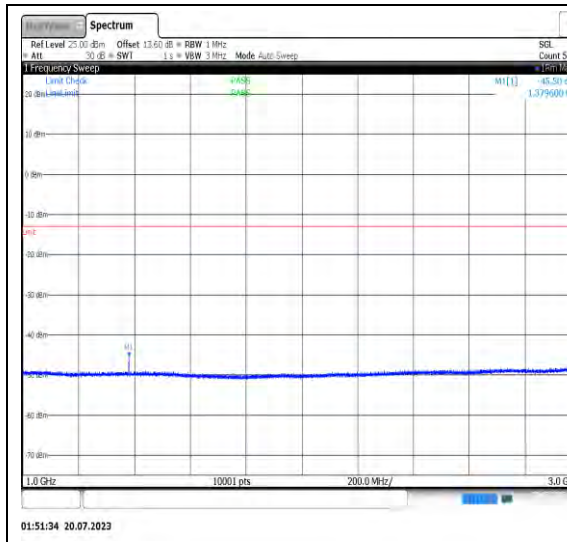
01:51:14 20.07.2023

1-N71-PC3-15-20-M-8-N/A-DFT-16QAM-Edge_1RB_Right-1@105-0.15-30-Ant1-0.15--82.39--23-PASS



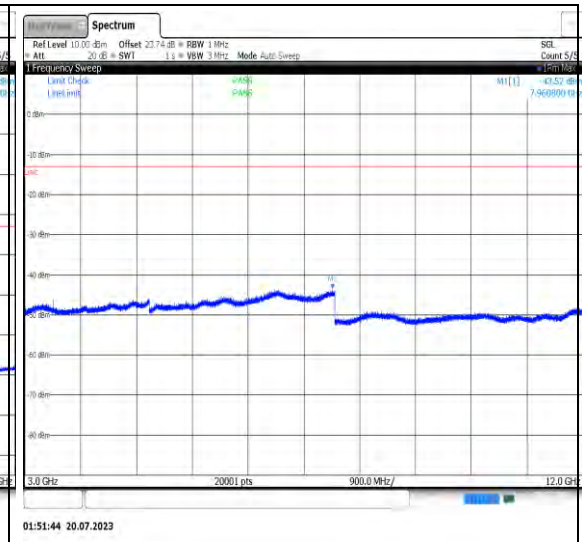
01:51:24 20.07.2023

1-N71-PC3-15-20-M-8-N/A-DFT-16QAM-Edge_1RB_Right-1@105-30-1000-Ant1-447.39--59.98--13-PASS



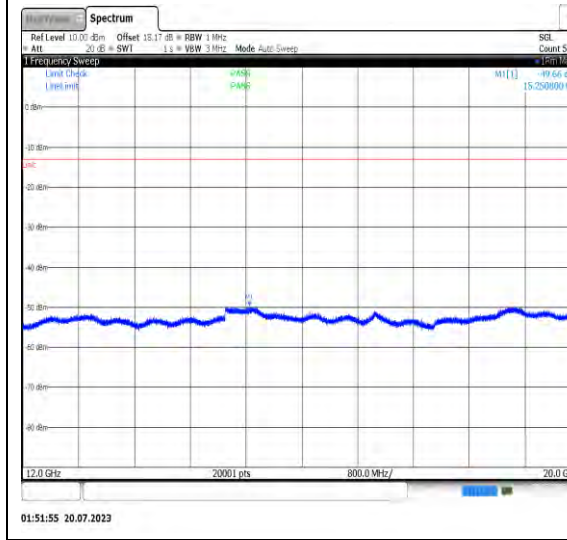
01:51:34 20.07.2023

1-N71-PC3-15-20-M-8-N/A-DFT-16QAM-Edge_1RB_Right-1@105-1000-3000-Ant1-1379.60--45.50--13-PASS



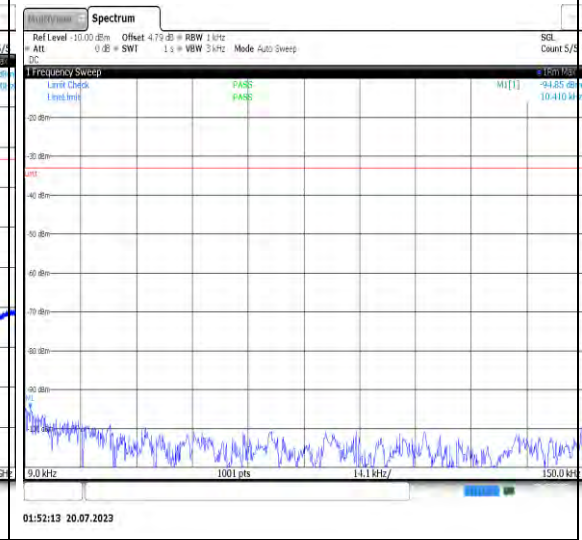
01:51:44 20.07.2023

1-N71-PC3-15-20-M-8-N/A-DFT-16QAM-Edge_1RB_Right-1@105-3000-12000-Ant1-7960.80--43.52--13-PASS



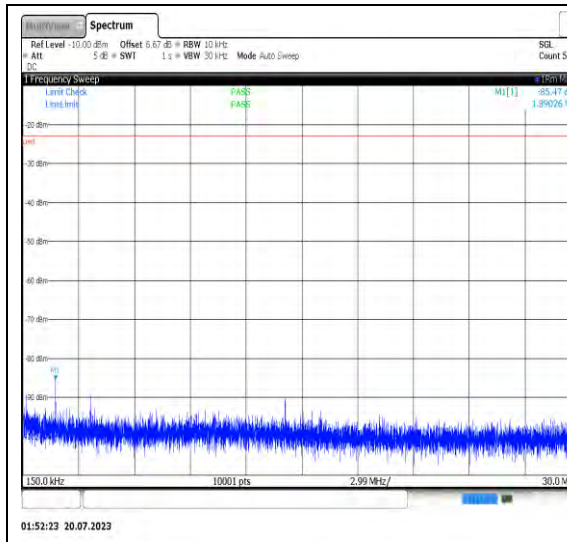
01:51:55 20.07.2023

1-N71-PC3-15-20-M-8-N/A-DFT-16QAM-Edge_1RB_Right-1@105-12000-20000-Ant1-15250.80--49.66--13-PASS

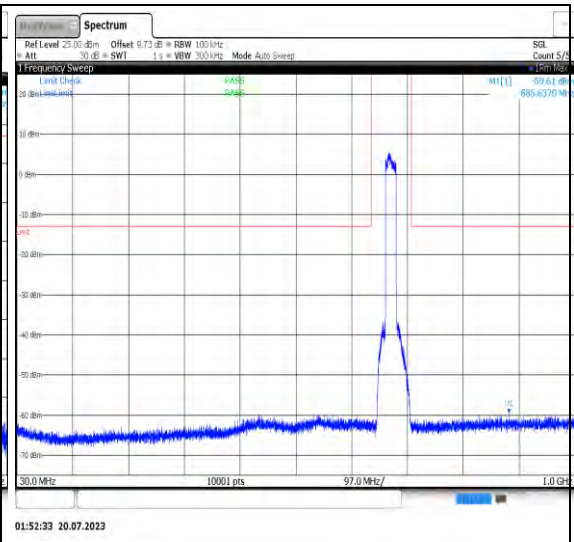


01:52:13 20.07.2023

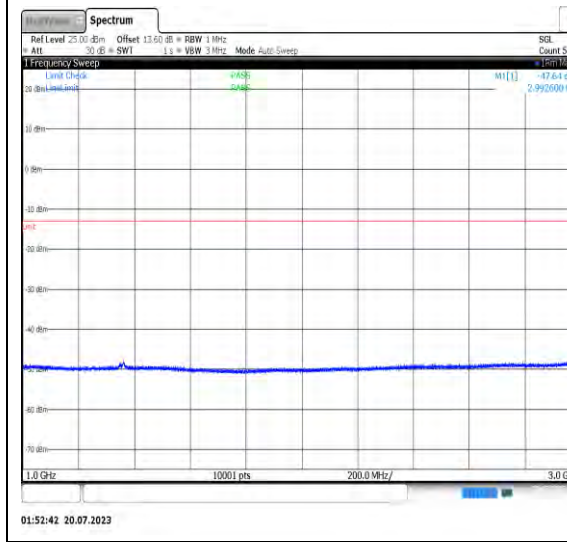
1-N71-PC3-15-20-M-9-N/A-DFT-16QAM-Outer_Full-100@0-0.009-0.15-Ant1-0.01--94.85--33-PASS



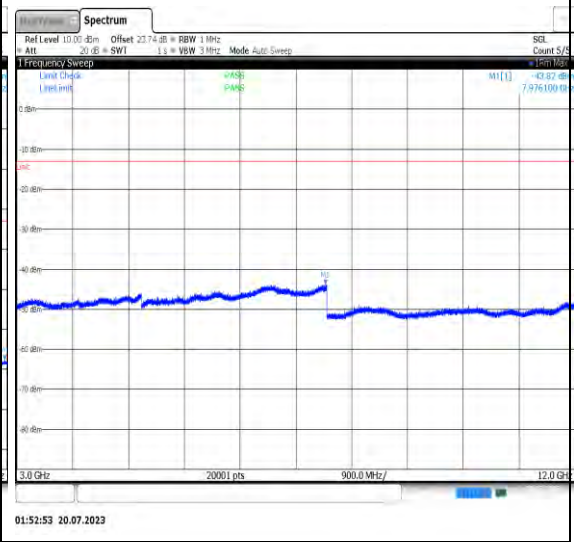
1-N71-PC3-15-20-M-9-N/A-DFT-16QAM-
 Outer_Full-100@0-0.15-30-Ant1-1.89--85.47-
 -23-PASS



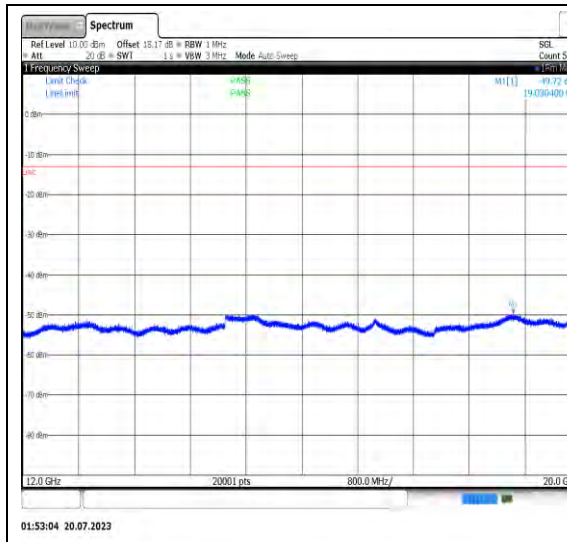
1-N71-PC3-15-20-M-9-N/A-DFT-16QAM-
 Outer_Full-100@0-30-1000-Ant1-885.64--
 59.61--13-PASS



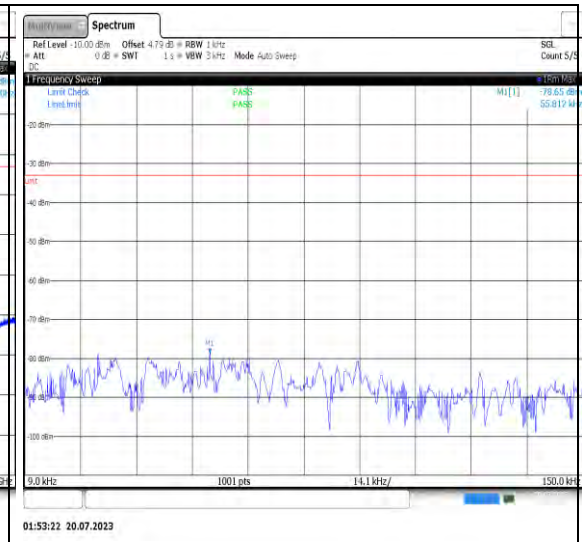
1-N71-PC3-15-20-M-9-N/A-DFT-16QAM-
 Outer_Full-100@0-1000-3000-Ant1-2992.60-
 -47.64--13-PASS



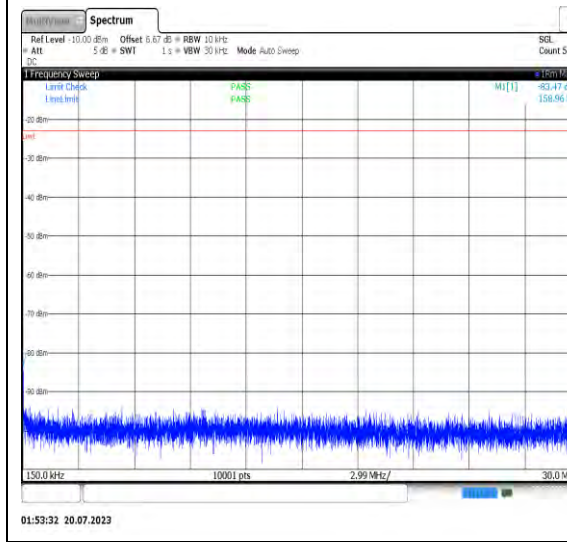
1-N71-PC3-15-20-M-9-N/A-DFT-16QAM-
 Outer_Full-100@0-3000-12000-Ant1-
 7976.10--43.82--13-PASS



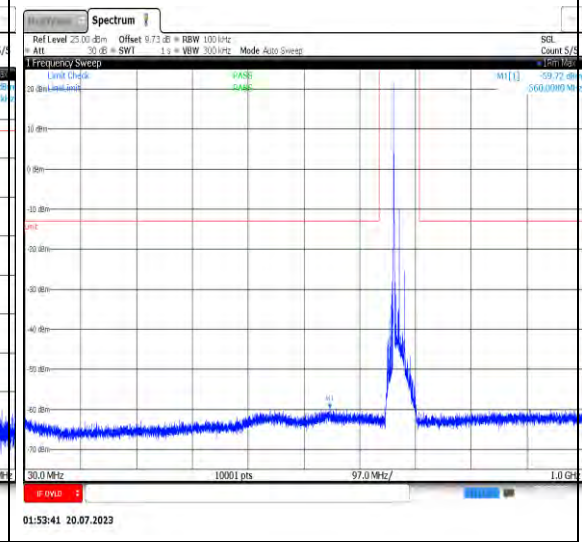
1-N71-PC3-15-20-M-9-N/A-DFT-16QAM-
 Outer_Full-100@0-12000-20000-Ant1-
 19030.40--49.72--13-PASS



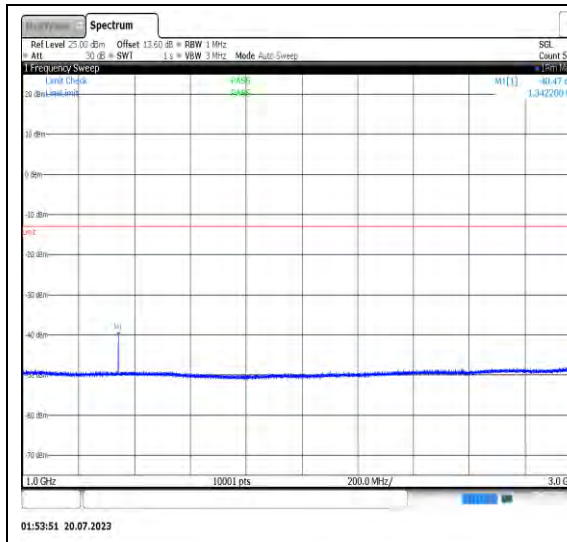
1-N71-PC3-15-20-M-10-N/A-DFT-64QAM-
 Edge_1RB_Left-1@0-0.009-0.15-Ant1-0.06--
 78.65--33-PASS



1-N71-PC3-15-20-M-10-N/A-DFT-64QAM-
 Edge_1RB_Left-1@0-0.15-30-Ant1-0.16--
 83.47--23-PASS

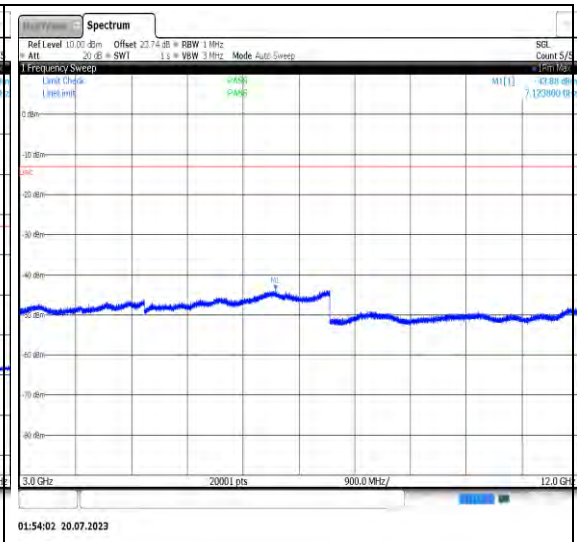


1-N71-PC3-15-20-M-10-N/A-DFT-64QAM-
 Edge_1RB_Left-1@0-30-1000-Ant1-560.01--
 59.72--13-PASS



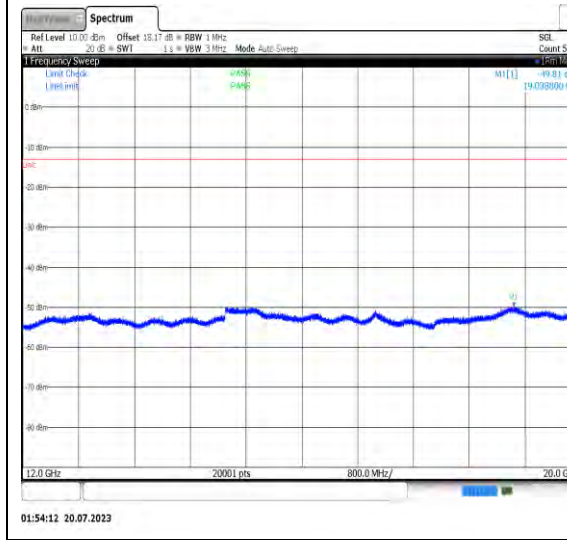
01:53:51 20.07.2023

1-N71-PC3-15-20-M-10-N/A-DFT-64QAM-Edge_1RB_Left-1@0-1000-3000-Ant1-1342.20--40.47--13-PASS



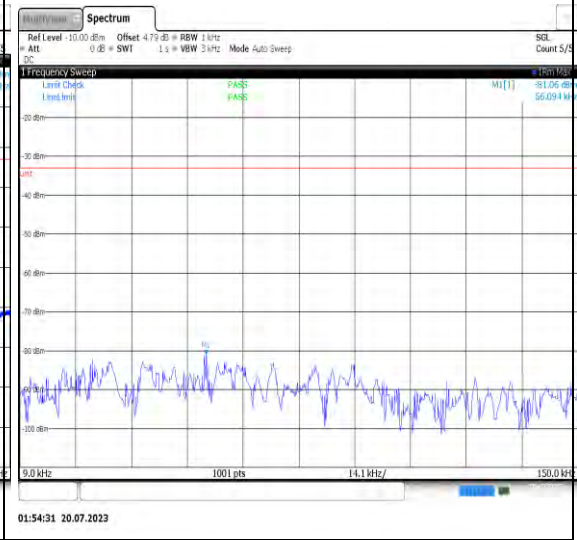
01:54:02 20.07.2023

1-N71-PC3-15-20-M-10-N/A-DFT-64QAM-Edge_1RB_Left-1@0-3000-12000-Ant1-7123.80--43.88--13-PASS



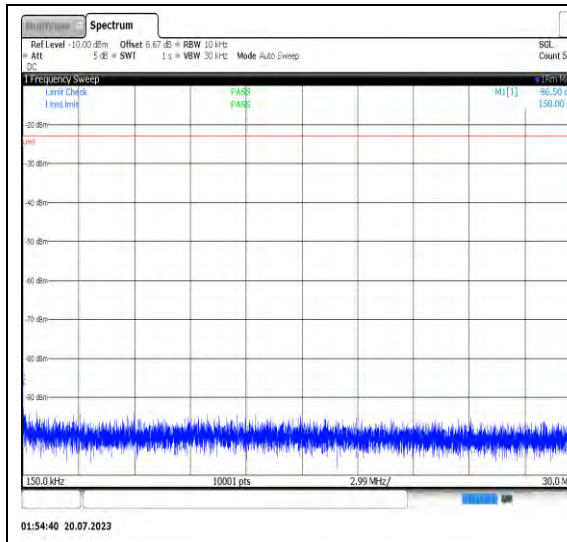
01:54:12 20.07.2023

1-N71-PC3-15-20-M-10-N/A-DFT-64QAM-Edge_1RB_Left-1@0-12000-20000-Ant1-19038.80--49.81--13-PASS

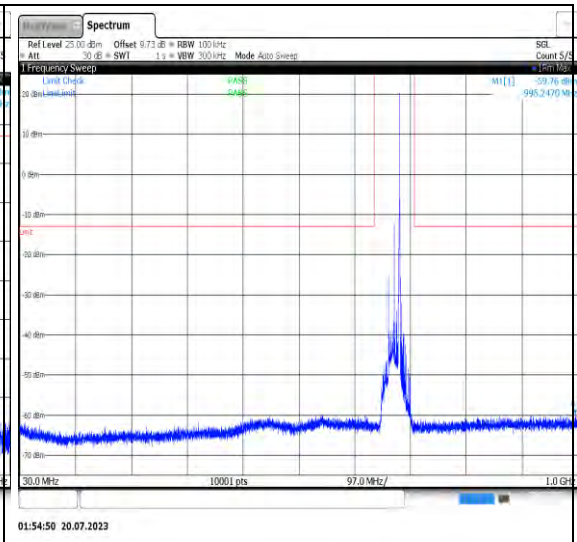


01:54:31 20.07.2023

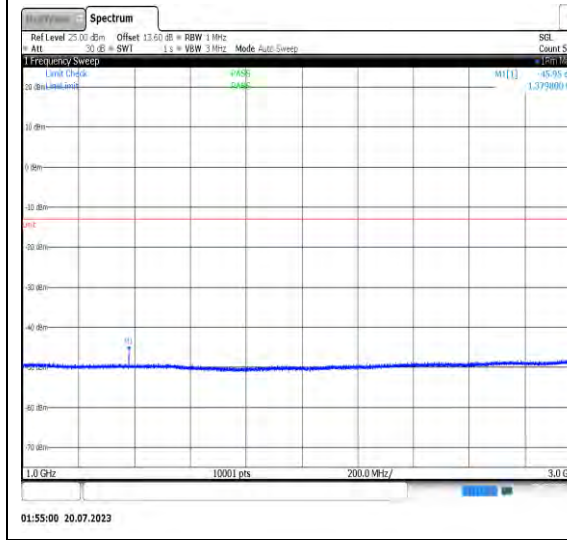
1-N71-PC3-15-20-M-11-N/A-DFT-64QAM-Edge_1RB_Right-1@105-0.009-0.15-Ant1-0.06--81.06--33-PASS



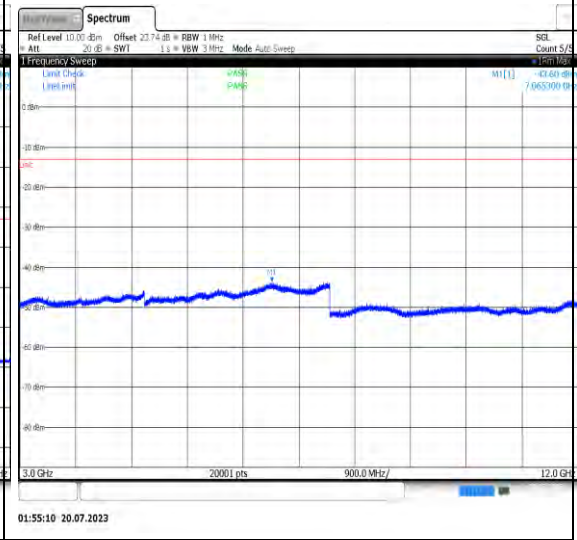
1-N71-PC3-15-20-M-11-N/A-DFT-64QAM-Edge_1RB_Right-1@105-0.15-30-Ant1-0.15-86.50--23-PASS



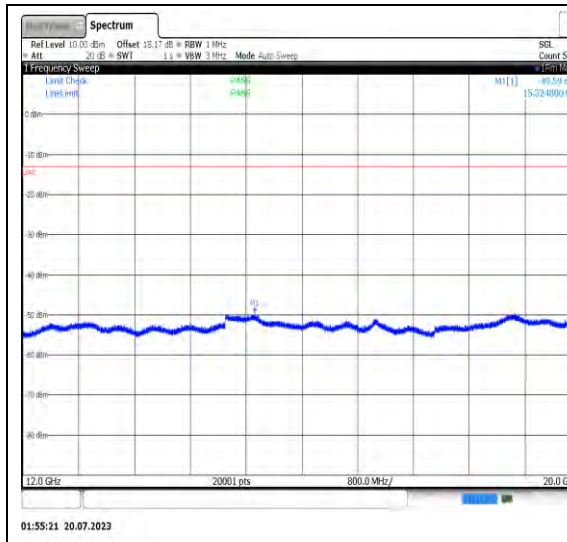
1-N71-PC3-15-20-M-11-N/A-DFT-64QAM-Edge_1RB_Right-1@105-30-1000-Ant1-995.25--59.76--13-PASS



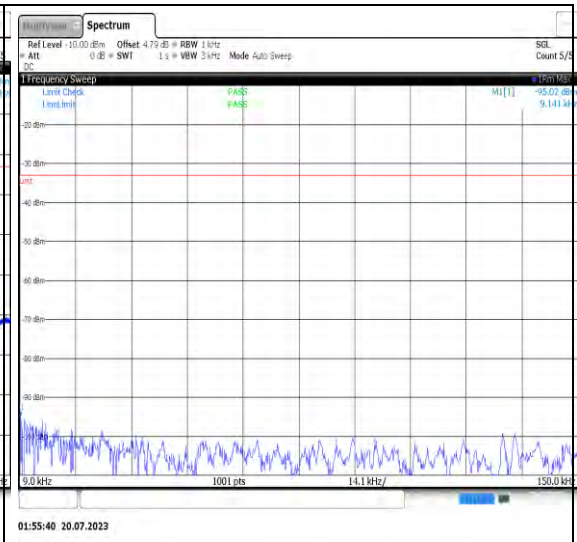
1-N71-PC3-15-20-M-11-N/A-DFT-64QAM-Edge_1RB_Right-1@105-1000-3000-Ant1-1379.80--45.95--13-PASS



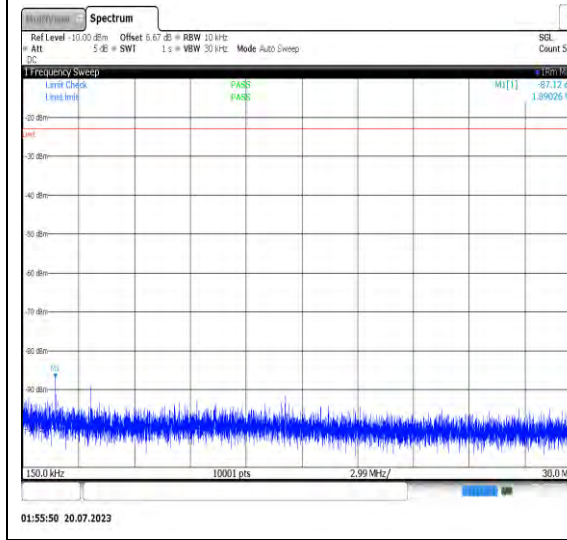
1-N71-PC3-15-20-M-11-N/A-DFT-64QAM-Edge_1RB_Right-1@105-3000-12000-Ant1-7065.30--43.60--13-PASS



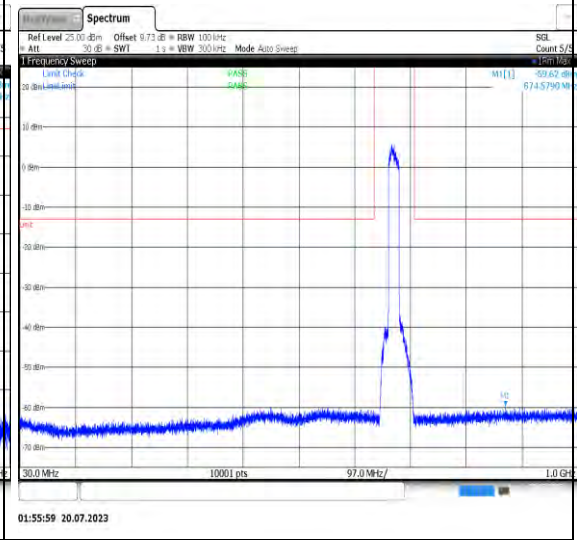
1-N71-PC3-15-20-M-11-N/A-DFT-64QAM-Edge_1RB_Right-1@105-12000-20000-Ant1-15324.80--49.59--13-PASS



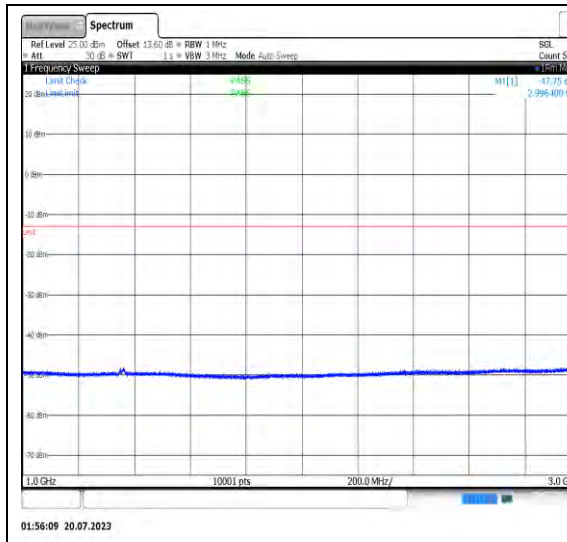
1-N71-PC3-15-20-M-12-N/A-DFT-64QAM-Outer_Full-100@0-0.009-0.15-Ant1-0.01--95.02--33-PASS



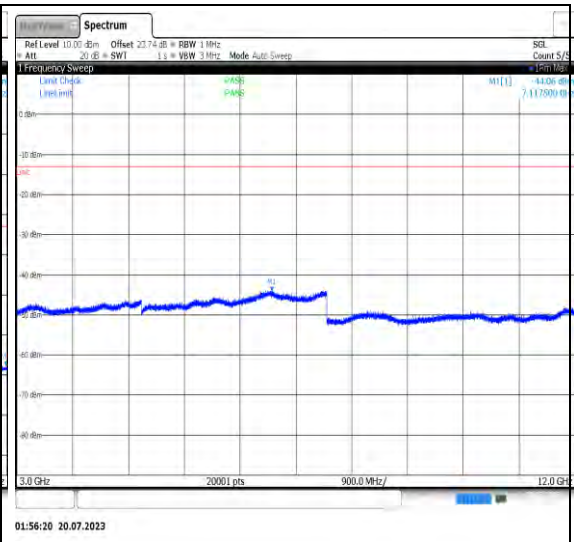
1-N71-PC3-15-20-M-12-N/A-DFT-64QAM-Outer_Full-100@0-0.15-30-Ant1-1.89--87.12--23-PASS



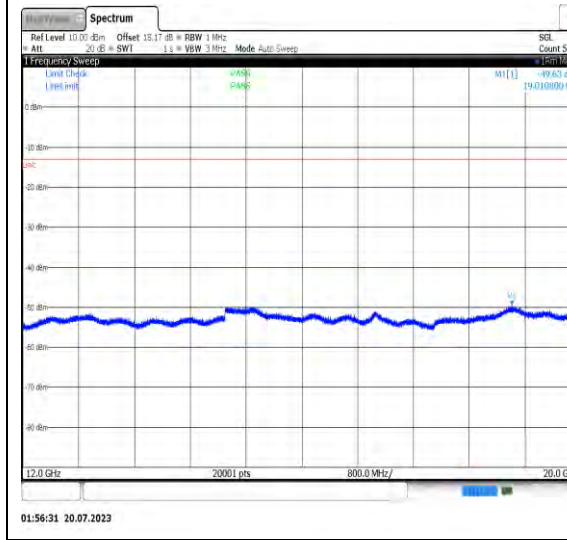
1-N71-PC3-15-20-M-12-N/A-DFT-64QAM-Outer_Full-100@0-30-1000-Ant1-874.58--59.62--13-PASS



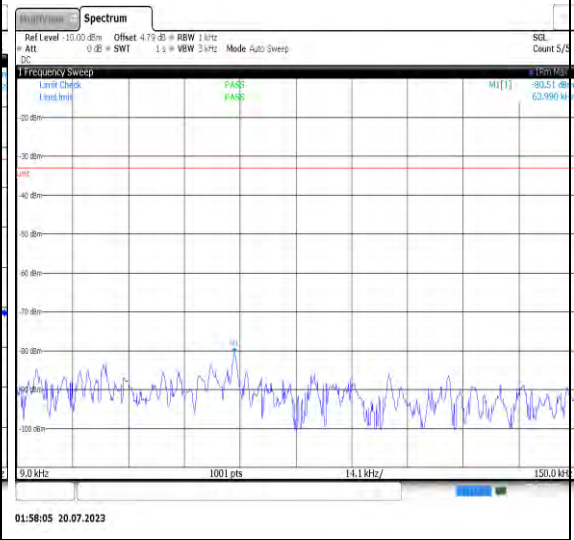
01:56:09 20.07.2023
 1-N71-PC3-15-20-M-12-N/A-DFT-64QAM-Outer_Full-100@0-1000-3000-Ant1-2996.40--47.75--13-PASS



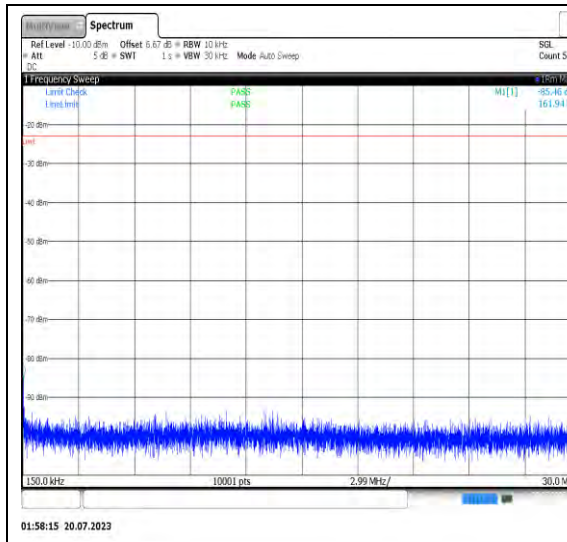
01:56:20 20.07.2023
 1-N71-PC3-15-20-M-12-N/A-DFT-64QAM-Outer_Full-100@0-3000-12000-Ant1-7117.50--44.06--13-PASS



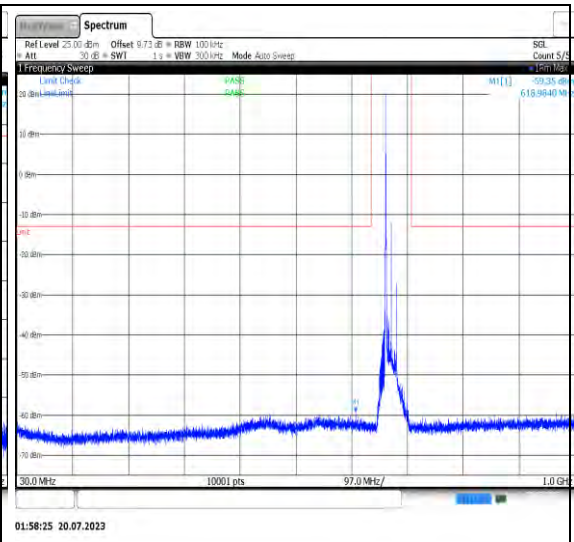
01:56:31 20.07.2023
 1-N71-PC3-15-20-M-12-N/A-DFT-64QAM-Outer_Full-100@0-12000-20000-Ant1-19010.80--49.63--13-PASS



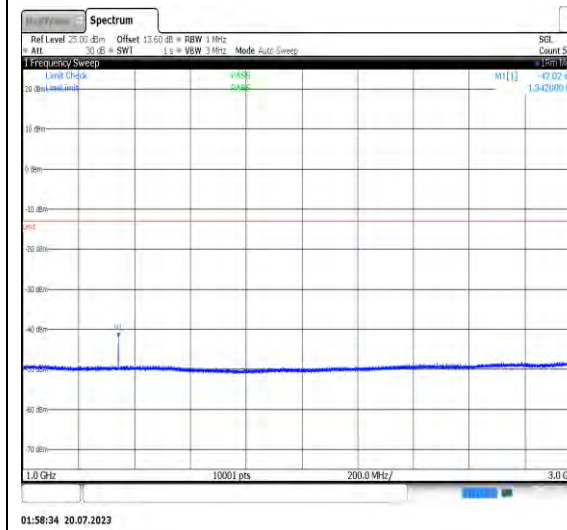
01:58:05 20.07.2023
 1-N71-PC3-15-20-M-13-N/A-DFT-256QAM-Edge_1RB_Left-1@0-0.009-0.15-Ant1-0.06--80.51--33-PASS



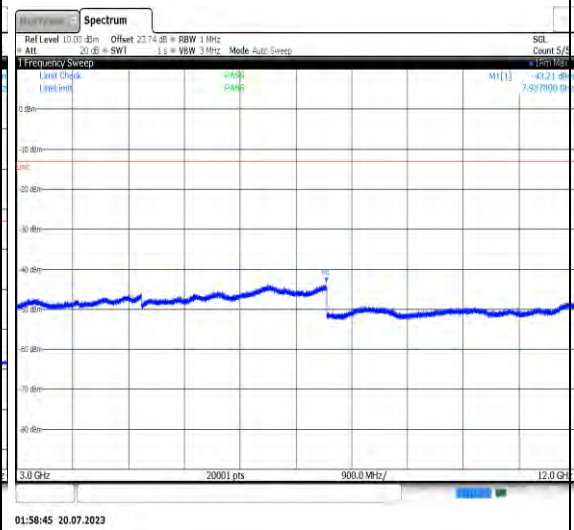
1-N71-PC3-15-20-M-13-N/A-DFT-256QAM-
Edge_1RB_Left-1@0-0.15-30-Ant1-0.16--
85.46--23-PASS



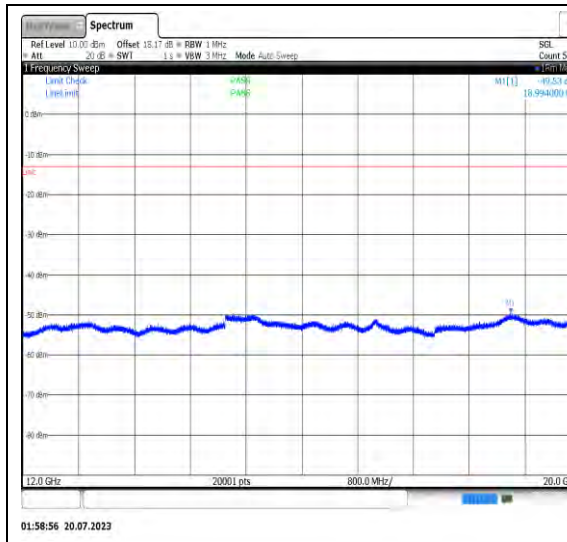
1-N71-PC3-15-20-M-13-N/A-DFT-256QAM-
Edge_1RB_Left-1@0-30-1000-Ant1-618.98--
59.35--13-PASS



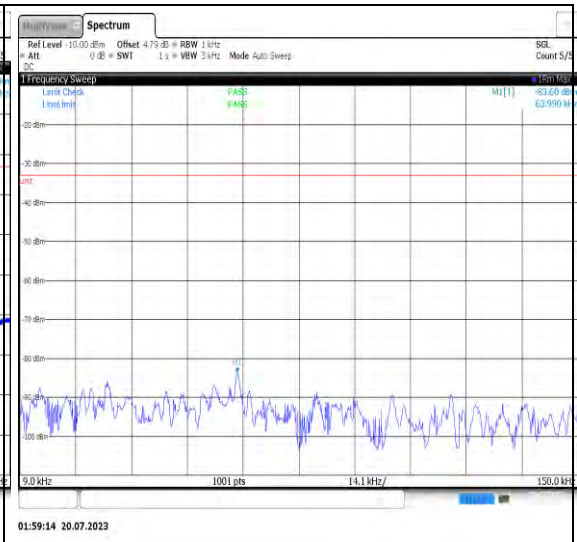
1-N71-PC3-15-20-M-13-N/A-DFT-256QAM-
Edge_1RB_Left-1@0-1000-3000-Ant1-
1342.00--42.02--13-PASS



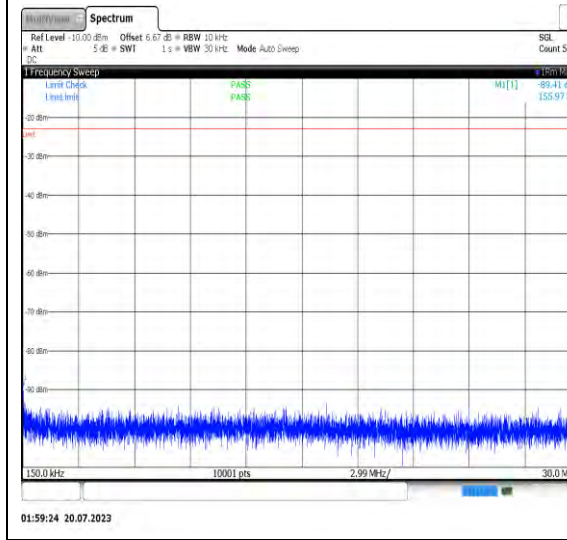
1-N71-PC3-15-20-M-13-N/A-DFT-256QAM-
Edge_1RB_Left-1@0-3000-12000-Ant1-
7987.80--43.21--13-PASS



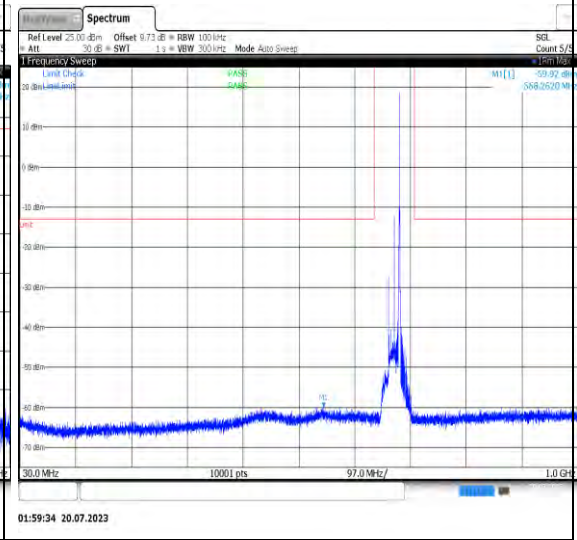
01:58:56 20.07.2023
 1-N71-PC3-15-20-M-13-N/A-DFT-256QAM-Edge_1RB_Left-1@0-12000-20000-Ant1-18994.00--49.53--13-PASS



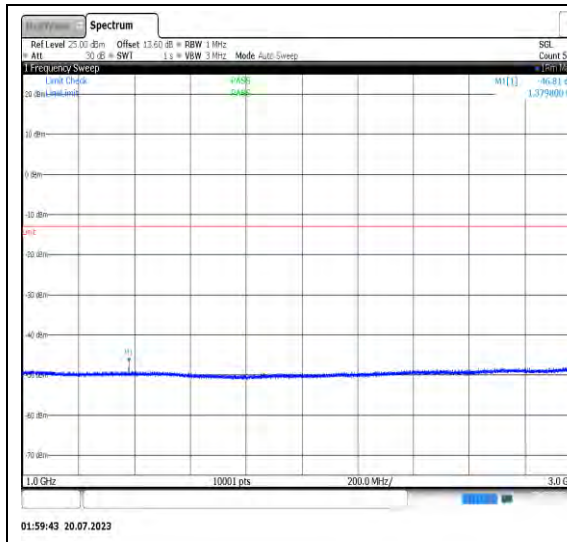
01:59:14 20.07.2023
 1-N71-PC3-15-20-M-14-N/A-DFT-256QAM-Edge_1RB_Right-1@105-0.009-0.15-Ant1-0.06--83.60--33-PASS



01:59:24 20.07.2023
 1-N71-PC3-15-20-M-14-N/A-DFT-256QAM-Edge_1RB_Right-1@105-0.15-30-Ant1-0.16--89.41--23-PASS

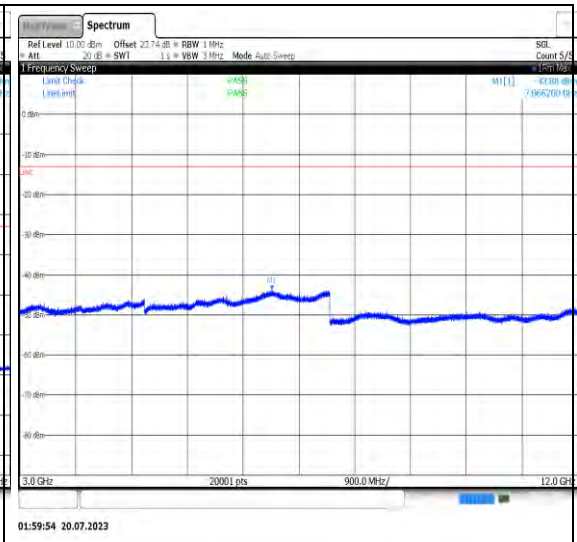


01:59:34 20.07.2023
 1-N71-PC3-15-20-M-14-N/A-DFT-256QAM-Edge_1RB_Right-1@105-30-1000-Ant1-558.26--59.92--13-PASS



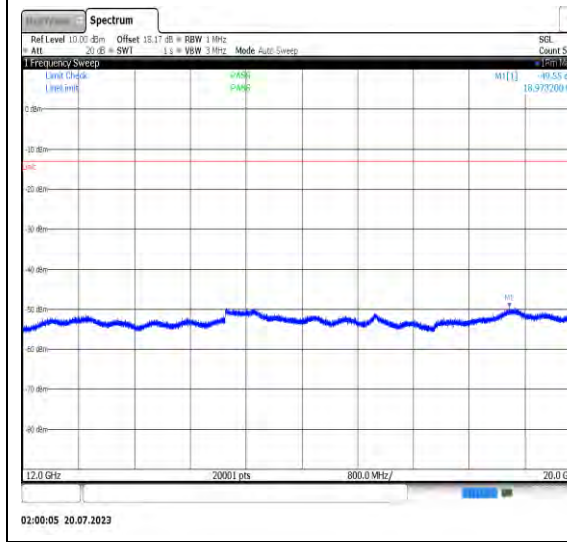
01:59:43 20.07.2023

1-N71-PC3-15-20-M-14-N/A-DFT-256QAM-Edge_1RB_Right-1@105-1000-3000-Ant1-1379.80--46.81--13-PASS



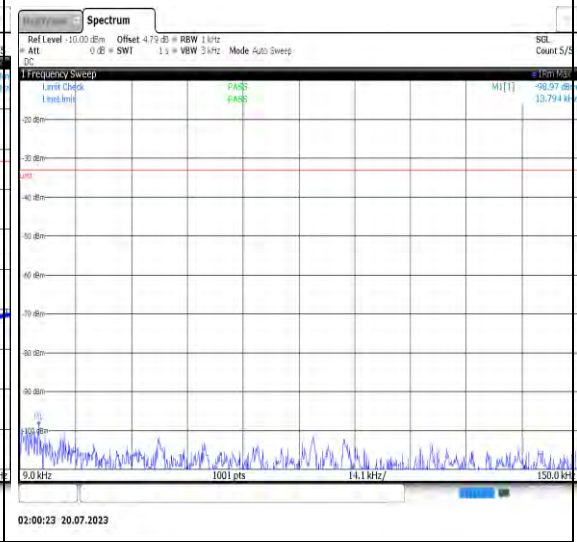
01:59:54 20.07.2023

1-N71-PC3-15-20-M-14-N/A-DFT-256QAM-Edge_1RB_Right-1@105-3000-12000-Ant1-7066.20--43.88--13-PASS



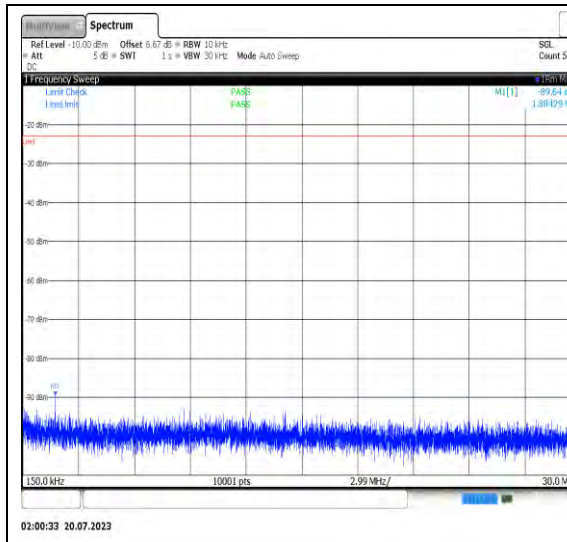
02:00:05 20.07.2023

1-N71-PC3-15-20-M-14-N/A-DFT-256QAM-Edge_1RB_Right-1@105-12000-20000-Ant1-18973.20--49.55--13-PASS

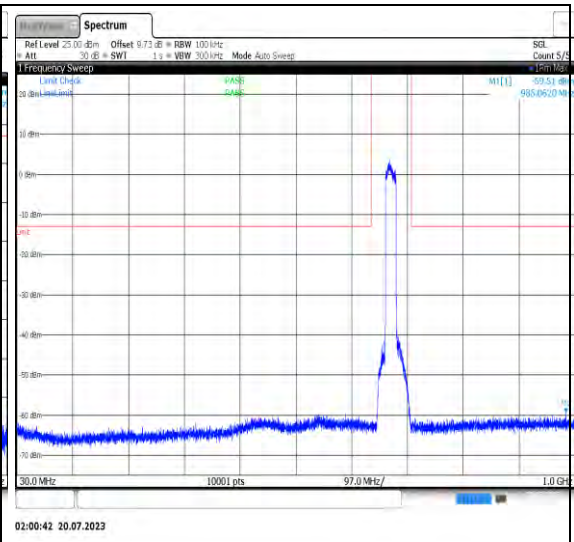


02:00:23 20.07.2023

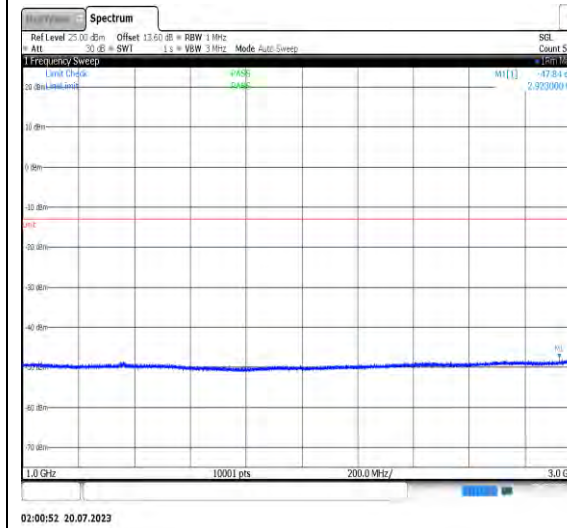
1-N71-PC3-15-20-M-15-N/A-DFT-256QAM-Outer_Full-100@0-0.009-0.15-Ant1-0.01--98.97--33-PASS



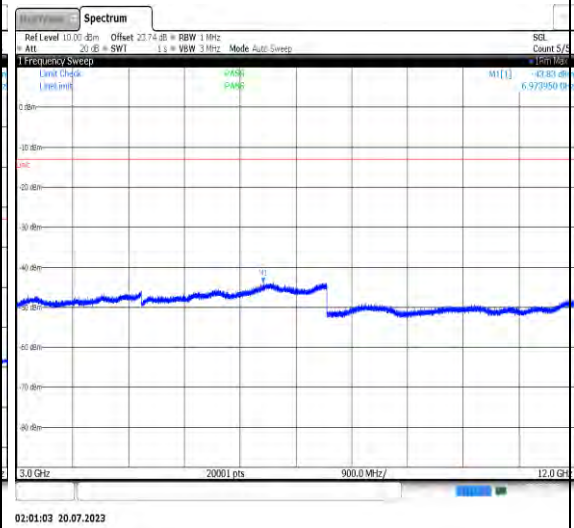
1-N71-PC3-15-20-M-15-N/A-DFT-256QAM-
 Outer_Full-100@0-0.15-30-Ant1-1.88--89.64-
 -23-PASS



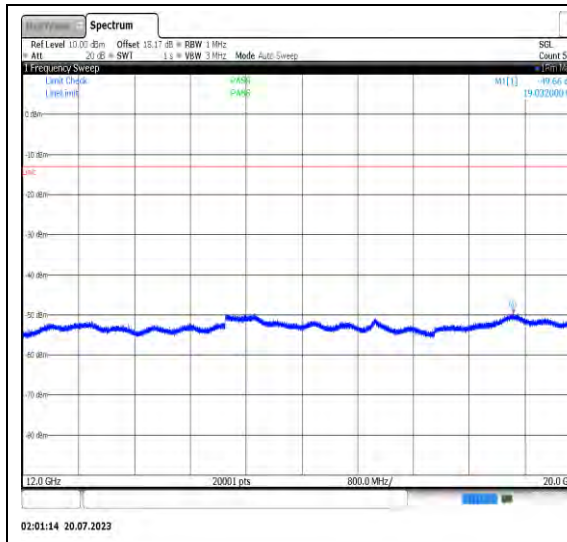
1-N71-PC3-15-20-M-15-N/A-DFT-256QAM-
 Outer_Full-100@0-30-1000-Ant1-985.06--
 59.51--13-PASS



1-N71-PC3-15-20-M-15-N/A-DFT-256QAM-
 Outer_Full-100@0-1000-3000-Ant1-2923.00-
 -47.84--13-PASS

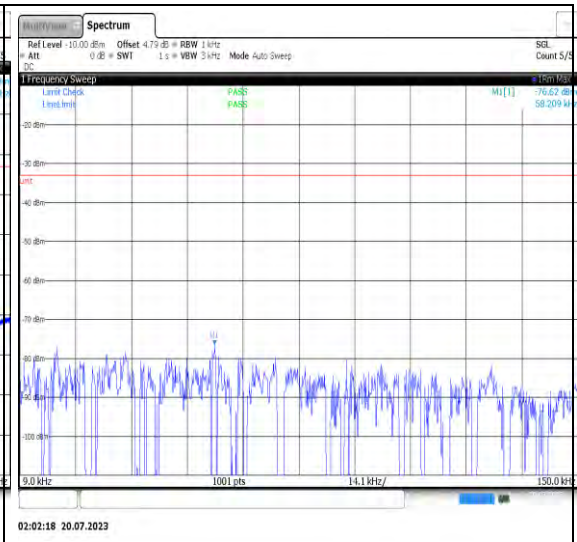


1-N71-PC3-15-20-M-15-N/A-DFT-256QAM-
 Outer_Full-100@0-3000-12000-Ant1-
 6973.95--43.83--13-PASS



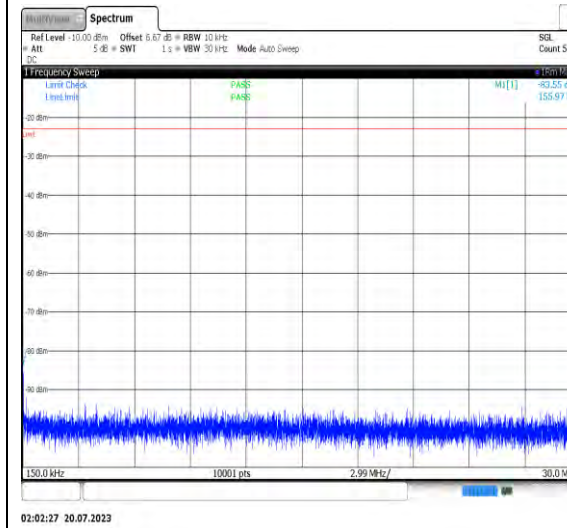
02:01:14 20.07.2023

1-N71-PC3-15-20-M-15-N/A-DFT-256QAM-Outer_Full-100@0-12000-20000-Ant1-19032.00--49.66--13-PASS



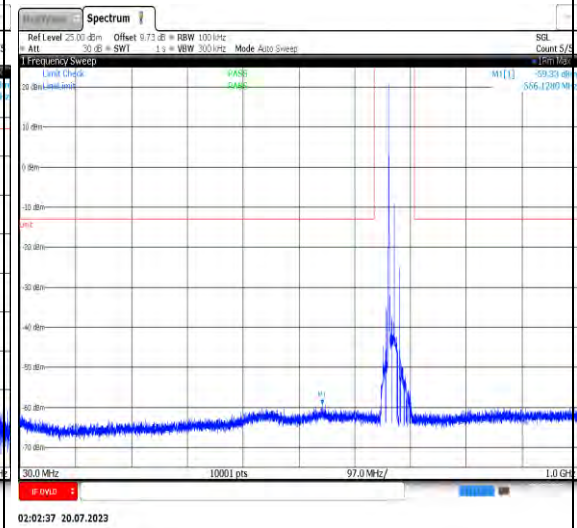
02:02:18 20.07.2023

1-N71-PC3-15-20-M-16-N/A-CP-QPSK-Edge_1RB_Left-1@0-0.009-0.15-Ant1-0.06--76.62--33-PASS



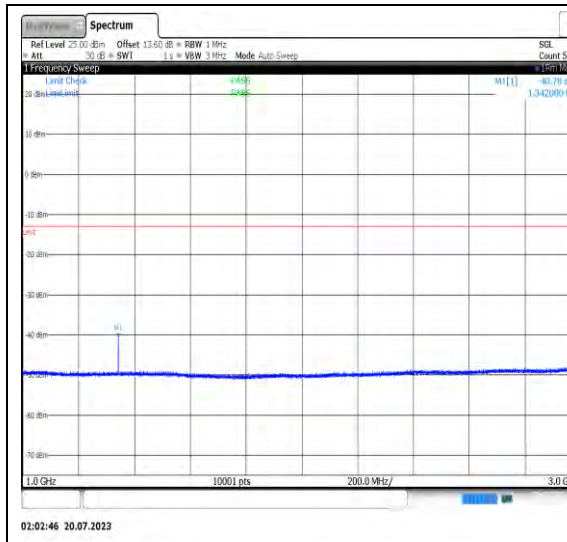
02:02:27 20.07.2023

1-N71-PC3-15-20-M-16-N/A-CP-QPSK-Edge_1RB_Left-1@0-0.15-30-Ant1-0.16--83.55--23-PASS



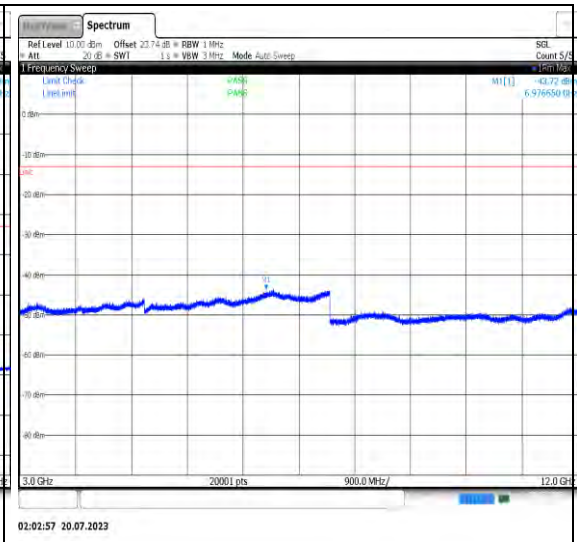
02:02:37 20.07.2023

1-N71-PC3-15-20-M-16-N/A-CP-QPSK-Edge_1RB_Left-1@0-30-1000-Ant1-556.13--59.33--13-PASS



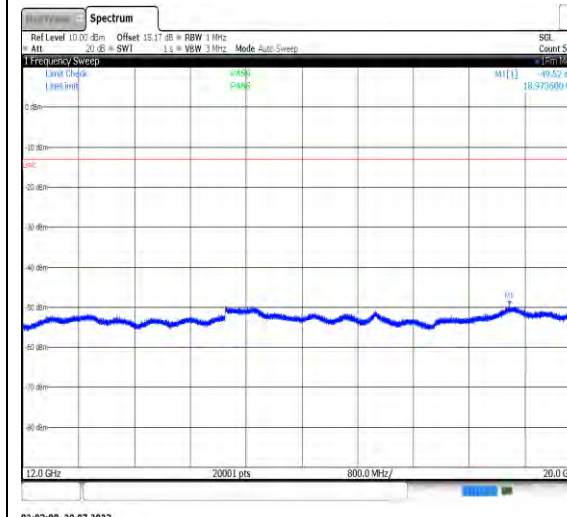
02:02:46 20.07.2023

1-N71-PC3-15-20-M-16-N/A-CP-QPSK-Edge_1RB_Left-1@0-1000-3000-Ant1-1342.00--40.78--13-PASS



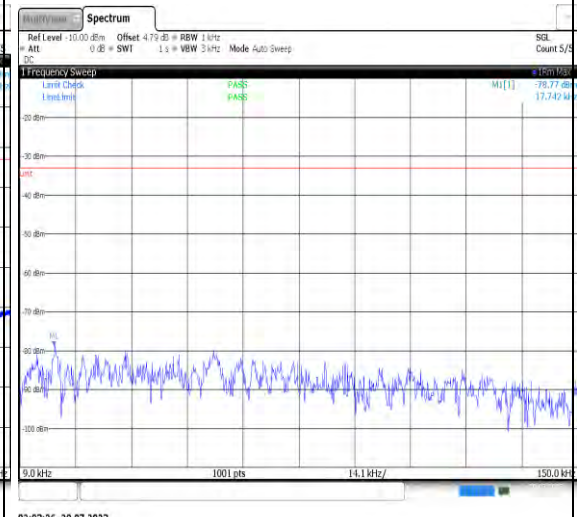
02:02:57 20.07.2023

1-N71-PC3-15-20-M-16-N/A-CP-QPSK-Edge_1RB_Left-1@0-3000-12000-Ant1-6976.65--43.72--13-PASS



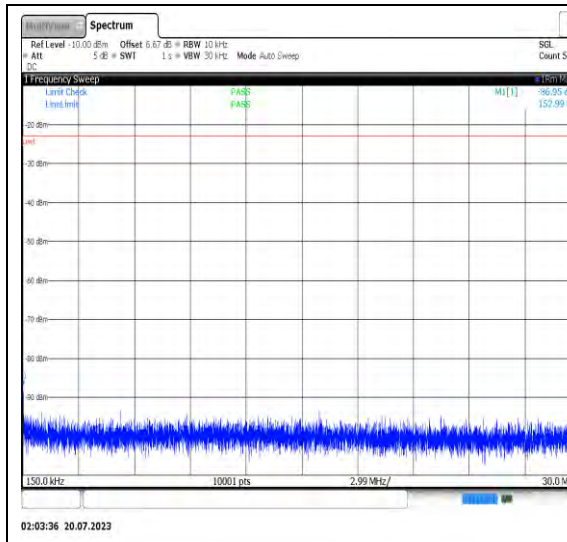
02:03:08 20.07.2023

1-N71-PC3-15-20-M-16-N/A-CP-QPSK-Edge_1RB_Left-1@0-12000-20000-Ant1-18973.60--49.52--13-PASS



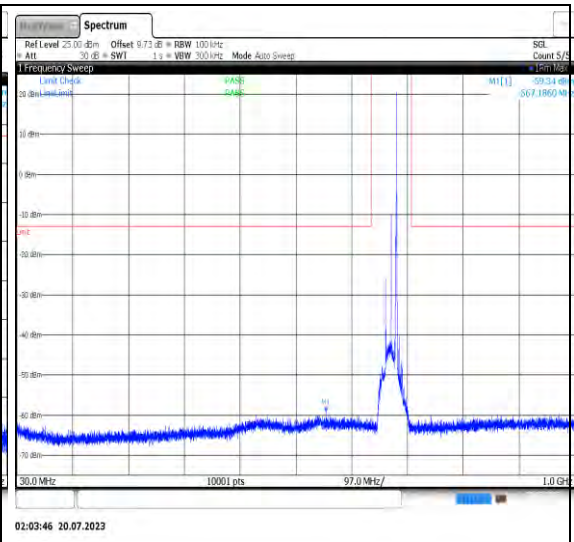
02:03:26 20.07.2023

1-N71-PC3-15-20-M-17-N/A-CP-QPSK-Edge_1RB_Right-1@105-0.009-0.15-Ant1-0.02--78.77--33-PASS



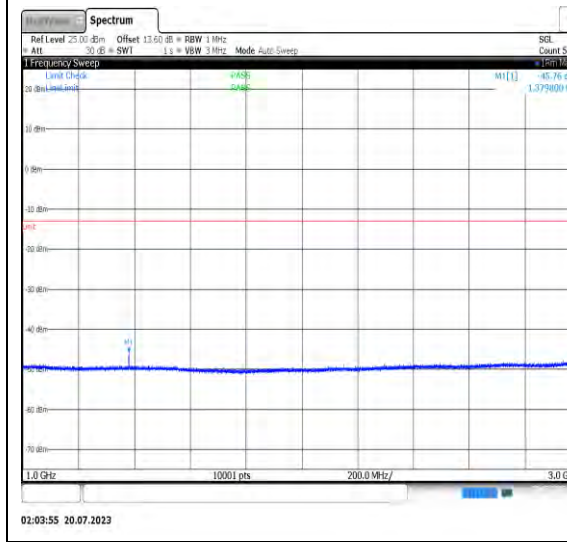
02:03:36 20.07.2023

1-N71-PC3-15-20-M-17-N/A-CP-QPSK-
Edge_1RB_Right-1@105-0.15-30-Ant1-0.15-
-86.95--23-PASS



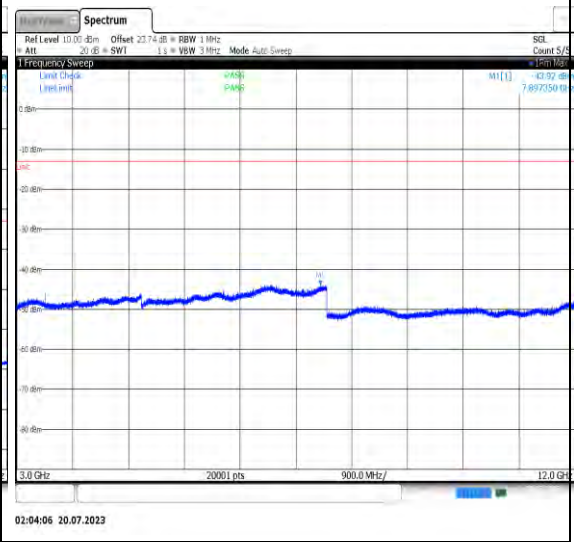
02:03:46 20.07.2023

1-N71-PC3-15-20-M-17-N/A-CP-QPSK-
Edge_1RB_Right-1@105-30-1000-Ant1-
567.19--59.34--13-PASS



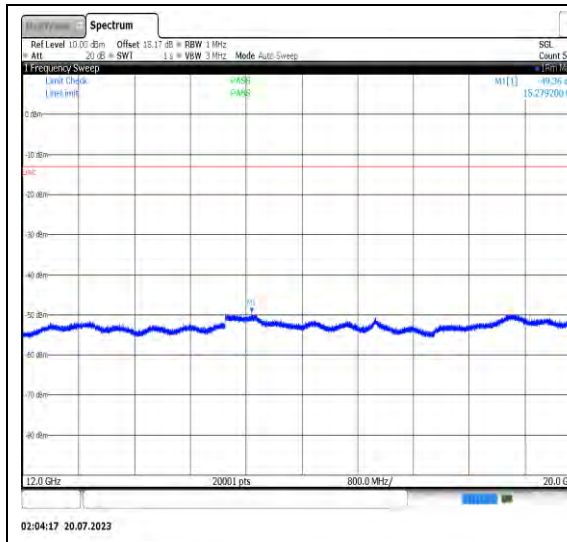
02:03:55 20.07.2023

1-N71-PC3-15-20-M-17-N/A-CP-QPSK-
Edge_1RB_Right-1@105-1000-3000-Ant1-
1379.80--45.76--13-PASS

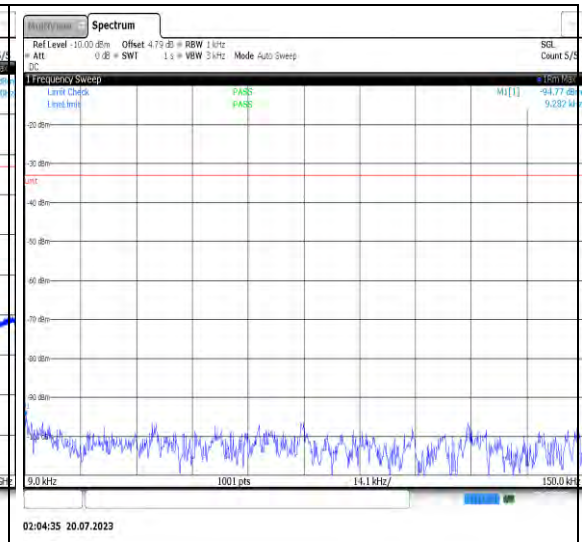


02:04:06 20.07.2023

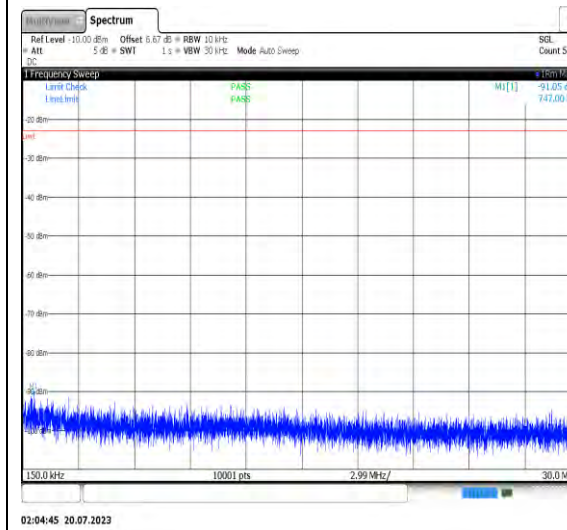
1-N71-PC3-15-20-M-17-N/A-CP-QPSK-
Edge_1RB_Right-1@105-3000-12000-Ant1-
7897.35--43.92--13-PASS



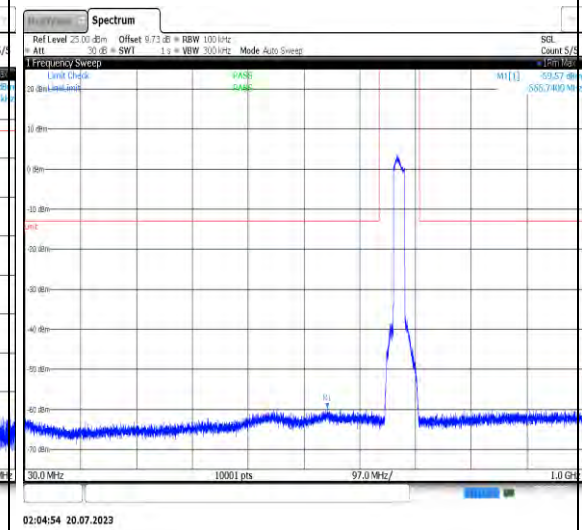
1-N71-PC3-15-20-M-17-N/A-CP-QPSK-
Edge_1RB_Right-1@105-12000-20000-
Ant1-15279.20--49.36--13-PASS



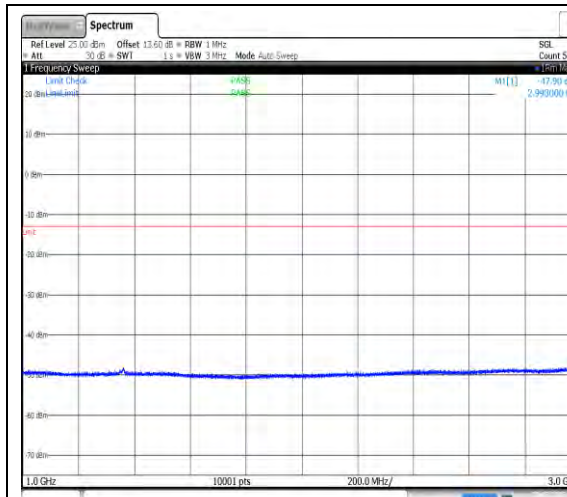
1-N71-PC3-15-20-M-18-N/A-CP-QPSK-
Outer_Full-106@0-0.009-0.15-Ant1-0.01--
94.77--33-PASS



1-N71-PC3-15-20-M-18-N/A-CP-QPSK-
Outer_Full-106@0-0.15-30-Ant1-0.75--91.05-
-23-PASS

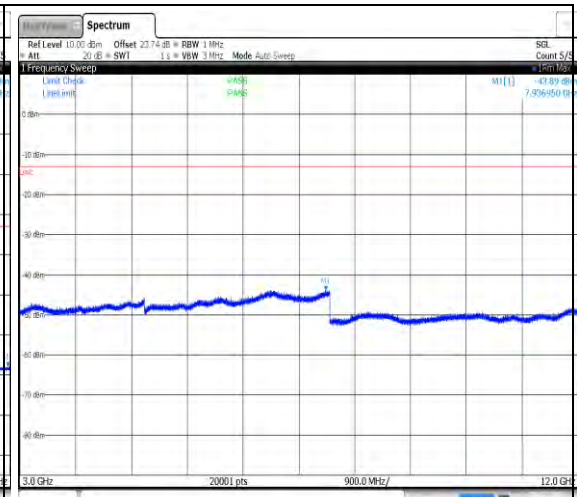


1-N71-PC3-15-20-M-18-N/A-CP-QPSK-
Outer_Full-106@0-30-1000-Ant1-555.74--
59.57--13-PASS



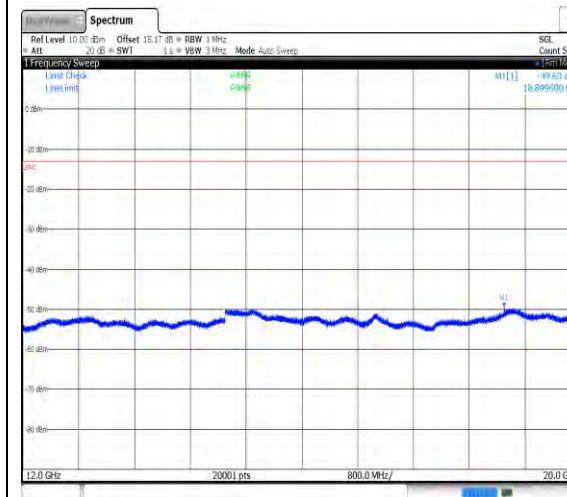
02:05:04 20.07.2023

1-N71-PC3-15-20-M-18-N/A-CP-QPSK-Outer_Full-106@0-1000-3000-Ant1-2993.00--47.90--13-PASS



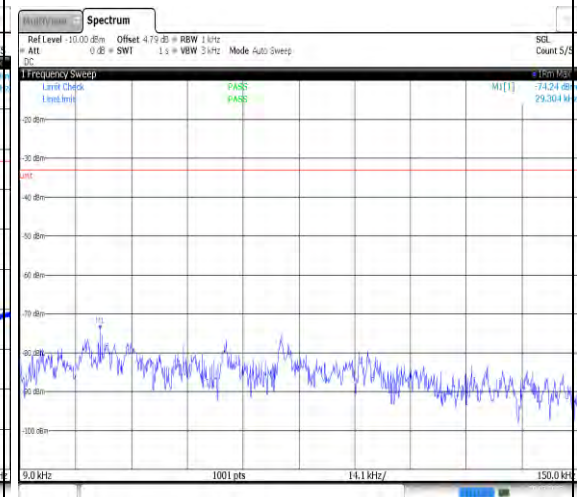
02:05:15 20.07.2023

1-N71-PC3-15-20-M-18-N/A-CP-QPSK-Outer_Full-106@0-3000-12000-Ant1-7936.95--43.89--13-PASS



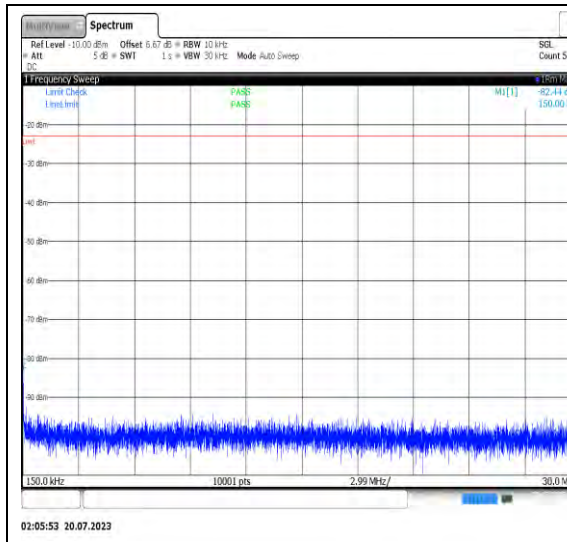
02:05:25 20.07.2023

1-N71-PC3-15-20-M-18-N/A-CP-QPSK-Outer_Full-106@0-12000-20000-Ant1-18899.60--49.63--13-PASS



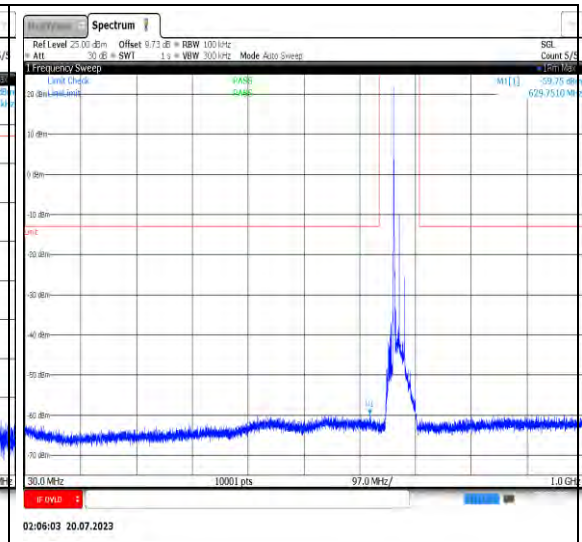
02:05:44 20.07.2023

1-N71-PC3-15-20-M-19-N/A-CP-16QAM-Edge_1RB_Left-1@0-0.009-0.15-Ant1-0.03--74.24--33-PASS



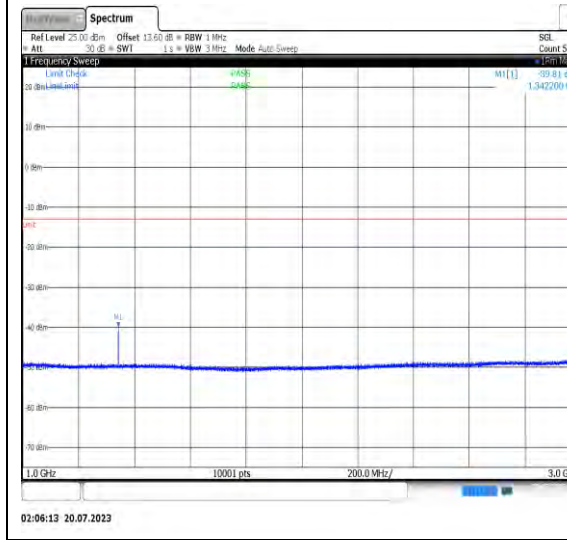
02:05:53 20.07.2023

1-N71-PC3-15-20-M-19-N/A-CP-16QAM-Edge_1RB_Left-1@0-0.15-30-Ant1-0.15--82.44--23-PASS



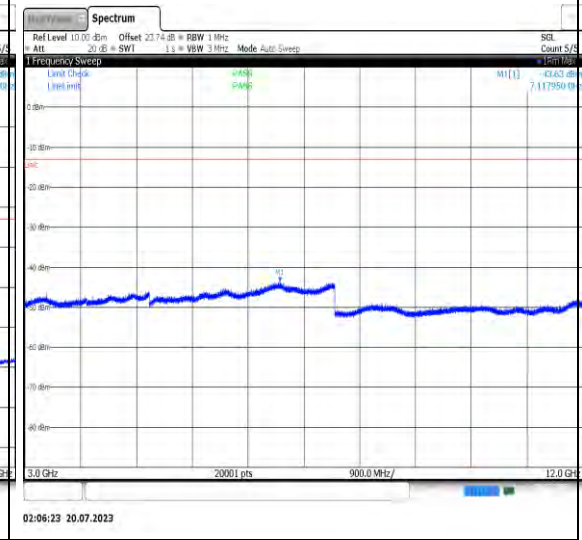
02:06:03 20.07.2023

1-N71-PC3-15-20-M-19-N/A-CP-16QAM-Edge_1RB_Left-1@0-30-1000-Ant1-629.75--59.75--13-PASS



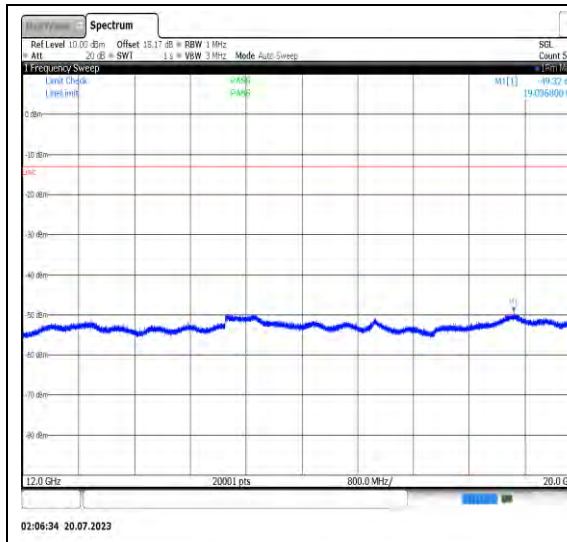
02:06:13 20.07.2023

1-N71-PC3-15-20-M-19-N/A-CP-16QAM-Edge_1RB_Left-1@0-1000-3000-Ant1-1342.20--39.81--13-PASS

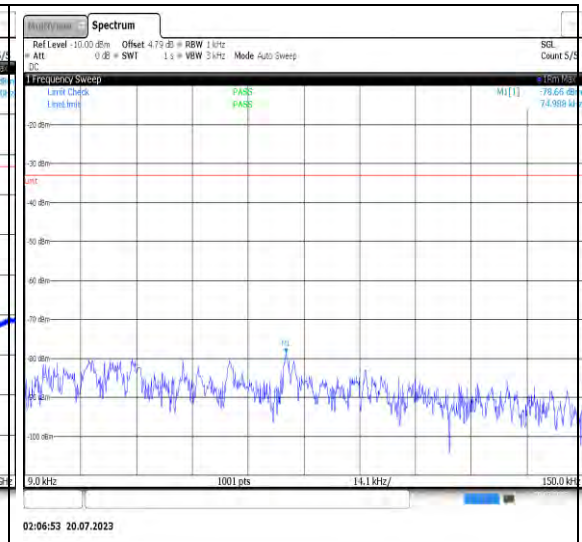


02:06:23 20.07.2023

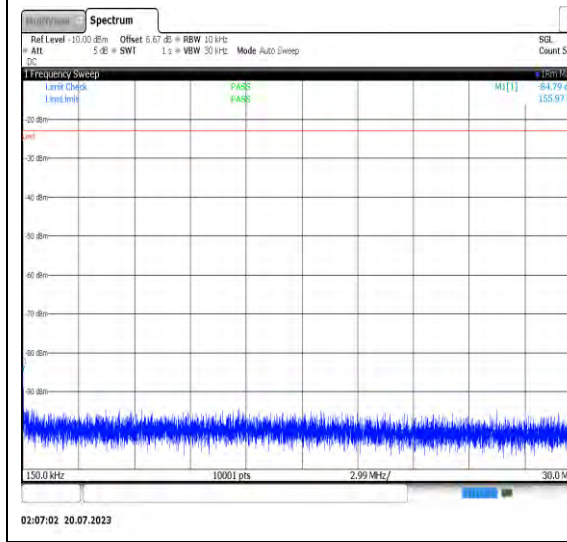
1-N71-PC3-15-20-M-19-N/A-CP-16QAM-Edge_1RB_Left-1@0-3000-12000-Ant1-7117.95--43.63--13-PASS



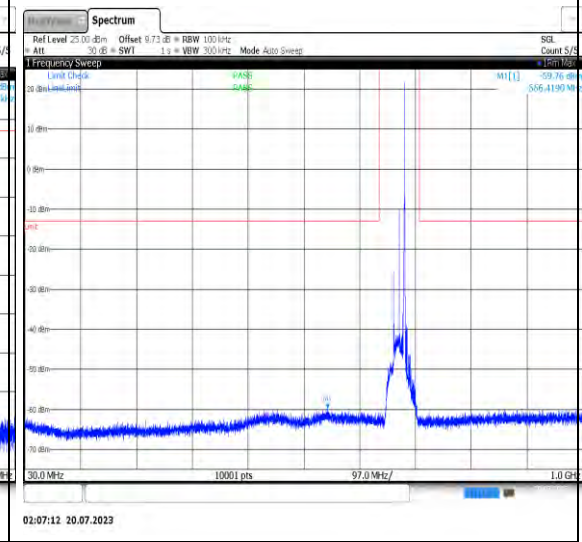
1-N71-PC3-15-20-M-19-N/A-CP-16QAM-Edge_1RB_Left-1@0-12000-20000-Ant1-19036.80--49.32--13-PASS



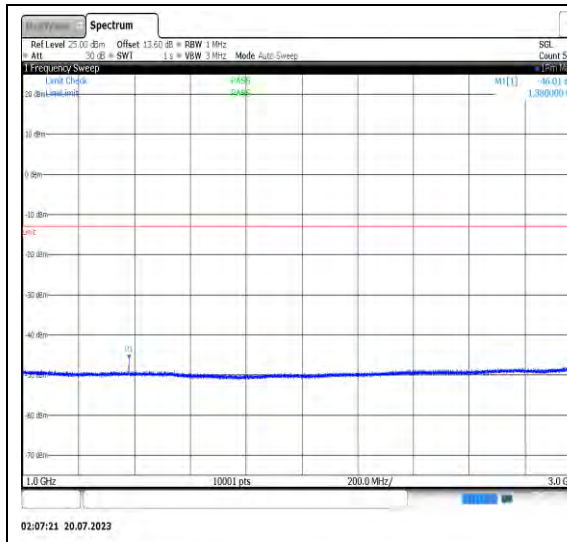
1-N71-PC3-15-20-M-20-N/A-CP-16QAM-Edge_1RB_Right-1@105-0.009-0.15-Ant1-0.07--78.66--33-PASS



1-N71-PC3-15-20-M-20-N/A-CP-16QAM-Edge_1RB_Right-1@105-0.15-30-Ant1-0.16--84.79--23-PASS

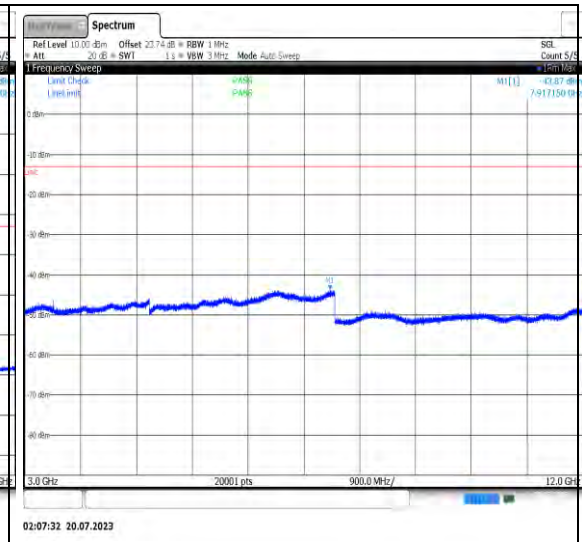


1-N71-PC3-15-20-M-20-N/A-CP-16QAM-Edge_1RB_Right-1@105-30-1000-Ant1-556.42--59.76--13-PASS



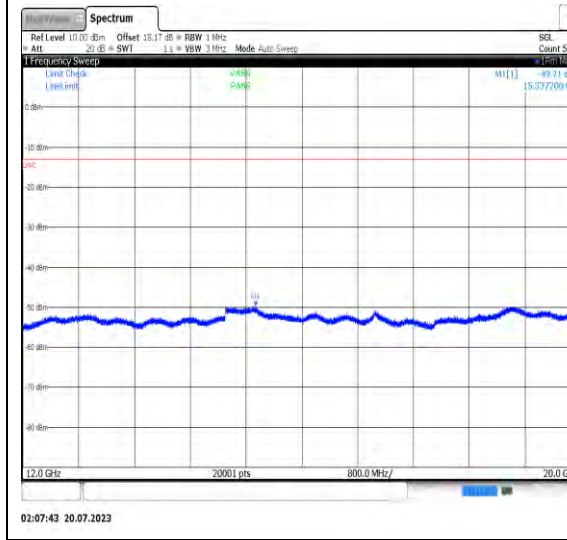
02:07:21 20.07.2023

1-N71-PC3-15-20-M-20-N/A-CP-16QAM-Edge_1RB_Right-1@105-1000-3000-Ant1-1380.00--46.01--13-PASS



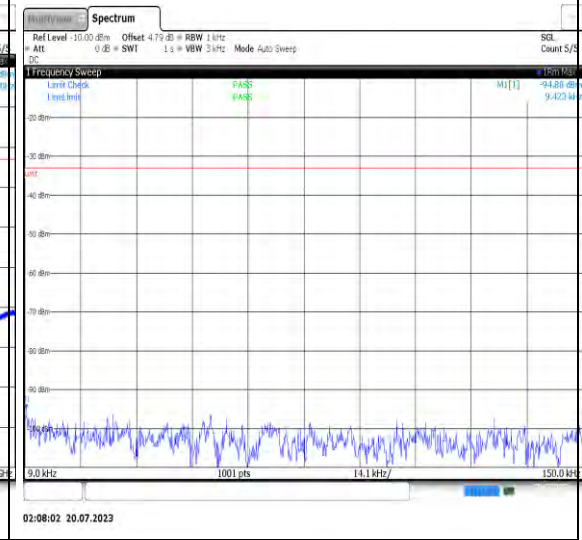
02:07:32 20.07.2023

1-N71-PC3-15-20-M-20-N/A-CP-16QAM-Edge_1RB_Right-1@105-3000-12000-Ant1-7917.15--43.87--13-PASS



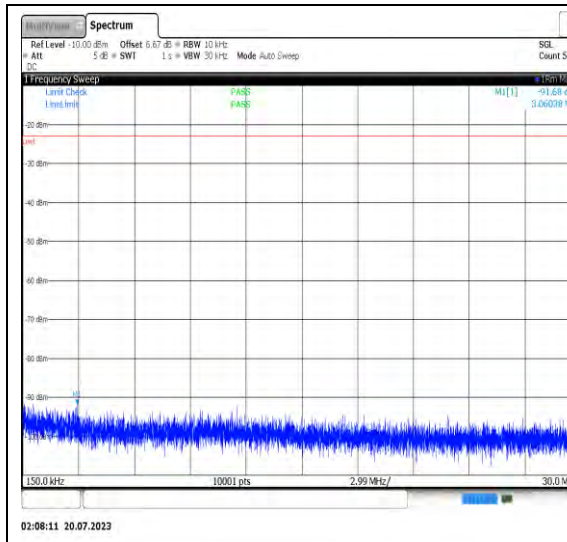
02:07:43 20.07.2023

1-N71-PC3-15-20-M-20-N/A-CP-16QAM-Edge_1RB_Right-1@105-12000-20000-Ant1-15337.20--49.71--13-PASS

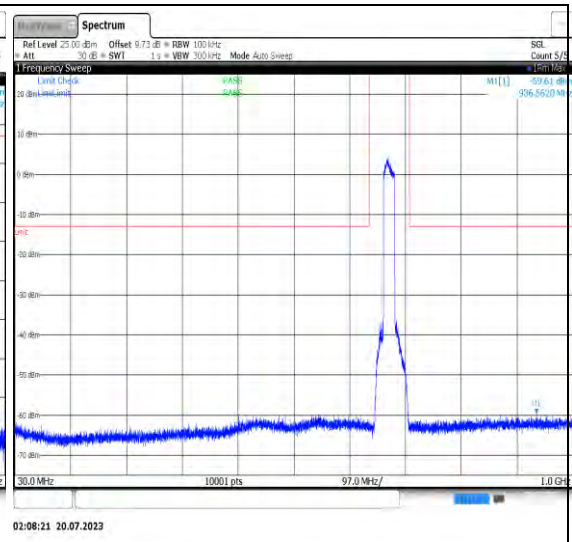


02:08:02 20.07.2023

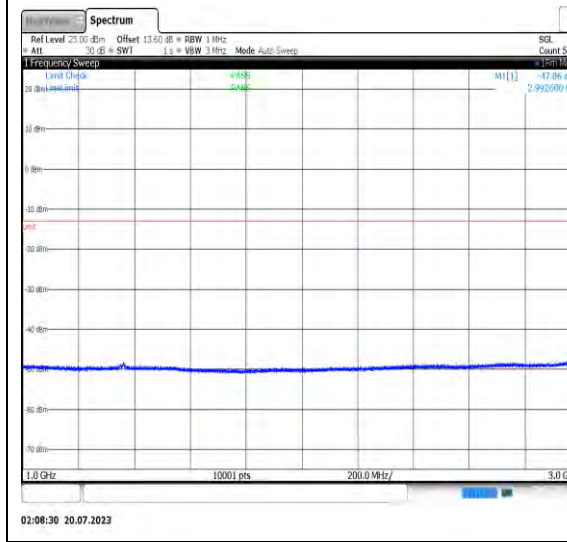
1-N71-PC3-15-20-M-21-N/A-CP-16QAM-Outer_Full-106@0-0.009-0.15-Ant1-0.01--94.88--33-PASS



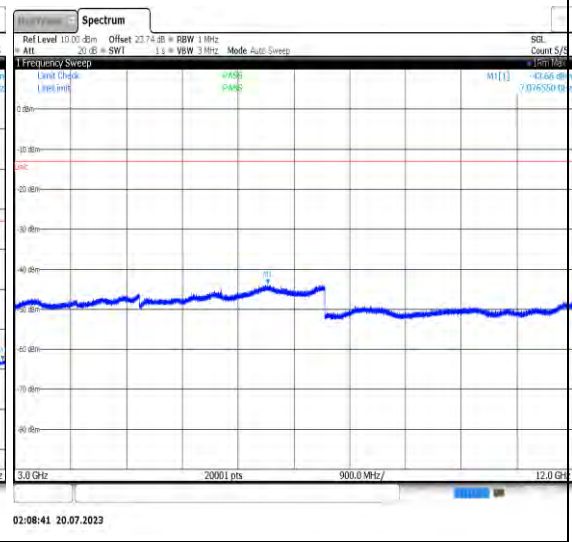
1-N71-PC3-15-20-M-21-N/A-CP-16QAM-
Outer_Full-106@0-0.15-30-Ant1-3.06--91.68-
-23-PASS



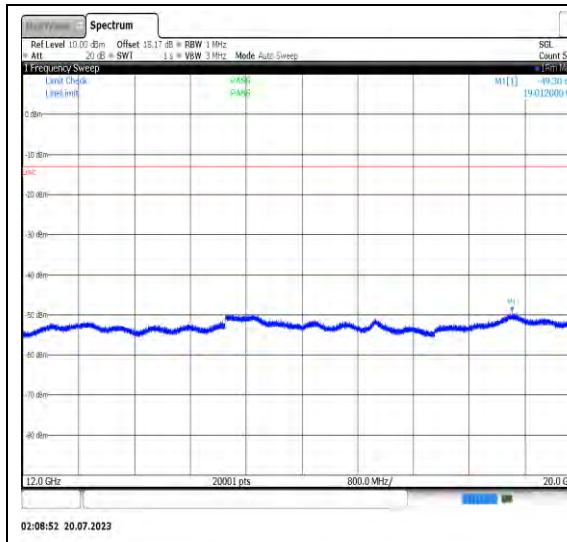
1-N71-PC3-15-20-M-21-N/A-CP-16QAM-
Outer_Full-106@0-30-1000-Ant1-936.56--
59.61--13-PASS



1-N71-PC3-15-20-M-21-N/A-CP-16QAM-
Outer_Full-106@0-1000-3000-Ant1-2992.60-
-47.86--13-PASS

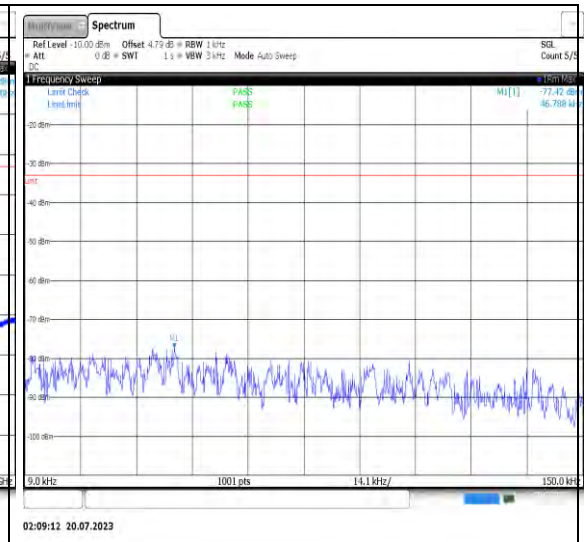


1-N71-PC3-15-20-M-21-N/A-CP-16QAM-
Outer_Full-106@0-3000-12000-Ant1-
7076.55--43.66--13-PASS



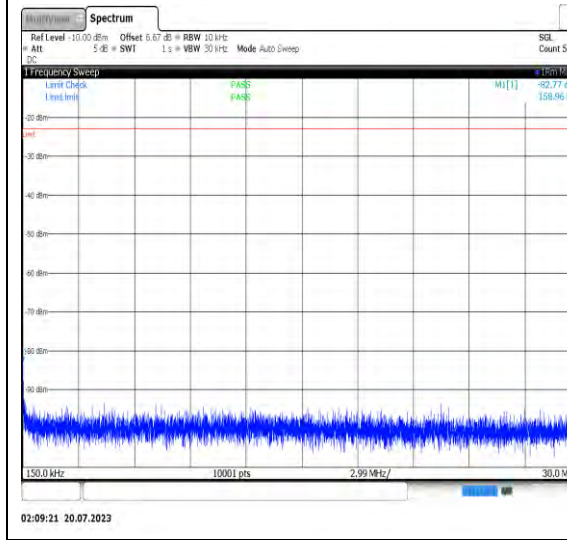
02:08:52 20.07.2023

1-N71-PC3-15-20-M-21-N/A-CP-16QAM-Outer_Full-106@0-12000-20000-Ant1-19012.00--49.30--13-PASS



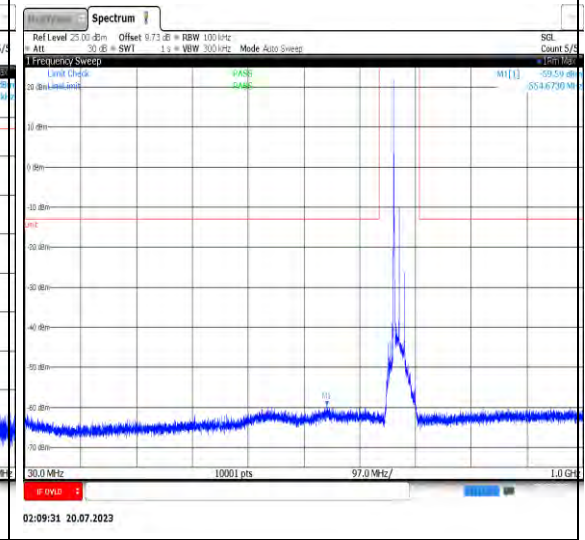
02:09:12 20.07.2023

1-N71-PC3-15-20-M-22-N/A-CP-64QAM-Edge_1RB_Left-1@0-0.009-0.15-Ant1-0.05--77.42--33-PASS



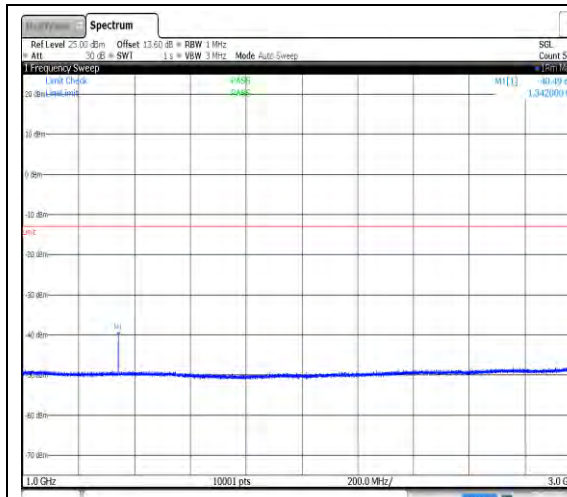
02:09:21 20.07.2023

1-N71-PC3-15-20-M-22-N/A-CP-64QAM-Edge_1RB_Left-1@0-0.15-30-Ant1-0.16--82.77--23-PASS



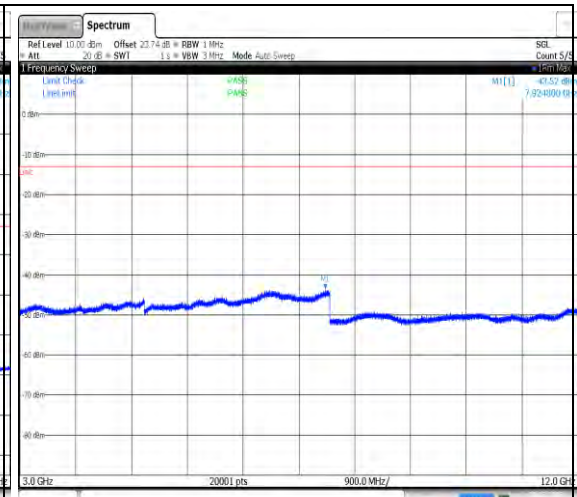
02:09:31 20.07.2023

1-N71-PC3-15-20-M-22-N/A-CP-64QAM-Edge_1RB_Left-1@0-30-1000-Ant1-554.67--59.59--13-PASS



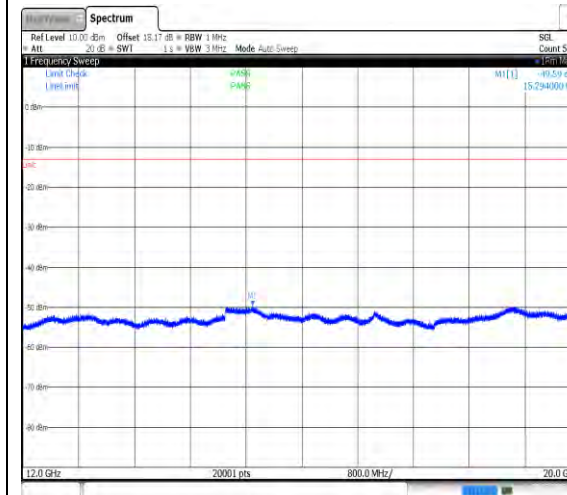
02:09:41 20.07.2023

1-N71-PC3-15-20-M-22-N/A-CP-64QAM-Edge_1RB_Left-1@0-1000-3000-Ant1-1342.00--40.49--13-PASS



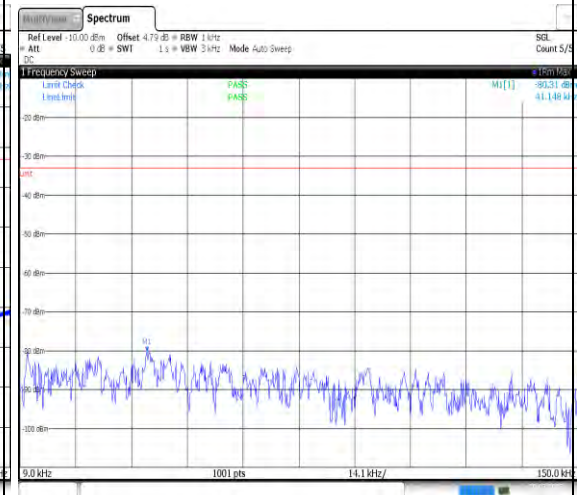
02:09:51 20.07.2023

1-N71-PC3-15-20-M-22-N/A-CP-64QAM-Edge_1RB_Left-1@0-3000-12000-Ant1-7924.80--43.52--13-PASS



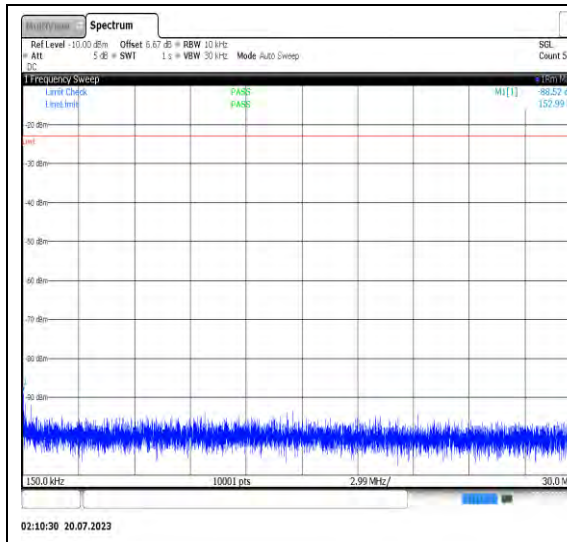
02:10:02 20.07.2023

1-N71-PC3-15-20-M-22-N/A-CP-64QAM-Edge_1RB_Left-1@0-12000-20000-Ant1-15294.00--49.59--13-PASS



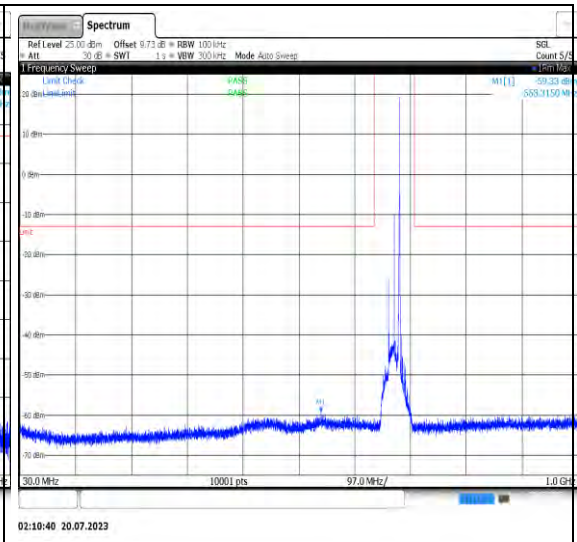
02:10:21 20.07.2023

1-N71-PC3-15-20-M-23-N/A-CP-64QAM-Edge_1RB_Right-1@105-0.009-0.15-Ant1-0.04--80.31--33-PASS



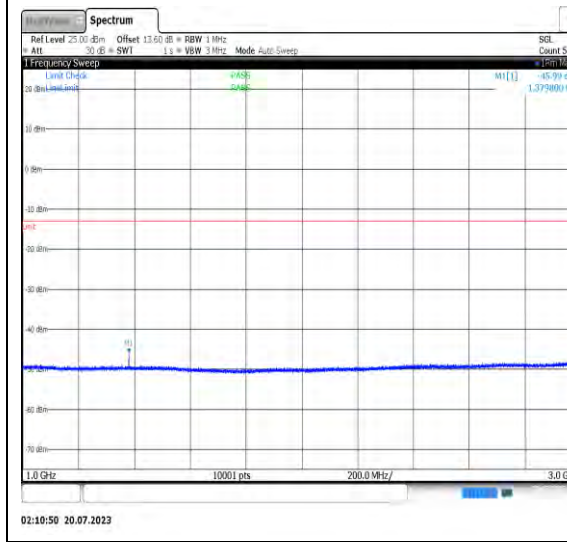
02:10:30 20.07.2023

1-N71-PC3-15-20-M-23-N/A-CP-64QAM-Edge_1RB_Right-1@105-0.15-30-Ant1-0.15-88.52--23-PASS



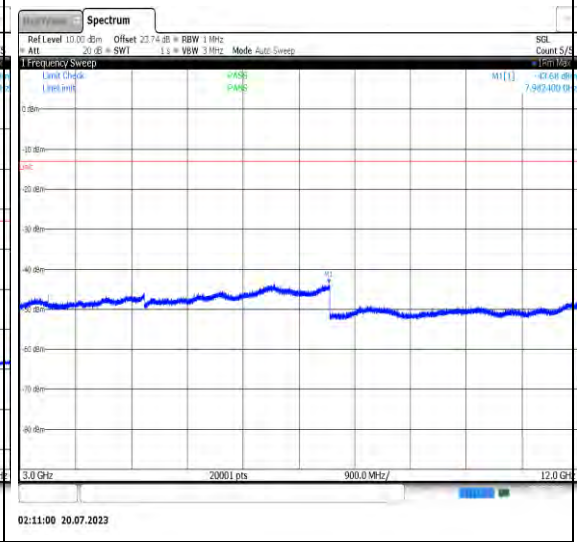
02:10:40 20.07.2023

1-N71-PC3-15-20-M-23-N/A-CP-64QAM-Edge_1RB_Right-1@105-30-1000-Ant1-553.32--59.33--13-PASS



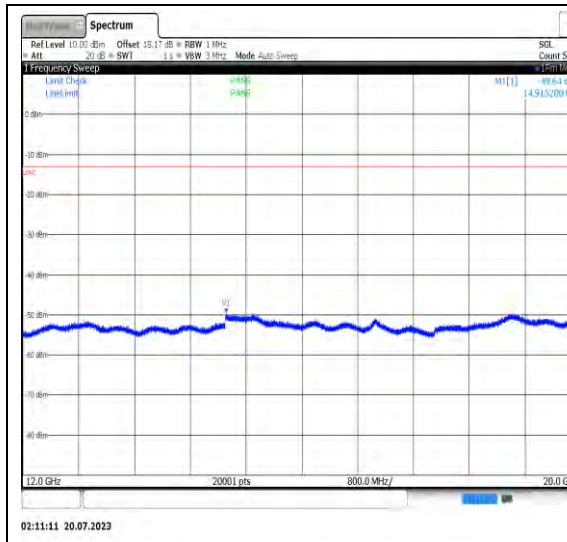
02:10:50 20.07.2023

1-N71-PC3-15-20-M-23-N/A-CP-64QAM-Edge_1RB_Right-1@105-1000-3000-Ant1-1379.80--45.99--13-PASS

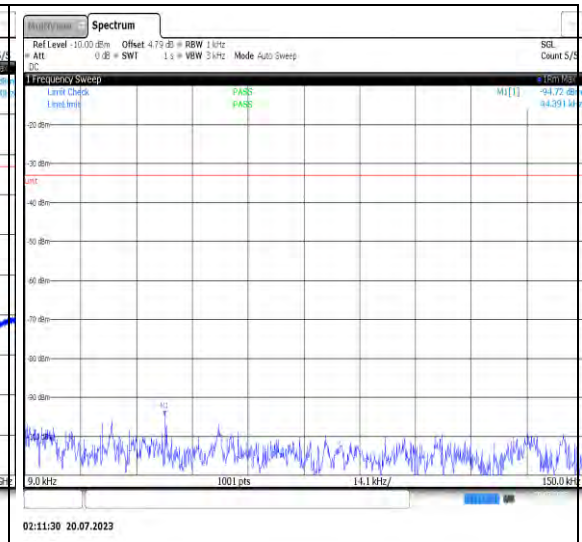


02:11:00 20.07.2023

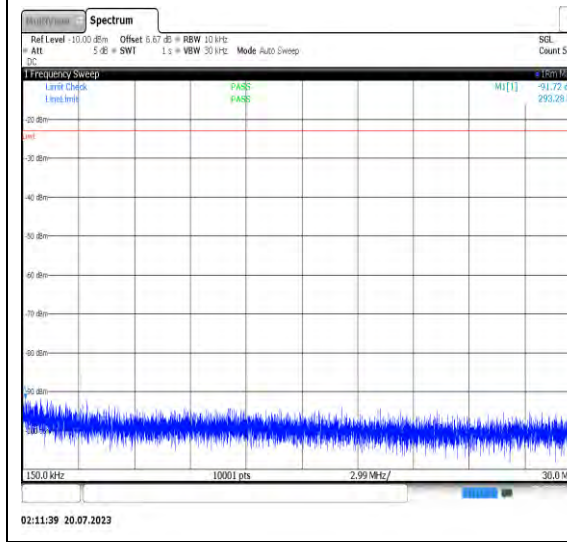
1-N71-PC3-15-20-M-23-N/A-CP-64QAM-Edge_1RB_Right-1@105-3000-12000-Ant1-7982.40--43.68--13-PASS



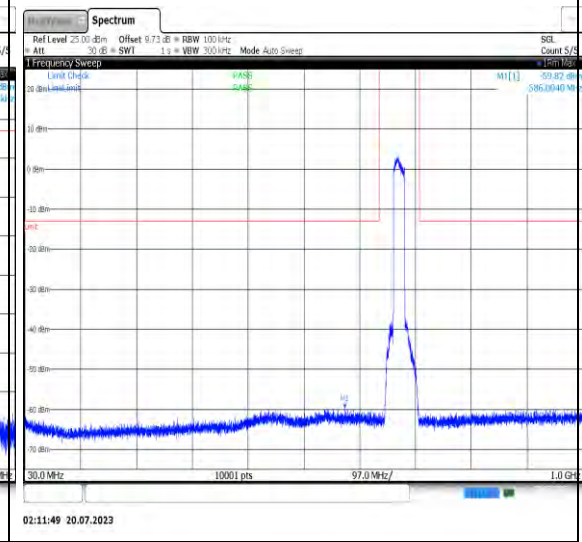
1-N71-PC3-15-20-M-23-N/A-CP-64QAM-Edge_1RB_Right-1@105-12000-20000-Ant1-14915.20--49.64--13-PASS



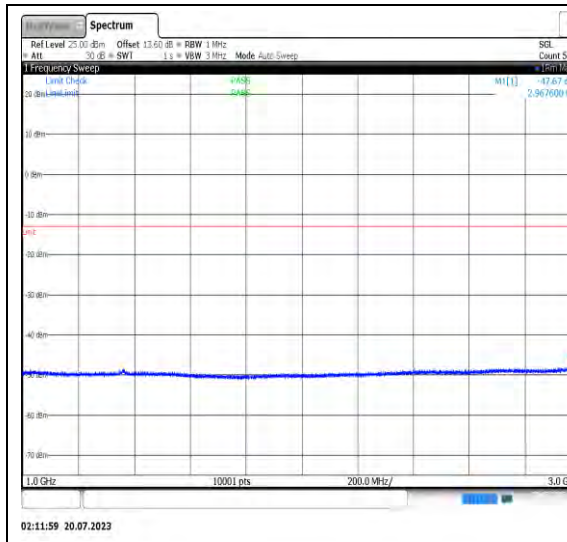
1-N71-PC3-15-20-M-24-N/A-CP-64QAM-Outer_Full-106@0-0.009-0.15-Ant1-0.04--94.72--33-PASS



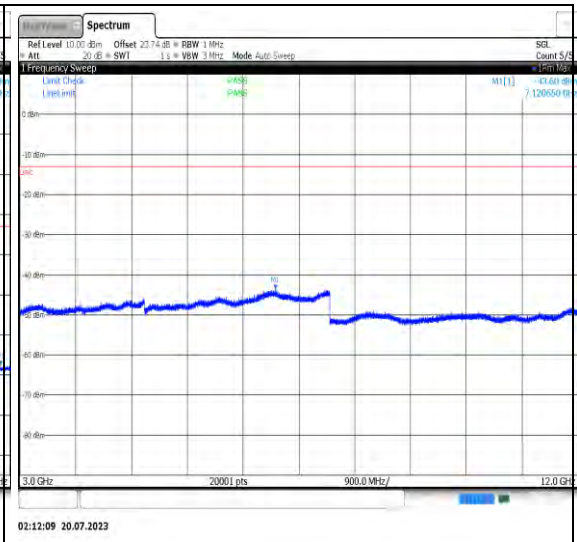
1-N71-PC3-15-20-M-24-N/A-CP-64QAM-Outer_Full-106@0-0.15-30-Ant1-0.29--91.72--23-PASS



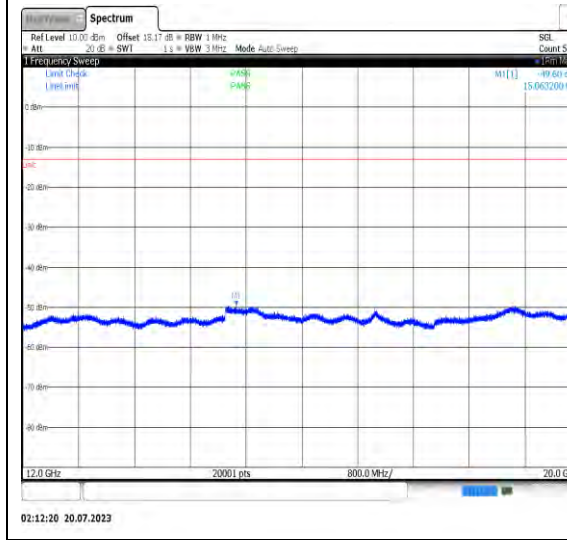
1-N71-PC3-15-20-M-24-N/A-CP-64QAM-Outer_Full-106@0-30-1000-Ant1-586.00--59.82--13-PASS



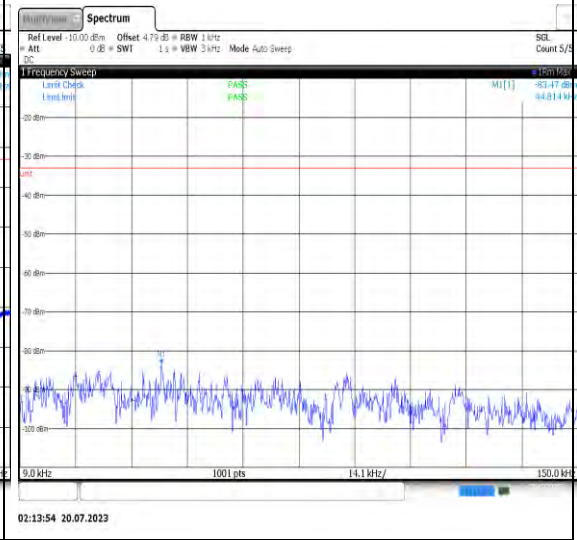
02:11:59 20.07.2023
 1-N71-PC3-15-20-M-24-N/A-CP-64QAM-Outer_Full-106@0-1000-3000-Ant1-2967.60--47.67--13-PASS



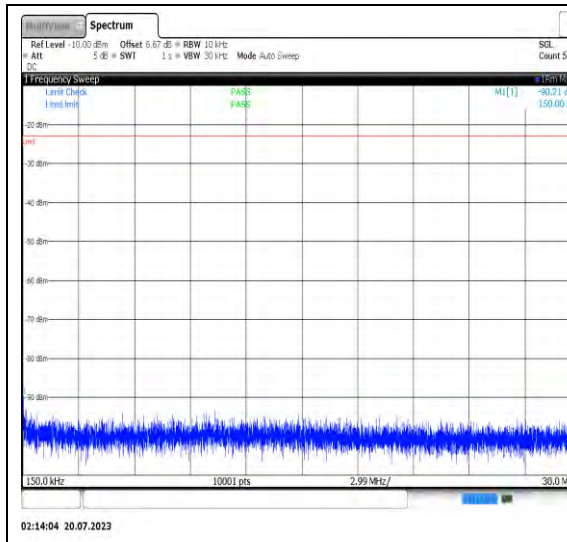
02:12:09 20.07.2023
 1-N71-PC3-15-20-M-24-N/A-CP-64QAM-Outer_Full-106@0-3000-12000-Ant1-7120.65--43.60--13-PASS



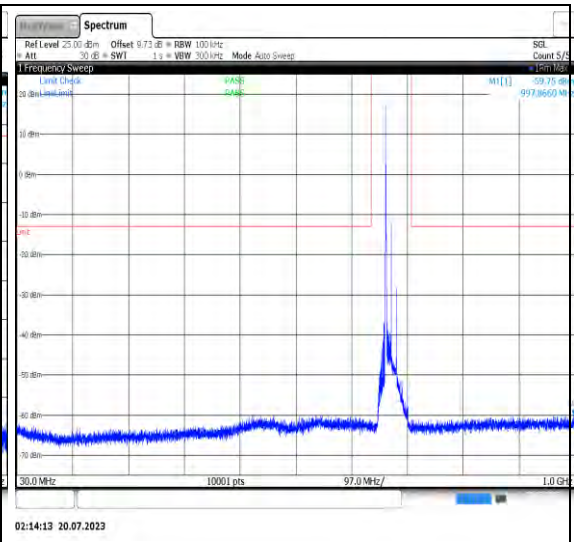
02:12:20 20.07.2023
 1-N71-PC3-15-20-M-24-N/A-CP-64QAM-Outer_Full-106@0-12000-20000-Ant1-15063.20--49.60--13-PASS



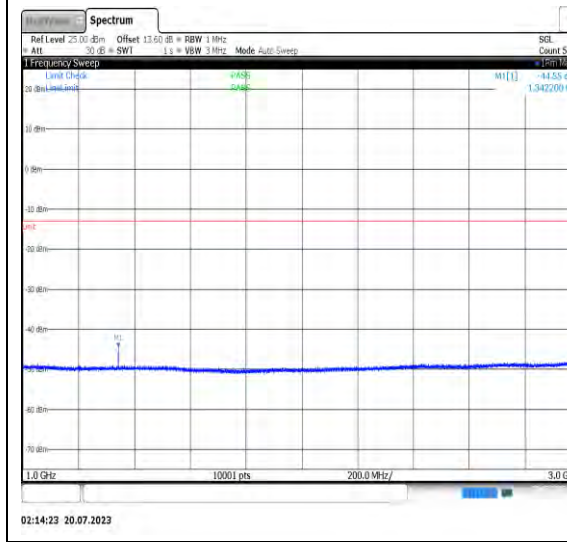
02:13:54 20.07.2023
 1-N71-PC3-15-20-M-25-N/A-CP-256QAM-Edge_1RB_Left-1@0-0.009-0.15-Ant1-0.04--83.47--33-PASS



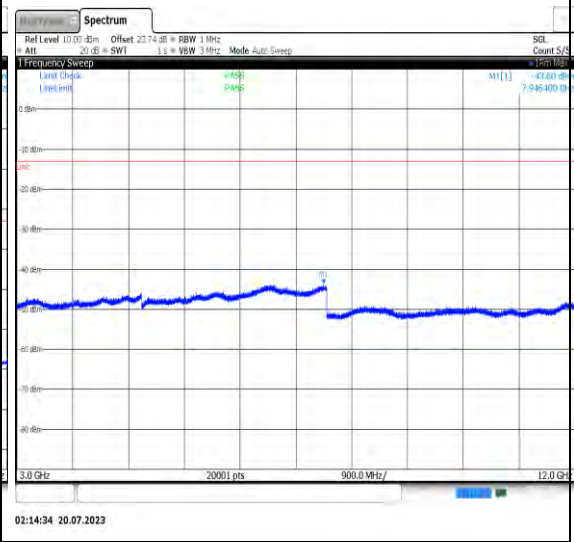
1-N71-PC3-15-20-M-25-N/A-CP-256QAM-
Edge_1RB_Left-1@0-0.15-30-Ant1-0.15--
90.21--23-PASS



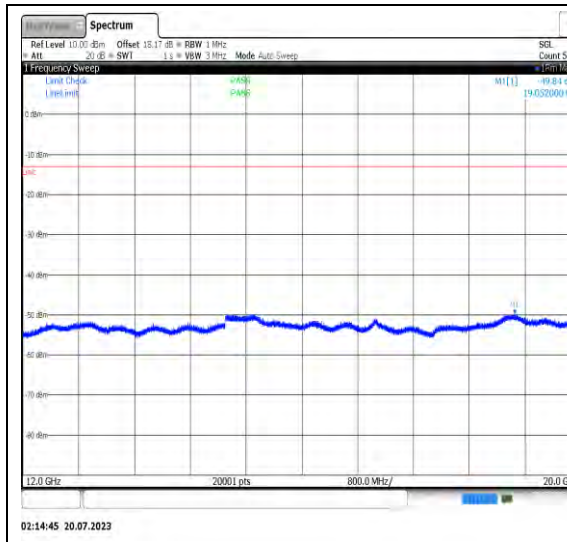
1-N71-PC3-15-20-M-25-N/A-CP-256QAM-
Edge_1RB_Left-1@0-30-1000-Ant1-997.87--
59.75--13-PASS



1-N71-PC3-15-20-M-25-N/A-CP-256QAM-
Edge_1RB_Left-1@0-1000-3000-Ant1-
1342.20--44.55--13-PASS

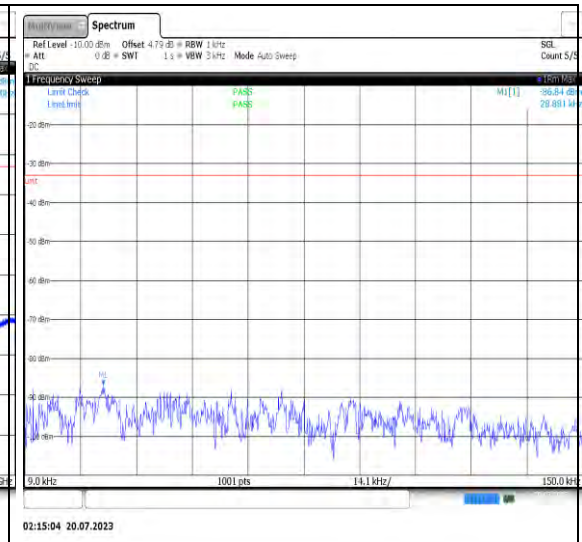


1-N71-PC3-15-20-M-25-N/A-CP-256QAM-
Edge_1RB_Left-1@0-3000-12000-Ant1-
7946.40--43.60--13-PASS



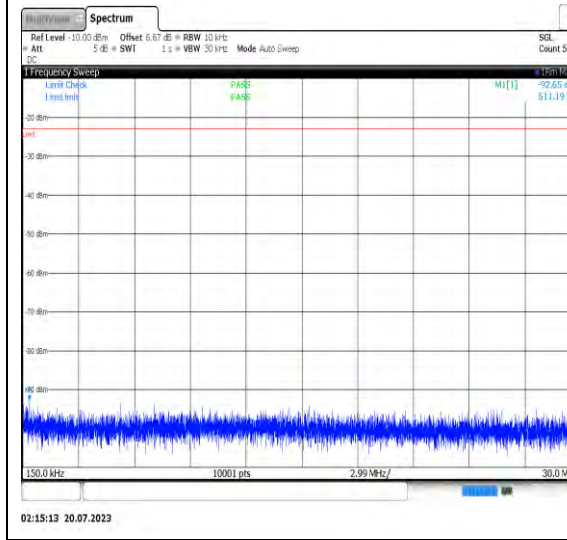
02:14:45 20.07.2023

1-N71-PC3-15-20-M-25-N/A-CP-256QAM-Edge_1RB_Left-1@0-12000-20000-Ant1-19052.00--49.84--13-PASS



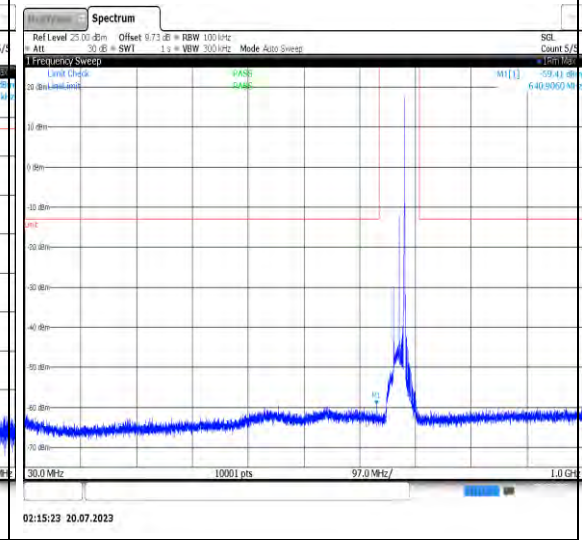
02:15:04 20.07.2023

1-N71-PC3-15-20-M-26-N/A-CP-256QAM-Edge_1RB_Right-1@105-0.009-0.15-Ant1-0.03--86.84--33-PASS



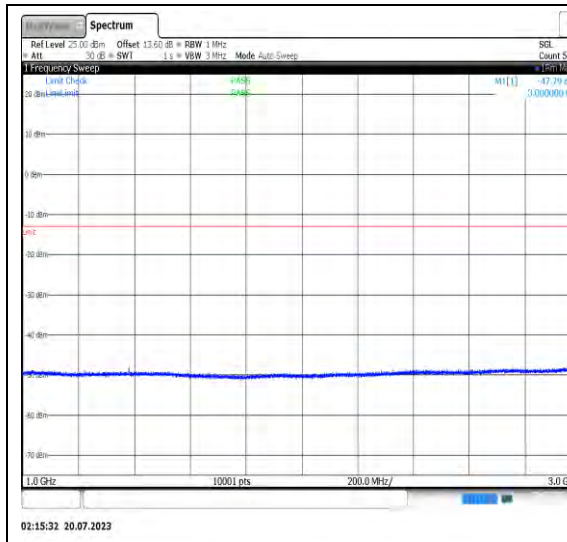
02:15:13 20.07.2023

1-N71-PC3-15-20-M-26-N/A-CP-256QAM-Edge_1RB_Right-1@105-0.15-30-Ant1-0.51--92.65--23-PASS

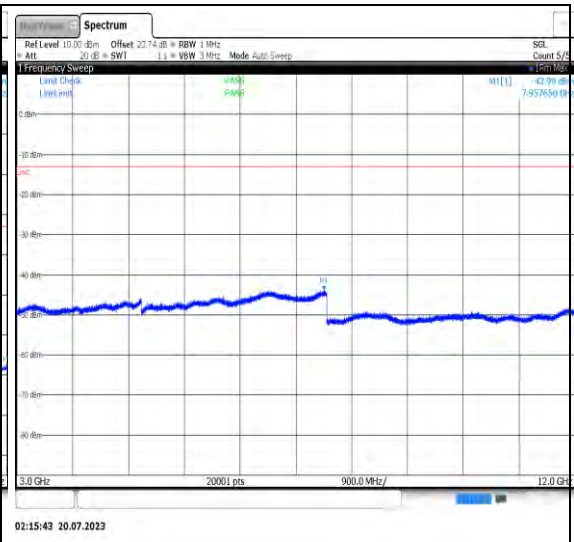


02:15:23 20.07.2023

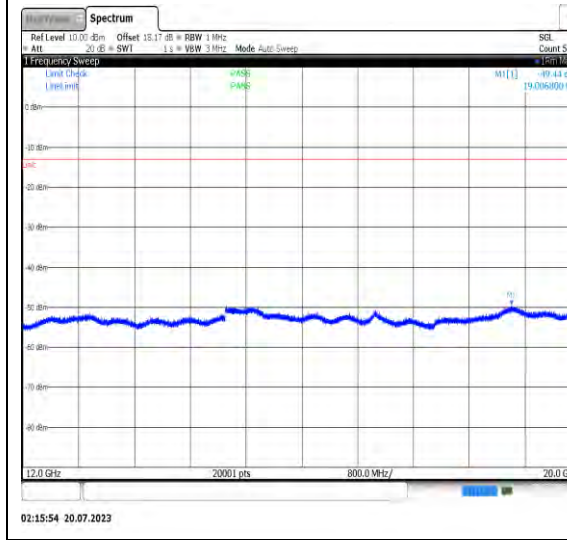
1-N71-PC3-15-20-M-26-N/A-CP-256QAM-Edge_1RB_Right-1@105-30-1000-Ant1-640.91--59.41--13-PASS



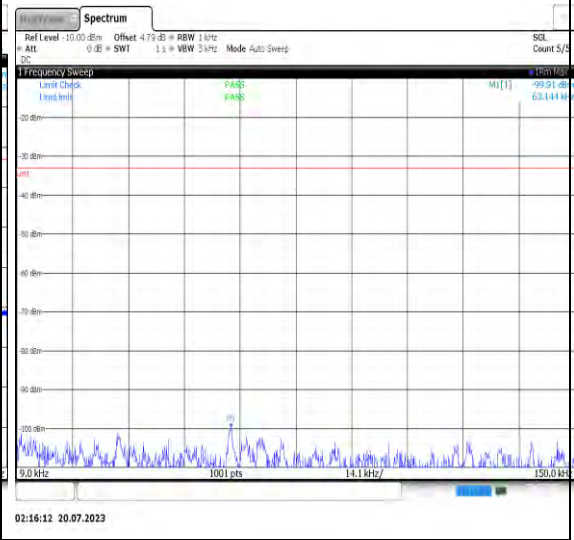
02:15:32 20.07.2023
 1-N71-PC3-15-20-M-26-N/A-CP-256QAM-Edge_1RB_Right-1@105-1000-3000-Ant1-3000.00--47.79--13-PASS



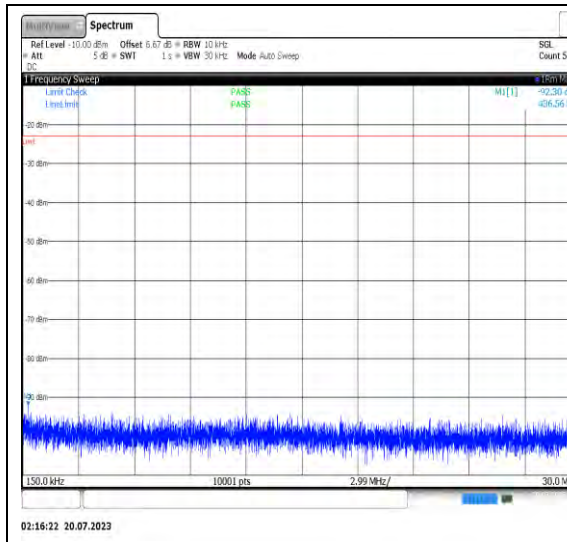
02:15:43 20.07.2023
 1-N71-PC3-15-20-M-26-N/A-CP-256QAM-Edge_1RB_Right-1@105-3000-12000-Ant1-7957.65--43.99--13-PASS



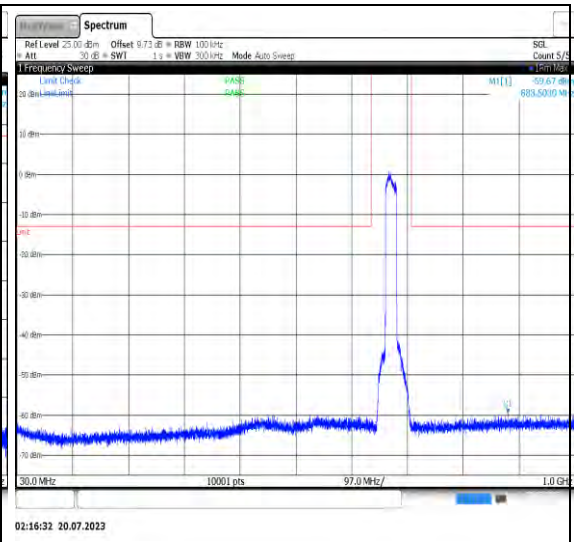
02:15:54 20.07.2023
 1-N71-PC3-15-20-M-26-N/A-CP-256QAM-Edge_1RB_Right-1@105-12000-20000-Ant1-19006.80--49.44--13-PASS



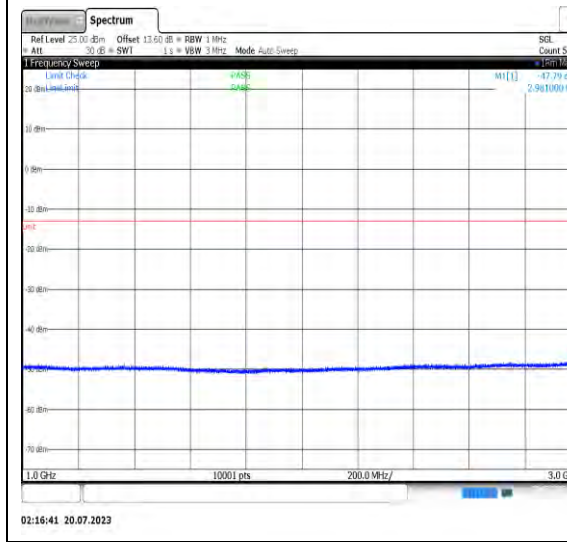
02:16:12 20.07.2023
 1-N71-PC3-15-20-M-27-N/A-CP-256QAM-Outer_Full-106@0-0.009-0.15-Ant1-0.06--99.91--33-PASS



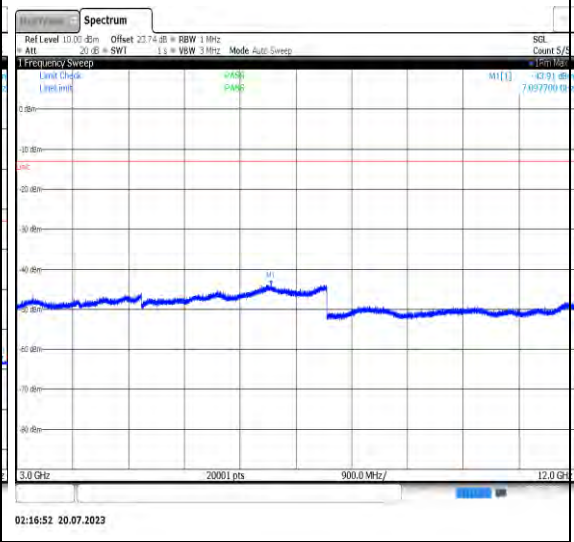
1-N71-PC3-15-20-M-27-N/A-CP-256QAM-Outer_Full-106@0-0.15-30-Ant1-0.44--92.30-23-PASS



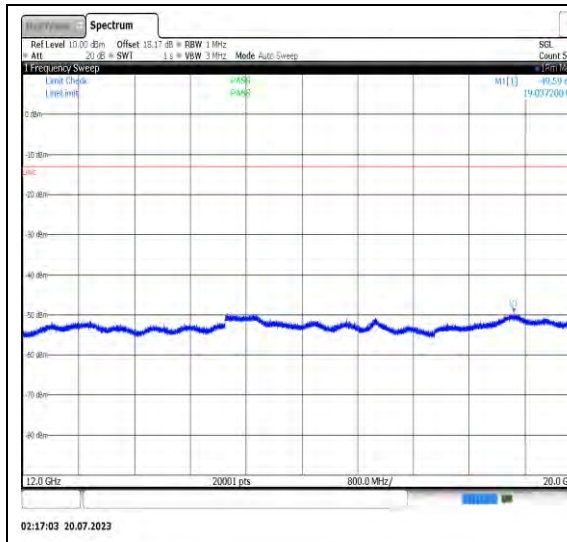
1-N71-PC3-15-20-M-27-N/A-CP-256QAM-Outer_Full-106@0-30-1000-Ant1-883.50--59.67--13-PASS



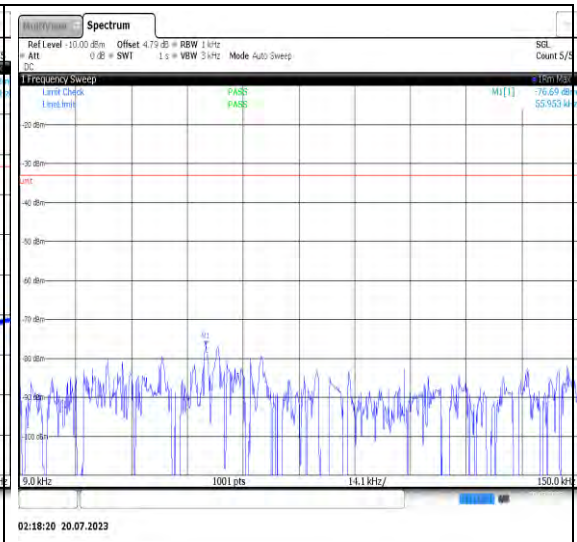
1-N71-PC3-15-20-M-27-N/A-CP-256QAM-Outer_Full-106@0-1000-3000-Ant1-2981.00-47.79--13-PASS



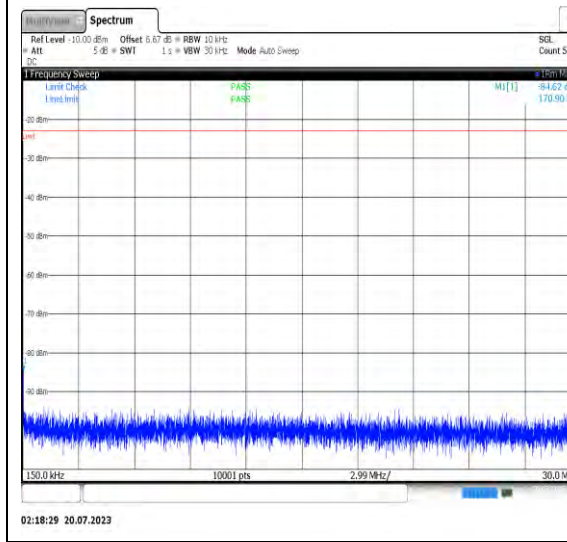
1-N71-PC3-15-20-M-27-N/A-CP-256QAM-Outer_Full-106@0-3000-12000-Ant1-7097.70-43.91--13-PASS



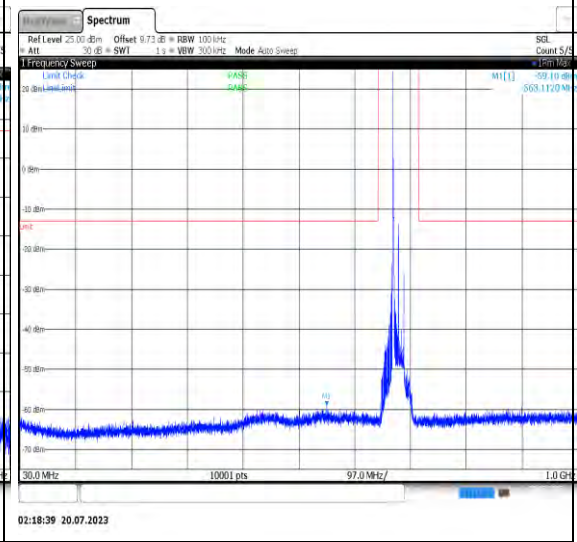
1-N71-PC3-15-20-M-27-N/A-CP-256QAM-Outer_Full-106@0-12000-20000-Ant1-19037.20--49.59--13-PASS



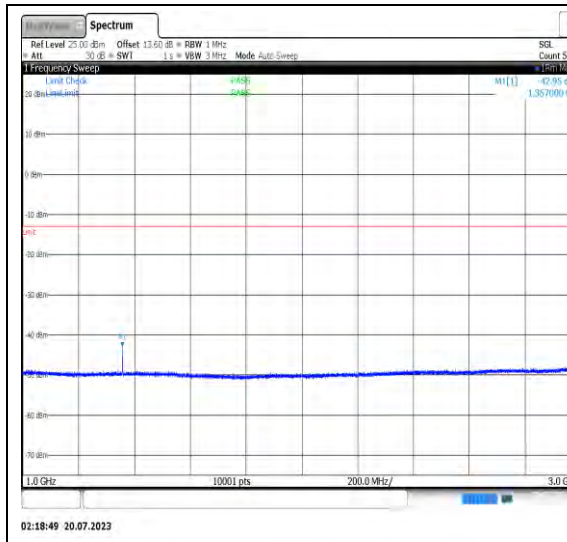
1-N71-PC3-15-20-H-1-N/A-DFT-PI2BPSK-Edge_1RB_Left-1@0-0.009-0.15-Ant1-0.06--76.69--33-PASS



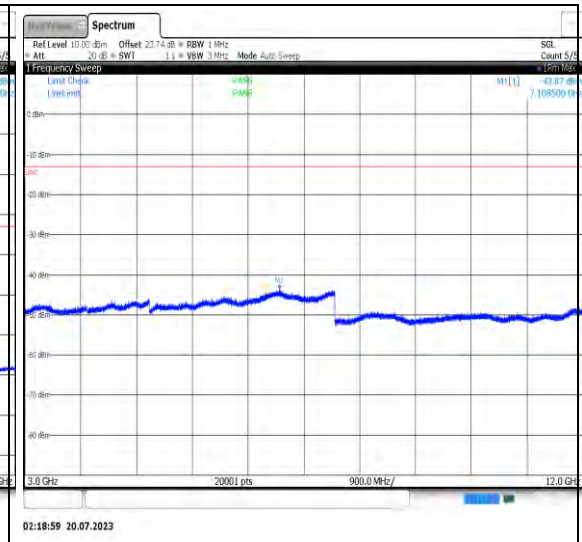
1-N71-PC3-15-20-H-1-N/A-DFT-PI2BPSK-Edge_1RB_Left-1@0-0.15-30-Ant1-0.17--84.62--23-PASS



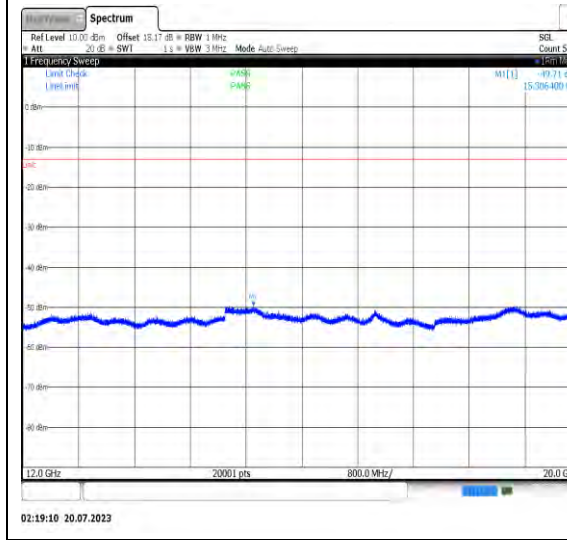
1-N71-PC3-15-20-H-1-N/A-DFT-PI2BPSK-Edge_1RB_Left-1@0-30-1000-Ant1-563.11--59.10--13-PASS



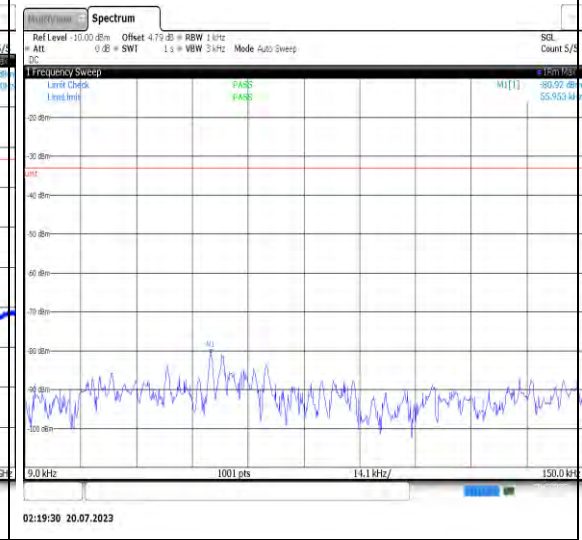
1-N71-PC3-15-20-H-1-N/A-DFT-PI2BPSK-
Edge_1RB_Left-1@0-1000-3000-Ant1-
1357.00--42.95--13-PASS



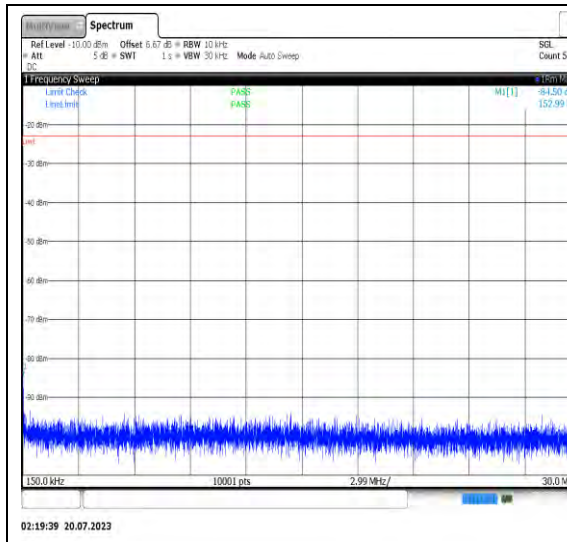
1-N71-PC3-15-20-H-1-N/A-DFT-PI2BPSK-
Edge_1RB_Left-1@0-3000-12000-Ant1-
7108.50--43.87--13-PASS



1-N71-PC3-15-20-H-1-N/A-DFT-PI2BPSK-
Edge_1RB_Left-1@0-12000-20000-Ant1-
15306.40--49.71--13-PASS

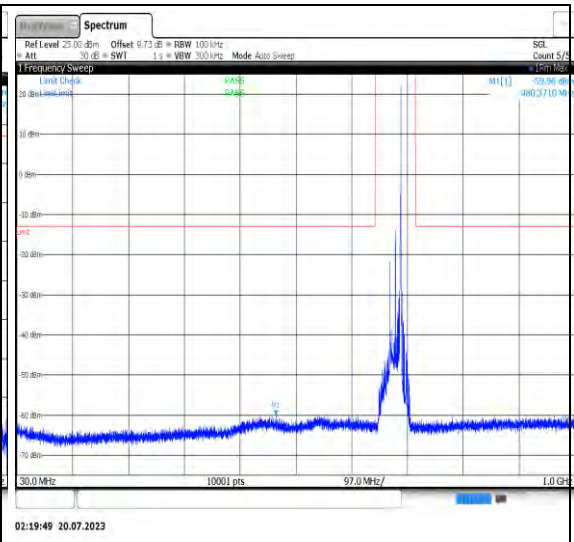


1-N71-PC3-15-20-H-2-N/A-DFT-PI2BPSK-
Edge_1RB_Right-1@105-0.009-0.15-Ant1-
0.06--80.92--33-PASS



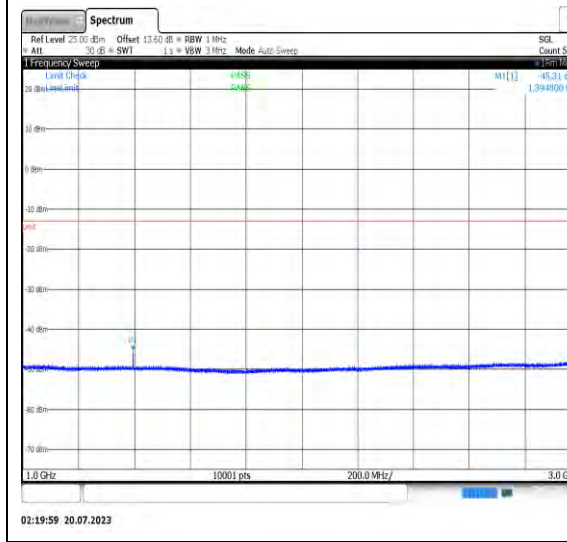
02:19:39 20.07.2023

1-N71-PC3-15-20-H-2-N/A-DFT-PI2BPSK-
Edge_1RB_Right-1@105-0.15-30-Ant1-0.15-
-84.50--23-PASS



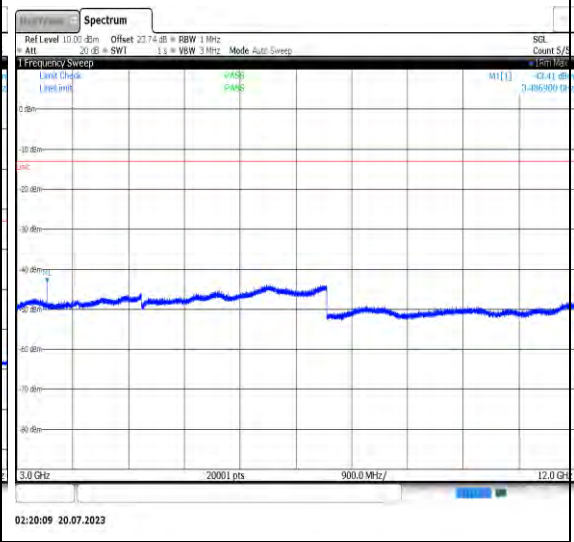
02:19:49 20.07.2023

1-N71-PC3-15-20-H-2-N/A-DFT-PI2BPSK-
Edge_1RB_Right-1@105-30-1000-Ant1-
480.37--59.96--13-PASS



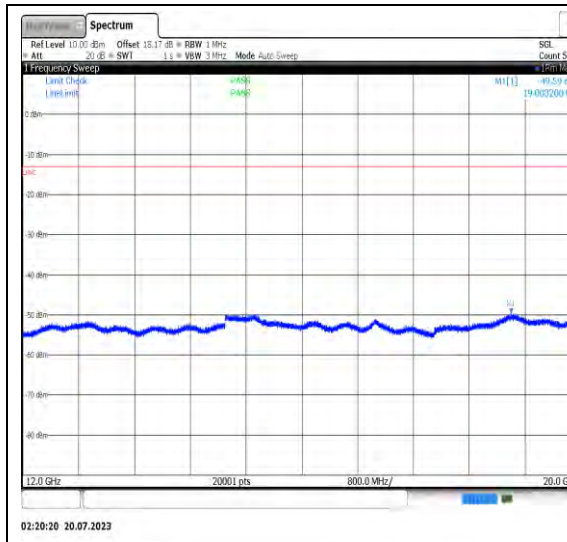
02:19:59 20.07.2023

1-N71-PC3-15-20-H-2-N/A-DFT-PI2BPSK-
Edge_1RB_Right-1@105-1000-3000-Ant1-
1394.80--45.31--13-PASS



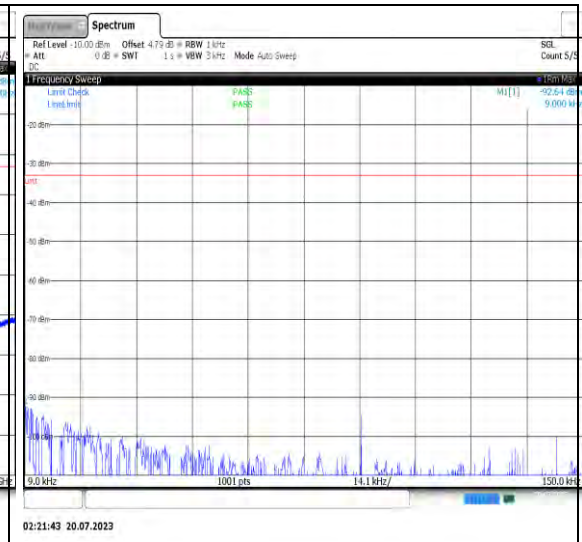
02:20:09 20.07.2023

1-N71-PC3-15-20-H-2-N/A-DFT-PI2BPSK-
Edge_1RB_Right-1@105-3000-12000-Ant1-
3486.90--43.41--13-PASS



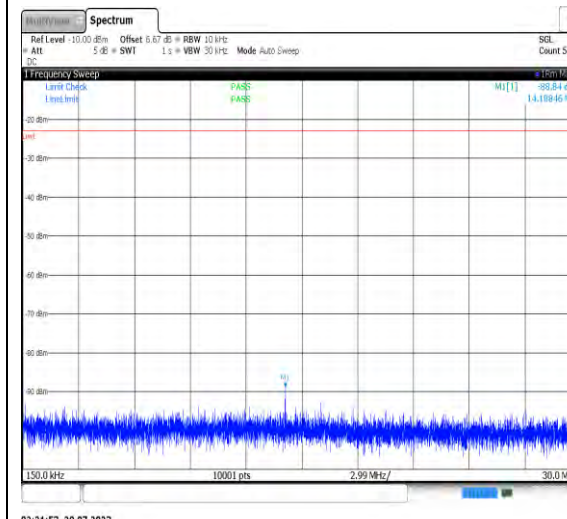
02:20:20 20.07.2023

1-N71-PC3-15-20-H-2-N/A-DFT-PI2BPSK-
Edge_1RB_Right-1@105-12000-20000-
Ant1-19003.20--49.59--13-PASS



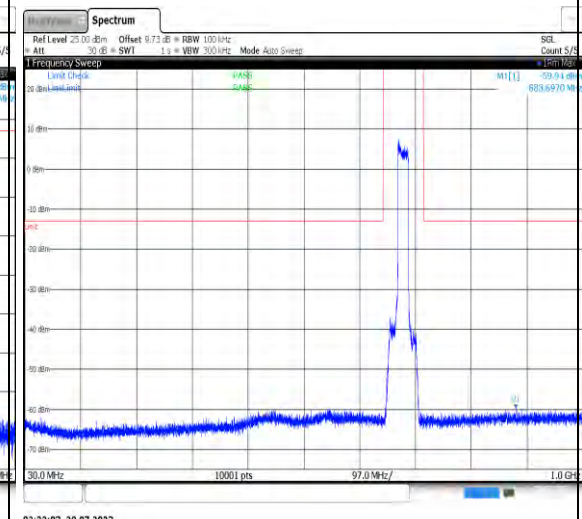
02:21:43 20.07.2023

1-N71-PC3-15-20-H-3-N/A-DFT-PI2BPSK-
Outer_Full-100@0-0.009-0.15-Ant1-0.01--
92.64--33-PASS



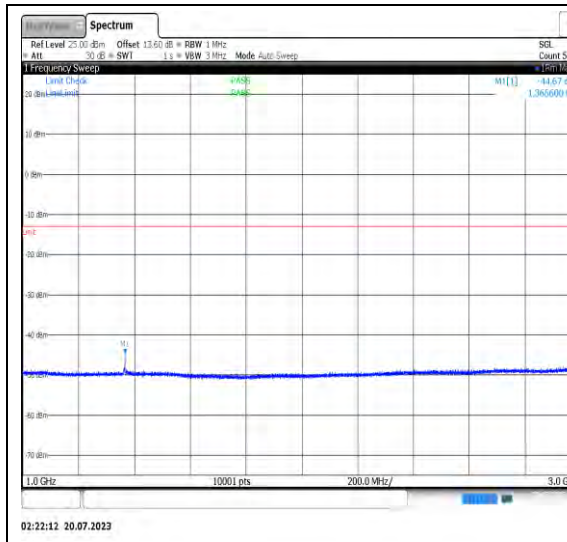
02:21:53 20.07.2023

1-N71-PC3-15-20-H-3-N/A-DFT-PI2BPSK-
Outer_Full-100@0-0.15-30-Ant1-14.19--
88.84--23-PASS

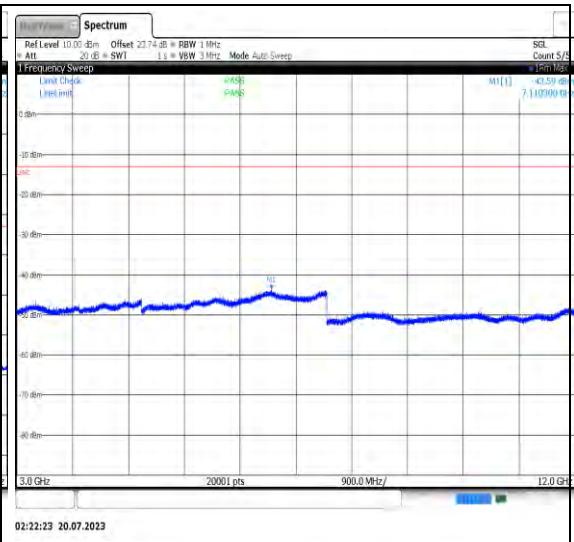


02:22:03 20.07.2023

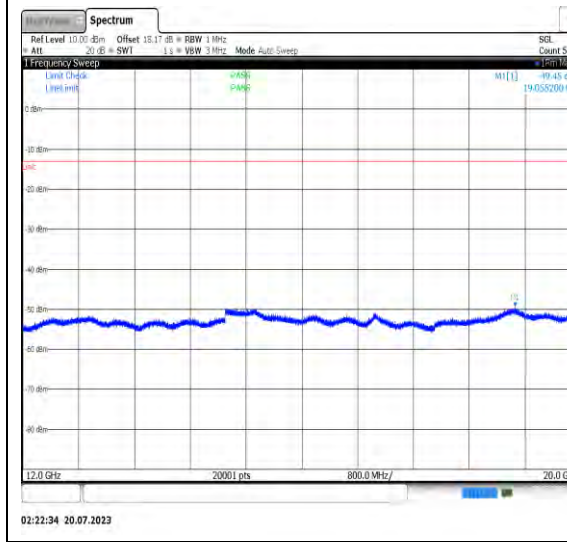
1-N71-PC3-15-20-H-3-N/A-DFT-PI2BPSK-
Outer_Full-100@0-30-1000-Ant1-883.70--
59.94--13-PASS



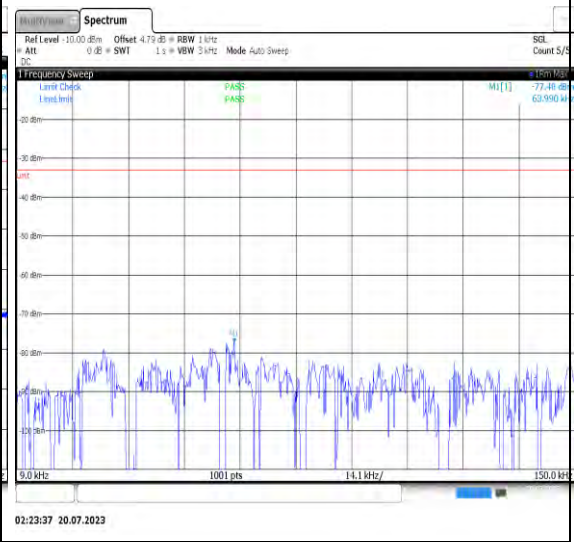
1-N71-PC3-15-20-H-3-N/A-DFT-PI2BPSK-Outer_Full-100@0-1000-3000-Ant1-1365.60--44.67--13-PASS



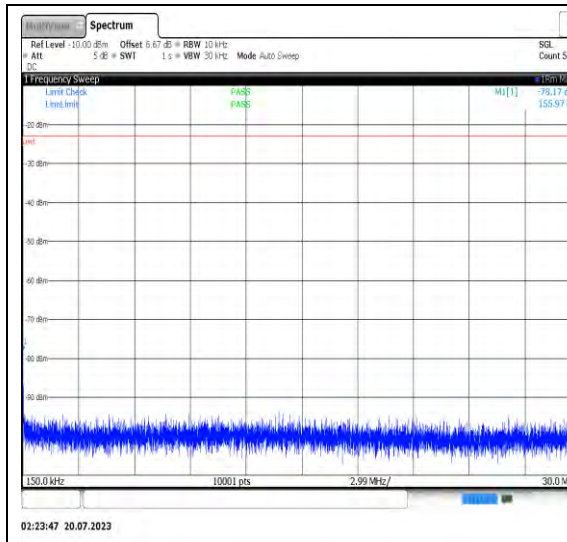
1-N71-PC3-15-20-H-3-N/A-DFT-PI2BPSK-Outer_Full-100@0-3000-12000-Ant1-7110.30--43.59--13-PASS



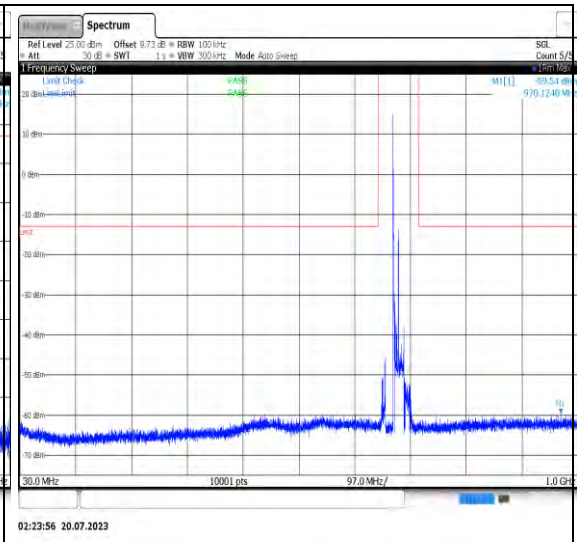
1-N71-PC3-15-20-H-3-N/A-DFT-PI2BPSK-Outer_Full-100@0-12000-20000-Ant1-19055.20--49.45--13-PASS



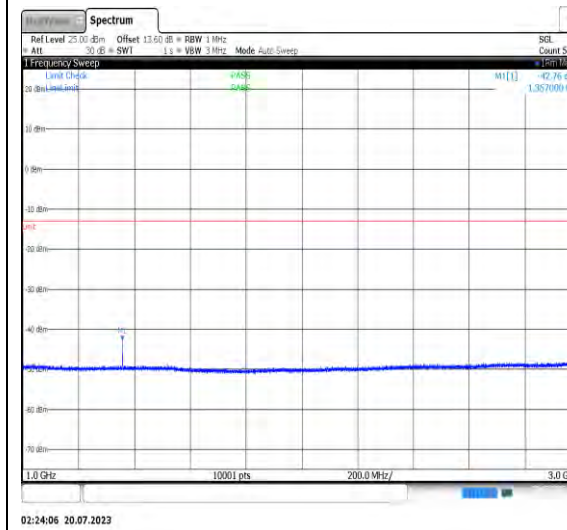
1-N71-PC3-15-20-H-4-N/A-DFT-QPSK-Edge_1RB_Left-1@0-0.009-0.15-Ant1-0.06--77.48--33-PASS



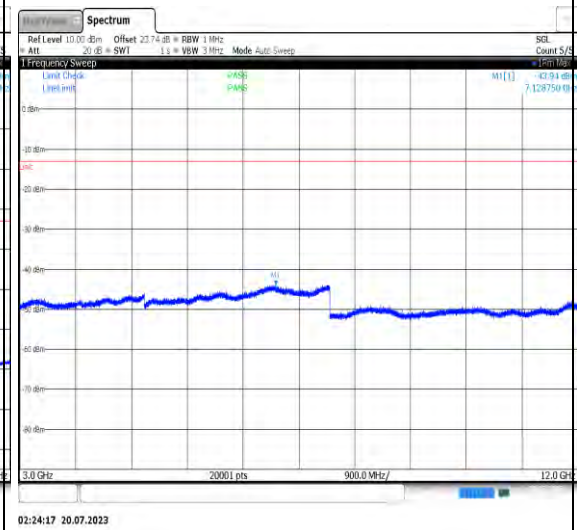
1-N71-PC3-15-20-H-4-N/A-DFT-QPSK-
Edge_1RB_Left-1@0-0.15-30-Ant1-0.16--
78.17--23-PASS



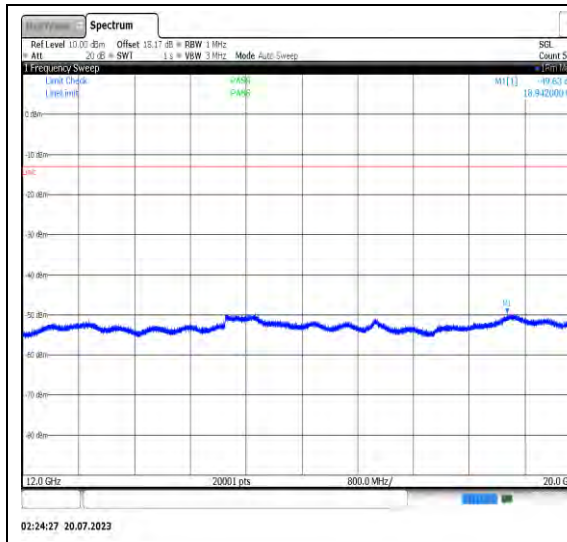
1-N71-PC3-15-20-H-4-N/A-DFT-QPSK-
Edge_1RB_Left-1@0-30-1000-Ant1-970.12--
59.54--13-PASS



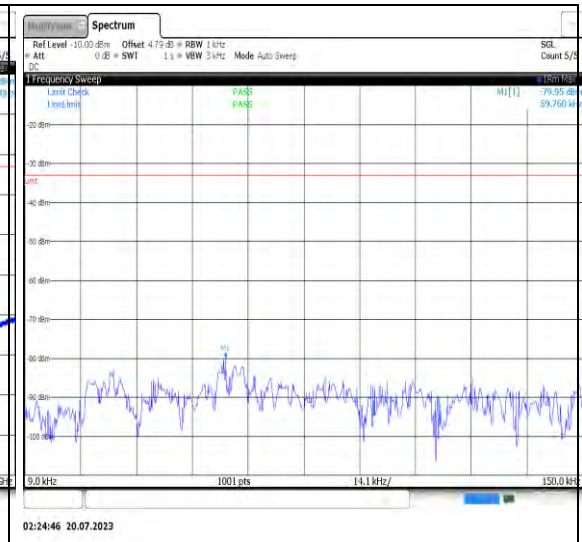
1-N71-PC3-15-20-H-4-N/A-DFT-QPSK-
Edge_1RB_Left-1@0-1000-3000-Ant1-
1357.00--42.76--13-PASS



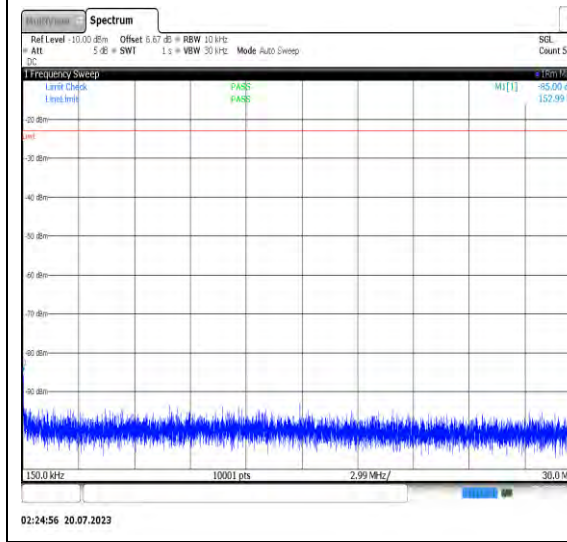
1-N71-PC3-15-20-H-4-N/A-DFT-QPSK-
Edge_1RB_Left-1@0-3000-12000-Ant1-
7128.75--43.94--13-PASS



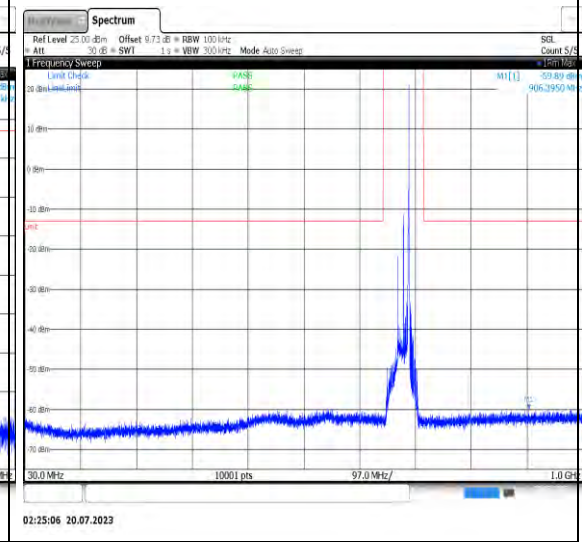
1-N71-PC3-15-20-H-4-N/A-DFT-QPSK-
 Edge_1RB_Left-1@0-12000-20000-Ant1-
 18942.00--49.63--13-PASS



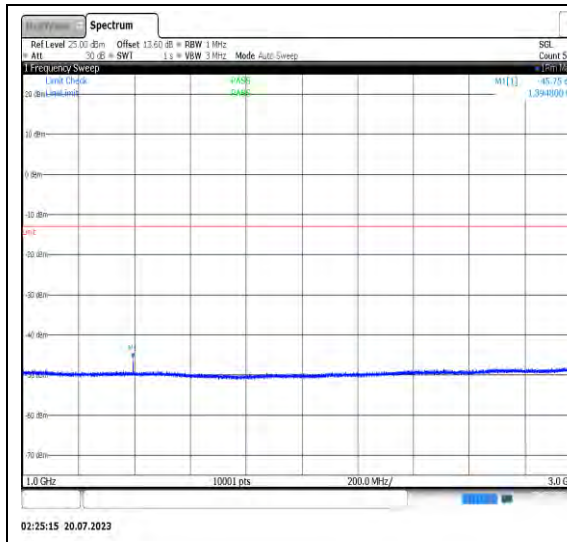
1-N71-PC3-15-20-H-5-N/A-DFT-QPSK-
 Edge_1RB_Right-1@105-0.009-0.15-Ant1-
 0.06--79.95--33-PASS



1-N71-PC3-15-20-H-5-N/A-DFT-QPSK-
 Edge_1RB_Right-1@105-0.15-30-Ant1-0.15-
 -85.00--23-PASS

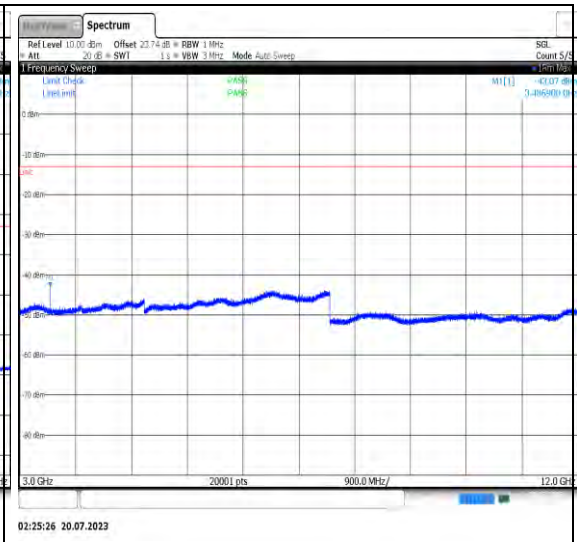


1-N71-PC3-15-20-H-5-N/A-DFT-QPSK-
 Edge_1RB_Right-1@105-30-1000-Ant1-
 906.40--59.89--13-PASS



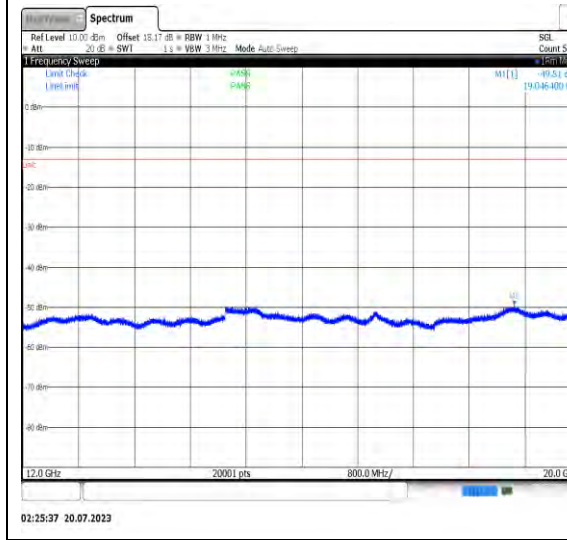
02:25:15 20.07.2023

1-N71-PC3-15-20-H-5-N/A-DFT-QPSK-Edge_1RB_Right-1@105-1000-3000-Ant1-1394.80--45.75--13-PASS



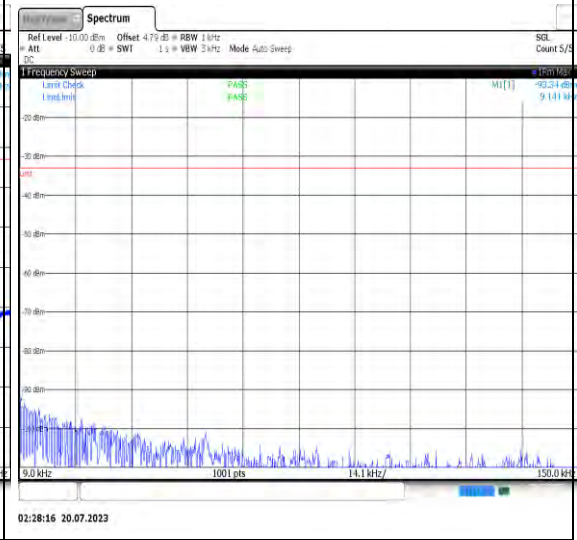
02:25:26 20.07.2023

1-N71-PC3-15-20-H-5-N/A-DFT-QPSK-Edge_1RB_Right-1@105-3000-12000-Ant1-3486.90--43.07--13-PASS



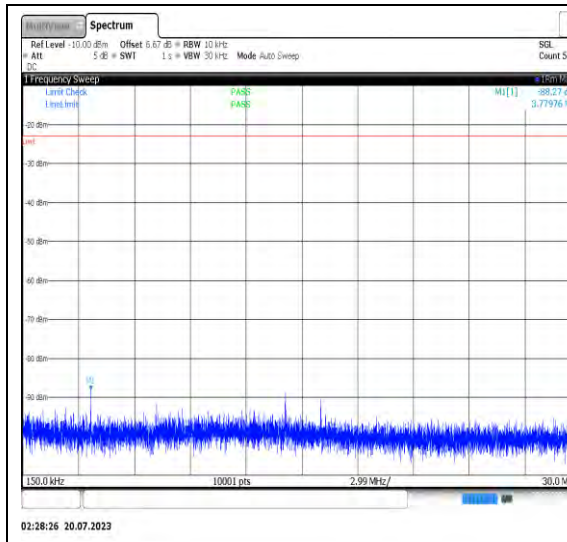
02:25:37 20.07.2023

1-N71-PC3-15-20-H-5-N/A-DFT-QPSK-Edge_1RB_Right-1@105-12000-20000-Ant1-19046.40--49.51--13-PASS



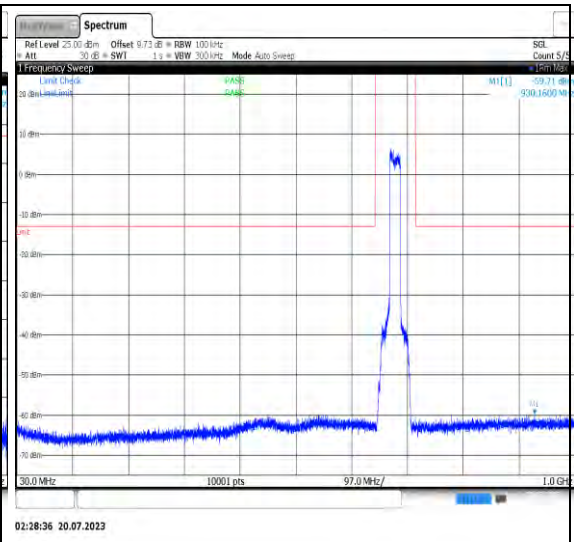
02:28:16 20.07.2023

1-N71-PC3-15-20-H-6-N/A-DFT-QPSK-Outer_Full-100@0-0.009-0.15-Ant1-0.01--93.34--33-PASS



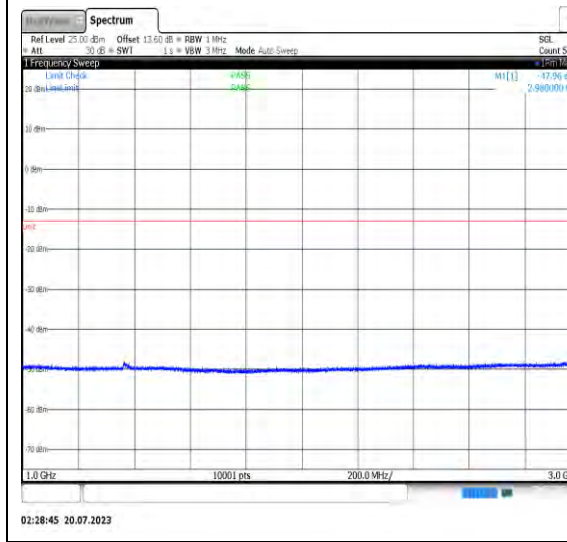
02:28:26 20.07.2023

1-N71-PC3-15-20-H-6-N/A-DFT-QPSK-
Outer_Full-100@0-0.15-30-Ant1-3.78--88.27-
-23-PASS



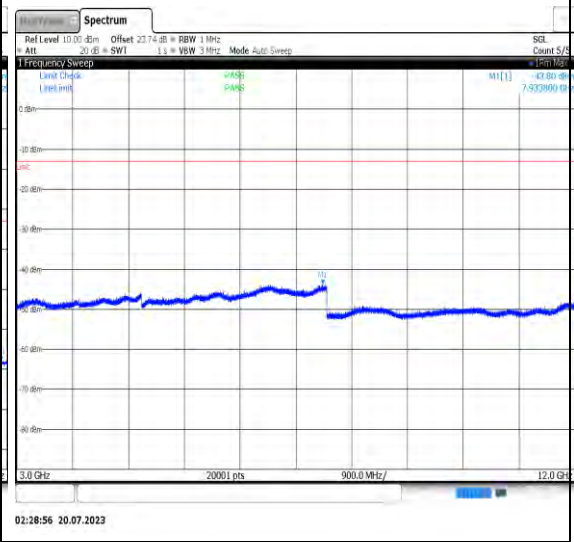
02:28:36 20.07.2023

1-N71-PC3-15-20-H-6-N/A-DFT-QPSK-
Outer_Full-100@0-30-1000-Ant1-930.16--
59.71--13-PASS



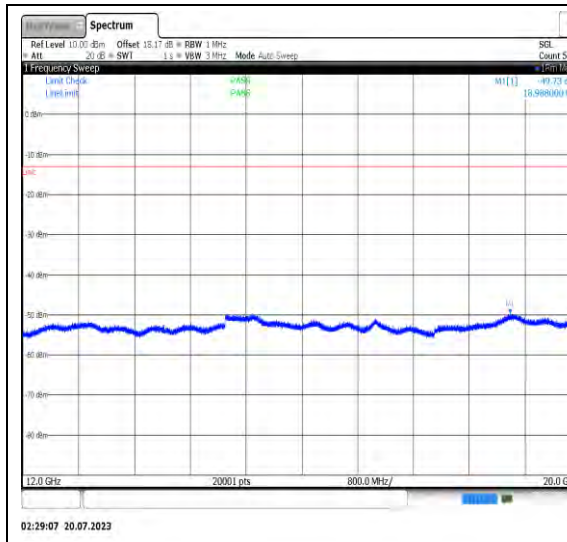
02:28:45 20.07.2023

1-N71-PC3-15-20-H-6-N/A-DFT-QPSK-
Outer_Full-100@0-1000-3000-Ant1-2980.00-
-47.96--13-PASS



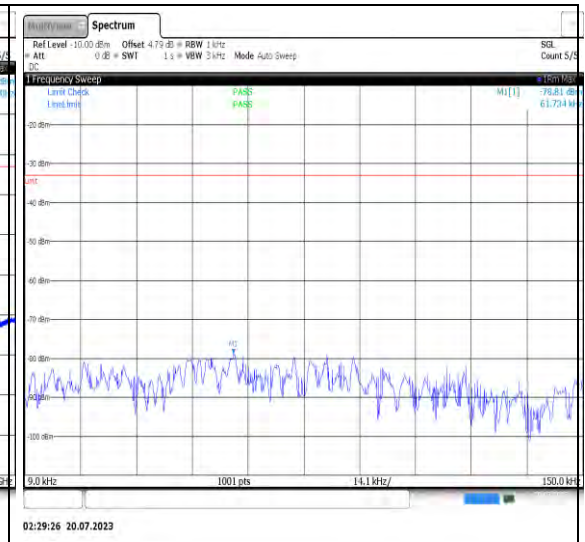
02:28:56 20.07.2023

1-N71-PC3-15-20-H-6-N/A-DFT-QPSK-
Outer_Full-100@0-3000-12000-Ant1-
7933.80--43.80--13-PASS



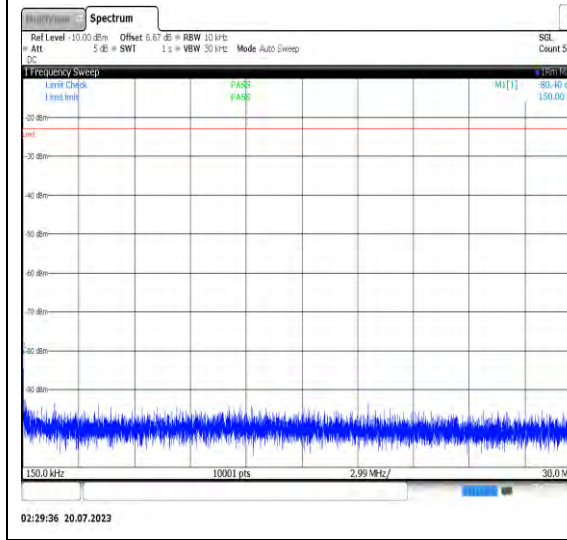
02:19:07 20.07.2023

1-N71-PC3-15-20-H-6-N/A-DFT-QPSK-Outer_Full-100@0-12000-20000-Ant1-18988.00--49.73--13-PASS



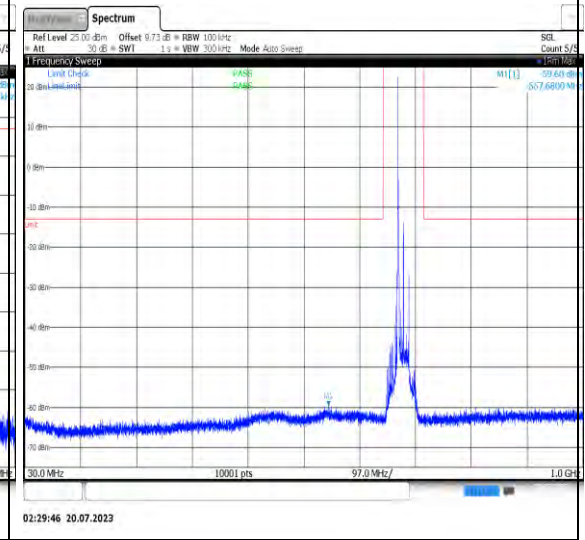
02:19:26 20.07.2023

1-N71-PC3-15-20-H-7-N/A-DFT-16QAM-Edge_1RB_Left-1@0-0.009-0.15-Ant1-0.06--78.81--33-PASS



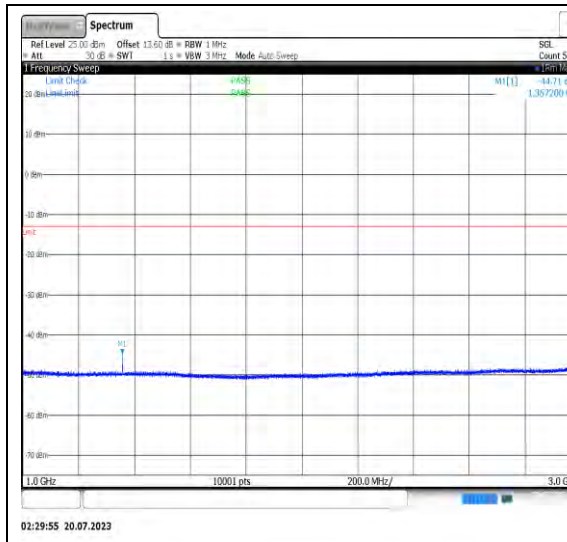
02:19:36 20.07.2023

1-N71-PC3-15-20-H-7-N/A-DFT-16QAM-Edge_1RB_Left-1@0-0.15-30-Ant1-0.15--80.40--23-PASS



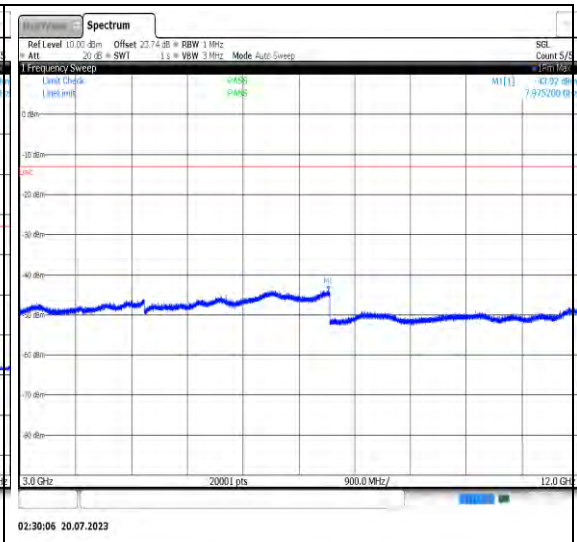
02:19:46 20.07.2023

1-N71-PC3-15-20-H-7-N/A-DFT-16QAM-Edge_1RB_Left-1@0-30-1000-Ant1-557.68--59.60--13-PASS



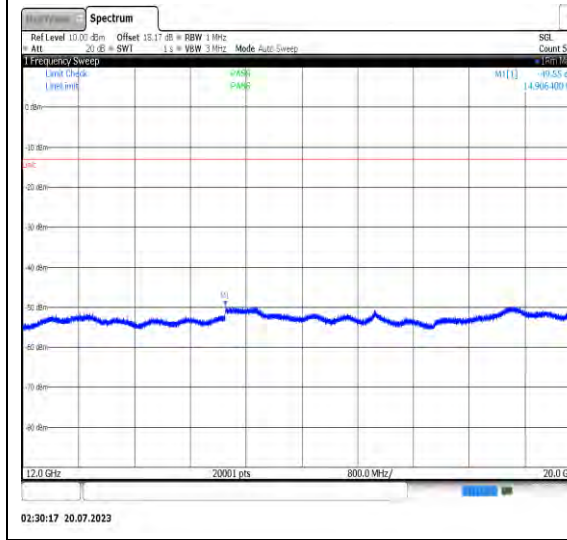
02:29:55 20.07.2023

1-N71-PC3-15-20-H-7-N/A-DFT-16QAM-Edge_1RB_Left-1@0-1000-3000-Ant1-1357.20--44.71--13-PASS



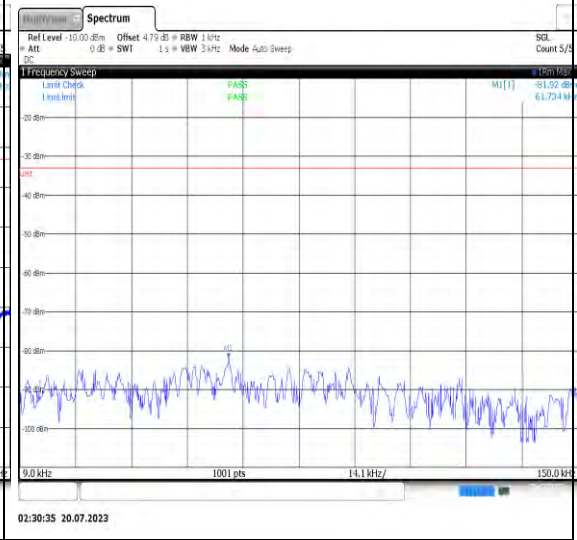
02:30:06 20.07.2023

1-N71-PC3-15-20-H-7-N/A-DFT-16QAM-Edge_1RB_Left-1@0-3000-12000-Ant1-7975.20--43.92--13-PASS



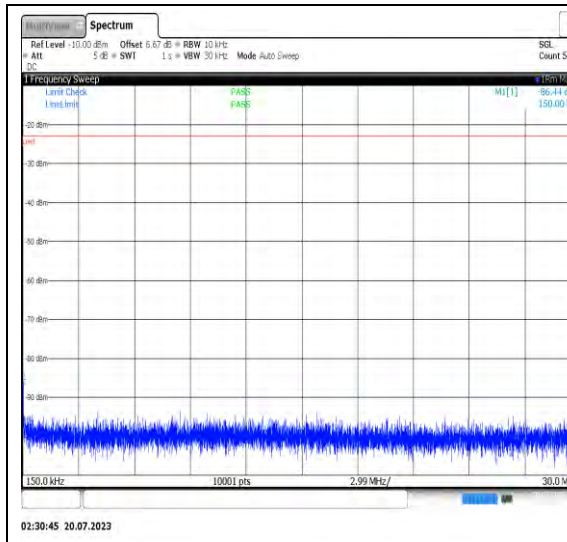
02:30:17 20.07.2023

1-N71-PC3-15-20-H-7-N/A-DFT-16QAM-Edge_1RB_Left-1@0-12000-20000-Ant1-14906.40--49.55--13-PASS

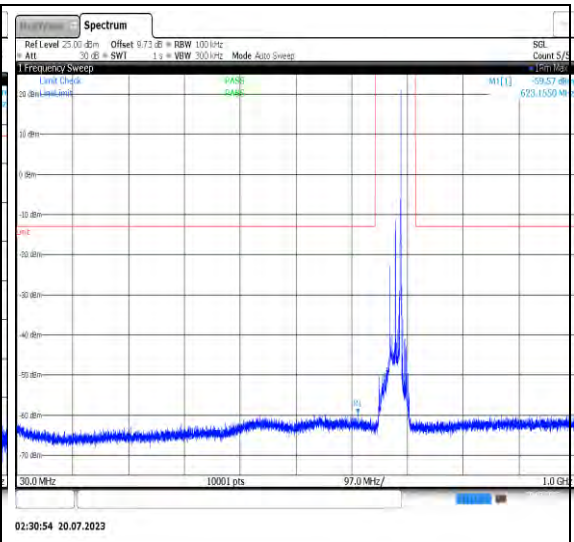


02:30:35 20.07.2023

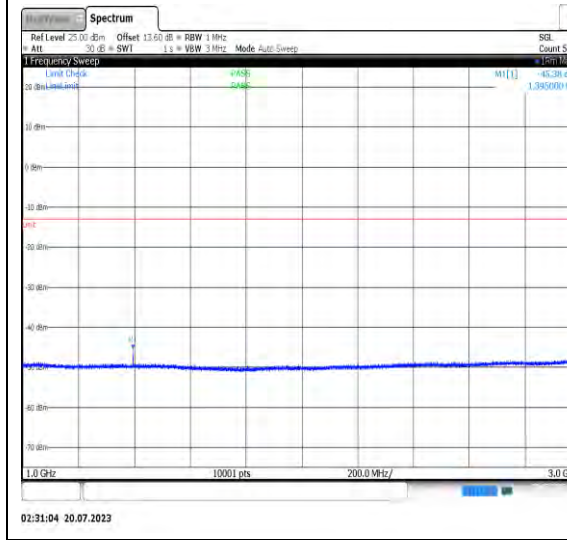
1-N71-PC3-15-20-H-8-N/A-DFT-16QAM-Edge_1RB_Right-1@105-0.009-0.15-Ant1-0.06--81.92--33-PASS



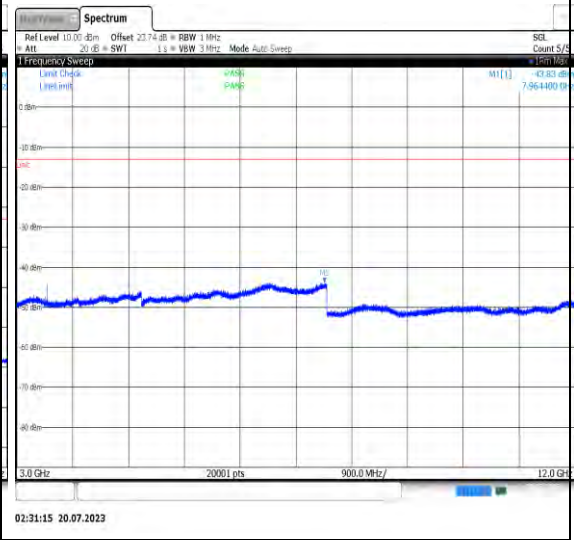
1-N71-PC3-15-20-H-8-N/A-DFT-16QAM-Edge_1RB_Right-1@105-0.15-30-Ant1-0.15-86.44--23-PASS



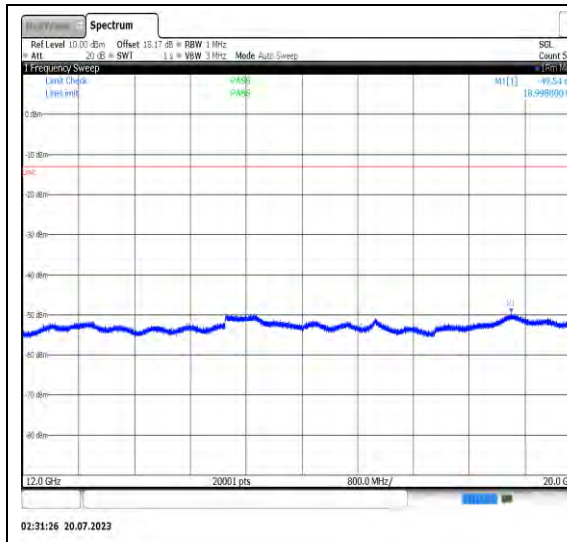
1-N71-PC3-15-20-H-8-N/A-DFT-16QAM-Edge_1RB_Right-1@105-30-1000-Ant1-623.16--59.57--13-PASS



1-N71-PC3-15-20-H-8-N/A-DFT-16QAM-Edge_1RB_Right-1@105-1000-3000-Ant1-1395.00--45.38--13-PASS

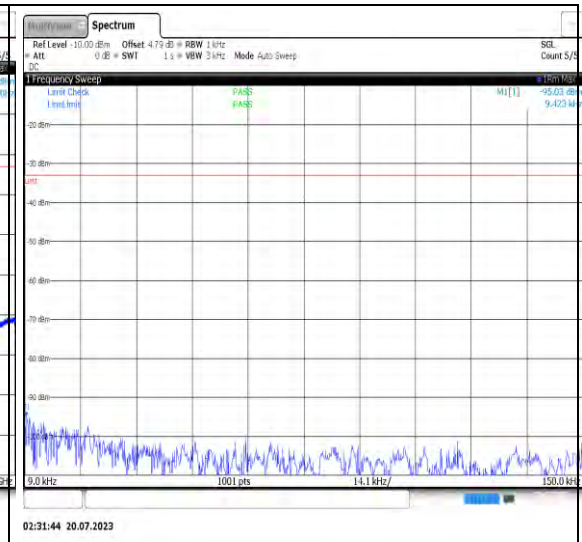


1-N71-PC3-15-20-H-8-N/A-DFT-16QAM-Edge_1RB_Right-1@105-3000-12000-Ant1-7964.40--43.83--13-PASS



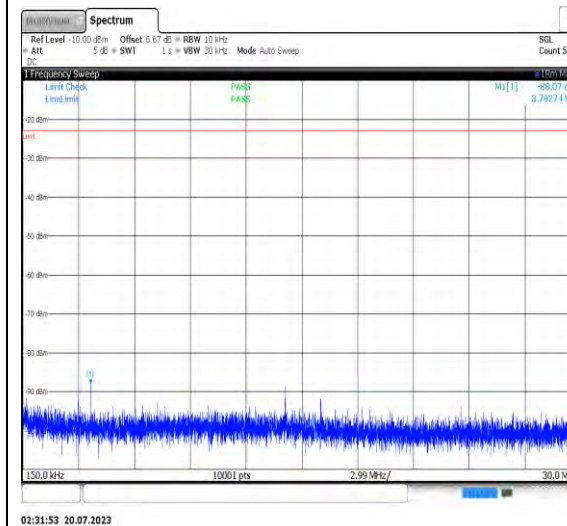
02:31:26 20.07.2023

1-N71-PC3-15-20-H-8-N/A-DFT-16QAM-
Edge_1RB_Right-1@105-12000-20000-
Ant1-18998.80--49.54--13-PASS



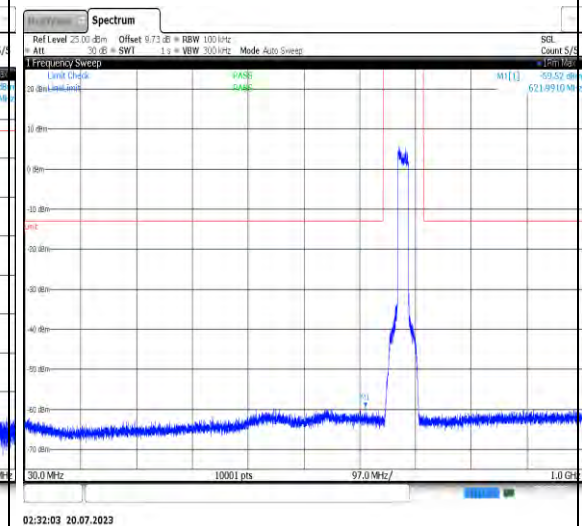
02:31:44 20.07.2023

1-N71-PC3-15-20-H-9-N/A-DFT-16QAM-
Outer_Full-100@0-0.009-0.15-Ant1-0.01--
95.03--33-PASS



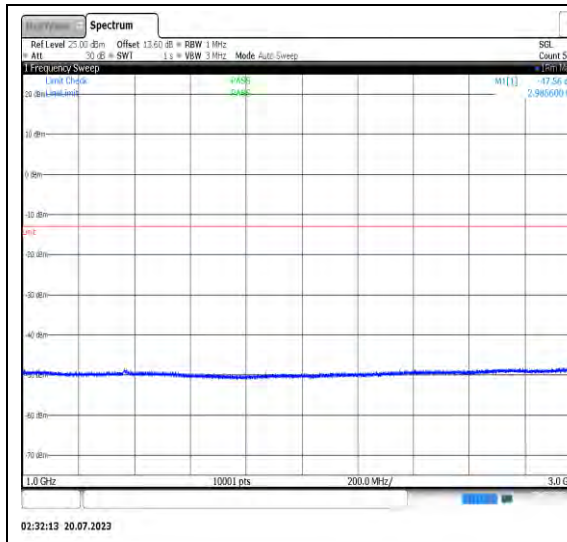
02:31:53 20.07.2023

1-N71-PC3-15-20-H-9-N/A-DFT-16QAM-
Outer_Full-100@0-0.15-30-Ant1-3.78--88.07-
-23-PASS

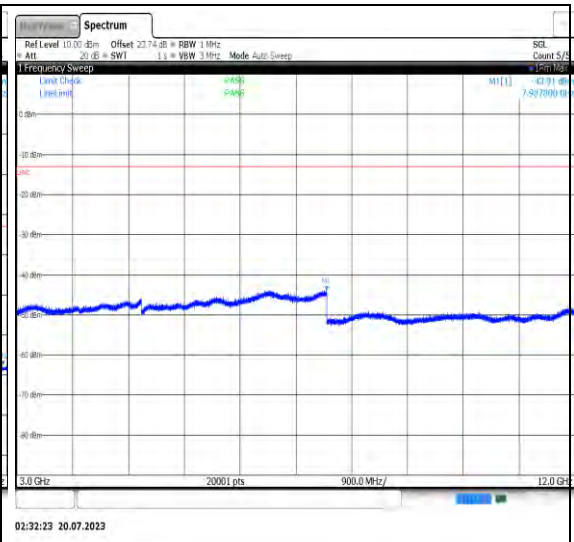


02:32:03 20.07.2023

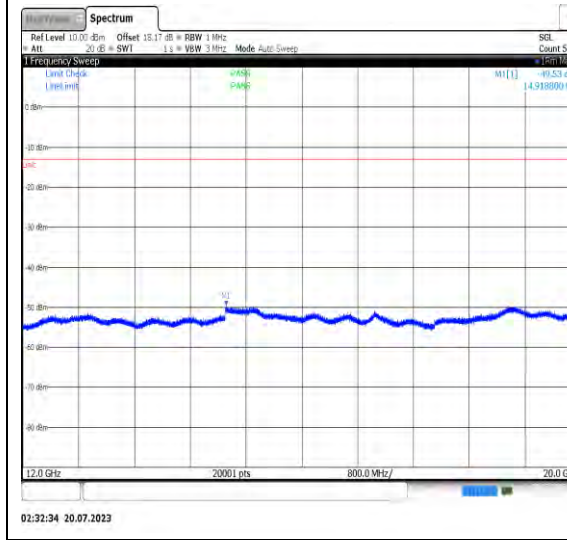
1-N71-PC3-15-20-H-9-N/A-DFT-16QAM-
Outer_Full-100@0-30-1000-Ant1-621.99--
59.52--13-PASS



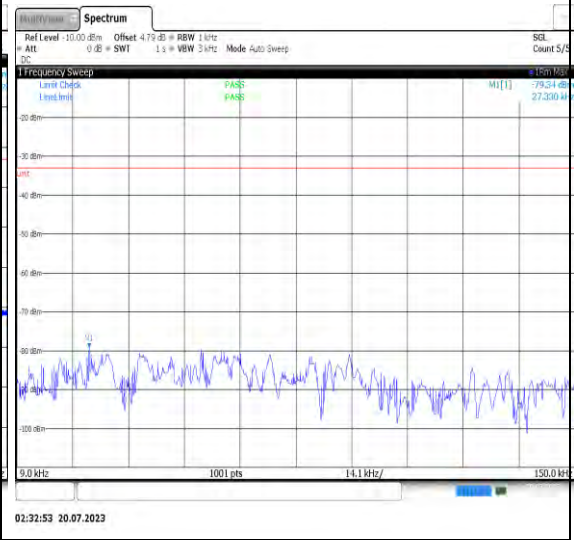
1-N71-PC3-15-20-H-9-N/A-DFT-16QAM-Outer_Full-100@0-1000-3000-Ant1-2985.60--47.56--13-PASS



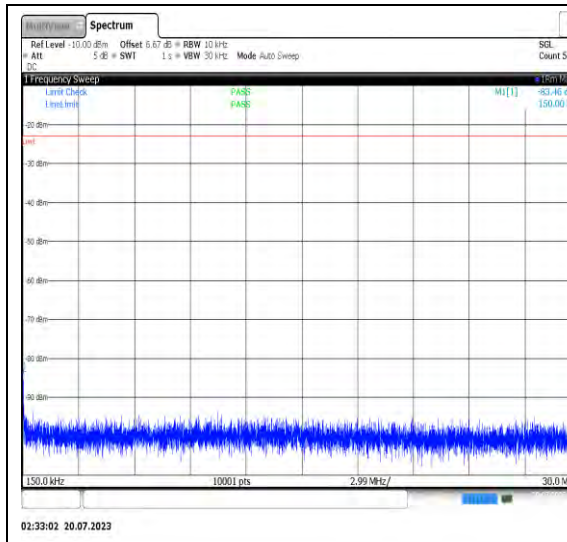
1-N71-PC3-15-20-H-9-N/A-DFT-16QAM-Outer_Full-100@0-3000-12000-Ant1-7987.80--43.91--13-PASS



1-N71-PC3-15-20-H-9-N/A-DFT-16QAM-Outer_Full-100@0-12000-20000-Ant1-14918.80--49.53--13-PASS

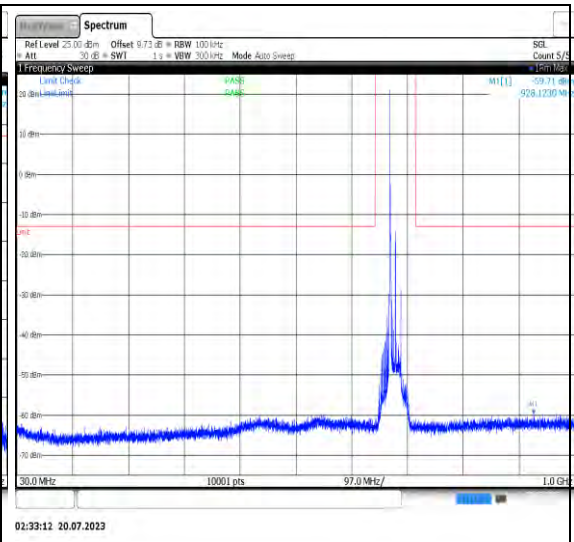


1-N71-PC3-15-20-H-10-N/A-DFT-64QAM-Edge_1RB_Left-1@0-0.009-0.15-Ant1-0.03--79.34--33-PASS



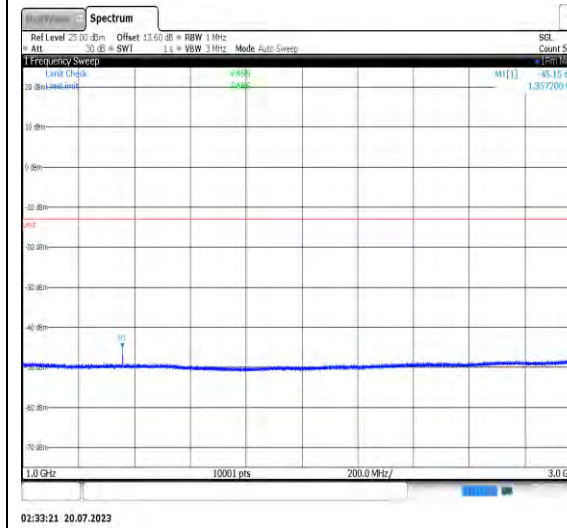
02:33:02 20.07.2023

1-N71-PC3-15-20-H-10-N/A-DFT-64QAM-
Edge_1RB_Left-1@0-0.15-30-Ant1-0.15--
83.46--23-PASS



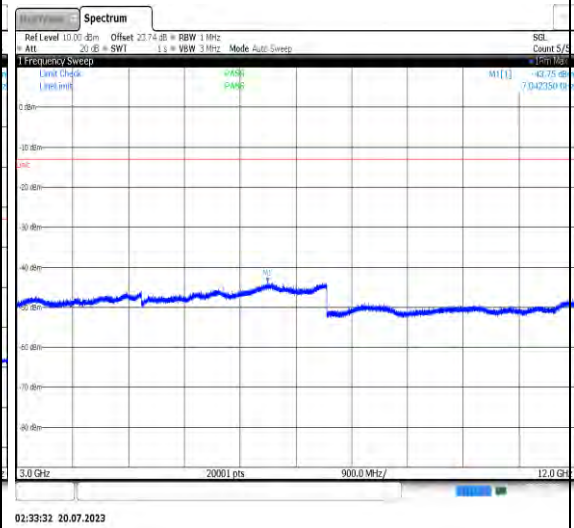
02:33:12 20.07.2023

1-N71-PC3-15-20-H-10-N/A-DFT-64QAM-
Edge_1RB_Left-1@0-30-1000-Ant1-928.12--
59.71--13-PASS



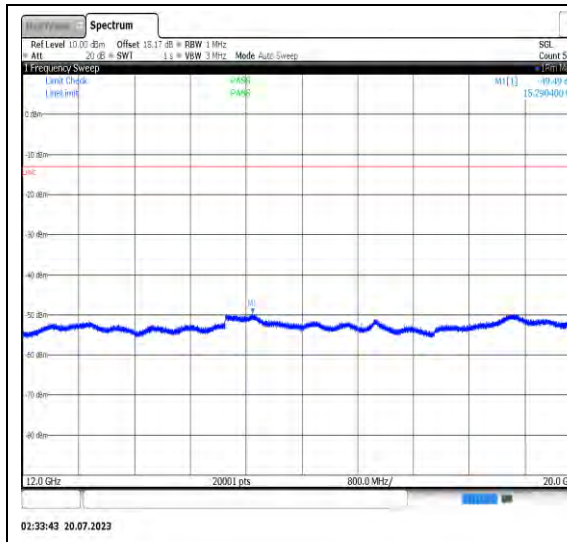
02:33:21 20.07.2023

1-N71-PC3-15-20-H-10-N/A-DFT-64QAM-
Edge_1RB_Left-1@0-1000-3000-Ant1-
1357.20--45.15--13-PASS

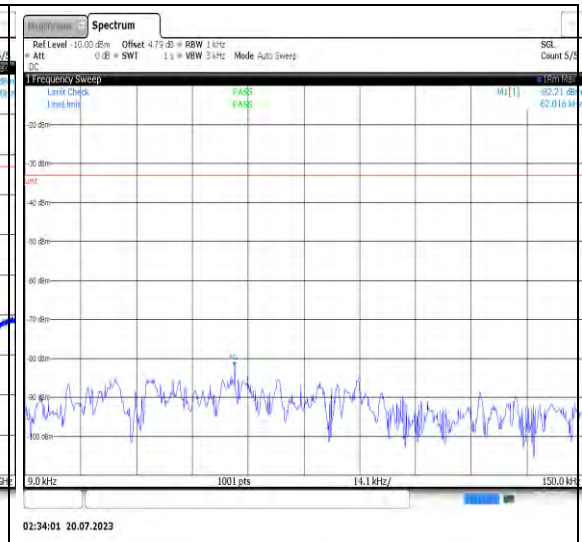


02:33:32 20.07.2023

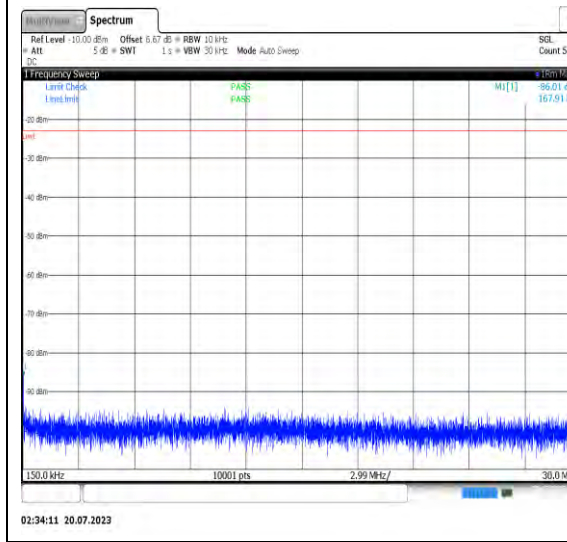
1-N71-PC3-15-20-H-10-N/A-DFT-64QAM-
Edge_1RB_Left-1@0-3000-12000-Ant1-
7042.35--43.75--13-PASS



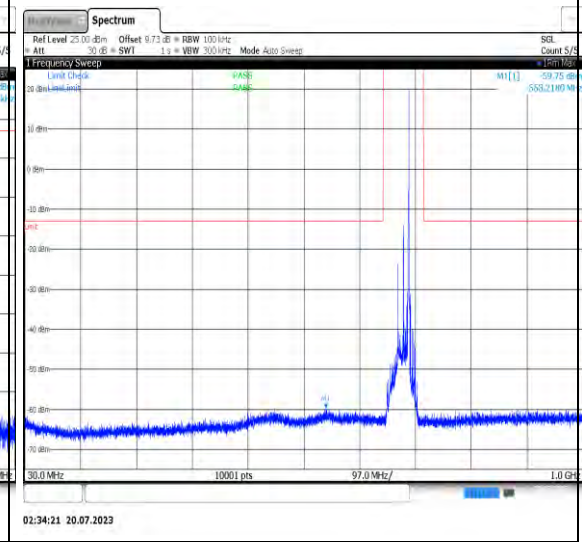
1-N71-PC3-15-20-H-10-N/A-DFT-64QAM-Edge_1RB_Left-1@0-12000-20000-Ant1-15290.40--49.49--13-PASS



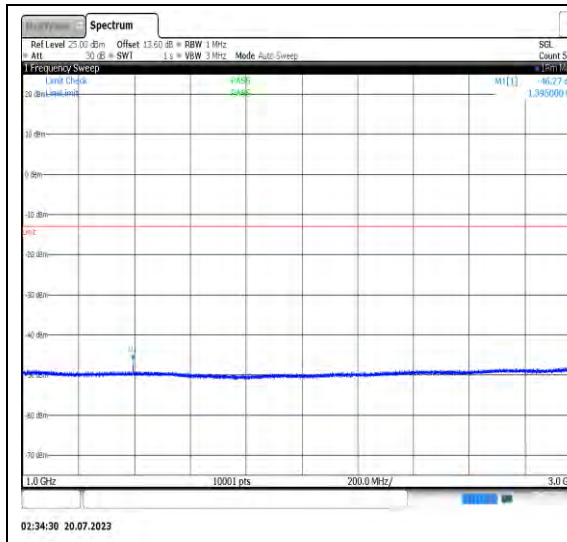
1-N71-PC3-15-20-H-11-N/A-DFT-64QAM-Edge_1RB_Right-1@105-0.009-0.15-Ant1-0.06--82.21--33-PASS



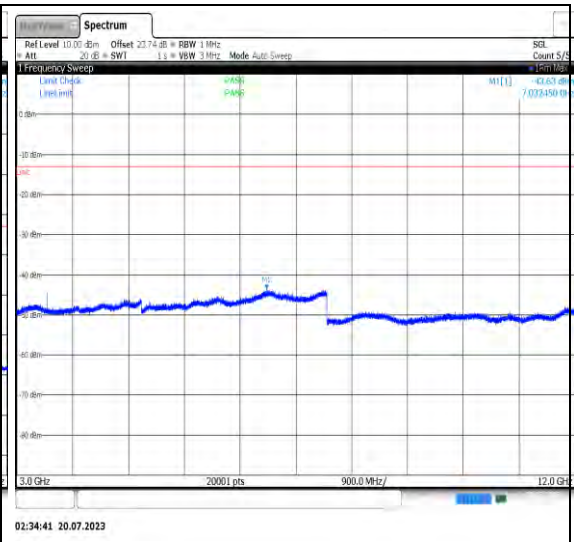
1-N71-PC3-15-20-H-11-N/A-DFT-64QAM-Edge_1RB_Right-1@105-0.15-30-Ant1-0.17--86.01--23-PASS



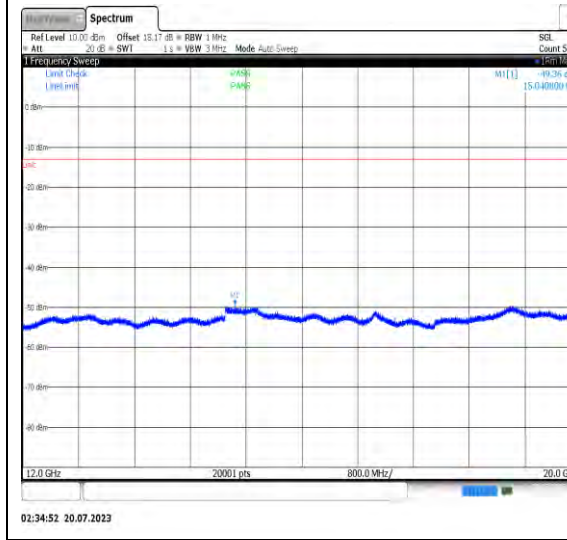
1-N71-PC3-15-20-H-11-N/A-DFT-64QAM-Edge_1RB_Right-1@105-30-1000-Ant1-553.22--59.75--13-PASS



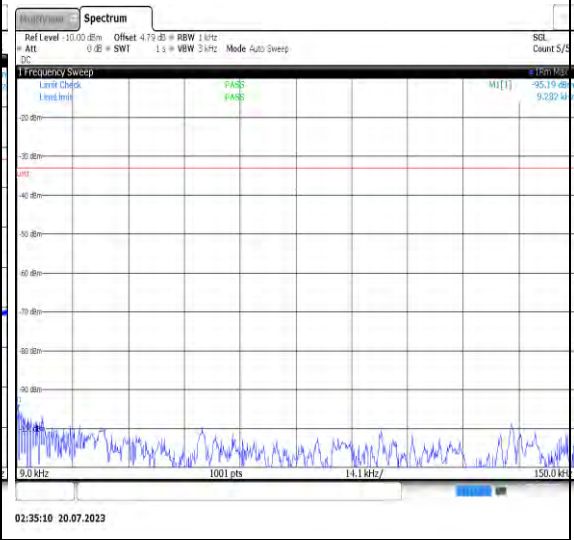
02:34:30 20.07.2023
 1-N71-PC3-15-20-H-11-N/A-DFT-64QAM-Edge_1RB_Right-1@105-1000-3000-Ant1-1395.00--46.27--13-PASS



02:34:41 20.07.2023
 1-N71-PC3-15-20-H-11-N/A-DFT-64QAM-Edge_1RB_Right-1@105-3000-12000-Ant1-7032.45--43.63--13-PASS



02:34:52 20.07.2023
 1-N71-PC3-15-20-H-11-N/A-DFT-64QAM-Edge_1RB_Right-1@105-12000-20000-Ant1-15040.80--49.36--13-PASS



02:35:10 20.07.2023
 1-N71-PC3-15-20-H-12-N/A-DFT-64QAM-Outer_Full-100@0-0.009-0.15-Ant1-0.01--95.19--33-PASS