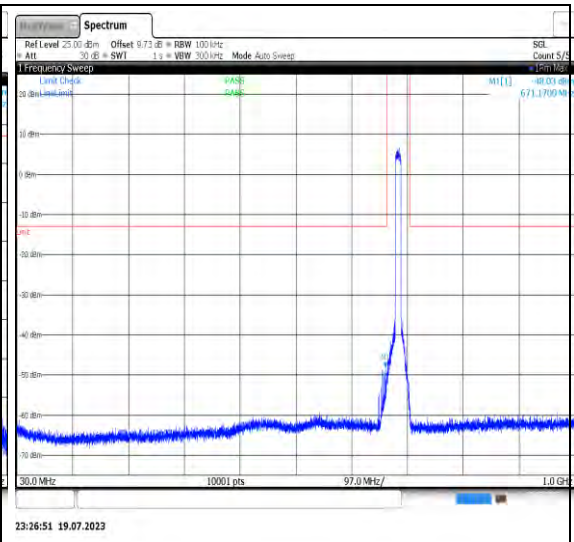
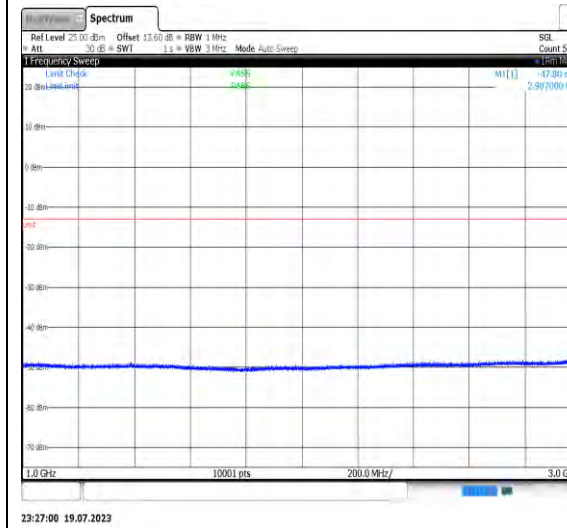


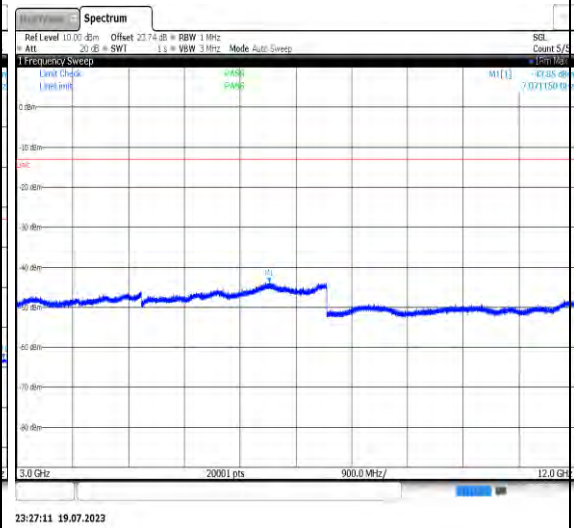
1-N71-PC3-15-10-H-9-N/A-DFT-16QAM-
 Outer_Full-50@0-0.15-30-Ant1-1.95--87.18--
 23-PASS



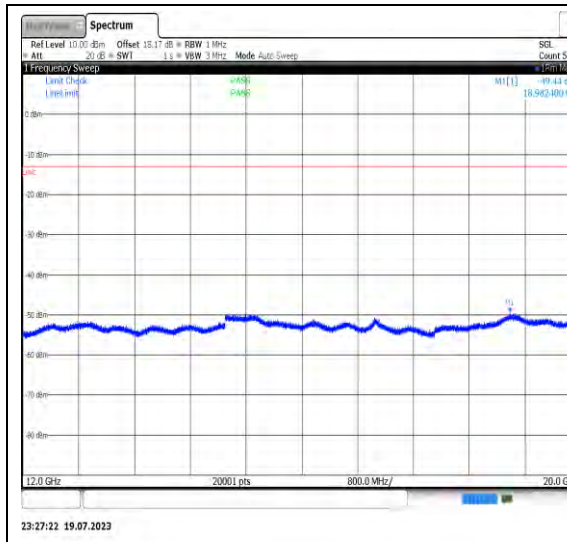
1-N71-PC3-15-10-H-9-N/A-DFT-16QAM-
 Outer_Full-50@0-30-1000-Ant1-671.17--
 48.03--13-PASS



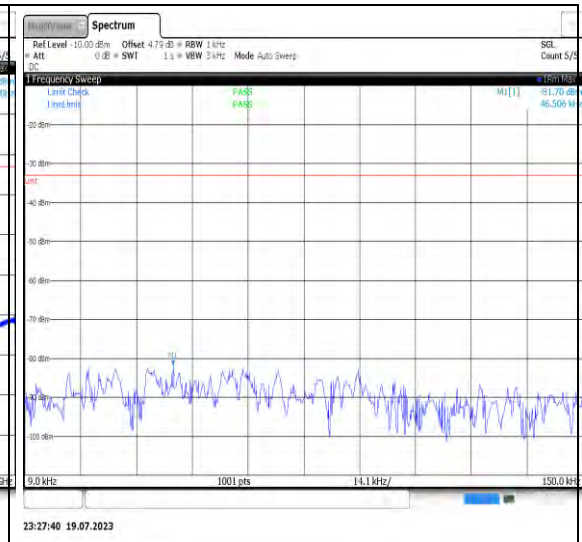
1-N71-PC3-15-10-H-9-N/A-DFT-16QAM-
 Outer_Full-50@0-1000-3000-Ant1-2987.00--
 47.80--13-PASS



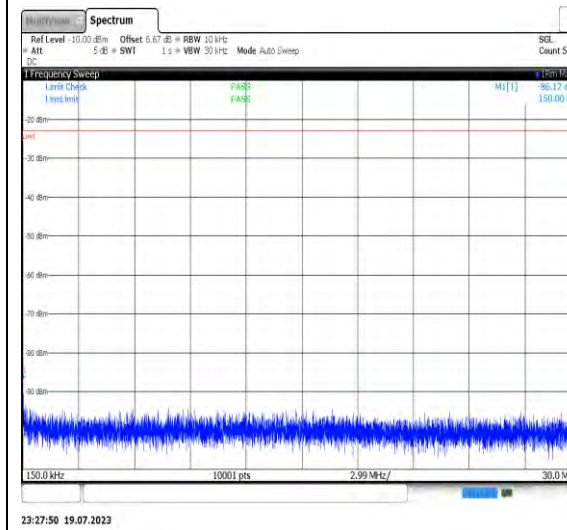
1-N71-PC3-15-10-H-9-N/A-DFT-16QAM-
 Outer_Full-50@0-3000-12000-Ant1-7071.15-
 -43.85--13-PASS



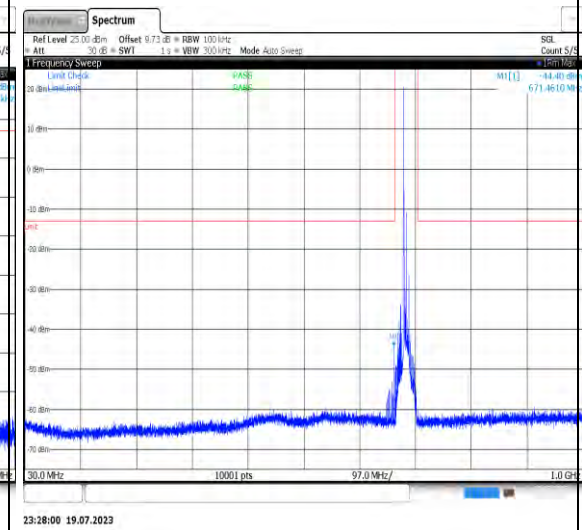
1-N71-PC3-15-10-H-9-N/A-DFT-16QAM-
 Outer_Full-50@0-12000-20000-Ant1-
 18982.40--49.44--13-PASS



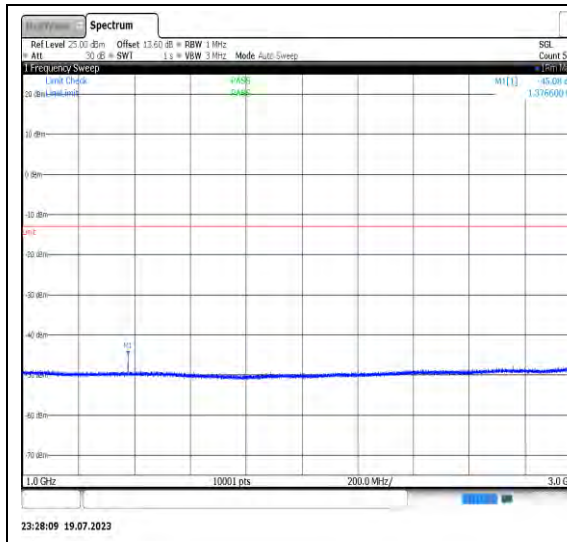
1-N71-PC3-15-10-H-10-N/A-DFT-64QAM-
 Edge_1RB_Left-1@0-0.009-0.15-Ant1-0.05--
 81.70--33-PASS



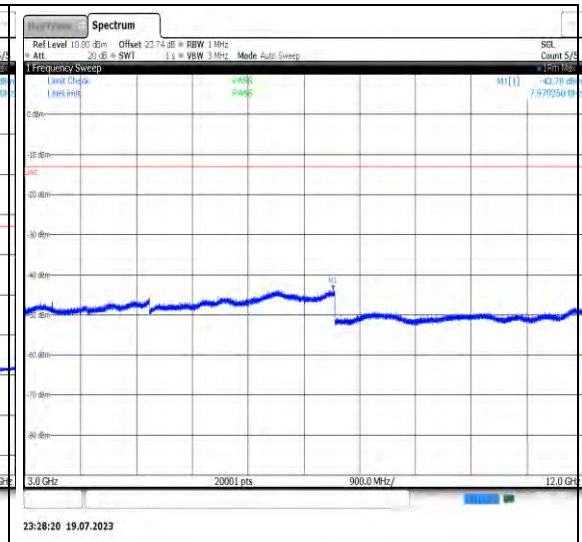
1-N71-PC3-15-10-H-10-N/A-DFT-64QAM-
 Edge_1RB_Left-1@0-0.15-30-Ant1-0.15--
 86.12--23-PASS



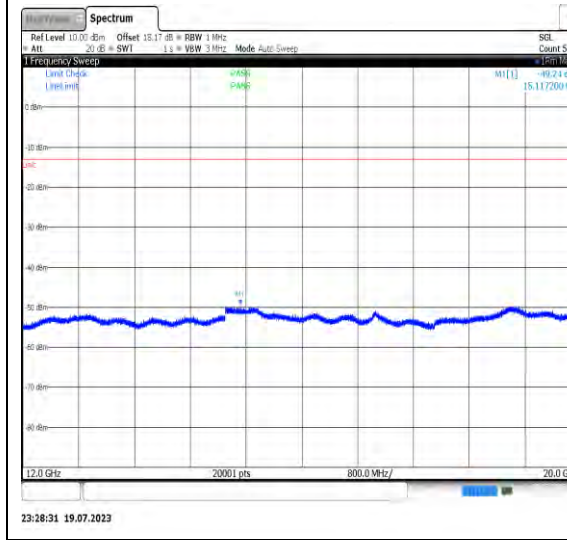
1-N71-PC3-15-10-H-10-N/A-DFT-64QAM-
 Edge_1RB_Left-1@0-30-1000-Ant1-671.46--
 44.40--13-PASS



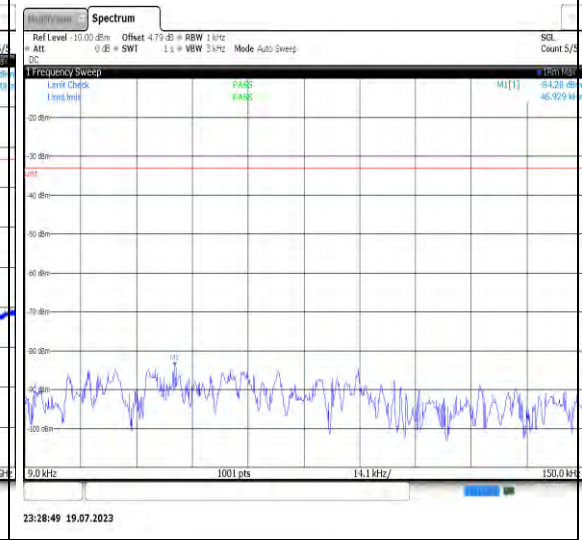
23:28:09 19.07.2023
 1-N71-PC3-15-10-H-10-N/A-DFT-64QAM-Edge_1RB_Left-1@0-1000-3000-Ant1-1376.60--45.08--13-PASS



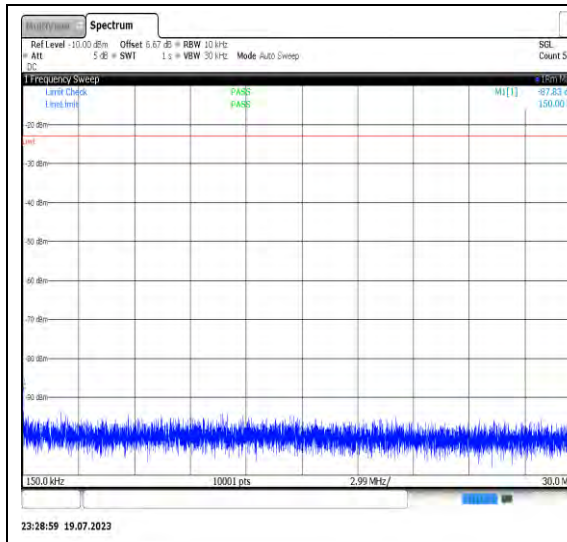
23:28:20 19.07.2023
 1-N71-PC3-15-10-H-10-N/A-DFT-64QAM-Edge_1RB_Left-1@0-3000-12000-Ant1-7970.25--43.78--13-PASS



23:28:31 19.07.2023
 1-N71-PC3-15-10-H-10-N/A-DFT-64QAM-Edge_1RB_Left-1@0-12000-20000-Ant1-15117.20--49.24--13-PASS

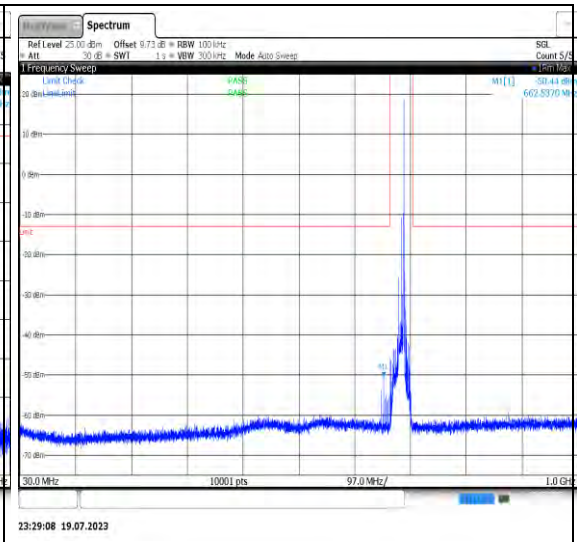


23:28:49 19.07.2023
 1-N71-PC3-15-10-H-11-N/A-DFT-64QAM-Edge_1RB_Right-1@51-0.009-0.15-Ant1-0.05--84.28--33-PASS



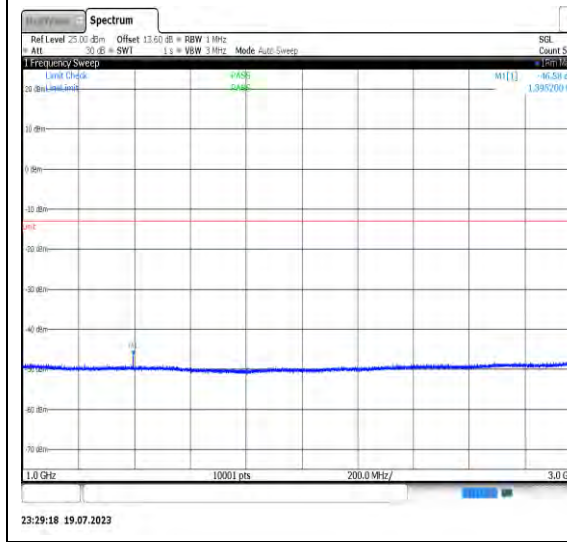
23:28:59 19.07.2023

1-N71-PC3-15-10-H-11-N/A-DFT-64QAM-Edge_1RB_Right-1@51-0.15-30-Ant1-0.15--87.83--23-PASS



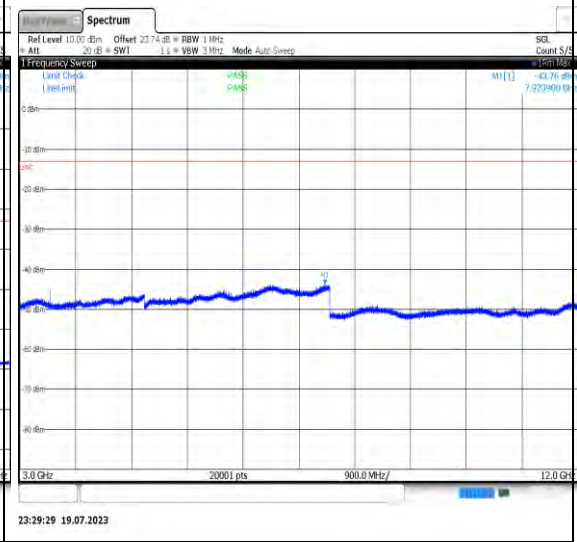
23:29:08 19.07.2023

1-N71-PC3-15-10-H-11-N/A-DFT-64QAM-Edge_1RB_Right-1@51-30-1000-Ant1-662.54--50.44--13-PASS



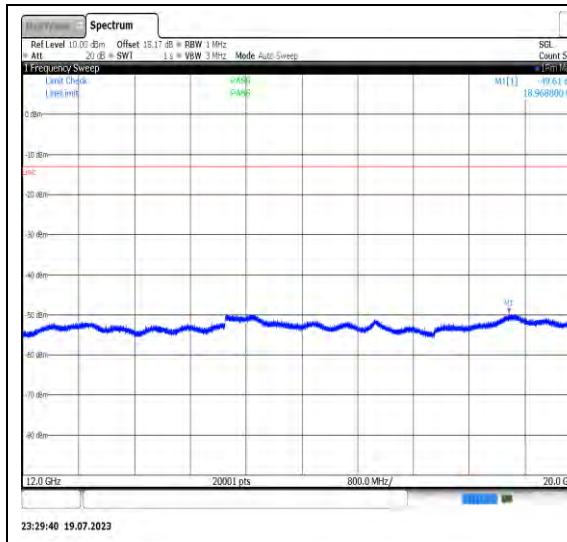
23:29:18 19.07.2023

1-N71-PC3-15-10-H-11-N/A-DFT-64QAM-Edge_1RB_Right-1@51-1000-3000-Ant1-1395.20--46.58--13-PASS

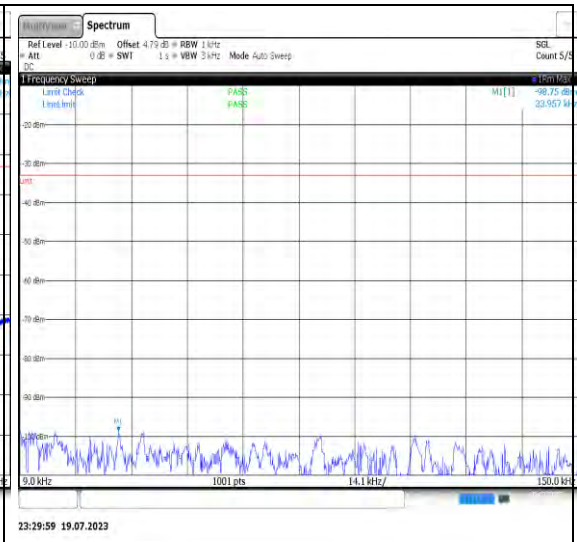


23:29:29 19.07.2023

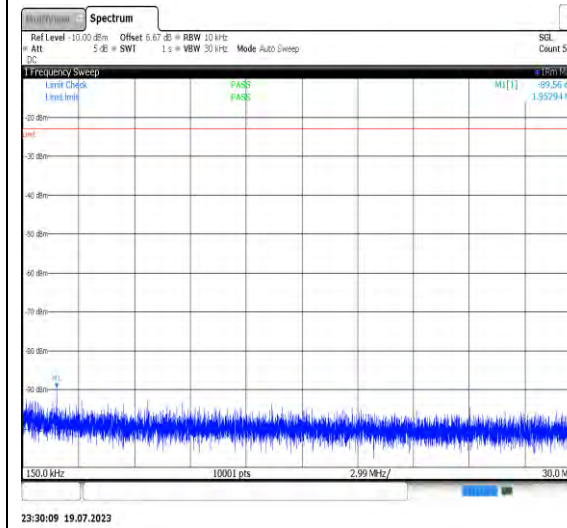
1-N71-PC3-15-10-H-11-N/A-DFT-64QAM-Edge_1RB_Right-1@51-3000-12000-Ant1-7923.90--43.76--13-PASS



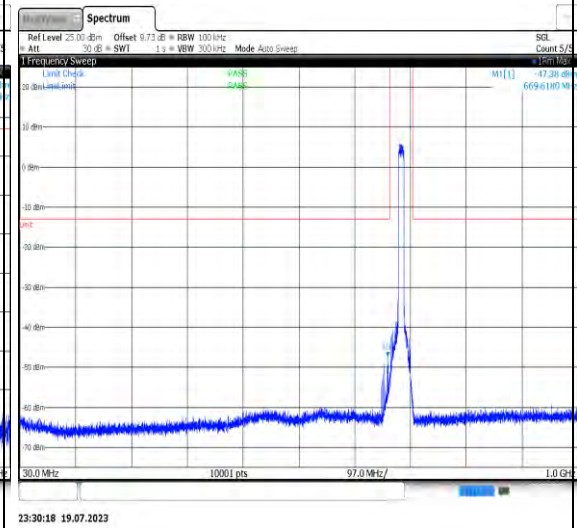
1-N71-PC3-15-10-H-11-N/A-DFT-64QAM-Edge_1RB_Right-1@51-12000-20000-Ant1-18968.80--49.61--13-PASS



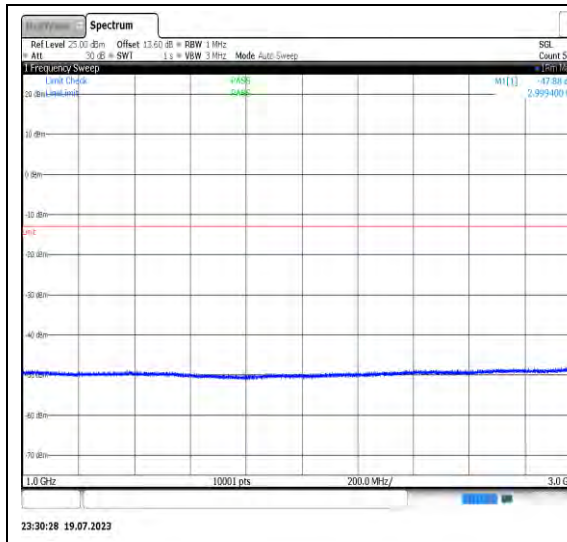
1-N71-PC3-15-10-H-12-N/A-DFT-64QAM-Outer_Full-50@0-0.009-0.15-Ant1-0.03--98.75--33-PASS



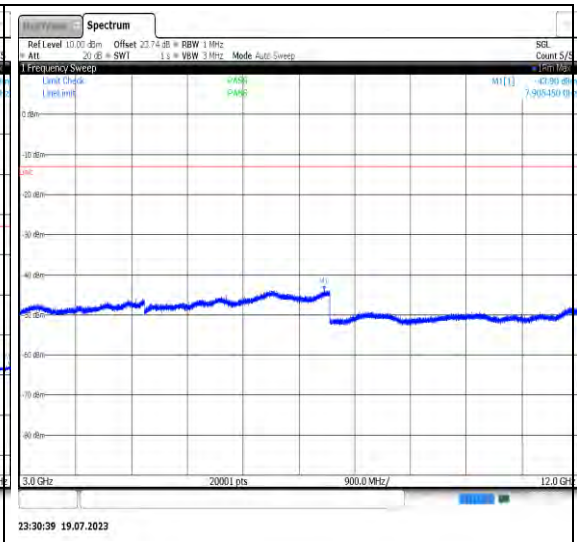
1-N71-PC3-15-10-H-12-N/A-DFT-64QAM-Outer_Full-50@0-0.15-30-Ant1-1.95--89.56--23-PASS



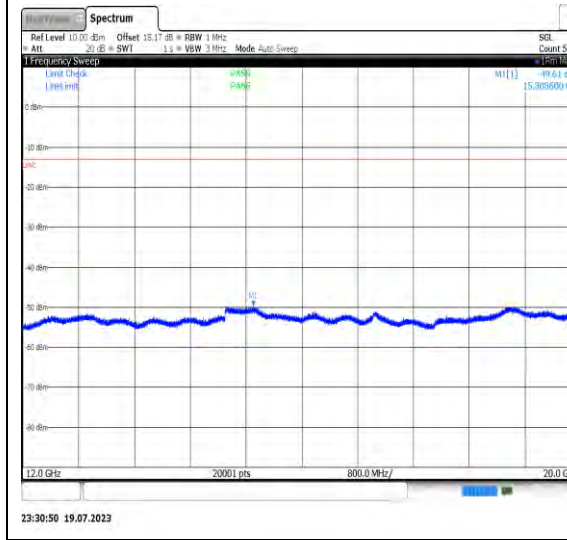
1-N71-PC3-15-10-H-12-N/A-DFT-64QAM-Outer_Full-50@0-30-1000-Ant1-669.62--47.38--13-PASS



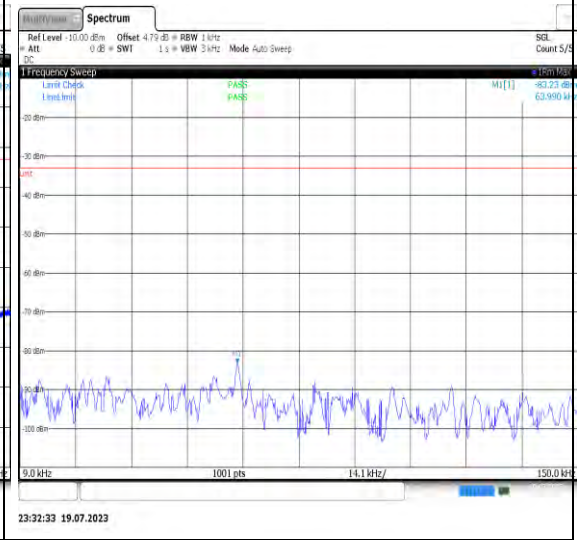
23:30:28 19.07.2023
 1-N71-PC3-15-10-H-12-N/A-DFT-64QAM-Outer_Full-50@0-1000-3000-Ant1-2999.40--47.88--13-PASS



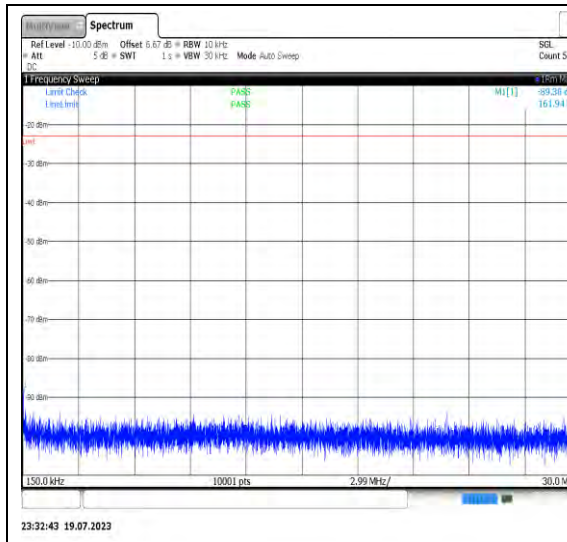
23:30:39 19.07.2023
 1-N71-PC3-15-10-H-12-N/A-DFT-64QAM-Outer_Full-50@0-3000-12000-Ant1-7905.45--43.90--13-PASS



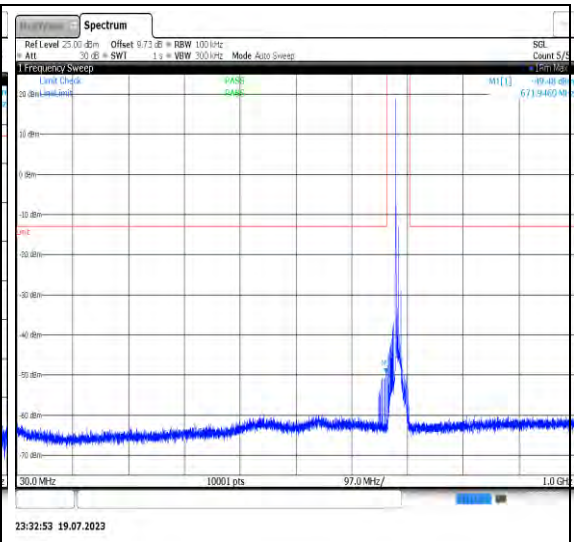
23:30:50 19.07.2023
 1-N71-PC3-15-10-H-12-N/A-DFT-64QAM-Outer_Full-50@0-12000-20000-Ant1-15303.60--49.61--13-PASS



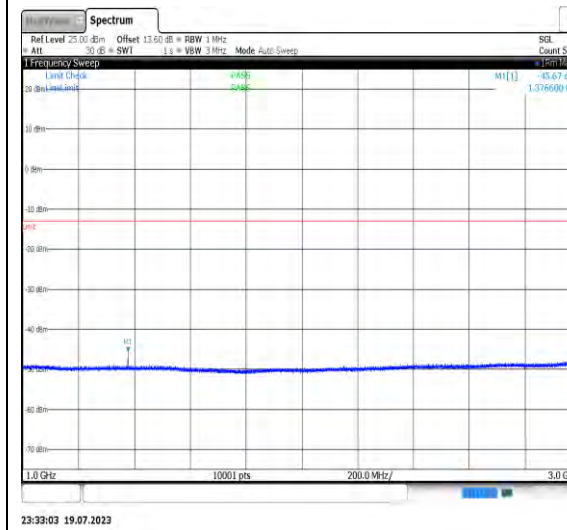
23:32:33 19.07.2023
 1-N71-PC3-15-10-H-13-N/A-DFT-256QAM-Edge_1RB_Left-1@0-0.009-0.15-Ant1-0.06--83.23--33-PASS



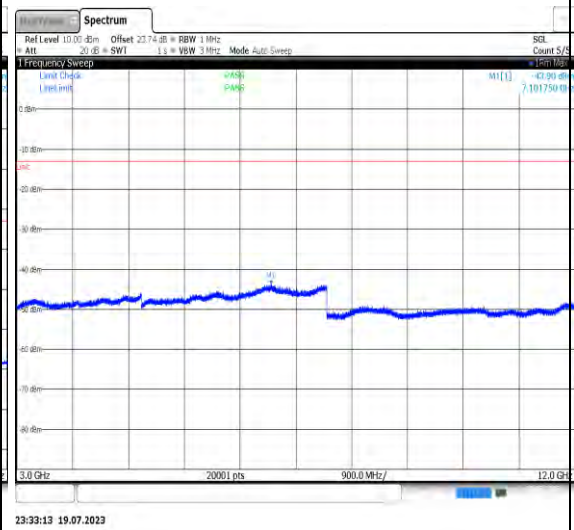
1-N71-PC3-15-10-H-13-N/A-DFT-256QAM-
 Edge_1RB_Left-1@0-0.15-30-Ant1-0.16--
 89.38--23-PASS



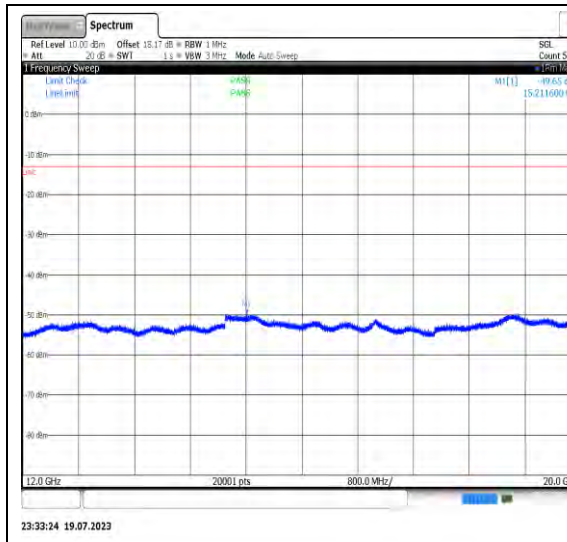
1-N71-PC3-15-10-H-13-N/A-DFT-256QAM-
 Edge_1RB_Left-1@0-30-1000-Ant1-671.95--
 49.48--13-PASS



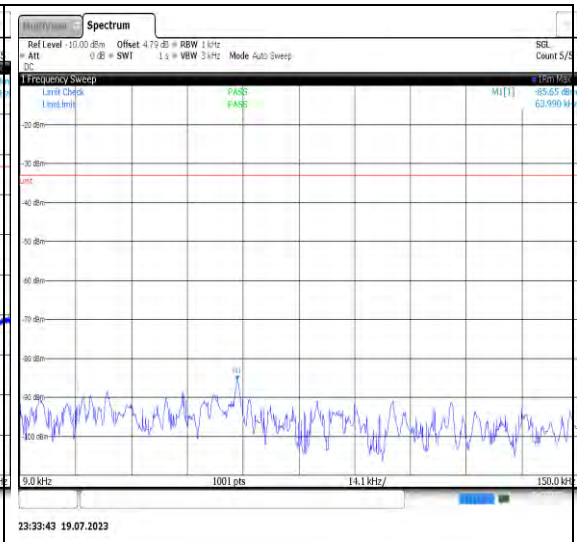
1-N71-PC3-15-10-H-13-N/A-DFT-256QAM-
 Edge_1RB_Left-1@0-1000-3000-Ant1-
 1376.60--45.67--13-PASS



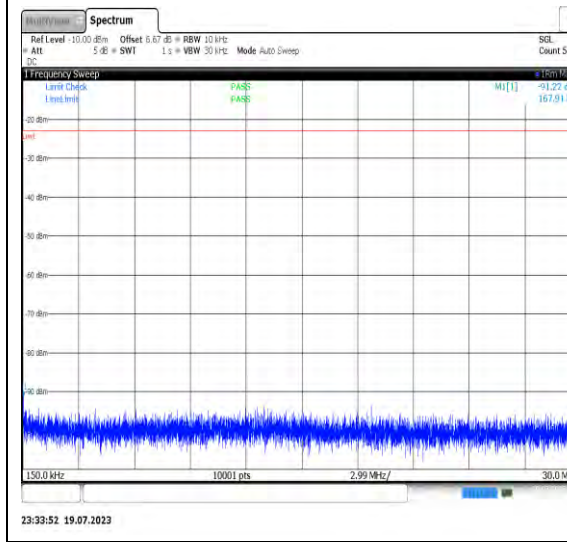
1-N71-PC3-15-10-H-13-N/A-DFT-256QAM-
 Edge_1RB_Left-1@0-3000-12000-Ant1-
 7101.75--43.99--13-PASS



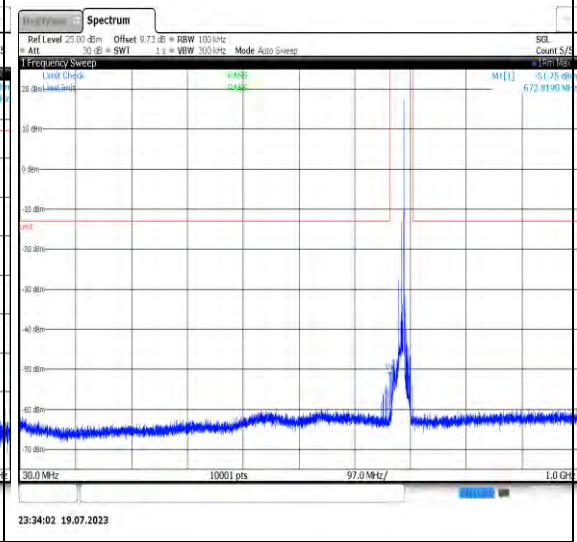
1-N71-PC3-15-10-H-13-N/A-DFT-256QAM-Edge_1RB_Left-1@0-12000-20000-Ant1-15211.60--49.65--13-PASS



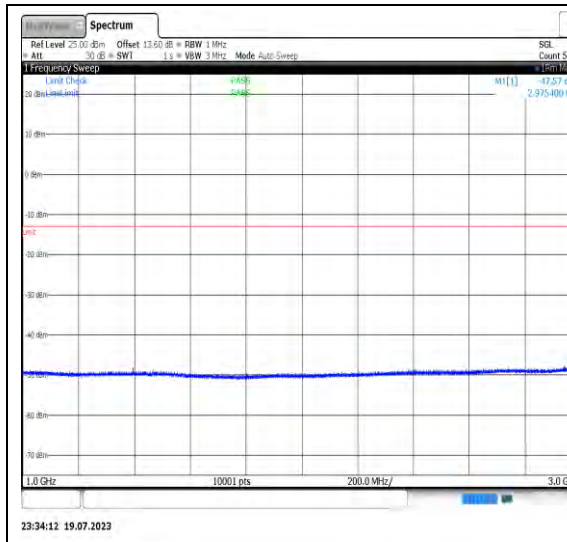
1-N71-PC3-15-10-H-14-N/A-DFT-256QAM-Edge_1RB_Right-1@51-0.009-0.15-Ant1-0.06--85.65--33-PASS



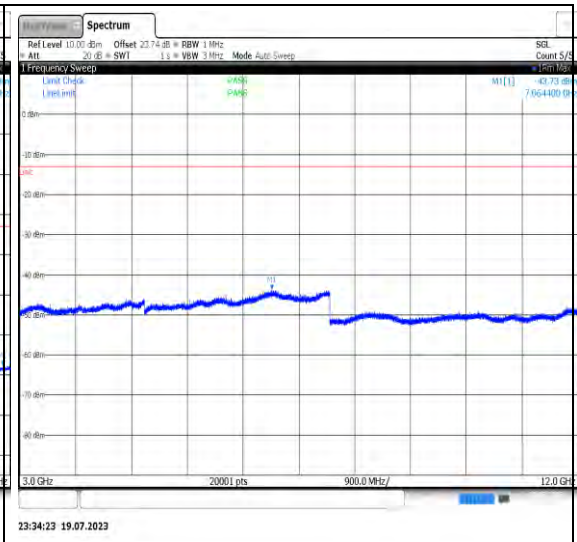
1-N71-PC3-15-10-H-14-N/A-DFT-256QAM-Edge_1RB_Right-1@51-0.15-30-Ant1-0.17--91.22--23-PASS



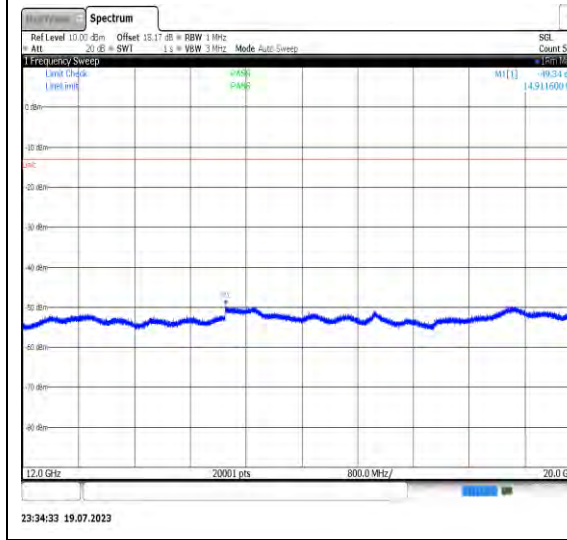
1-N71-PC3-15-10-H-14-N/A-DFT-256QAM-Edge_1RB_Right-1@51-30-1000-Ant1-672.82--51.75--13-PASS



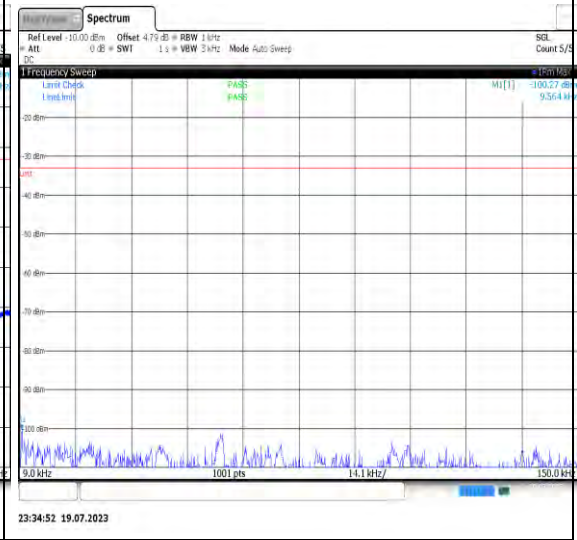
23:34:12 19.07.2023
 1-N71-PC3-15-10-H-14-N/A-DFT-256QAM-Edge_1RB_Right-1@51-1000-3000-Ant1-2975.40--47.57--13-PASS



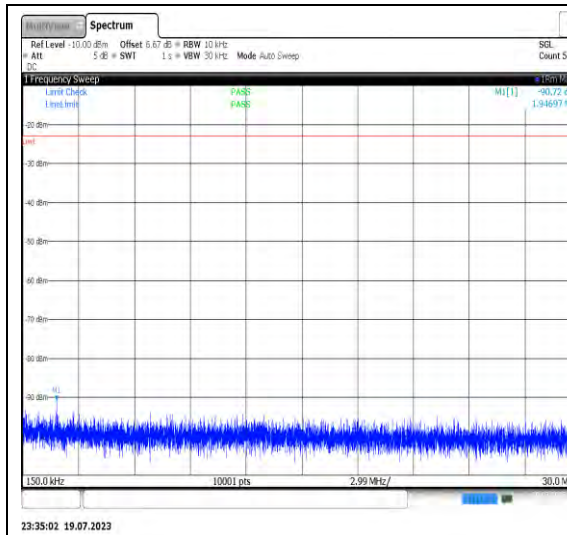
23:34:23 19.07.2023
 1-N71-PC3-15-10-H-14-N/A-DFT-256QAM-Edge_1RB_Right-1@51-3000-12000-Ant1-7064.40--43.73--13-PASS



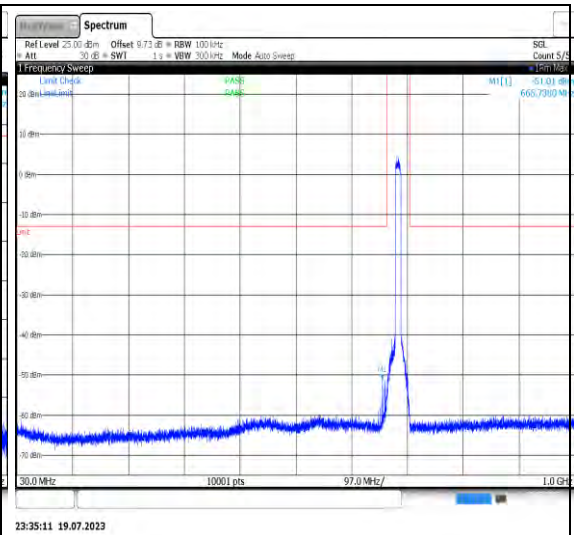
23:34:33 19.07.2023
 1-N71-PC3-15-10-H-14-N/A-DFT-256QAM-Edge_1RB_Right-1@51-12000-20000-Ant1-14911.60--49.34--13-PASS



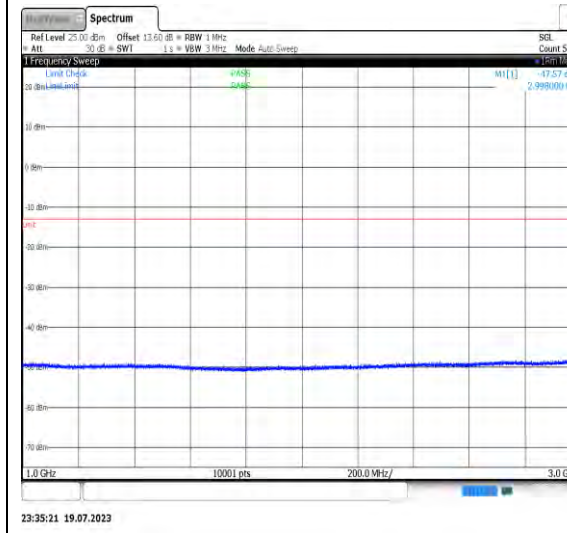
23:34:52 19.07.2023
 1-N71-PC3-15-10-H-15-N/A-DFT-256QAM-Outer_Full-50@0-0.009-0.15-Ant1-0.01--100.27--33-PASS



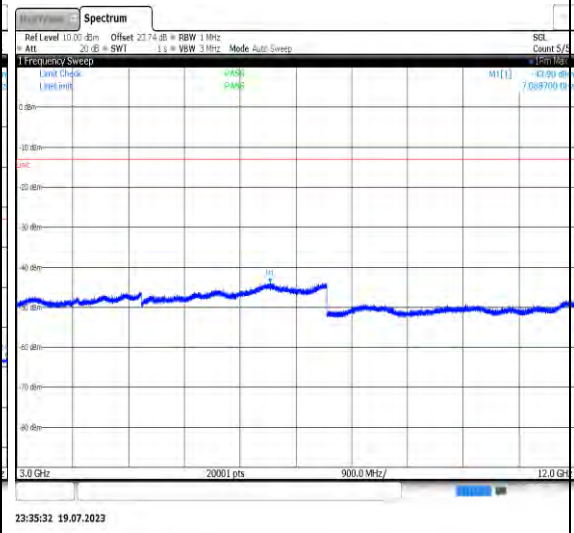
1-N71-PC3-15-10-H-15-N/A-DFT-256QAM-
 Outer_Full-50@0-0.15-30-Ant1-1.95--90.72--
 23-PASS



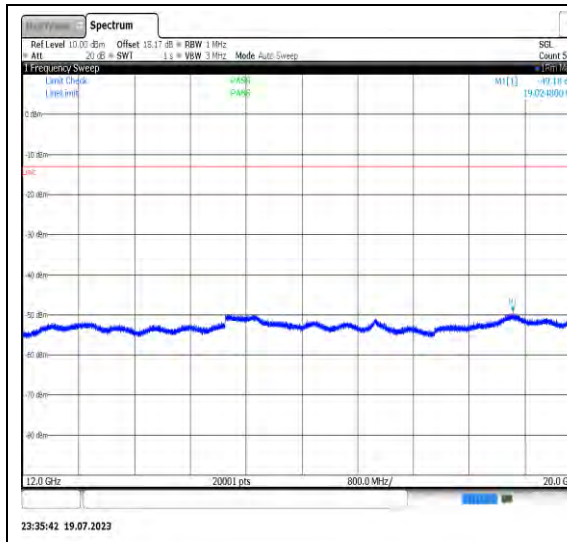
1-N71-PC3-15-10-H-15-N/A-DFT-256QAM-
 Outer_Full-50@0-30-1000-Ant1-665.74--
 51.01--13-PASS



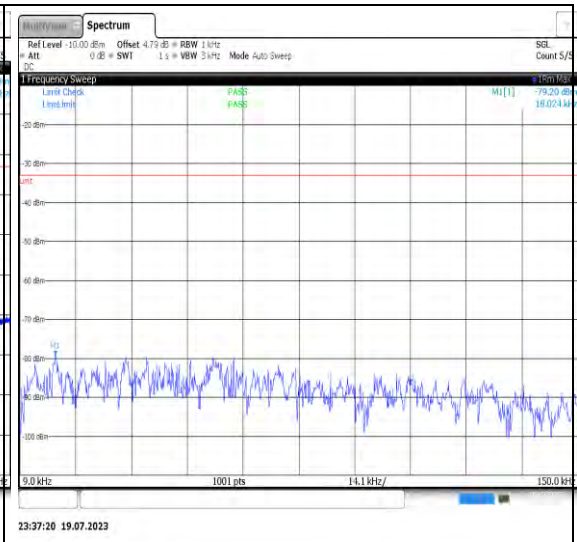
1-N71-PC3-15-10-H-15-N/A-DFT-256QAM-
 Outer_Full-50@0-1000-3000-Ant1-2998.00--
 47.57--13-PASS



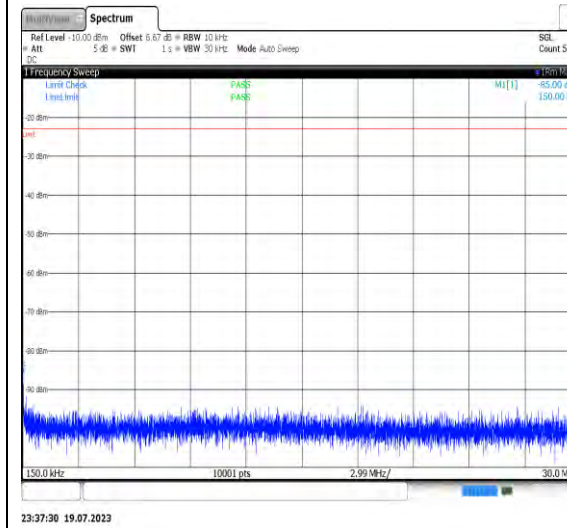
1-N71-PC3-15-10-H-15-N/A-DFT-256QAM-
 Outer_Full-50@0-3000-12000-Ant1-7088.70-
 -43.90--13-PASS



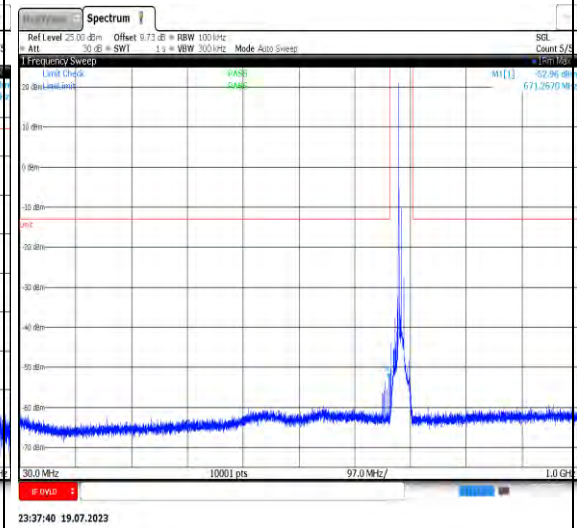
1-N71-PC3-15-10-H-15-N/A-DFT-256QAM-Outer_Full-50@0-12000-20000-Ant1-19024.80--49.18--13-PASS



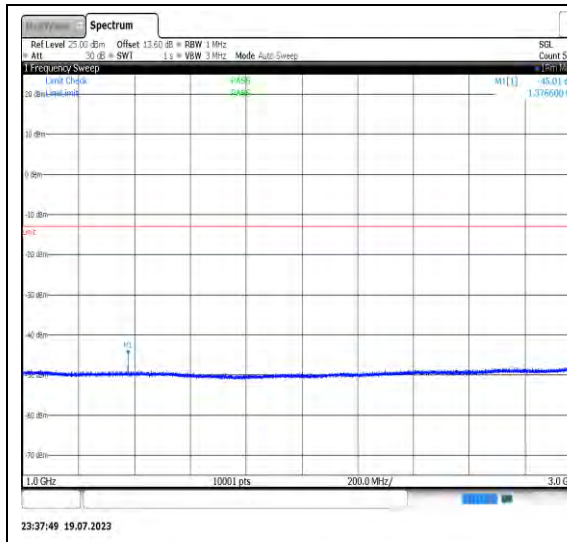
1-N71-PC3-15-10-H-16-N/A-CP-QPSK-Edge_1RB_Left-1@0-0.009-0.15-Ant1-0.02--79.20--33-PASS



1-N71-PC3-15-10-H-16-N/A-CP-QPSK-Edge_1RB_Left-1@0-0.15-30-Ant1-0.15--85.00--23-PASS

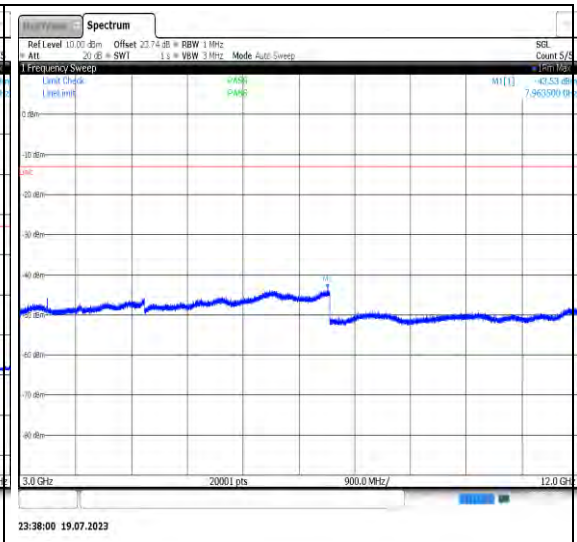


1-N71-PC3-15-10-H-16-N/A-CP-QPSK-Edge_1RB_Left-1@0-30-1000-Ant1-671.27--52.96--13-PASS



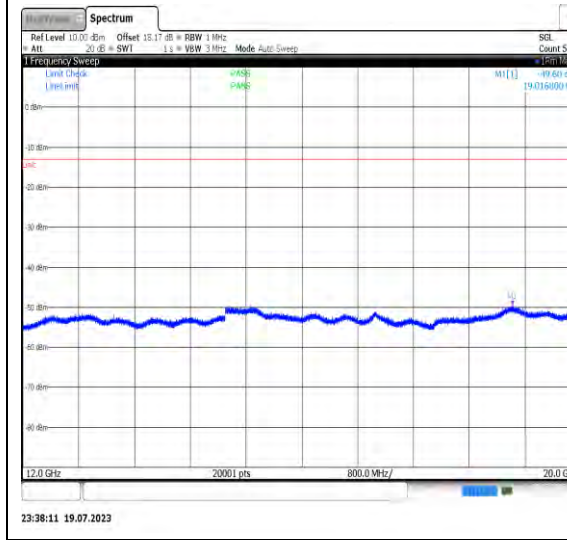
23:37:49 19.07.2023

1-N71-PC3-15-10-H-16-N/A-CP-QPSK-Edge_1RB_Left-1@0-1000-3000-Ant1-1376.60--45.01--13-PASS



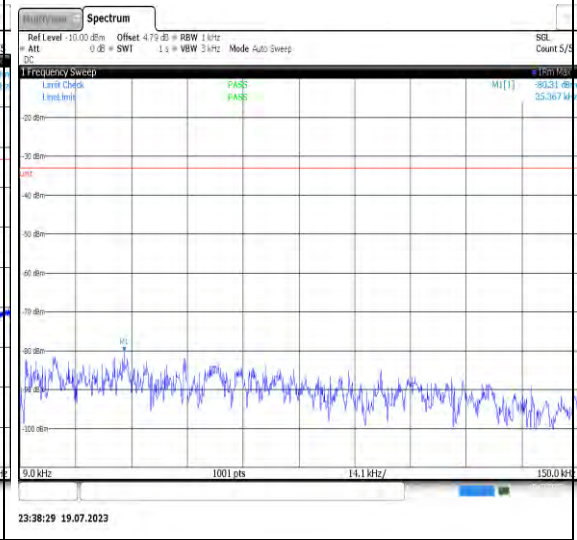
23:38:00 19.07.2023

1-N71-PC3-15-10-H-16-N/A-CP-QPSK-Edge_1RB_Left-1@0-3000-12000-Ant1-7963.50--43.53--13-PASS



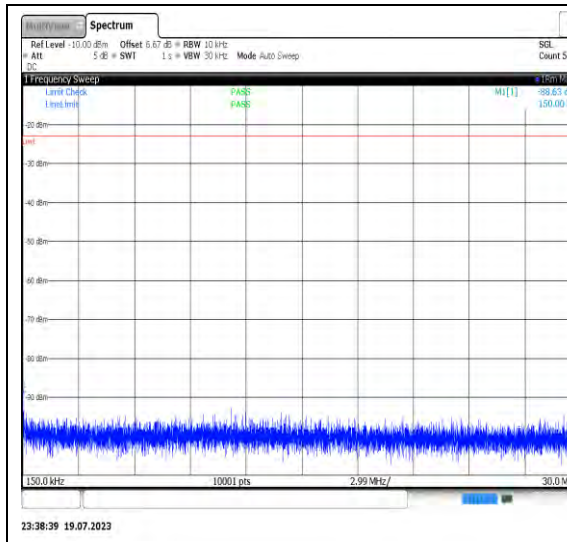
23:38:11 19.07.2023

1-N71-PC3-15-10-H-16-N/A-CP-QPSK-Edge_1RB_Left-1@0-12000-20000-Ant1-19016.80--49.60--13-PASS

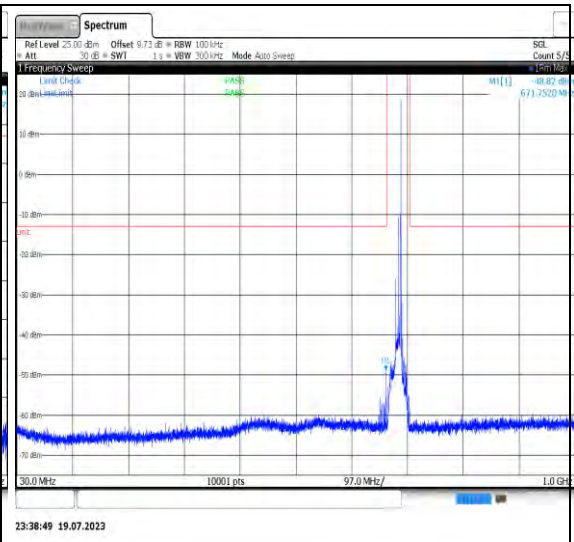


23:38:29 19.07.2023

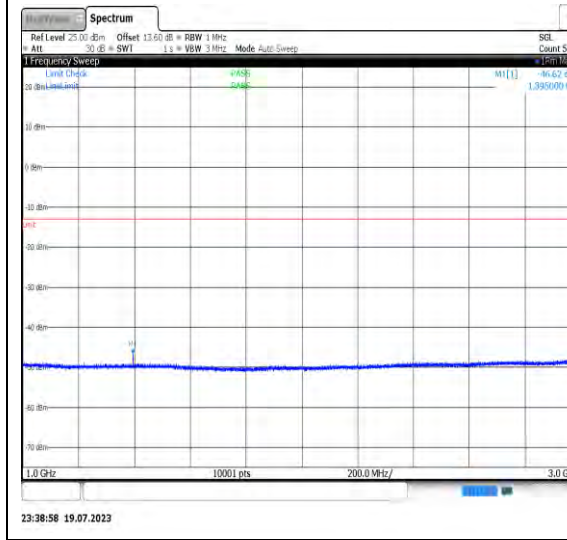
1-N71-PC3-15-10-H-17-N/A-CP-QPSK-Edge_1RB_Right-1@51.0-009.0-15-Ant1-0.04--80.31--33-PASS



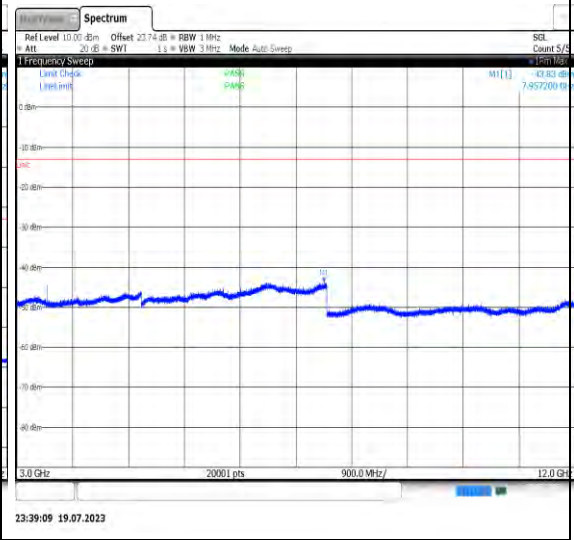
1-N71-PC3-15-10-H-17-N/A-CP-QPSK-Edge_1RB_Right-1@51-0.15-30-Ant1-0.15--88.63--23-PASS



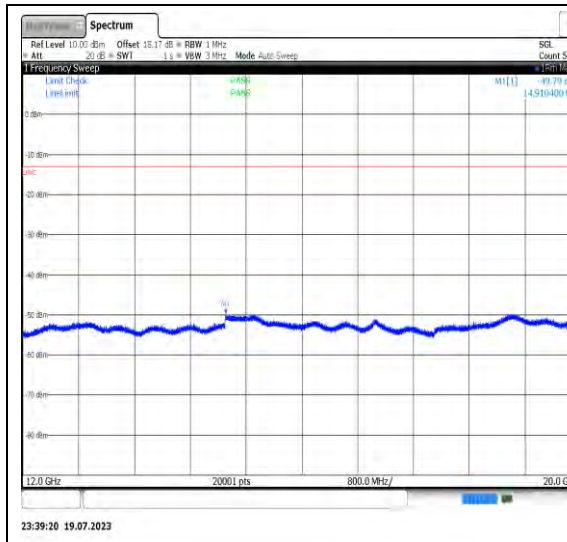
1-N71-PC3-15-10-H-17-N/A-CP-QPSK-Edge_1RB_Right-1@51-30-1000-Ant1-671.75--48.82--13-PASS



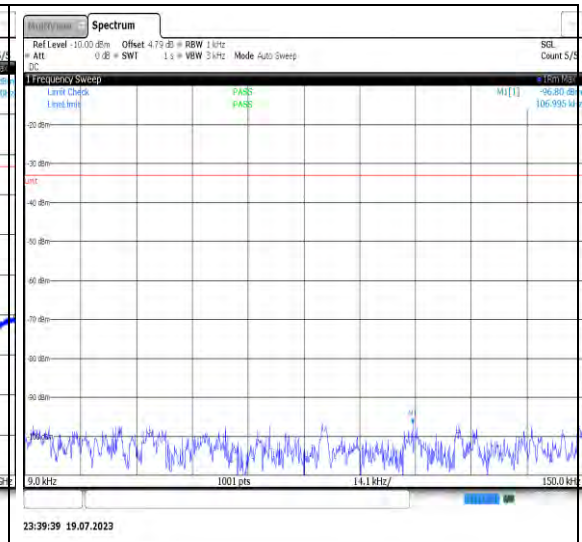
1-N71-PC3-15-10-H-17-N/A-CP-QPSK-Edge_1RB_Right-1@51-1000-3000-Ant1-1395.00--46.62--13-PASS



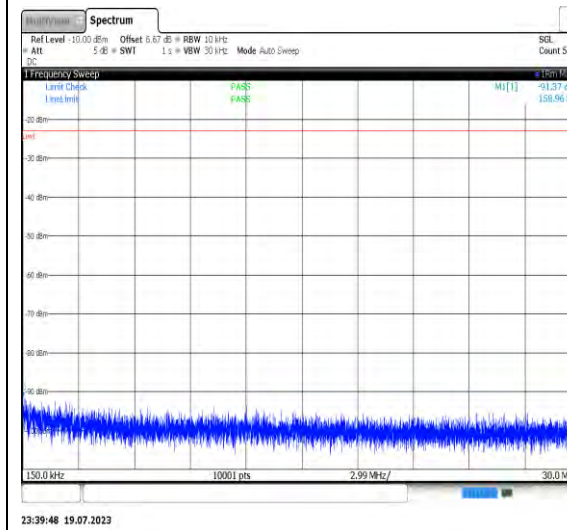
1-N71-PC3-15-10-H-17-N/A-CP-QPSK-Edge_1RB_Right-1@51-3000-12000-Ant1-7957.20--43.83--13-PASS



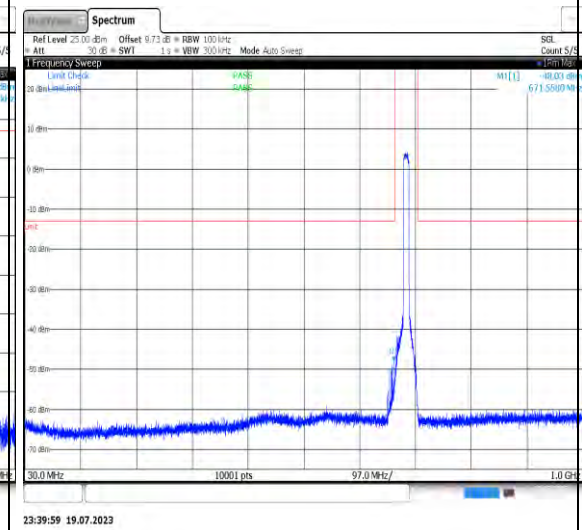
1-N71-PC3-15-10-H-17-N/A-CP-QPSK-
Edge_1RB_Right-1@51-12000-20000-Ant1-
14910.40--49.79--13-PASS



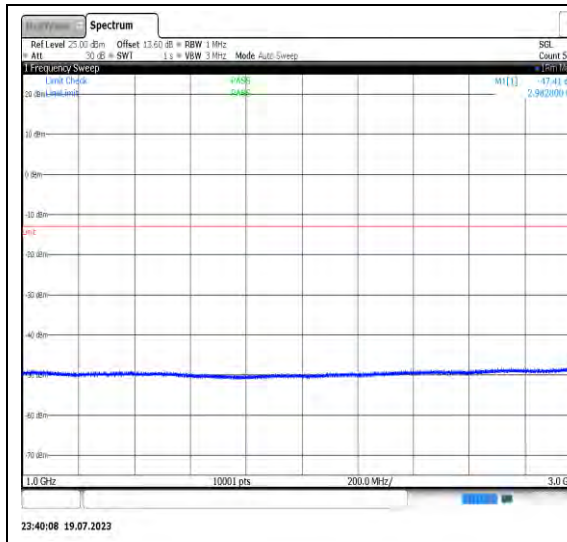
1-N71-PC3-15-10-H-18-N/A-CP-QPSK-
Outer_Full-52@0-0.009-0.15-Ant1-0.11--
96.80--33-PASS



1-N71-PC3-15-10-H-18-N/A-CP-QPSK-
Outer_Full-52@0-0.15-30-Ant1-0.16--91.37--
23-PASS

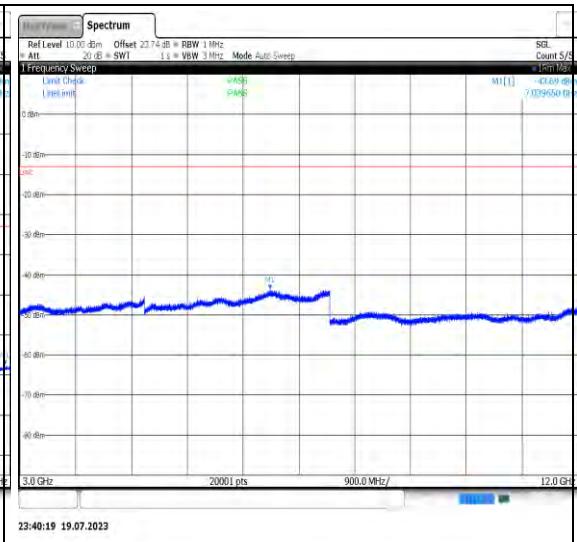


1-N71-PC3-15-10-H-18-N/A-CP-QPSK-
Outer_Full-52@0-30-1000-Ant1-671.56--
48.03--13-PASS



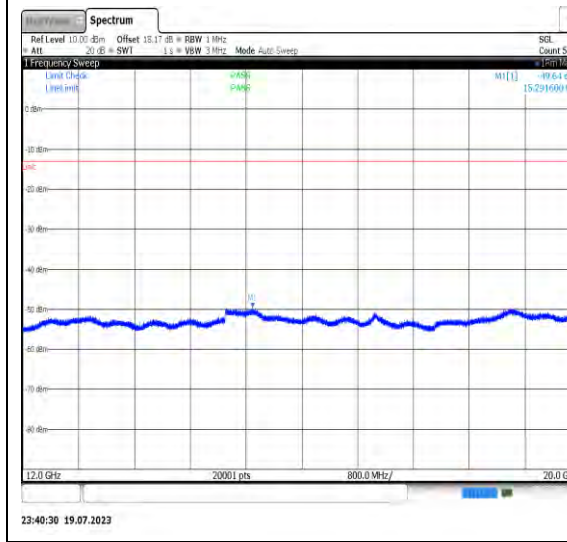
23:40:08 19.07.2023

1-N71-PC3-15-10-H-18-N/A-CP-QPSK-Outer_Full-52@0-1000-3000-Ant1-2982.80--47.41--13-PASS



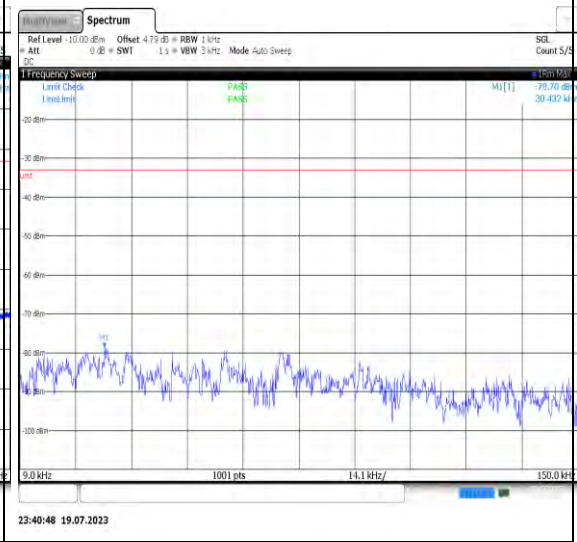
23:40:19 19.07.2023

1-N71-PC3-15-10-H-18-N/A-CP-QPSK-Outer_Full-52@0-3000-12000-Ant1-7039.65--43.69--13-PASS



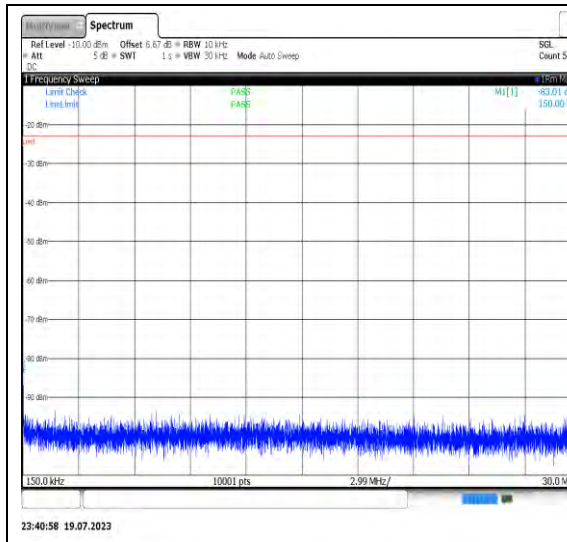
23:40:30 19.07.2023

1-N71-PC3-15-10-H-18-N/A-CP-QPSK-Outer_Full-52@0-12000-20000-Ant1-15291.60--49.64--13-PASS



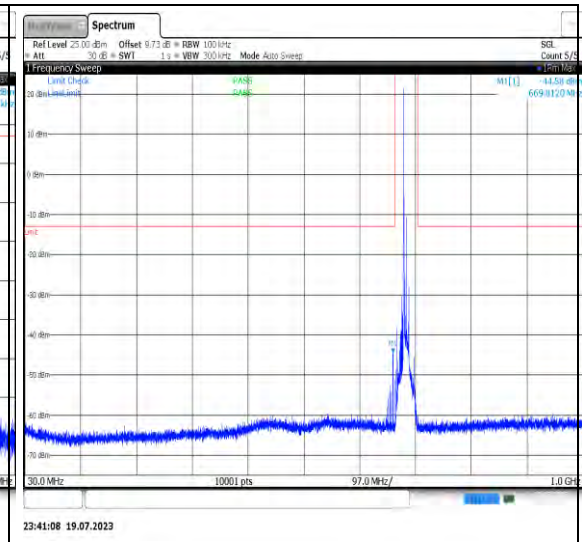
23:40:48 19.07.2023

1-N71-PC3-15-10-H-19-N/A-CP-16QAM-Edge_1RB_Left-1@0-0.009-0.15-Ant1-0.03--78.70--33-PASS



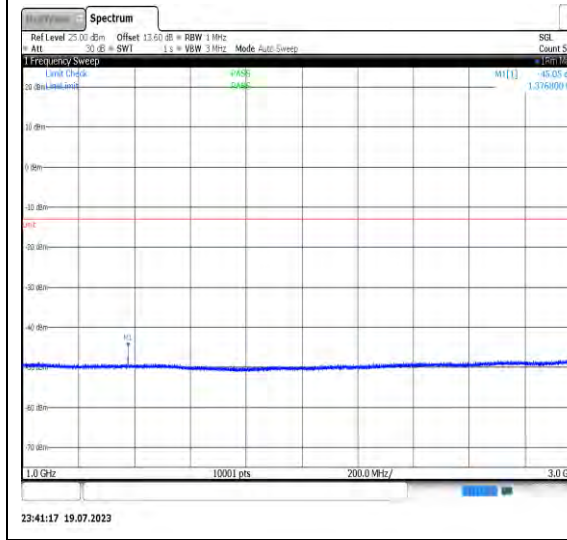
23:40:58 19.07.2023

1-N71-PC3-15-10-H-19-N/A-CP-16QAM-Edge_1RB_Left-1@0-0.15-30-Ant1-0.15--83.01--23-PASS



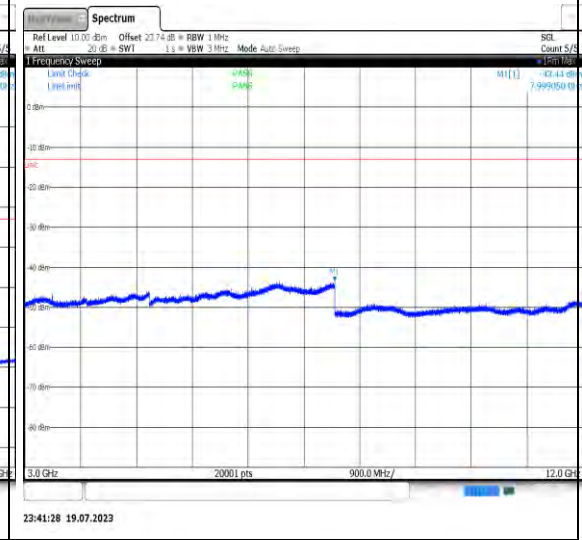
23:41:08 19.07.2023

1-N71-PC3-15-10-H-19-N/A-CP-16QAM-Edge_1RB_Left-1@0-30-1000-Ant1-669.81--44.58--13-PASS



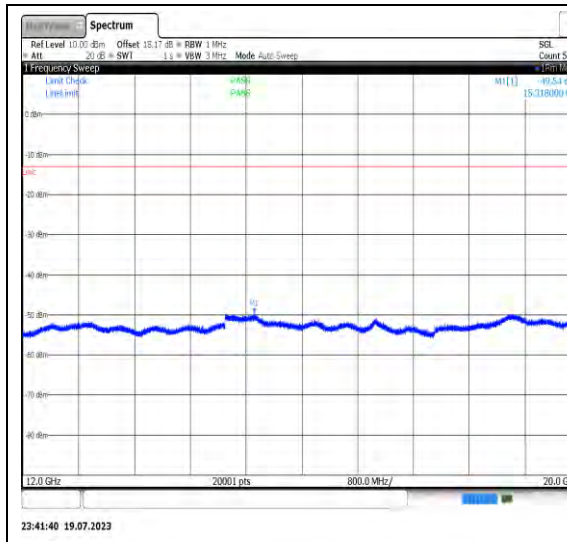
23:41:17 19.07.2023

1-N71-PC3-15-10-H-19-N/A-CP-16QAM-Edge_1RB_Left-1@0-1000-3000-Ant1-1376.80--45.05--13-PASS

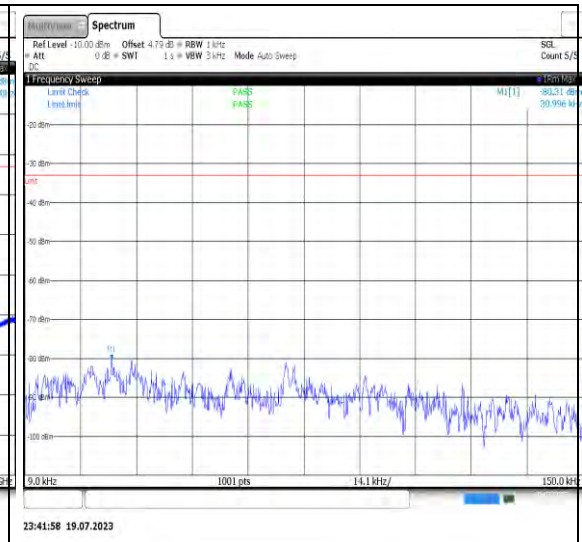


23:41:28 19.07.2023

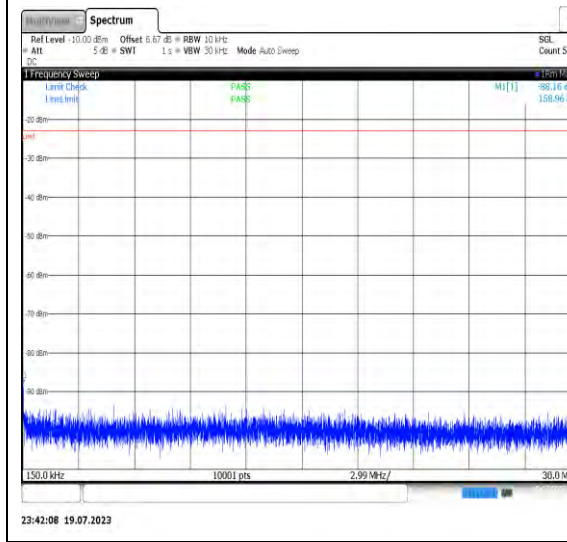
1-N71-PC3-15-10-H-19-N/A-CP-16QAM-Edge_1RB_Left-1@0-3000-12000-Ant1-7999.05--43.44--13-PASS



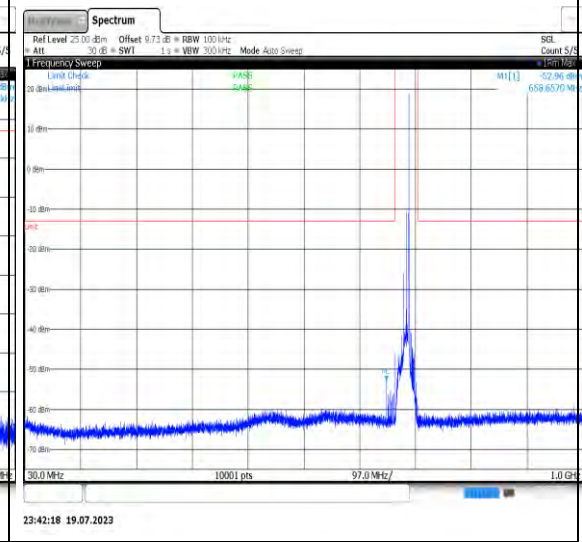
1-N71-PC3-15-10-H-19-N/A-CP-16QAM-Edge_1RB_Left-1@0-12000-20000-Ant1-15318.00--49.54--13-PASS



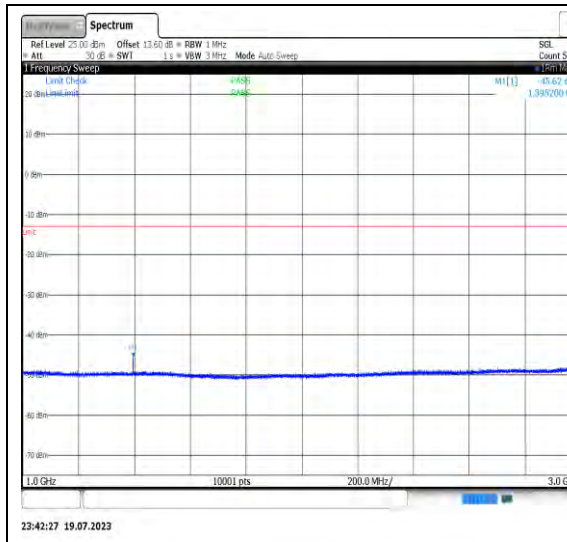
1-N71-PC3-15-10-H-20-N/A-CP-16QAM-Edge_1RB_Right-1@51-0.009-0.15-Ant1-0.03--80.31--33-PASS



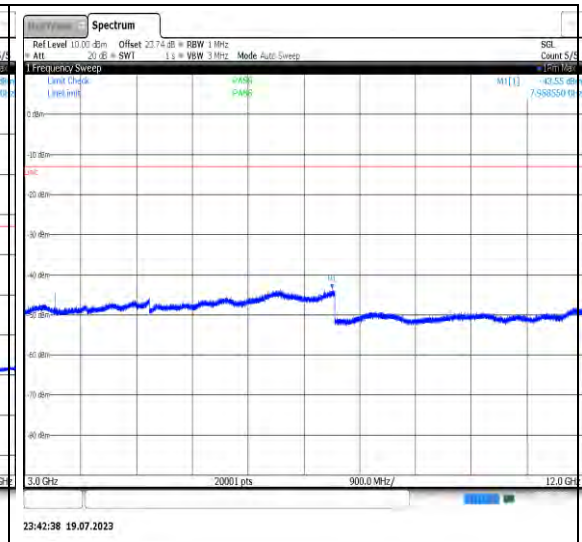
1-N71-PC3-15-10-H-20-N/A-CP-16QAM-Edge_1RB_Right-1@51-0.15-30-Ant1-0.16--88.16--23-PASS



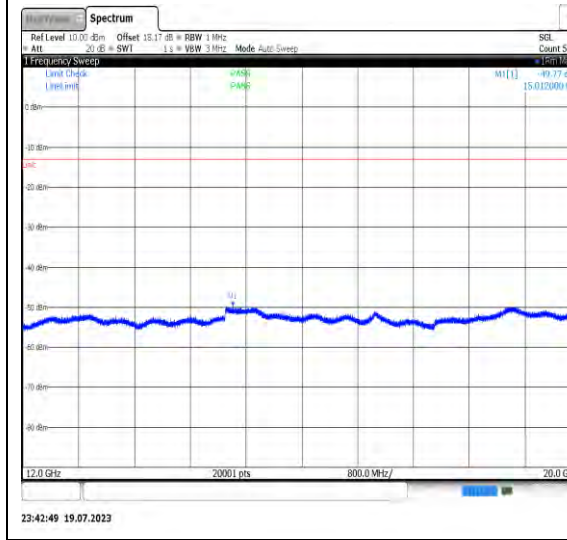
1-N71-PC3-15-10-H-20-N/A-CP-16QAM-Edge_1RB_Right-1@51-30-1000-Ant1-658.66--52.96--13-PASS



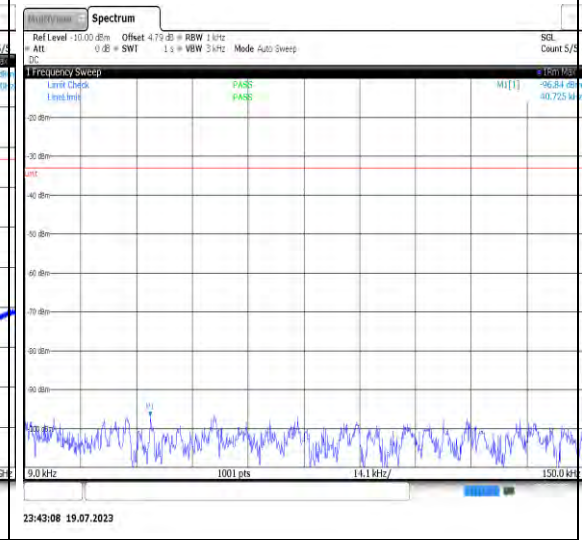
1-N71-PC3-15-10-H-20-N/A-CP-16QAM-Edge_1RB_Right-1@51-1000-3000-Ant1-1395.20--45.62--13-PASS



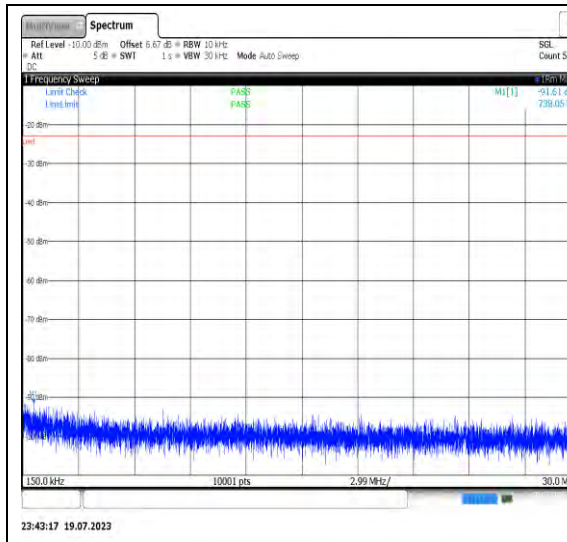
1-N71-PC3-15-10-H-20-N/A-CP-16QAM-Edge_1RB_Right-1@51-3000-12000-Ant1-7958.55--43.55--13-PASS



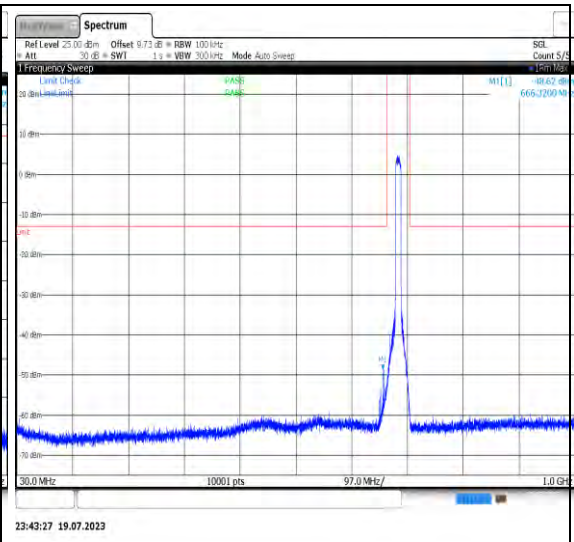
1-N71-PC3-15-10-H-20-N/A-CP-16QAM-Edge_1RB_Right-1@51-12000-20000-Ant1-15012.00--49.77--13-PASS



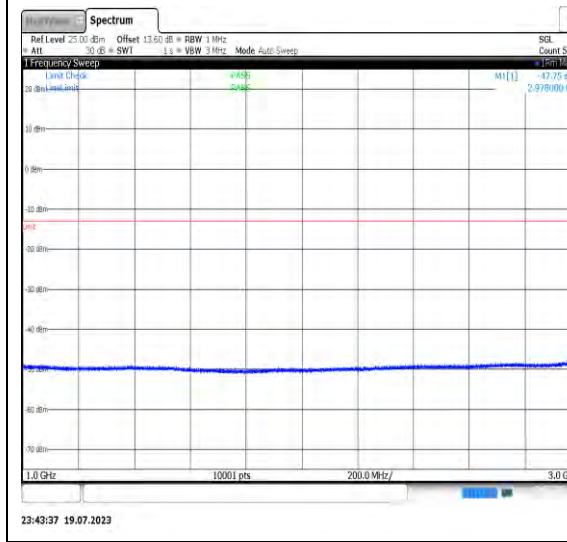
1-N71-PC3-15-10-H-21-N/A-CP-16QAM-Outer_Full-52@0-0.009-0.15-Ant1-0.04--96.84--33-PASS



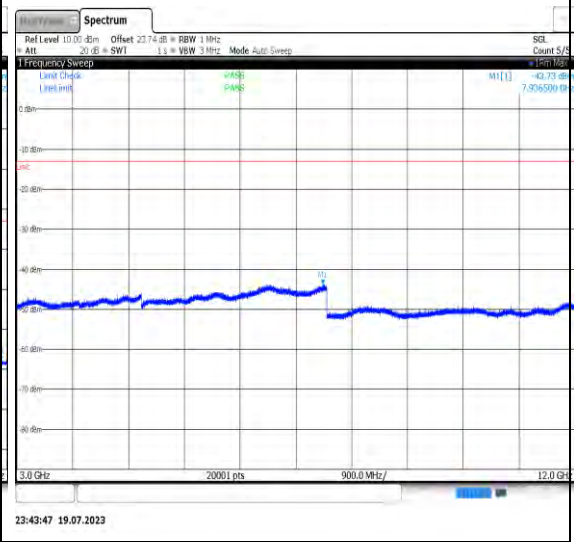
1-N71-PC3-15-10-H-21-N/A-CP-16QAM-
 Outer_Full-52@0-0.15-30-Ant1-0.74--91.61--
 23-PASS



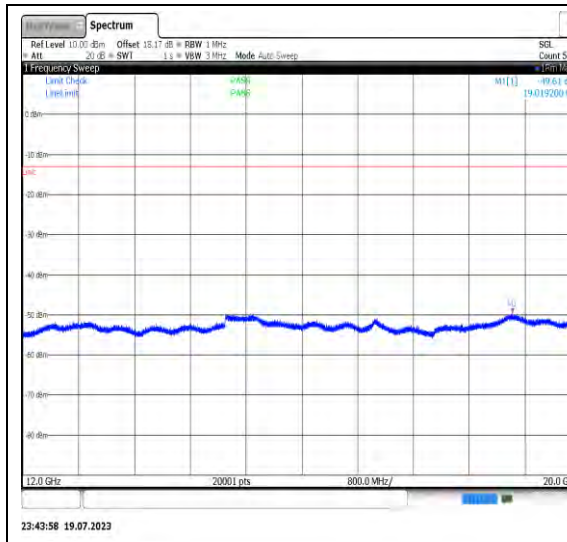
1-N71-PC3-15-10-H-21-N/A-CP-16QAM-
 Outer_Full-52@0-30-1000-Ant1-666.32--
 48.62--13-PASS



1-N71-PC3-15-10-H-21-N/A-CP-16QAM-
 Outer_Full-52@0-1000-3000-Ant1-2978.00--
 47.75--13-PASS

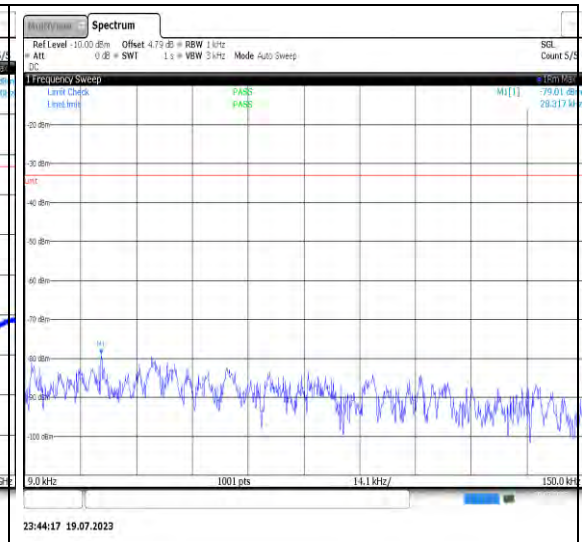


1-N71-PC3-15-10-H-21-N/A-CP-16QAM-
 Outer_Full-52@0-3000-12000-Ant1-7936.50-
 -43.73--13-PASS



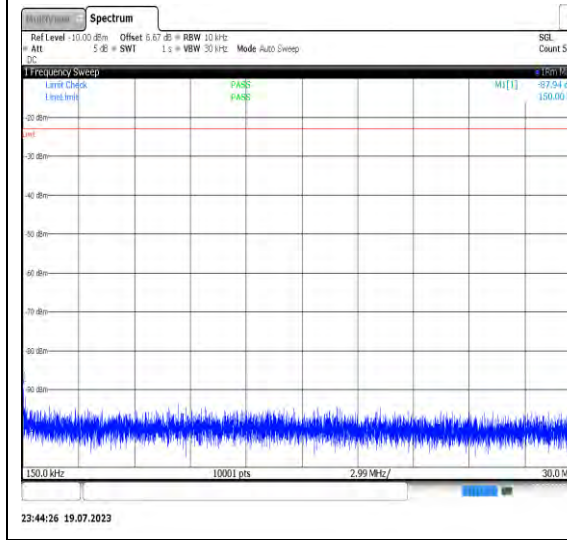
23:43:58 19.07.2023

1-N71-PC3-15-10-H-21-N/A-CP-16QAM-Outer_Full-52@0-12000-20000-Ant1-19019.20--49.61--13-PASS



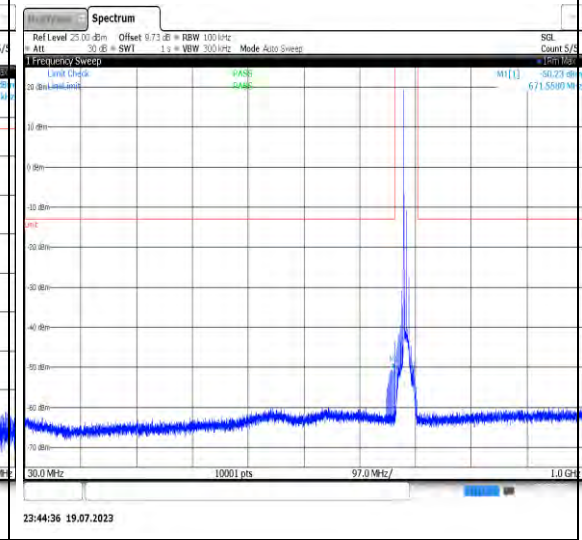
23:44:17 19.07.2023

1-N71-PC3-15-10-H-22-N/A-CP-64QAM-Edge_1RB_Left-1@0-0.009-0.15-Ant1-0.03--79.01--33-PASS



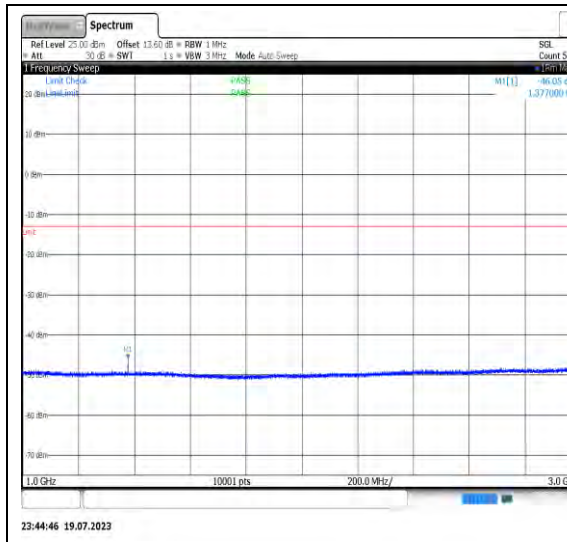
23:44:26 19.07.2023

1-N71-PC3-15-10-H-22-N/A-CP-64QAM-Edge_1RB_Left-1@0-0.15-30-Ant1-0.15--87.94--23-PASS

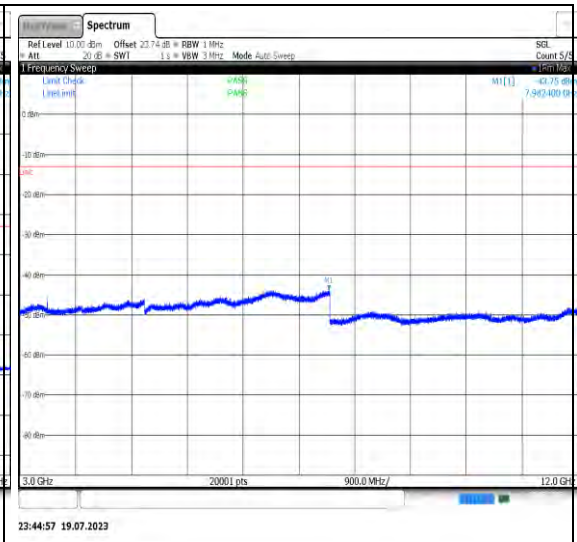


23:44:36 19.07.2023

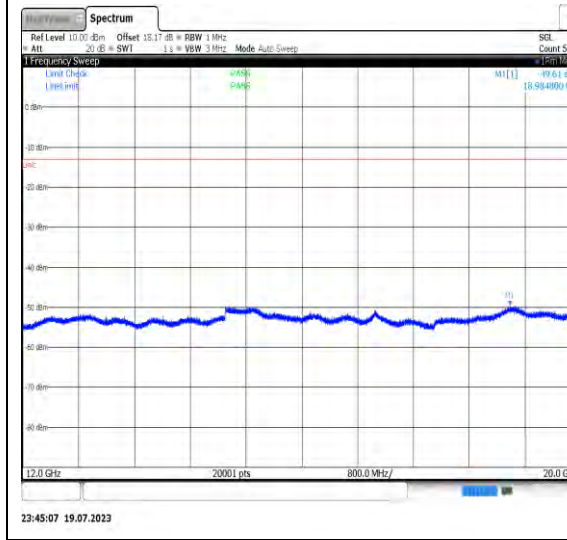
1-N71-PC3-15-10-H-22-N/A-CP-64QAM-Edge_1RB_Left-1@0-30-1000-Ant1-671.56--50.23--13-PASS



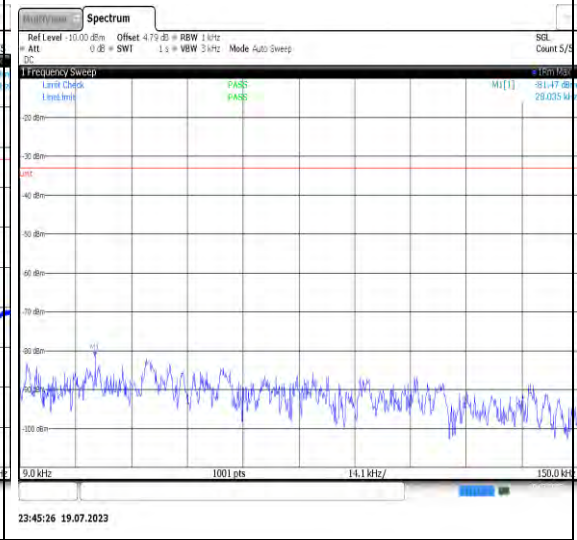
23:44:46 19.07.2023
 1-N71-PC3-15-10-H-22-N/A-CP-64QAM-Edge_1RB_Left-1@0-1000-3000-Ant1-1377.00--46.05--13-PASS



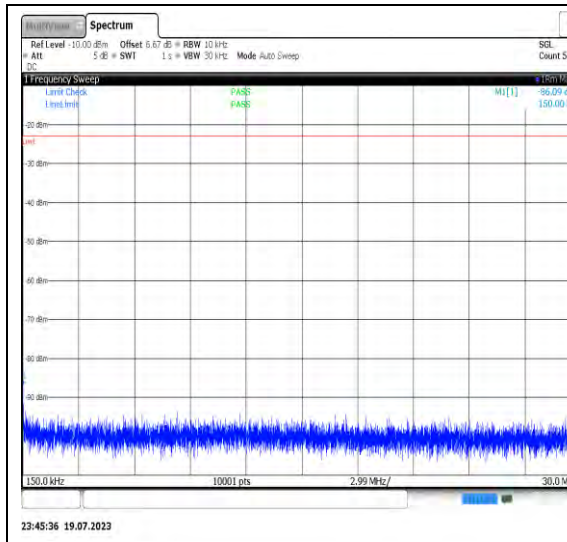
23:44:57 19.07.2023
 1-N71-PC3-15-10-H-22-N/A-CP-64QAM-Edge_1RB_Left-1@0-3000-12000-Ant1-7982.40--43.75--13-PASS



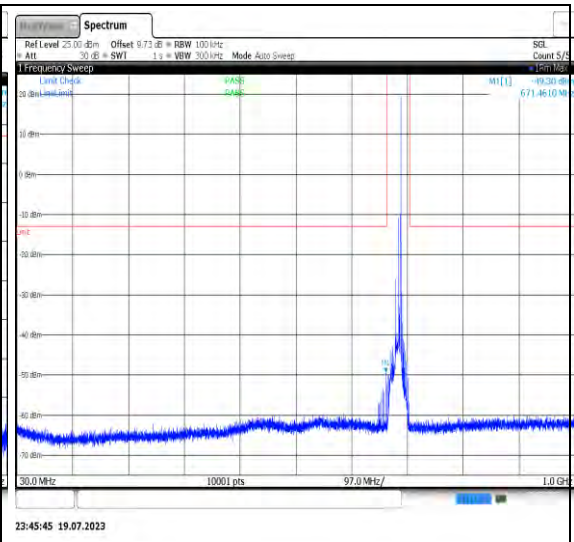
23:45:07 19.07.2023
 1-N71-PC3-15-10-H-22-N/A-CP-64QAM-Edge_1RB_Left-1@0-12000-20000-Ant1-18984.80--49.61--13-PASS



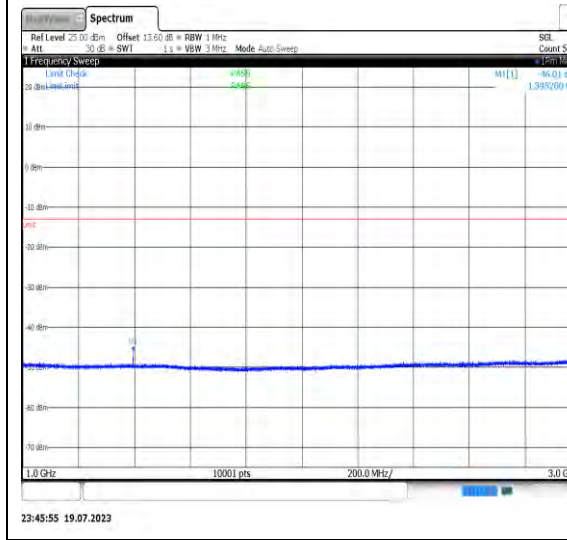
23:45:26 19.07.2023
 1-N71-PC3-15-10-H-23-N/A-CP-64QAM-Edge_1RB_Right-1@51.009-0.15-Ant1-0.03--81.47--33-PASS



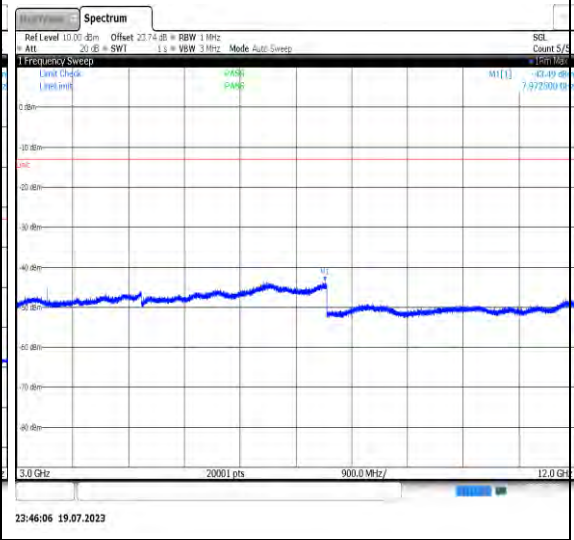
1-N71-PC3-15-10-H-23-N/A-CP-64QAM-Edge_1RB_Right-1@51-0.15-30-Ant1-0.15--86.09--23-PASS



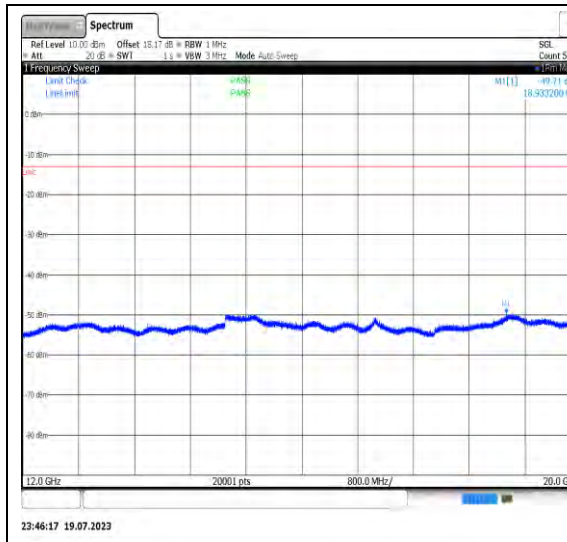
1-N71-PC3-15-10-H-23-N/A-CP-64QAM-Edge_1RB_Right-1@51-30-1000-Ant1-671.46--49.30--13-PASS



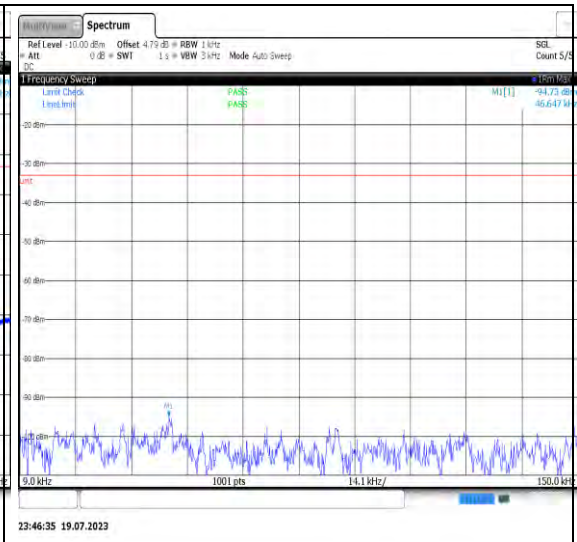
1-N71-PC3-15-10-H-23-N/A-CP-64QAM-Edge_1RB_Right-1@51-1000-3000-Ant1-1395.20--46.01--13-PASS



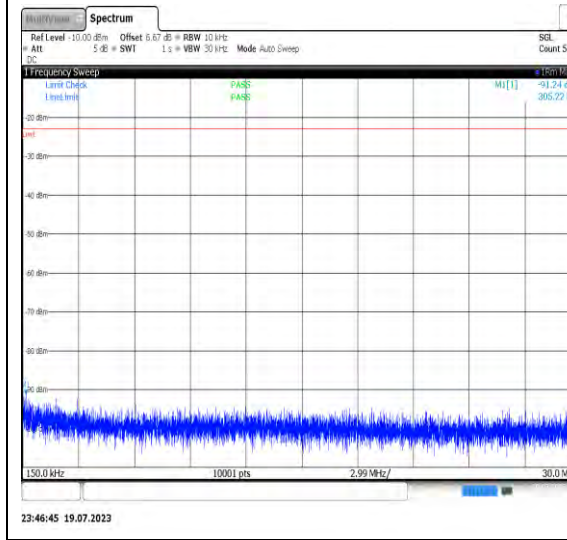
1-N71-PC3-15-10-H-23-N/A-CP-64QAM-Edge_1RB_Right-1@51-3000-12000-Ant1-7972.50--43.49--13-PASS



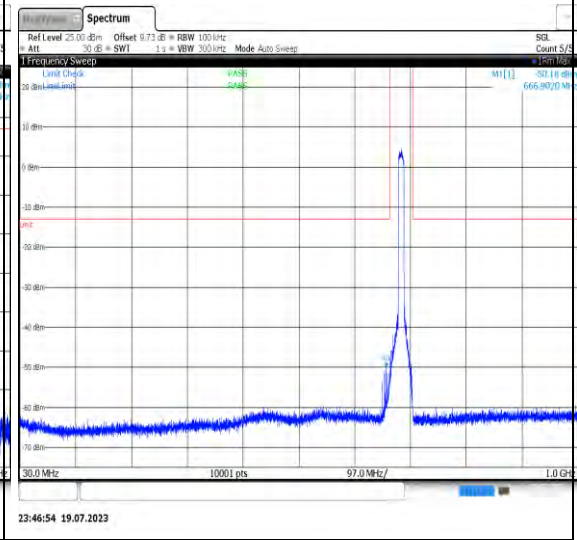
1-N71-PC3-15-10-H-23-N/A-CP-64QAM-Edge_1RB_Right-1@51-12000-20000-Ant1-18933.20--49.71--13-PASS



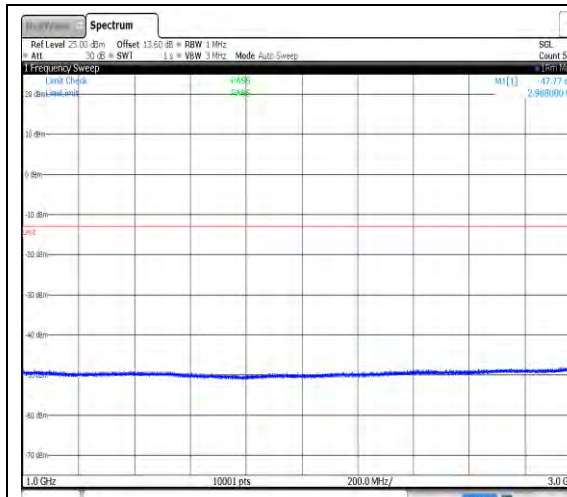
1-N71-PC3-15-10-H-24-N/A-CP-64QAM-Outer_Full-52@0-0.009-0.15-Ant1-0.05--94.73--33-PASS



1-N71-PC3-15-10-H-24-N/A-CP-64QAM-Outer_Full-52@0-0.15-30-Ant1-0.31--91.24--23-PASS

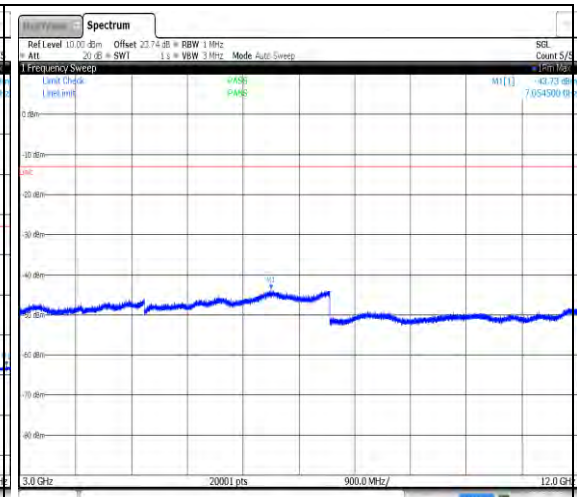


1-N71-PC3-15-10-H-24-N/A-CP-64QAM-Outer_Full-52@0-30-1000-Ant1-666.90--50.18--13-PASS



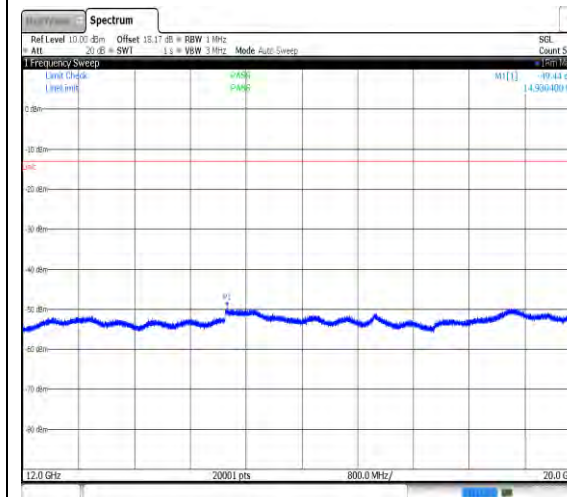
23:47:04 19.07.2023

1-N71-PC3-15-10-H-24-N/A-CP-64QAM-Outer_Full-52@0-1000-3000-Ant1-2988.00--47.77--13-PASS



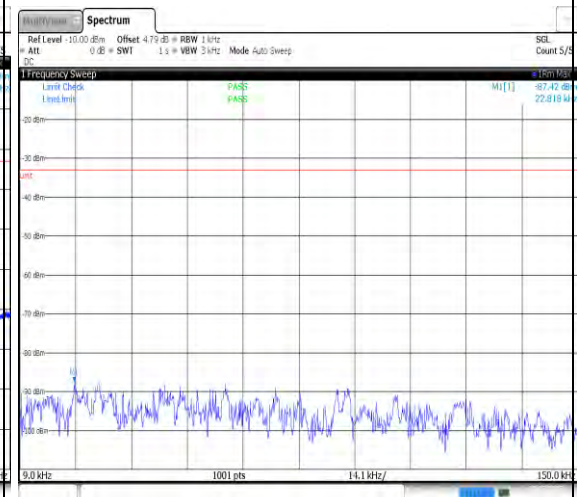
23:47:15 19.07.2023

1-N71-PC3-15-10-H-24-N/A-CP-64QAM-Outer_Full-52@0-3000-12000-Ant1-7054.50--43.73--13-PASS



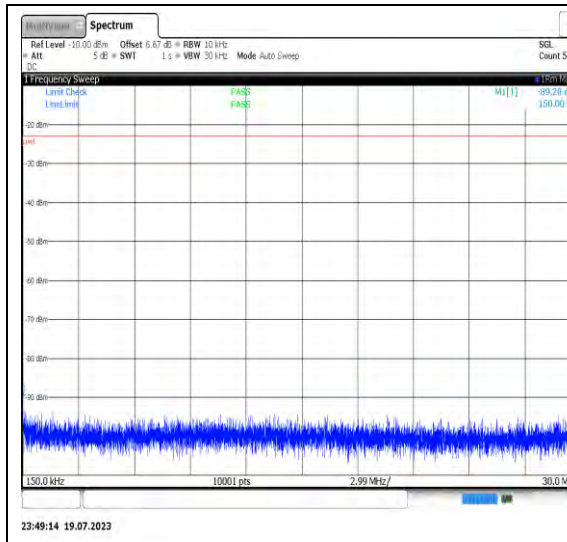
23:47:26 19.07.2023

1-N71-PC3-15-10-H-24-N/A-CP-64QAM-Outer_Full-52@0-12000-20000-Ant1-14930.40--49.44--13-PASS



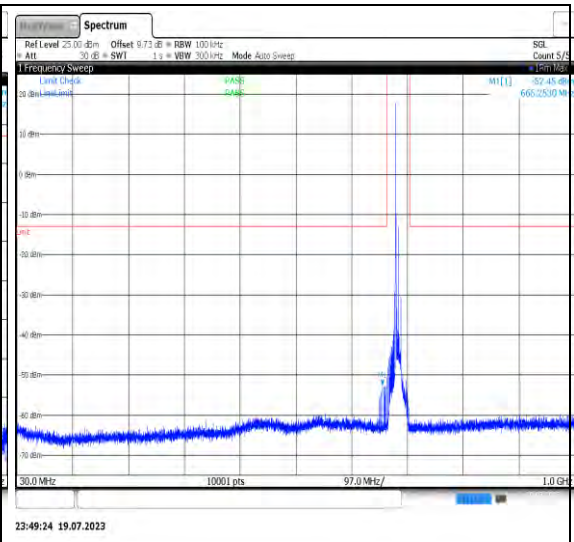
23:49:04 19.07.2023

1-N71-PC3-15-10-H-25-N/A-CP-256QAM-Edge_1RB_Left-1@0-0.009-0.15-Ant1-0.02--87.42--33-PASS



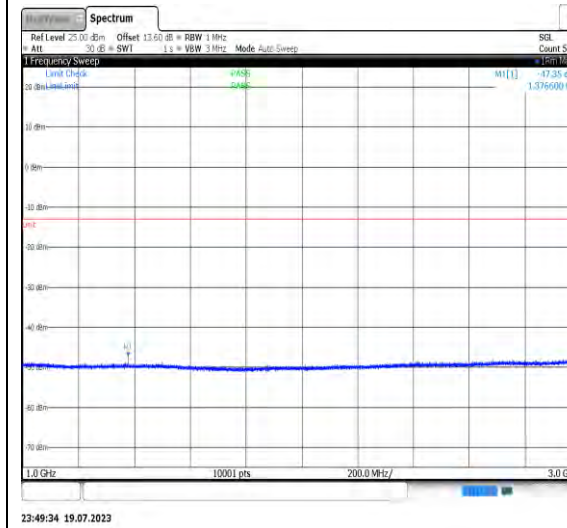
23:49:14 19.07.2023

1-N71-PC3-15-10-H-25-N/A-CP-256QAM-Edge_1RB_Left-1@0-0.15-30-Ant1-0.15--89.28--23-PASS



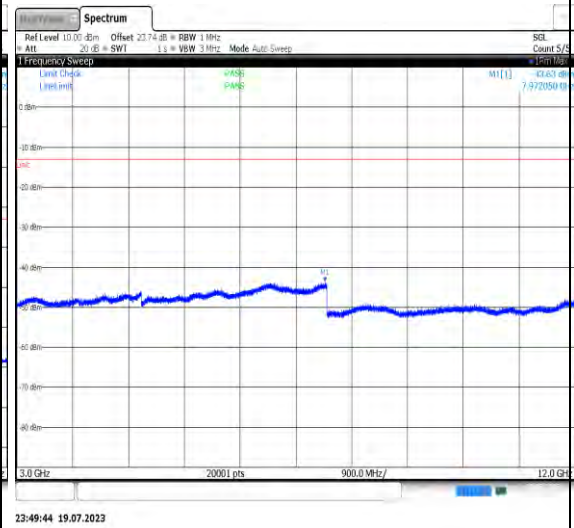
23:49:24 19.07.2023

1-N71-PC3-15-10-H-25-N/A-CP-256QAM-Edge_1RB_Left-1@0-30-1000-Ant1-665.25--52.45--13-PASS



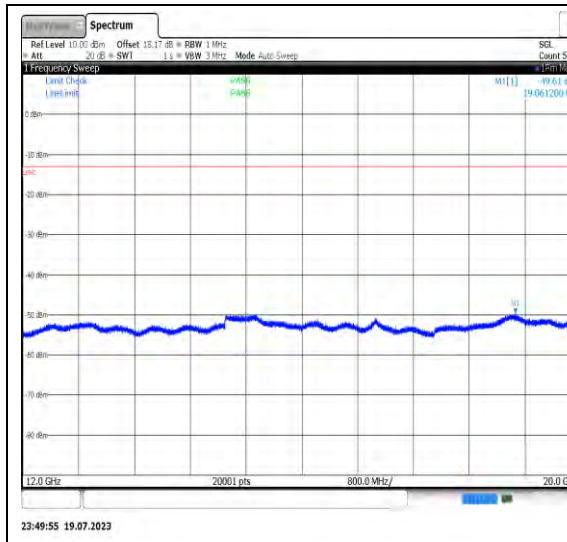
23:49:34 19.07.2023

1-N71-PC3-15-10-H-25-N/A-CP-256QAM-Edge_1RB_Left-1@0-1000-3000-Ant1-1376.60--47.35--13-PASS

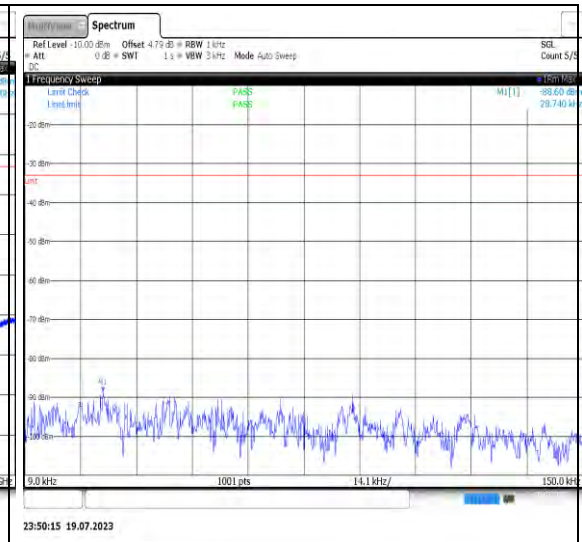


23:49:44 19.07.2023

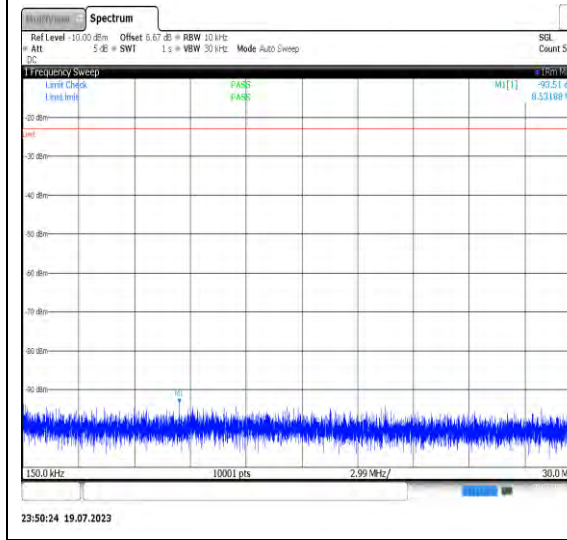
1-N71-PC3-15-10-H-25-N/A-CP-256QAM-Edge_1RB_Left-1@0-3000-12000-Ant1-7972.05--43.63--13-PASS



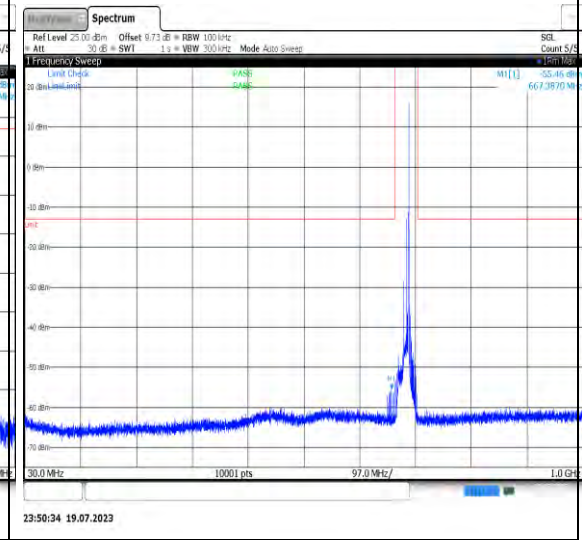
1-N71-PC3-15-10-H-25-N/A-CP-256QAM-Edge_1RB_Left-1@0-12000-20000-Ant1-19061.20--49.61--13-PASS



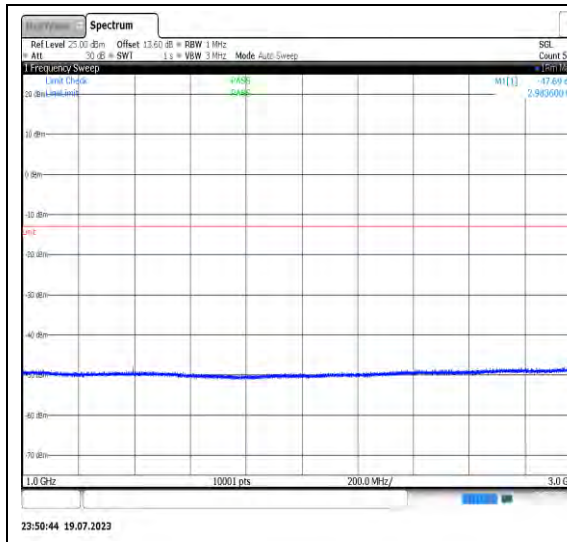
1-N71-PC3-15-10-H-26-N/A-CP-256QAM-Edge_1RB_Right-1@51-0.009-0.15-Ant1-0.03--88.60--33-PASS



1-N71-PC3-15-10-H-26-N/A-CP-256QAM-Edge_1RB_Right-1@51-0.15-30-Ant1-8.53--93.51--23-PASS

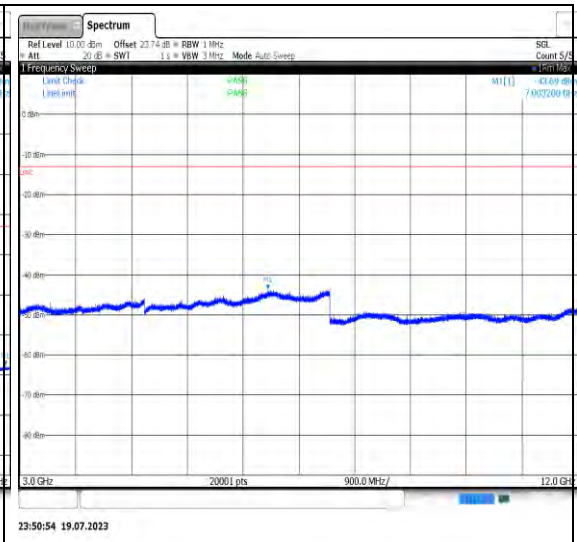


1-N71-PC3-15-10-H-26-N/A-CP-256QAM-Edge_1RB_Right-1@51-30-1000-Ant1-667.39--55.46--13-PASS



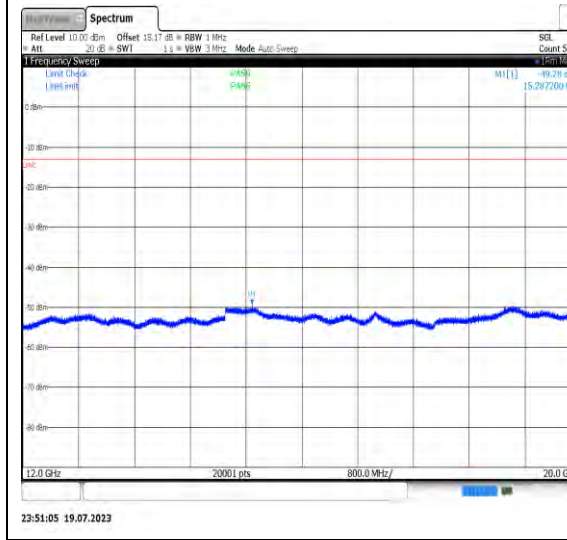
23:50:44 19.07.2023

1-N71-PC3-15-10-H-26-N/A-CP-256QAM-Edge_1RB_Right-1@51-1000-3000-Ant1-2983.60--47.69--13-PASS



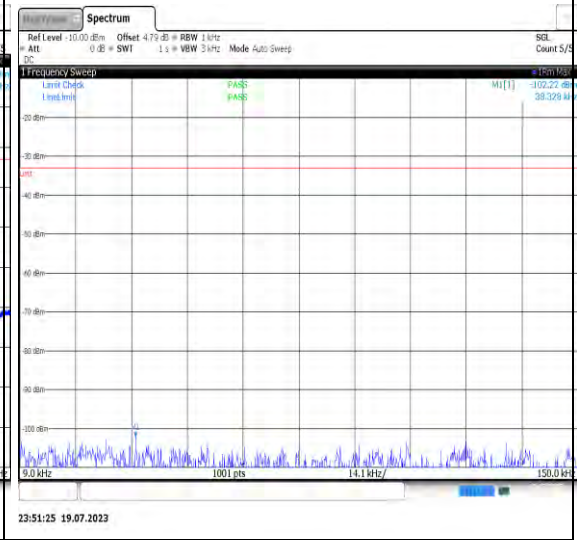
23:50:54 19.07.2023

1-N71-PC3-15-10-H-26-N/A-CP-256QAM-Edge_1RB_Right-1@51-3000-12000-Ant1-7003.20--43.69--13-PASS



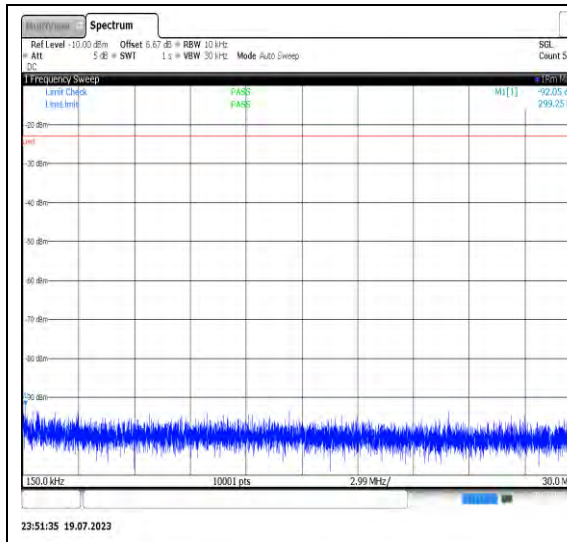
23:51:05 19.07.2023

1-N71-PC3-15-10-H-26-N/A-CP-256QAM-Edge_1RB_Right-1@51-12000-20000-Ant1-15287.20--49.28--13-PASS

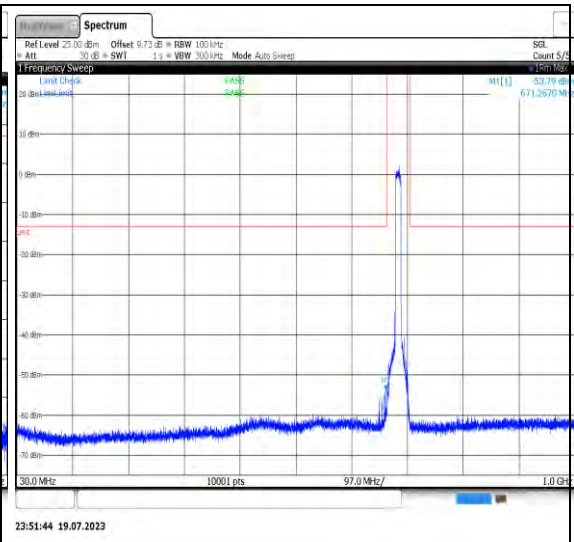


23:51:25 19.07.2023

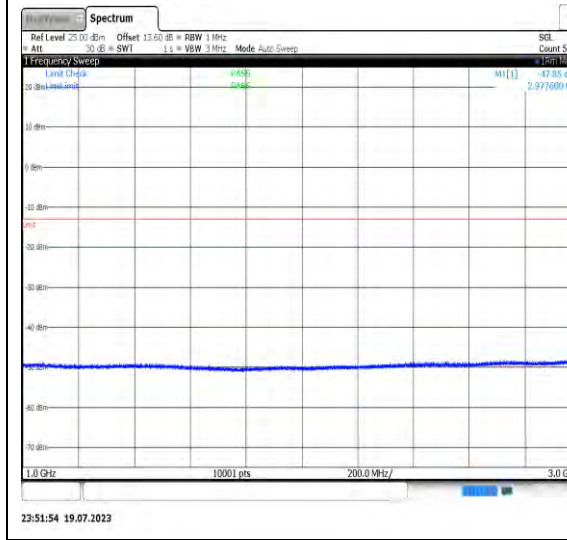
1-N71-PC3-15-10-H-27-N/A-CP-256QAM-Outer_Full-52@0-0.009-0.15-Ant1-0.04--102.22--33-PASS



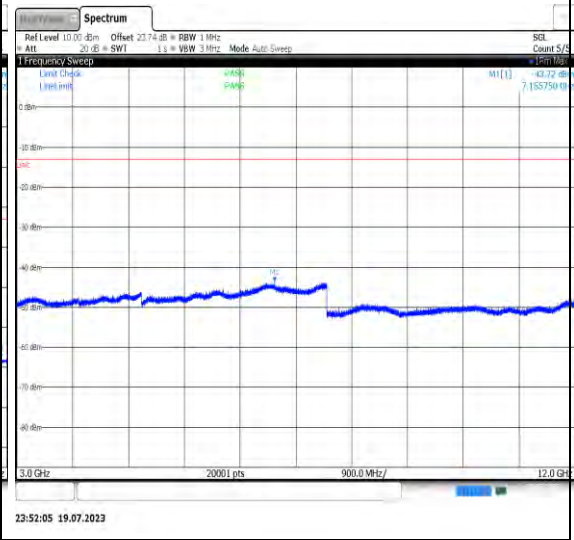
1-N71-PC3-15-10-H-27-N/A-CP-256QAM-Outer_Full-52@0-0.15-30-Ant1-0.30--92.05--23-PASS



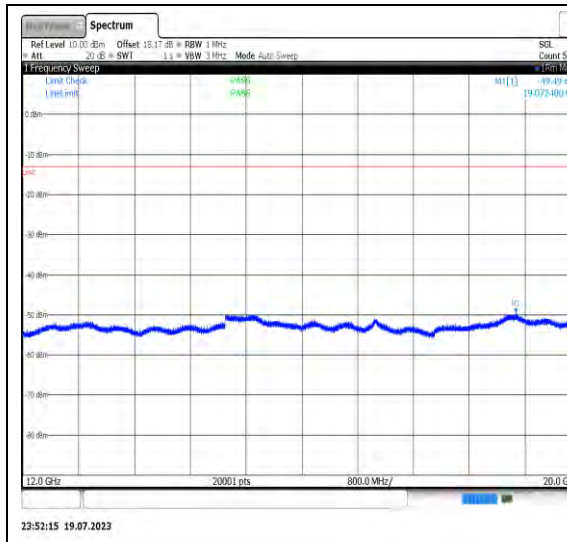
1-N71-PC3-15-10-H-27-N/A-CP-256QAM-Outer_Full-52@0-30-1000-Ant1-671.27--53.79--13-PASS



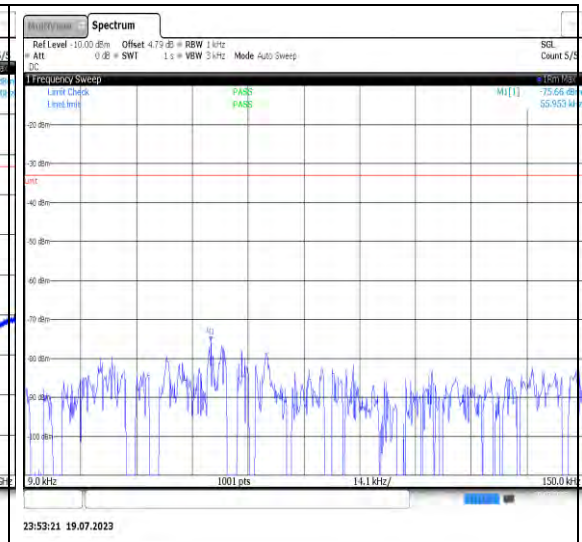
1-N71-PC3-15-10-H-27-N/A-CP-256QAM-Outer_Full-52@0-1000-3000-Ant1-2977.60--47.85--13-PASS



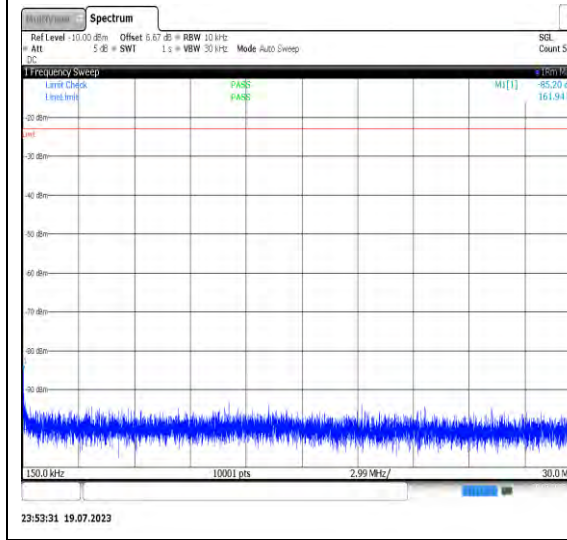
1-N71-PC3-15-10-H-27-N/A-CP-256QAM-Outer_Full-52@0-3000-12000-Ant1-7155.75--43.72--13-PASS



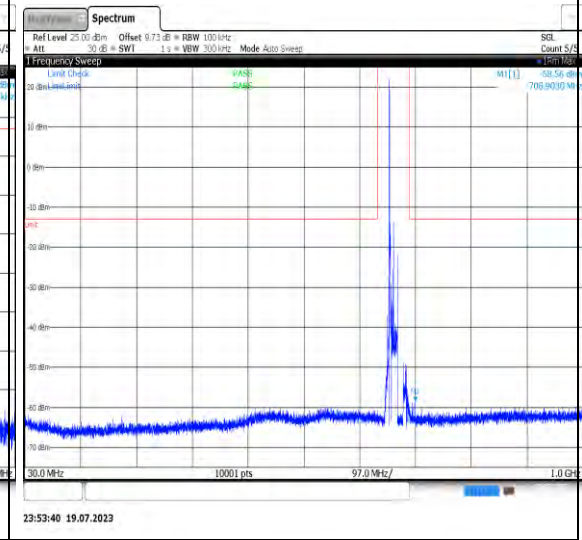
1-N71-PC3-15-10-H-27-N/A-CP-256QAM-Outer_Full-52@0-12000-20000-Ant1-19072.40--49.49--13-PASS



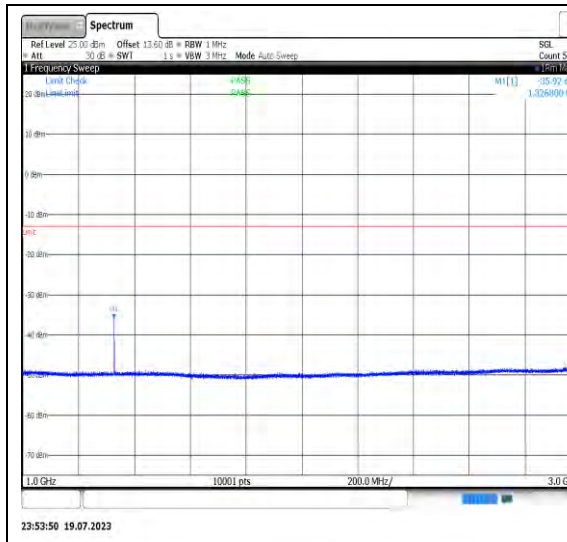
1-N71-PC3-15-15-L-1-N/A-DFT-PI2BPSK-Edge_1RB_Left-1@0-0.009-0.15-Ant1-0.06--75.66--33-PASS



1-N71-PC3-15-15-L-1-N/A-DFT-PI2BPSK-Edge_1RB_Left-1@0-0.15-30-Ant1-0.16--85.20--23-PASS

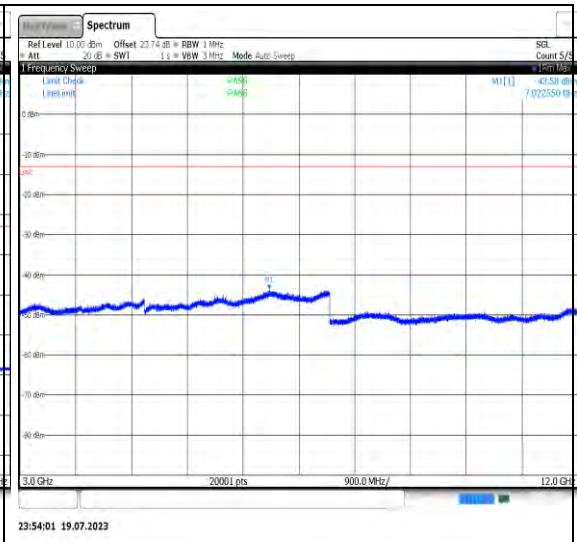


1-N71-PC3-15-15-L-1-N/A-DFT-PI2BPSK-Edge_1RB_Left-1@0-30-1000-Ant1-708.90--58.56--13-PASS



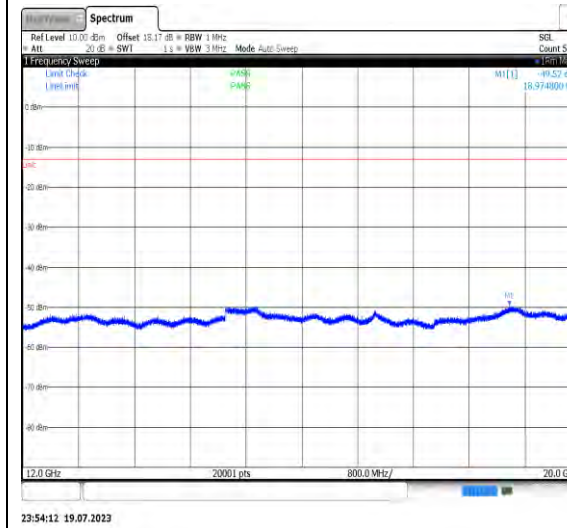
23:53:50 19.07.2023

1-N71-PC3-15-15-L-1-N/A-DFT-PI2BPSK-
Edge_1RB_Left-1@0-1000-3000-Ant1-
1326.80--35.92--13-PASS



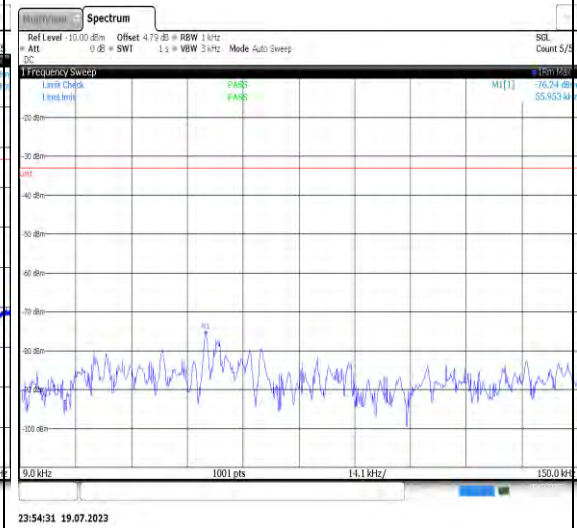
23:54:01 19.07.2023

1-N71-PC3-15-15-L-1-N/A-DFT-PI2BPSK-
Edge_1RB_Left-1@0-3000-12000-Ant1-
7022.55--43.58--13-PASS



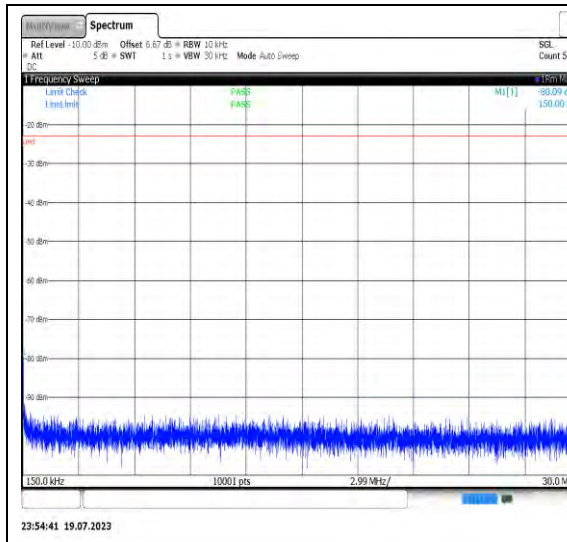
23:54:12 19.07.2023

1-N71-PC3-15-15-L-1-N/A-DFT-PI2BPSK-
Edge_1RB_Left-1@0-12000-20000-Ant1-
18974.80--49.52--13-PASS

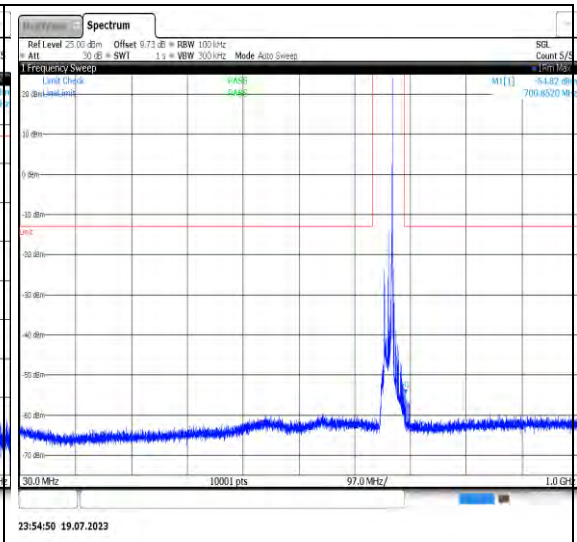


23:54:31 19.07.2023

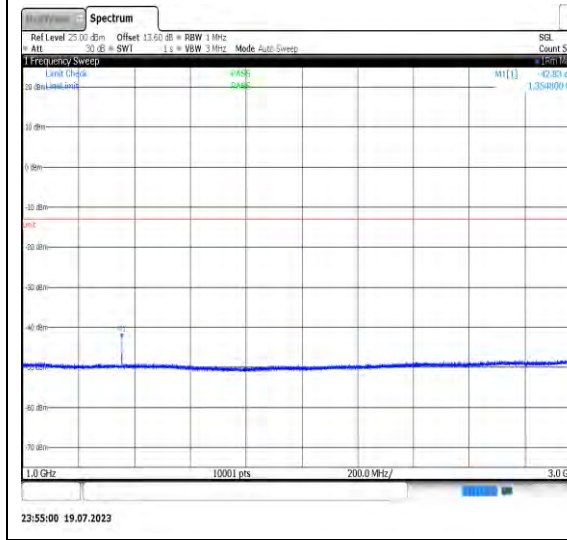
1-N71-PC3-15-15-L-2-N/A-DFT-PI2BPSK-
Edge_1RB_Right-1@78-0.009-0.15-Ant1-
0.06--76.24--33-PASS



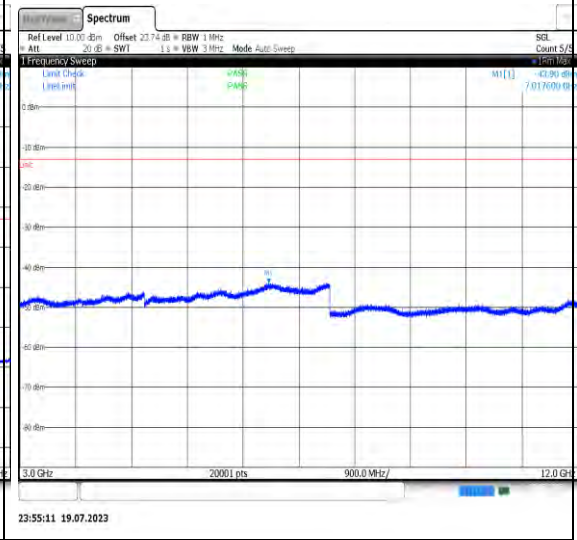
1-N71-PC3-15-15-L-2-N/A-DFT-PI2BPSK-Edge_1RB_Right-1@78-0.15-30-Ant1-0.15--80.09--23-PASS



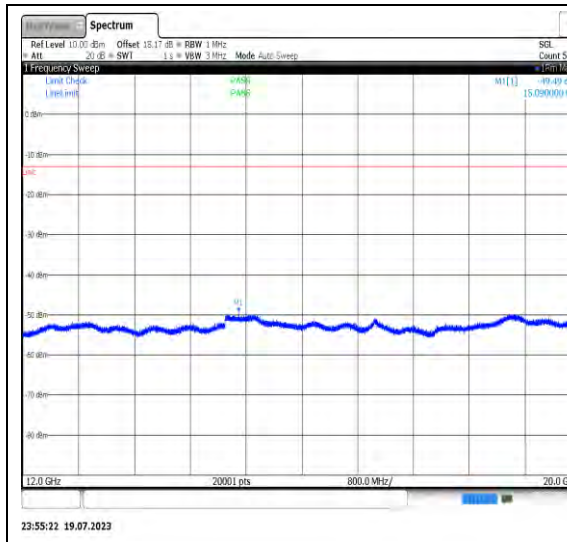
1-N71-PC3-15-15-L-2-N/A-DFT-PI2BPSK-Edge_1RB_Right-1@78-30-1000-Ant1-700.85--54.82--13-PASS



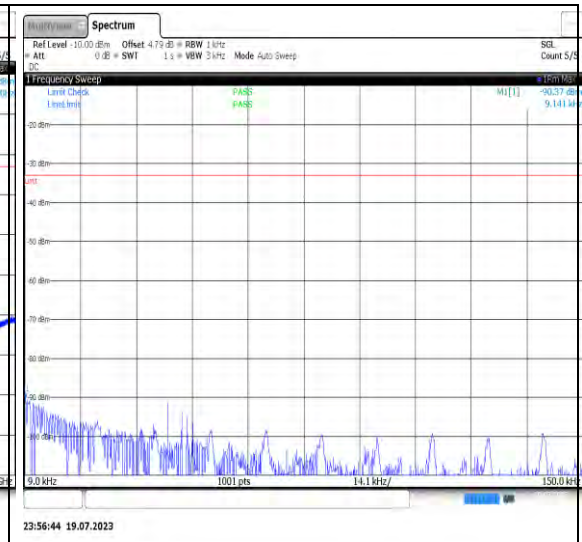
1-N71-PC3-15-15-L-2-N/A-DFT-PI2BPSK-Edge_1RB_Right-1@78-1000-3000-Ant1-1354.80--42.83--13-PASS



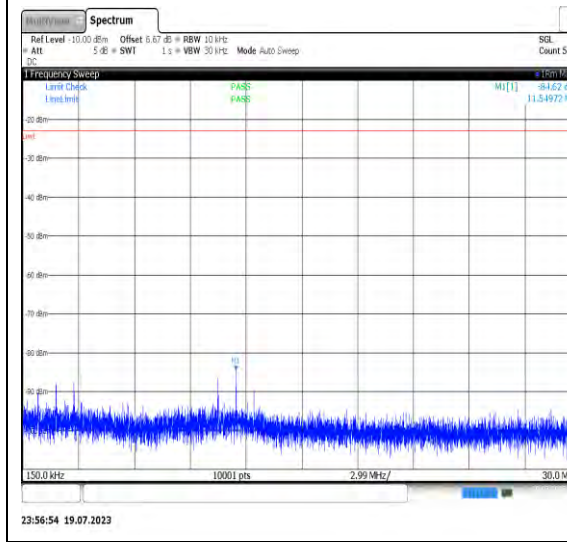
1-N71-PC3-15-15-L-2-N/A-DFT-PI2BPSK-Edge_1RB_Right-1@78-3000-12000-Ant1-7017.60--43.90--13-PASS



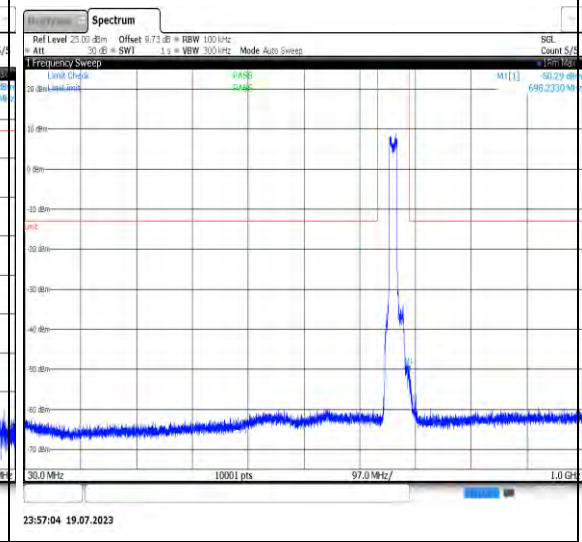
1-N71-PC3-15-15-L-2-N/A-DFT-PI2BPSK-Edge_1RB_Right-1@78-12000-20000-Ant1-15090.00--49.49--13-PASS



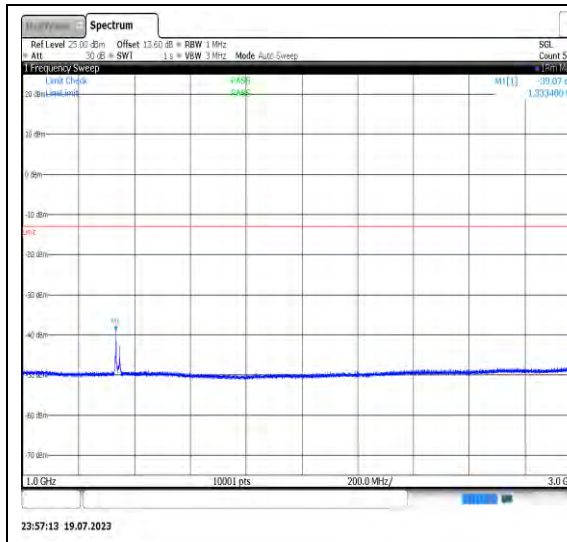
1-N71-PC3-15-15-L-3-N/A-DFT-PI2BPSK-Outer_Full-75@0-0.009-0.15-Ant1-0.01--90.37--33-PASS



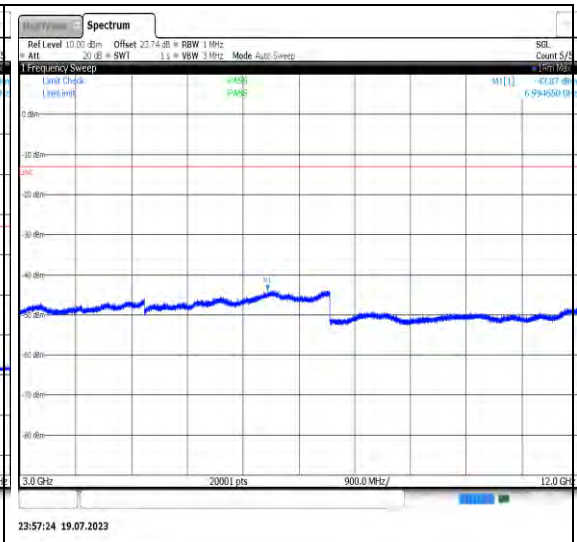
1-N71-PC3-15-15-L-3-N/A-DFT-PI2BPSK-Outer_Full-75@0-0.15-30-Ant1-11.55--84.62--23-PASS



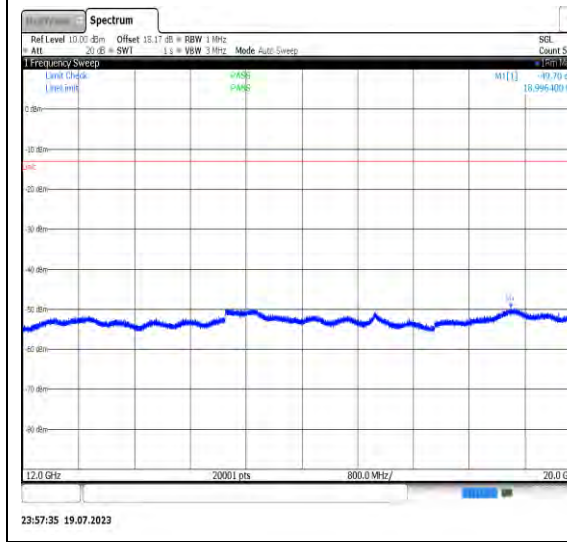
1-N71-PC3-15-15-L-3-N/A-DFT-PI2BPSK-Outer_Full-75@0-30-1000-Ant1-698.23--50.29--13-PASS



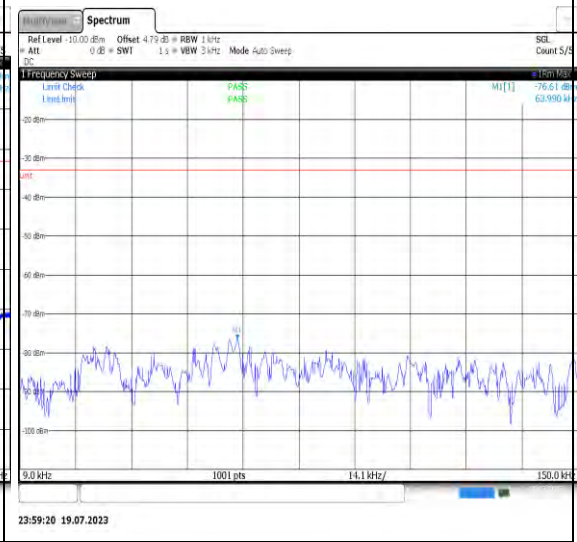
1-N71-PC3-15-15-L-3-N/A-DFT-PI2BPSK-Outer_Full-75@0-1000-3000-Ant1-1333.40--39.07--13-PASS



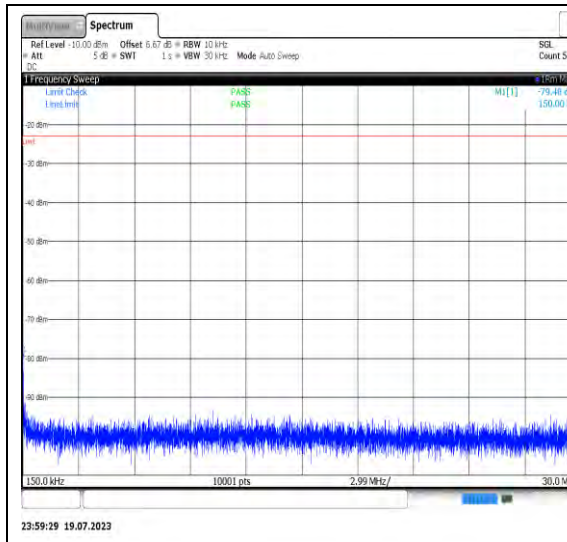
1-N71-PC3-15-15-L-3-N/A-DFT-PI2BPSK-Outer_Full-75@0-3000-12000-Ant1-6994.65--43.87--13-PASS



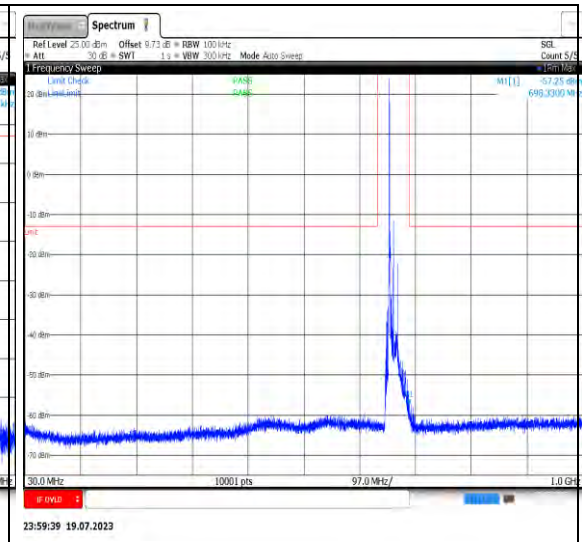
1-N71-PC3-15-15-L-3-N/A-DFT-PI2BPSK-Outer_Full-75@0-12000-20000-Ant1-18996.40--49.70--13-PASS



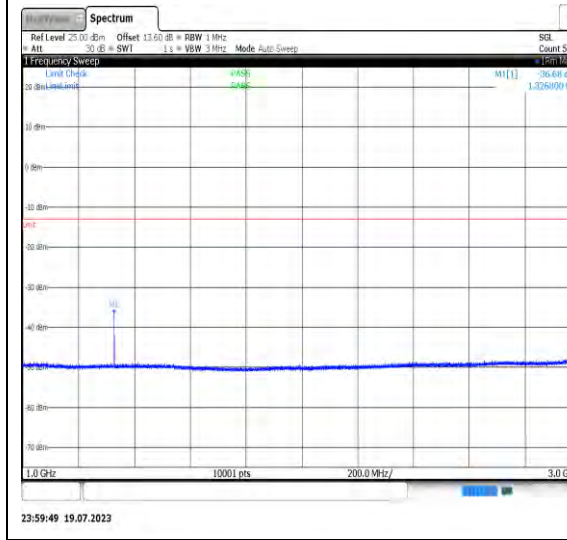
1-N71-PC3-15-15-L-4-N/A-DFT-QPSK-Edge_1RB_Left-1@0-0.009-0.15-Ant1-0.06--76.61--33-PASS



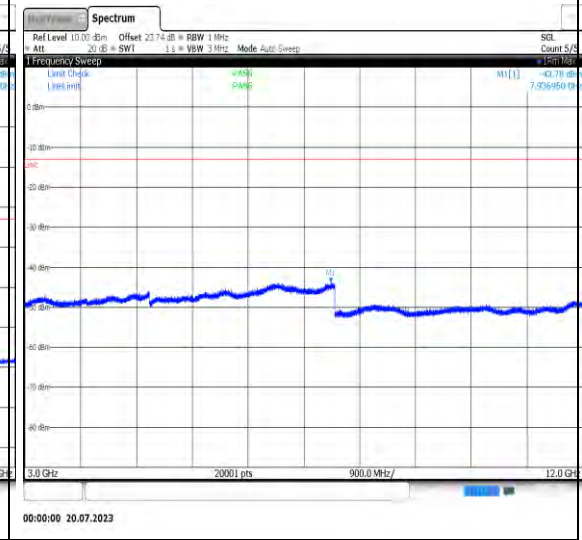
1-N71-PC3-15-15-L-4-N/A-DFT-QPSK-Edge_1RB_Left-1@0-0.15-30-Ant1-0.15--79.48--23-PASS



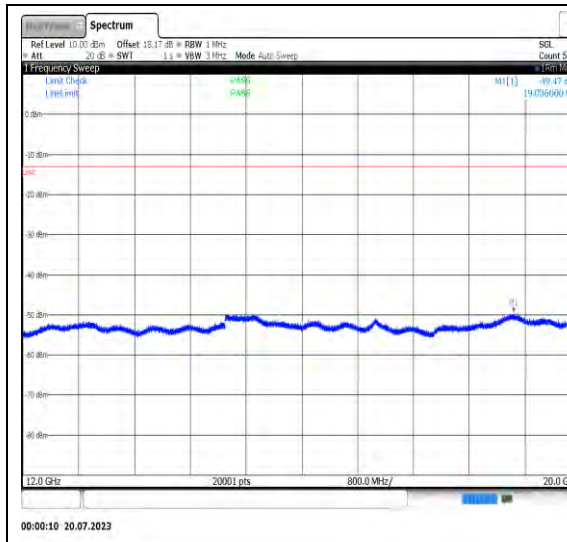
1-N71-PC3-15-15-L-4-N/A-DFT-QPSK-Edge_1RB_Left-1@0-30-1000-Ant1-698.33--57.25--13-PASS



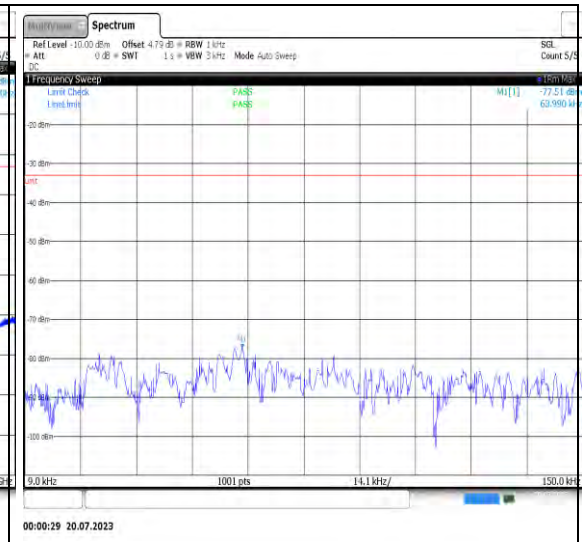
1-N71-PC3-15-15-L-4-N/A-DFT-QPSK-Edge_1RB_Left-1@0-1000-3000-Ant1-1326.80--36.68--13-PASS



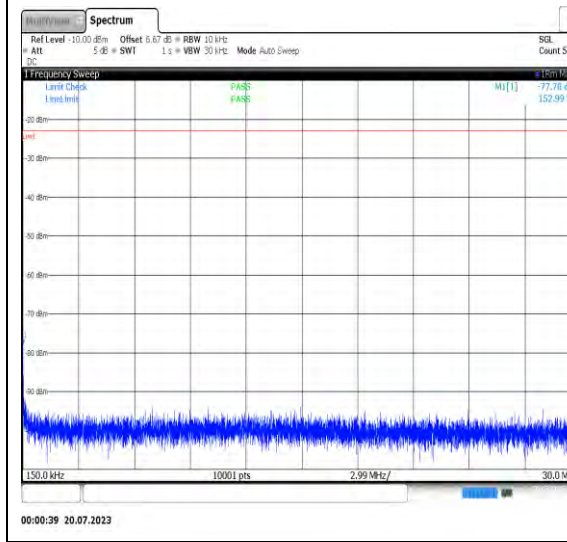
1-N71-PC3-15-15-L-4-N/A-DFT-QPSK-Edge_1RB_Left-1@0-3000-12000-Ant1-7936.95--43.78--13-PASS



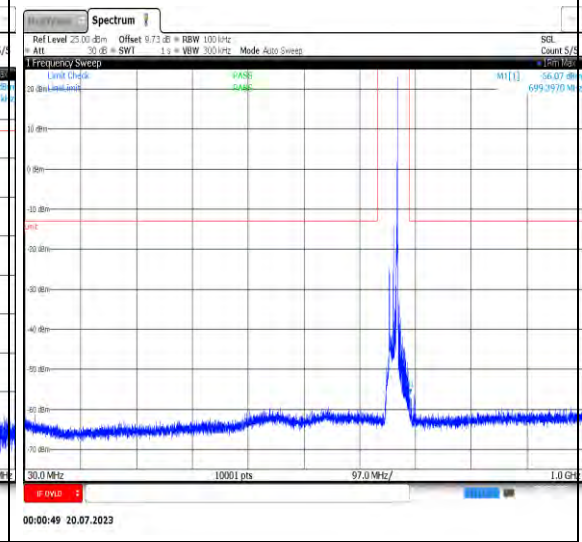
1-N71-PC3-15-15-L-4-N/A-DFT-QPSK-
Edge_1RB_Left-1@0-12000-20000-Ant1-
19036.00--49.47--13-PASS



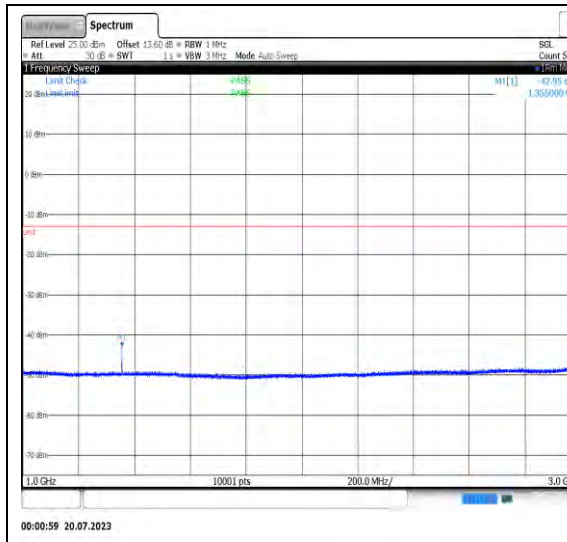
1-N71-PC3-15-15-L-5-N/A-DFT-QPSK-
Edge_1RB_Right-1@78-0.009-0.15-Ant1-
0.06--77.51--33-PASS



1-N71-PC3-15-15-L-5-N/A-DFT-QPSK-
Edge_1RB_Right-1@78-0.15-30-Ant1-0.15--
77.78--23-PASS

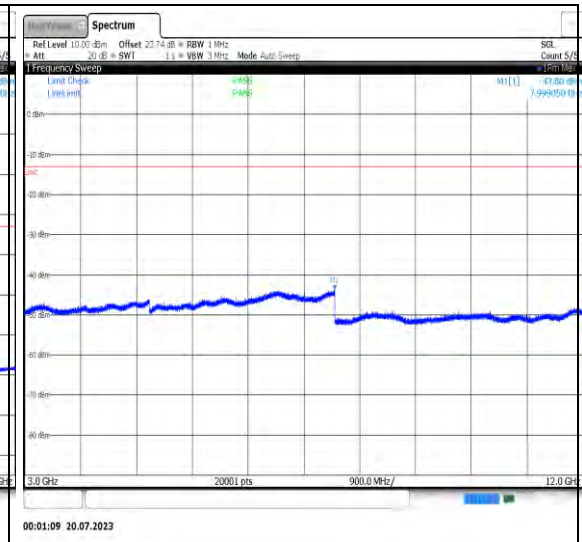


1-N71-PC3-15-15-L-5-N/A-DFT-QPSK-
Edge_1RB_Right-1@78-30-1000-Ant1-
699.40--56.07--13-PASS



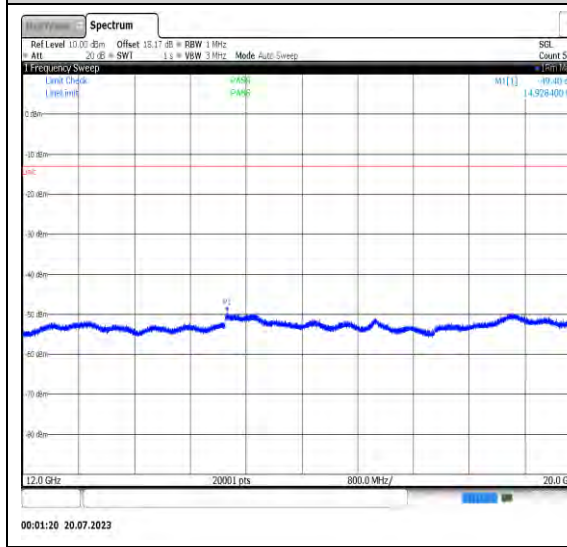
00:00:59 20.07.2023

1-N71-PC3-15-15-L-5-N/A-DFT-QPSK-Edge_1RB_Right-1@78-1000-3000-Ant1-1355.00--42.95--13-PASS



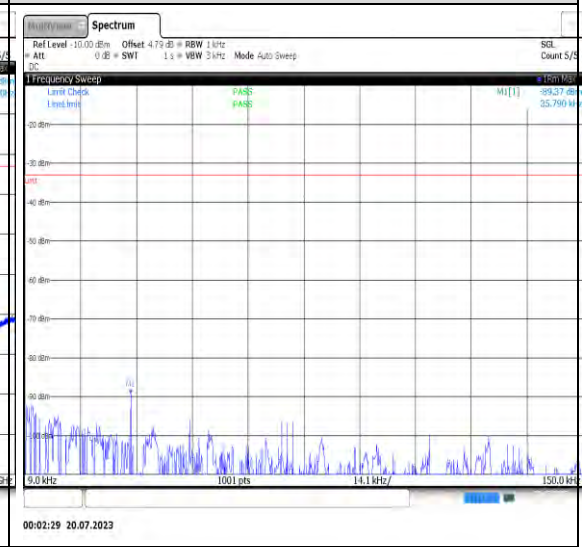
00:01:09 20.07.2023

1-N71-PC3-15-15-L-5-N/A-DFT-QPSK-Edge_1RB_Right-1@78-3000-12000-Ant1-7999.05--43.80--13-PASS



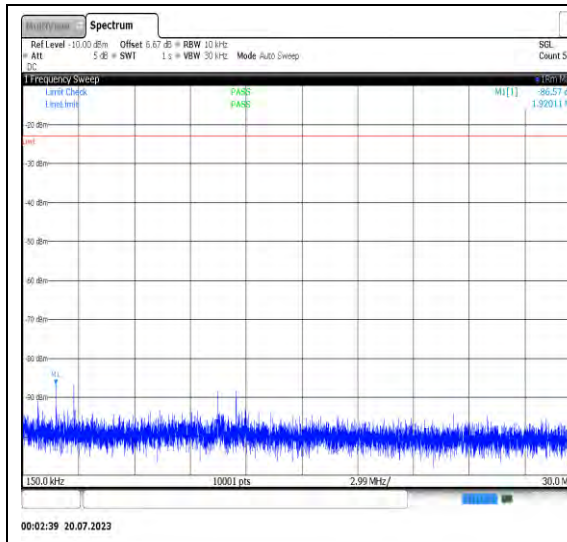
00:01:20 20.07.2023

1-N71-PC3-15-15-L-5-N/A-DFT-QPSK-Edge_1RB_Right-1@78-12000-20000-Ant1-14928.40--49.40--13-PASS

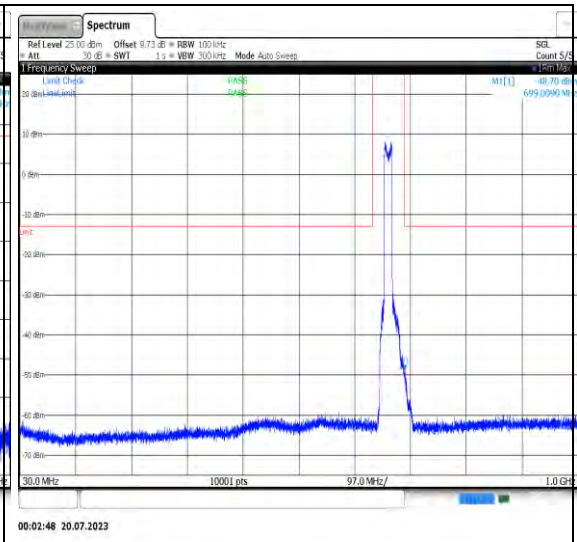


00:02:29 20.07.2023

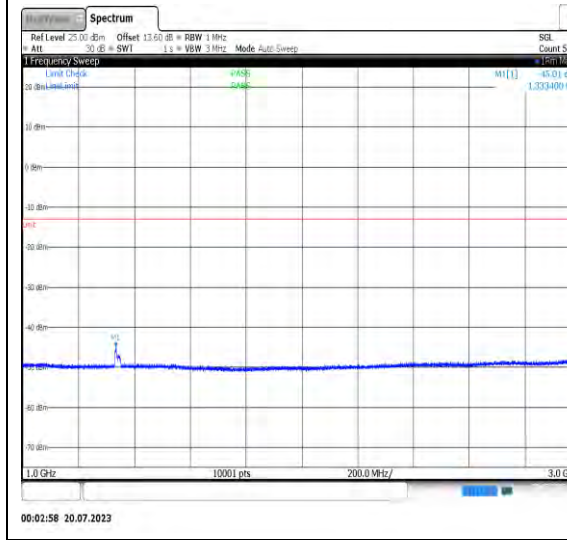
1-N71-PC3-15-15-L-6-N/A-DFT-QPSK-Outer_Full-75@0-0.009-0.15-Ant1-0.04--89.37--33-PASS



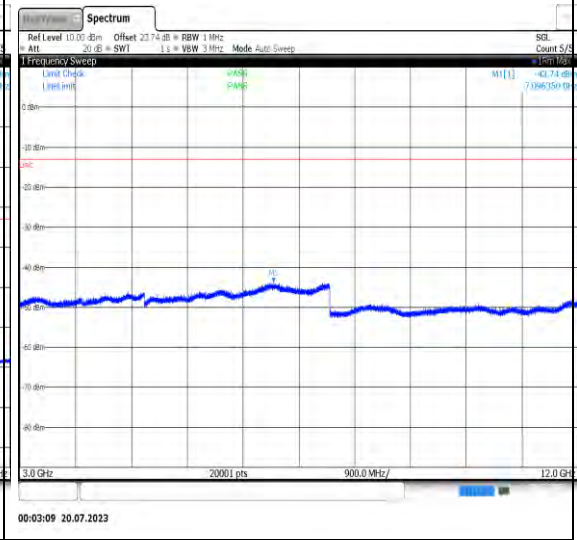
1-N71-PC3-15-15-L-6-N/A-DFT-QPSK-Outer_Full-75@0-0.15-30-Ant1-1.92--86.57--23-PASS



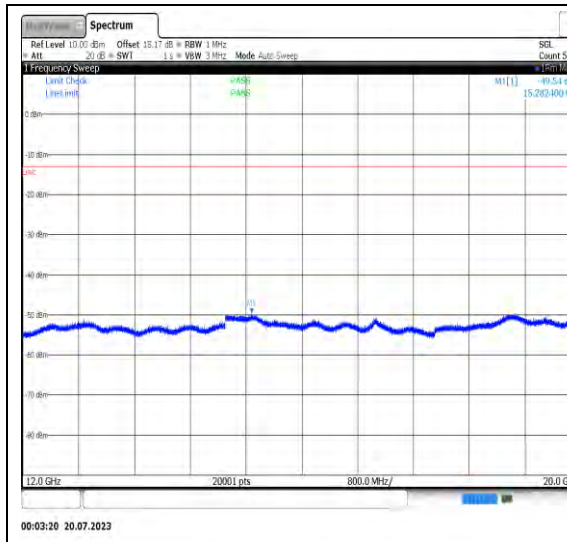
1-N71-PC3-15-15-L-6-N/A-DFT-QPSK-Outer_Full-75@0-30-1000-Ant1-699.01--48.70--13-PASS



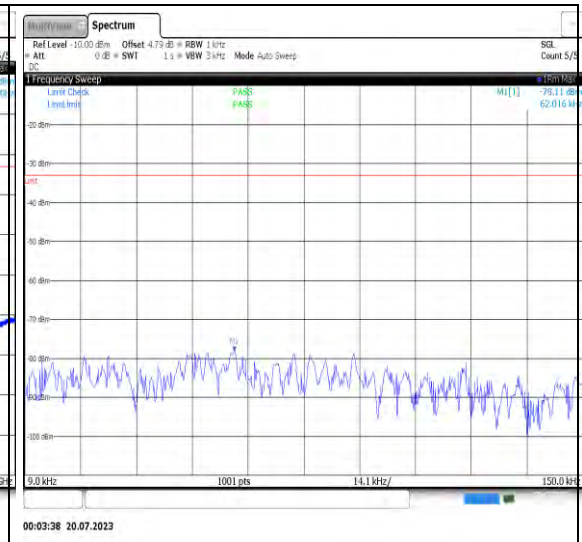
1-N71-PC3-15-15-L-6-N/A-DFT-QPSK-Outer_Full-75@0-1000-3000-Ant1-1333.40--45.01--13-PASS



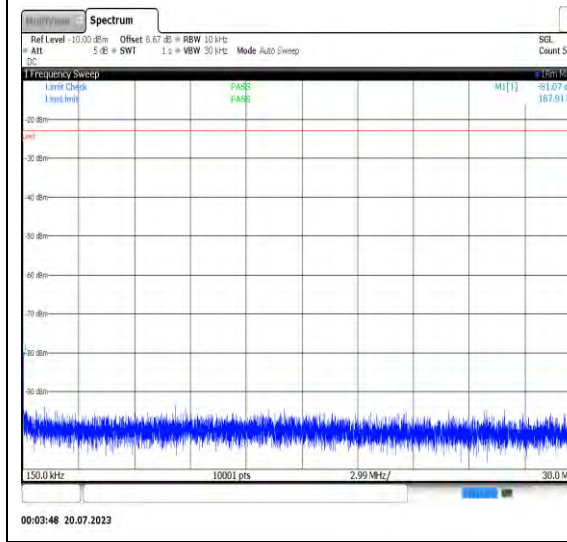
1-N71-PC3-15-15-L-6-N/A-DFT-QPSK-Outer_Full-75@0-3000-12000-Ant1-7096.35--43.74--13-PASS



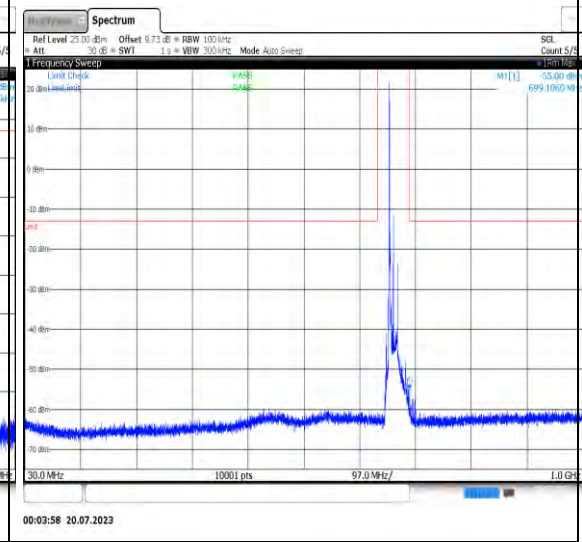
1-N71-PC3-15-15-L-6-N/A-DFT-QPSK-
Outer_Full-75@0-12000-20000-Ant1-
15282.40--49.54--13-PASS



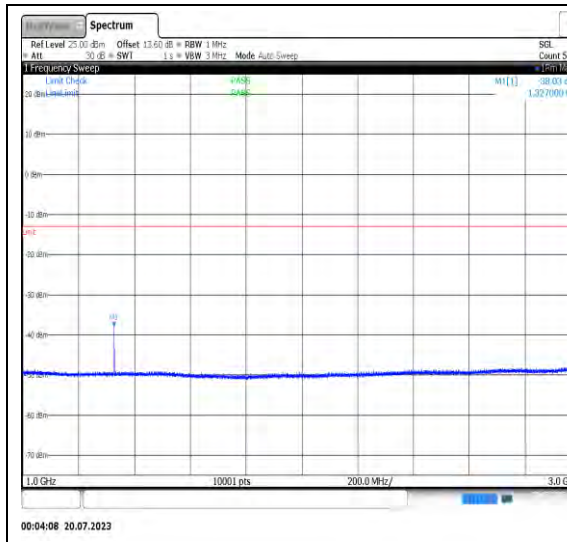
1-N71-PC3-15-15-L-7-N/A-DFT-16QAM-
Edge_1RB_Left-1@0-0.009-0.15-Ant1-0.06--
78.11--33-PASS



1-N71-PC3-15-15-L-7-N/A-DFT-16QAM-
Edge_1RB_Left-1@0-0.15-30-Ant1-0.17--
81.07--23-PASS

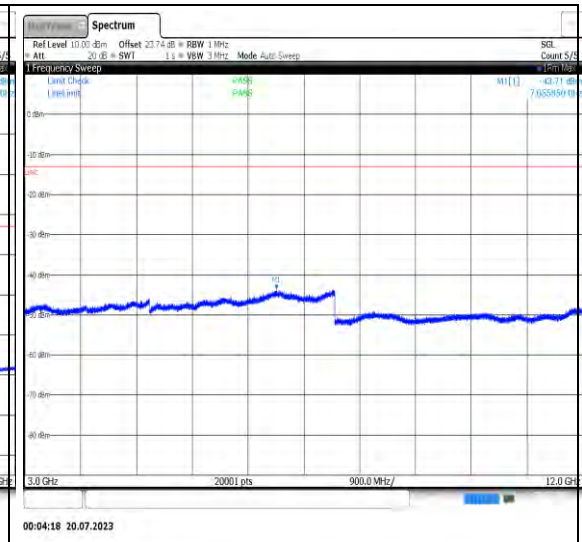


1-N71-PC3-15-15-L-7-N/A-DFT-16QAM-
Edge_1RB_Left-1@0-30-1000-Ant1-699.11--
55.00--13-PASS



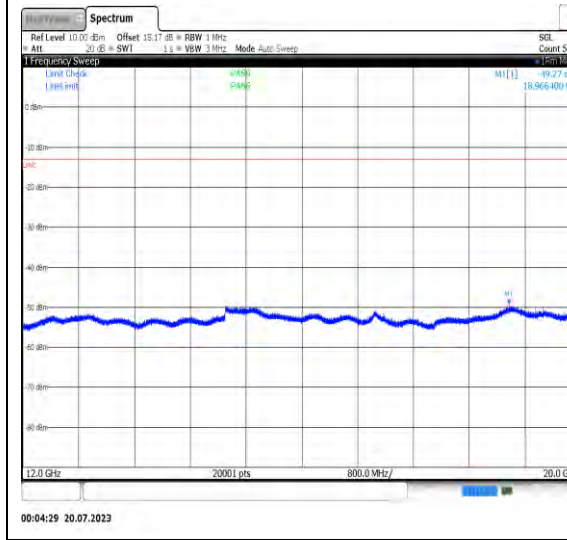
00:04:08 20.07.2023

1-N71-PC3-15-15-L-7-N/A-DFT-16QAM-Edge_1RB_Left-1@0-1000-3000-Ant1-1327.00--38.03--13-PASS



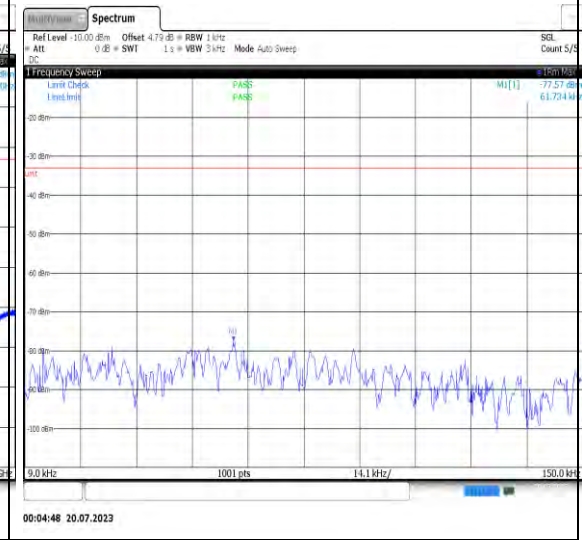
00:04:18 20.07.2023

1-N71-PC3-15-15-L-7-N/A-DFT-16QAM-Edge_1RB_Left-1@0-3000-12000-Ant1-7055.85--43.71--13-PASS



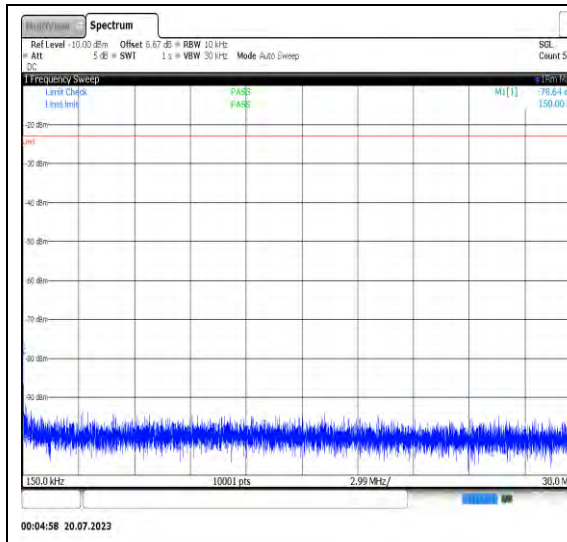
00:04:29 20.07.2023

1-N71-PC3-15-15-L-7-N/A-DFT-16QAM-Edge_1RB_Left-1@0-12000-20000-Ant1-18966.40--49.27--13-PASS

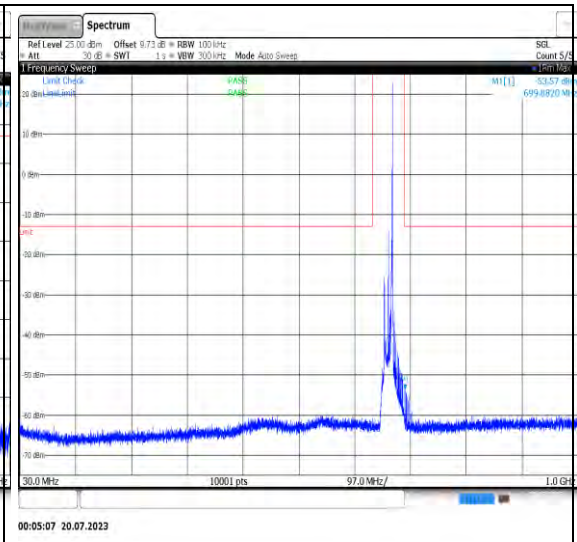


00:04:48 20.07.2023

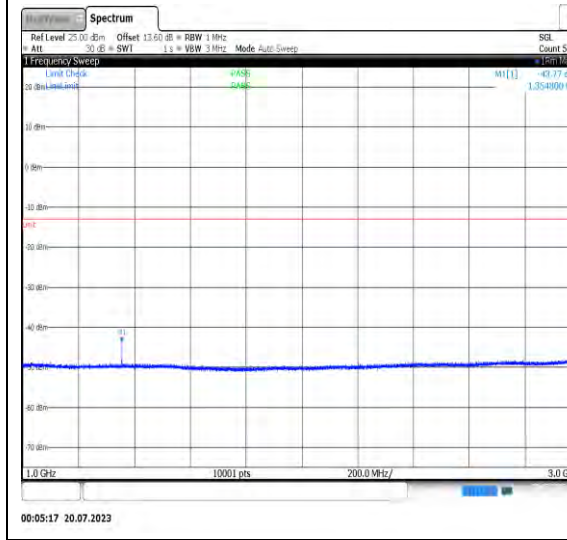
1-N71-PC3-15-15-L-8-N/A-DFT-16QAM-Edge_1RB_Right-1@78-0.009-0.15-Ant1-0.06--77.57--33-PASS



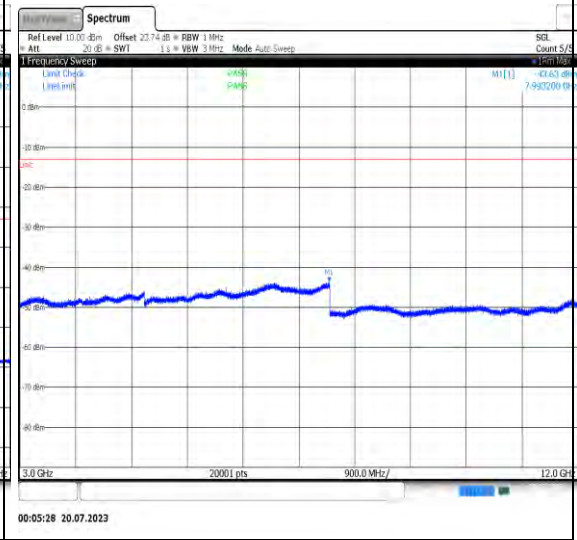
1-N71-PC3-15-15-L-8-N/A-DFT-16QAM-Edge_1RB_Right-1@78-0.15-30-Ant1-0.15--78.64--23-PASS



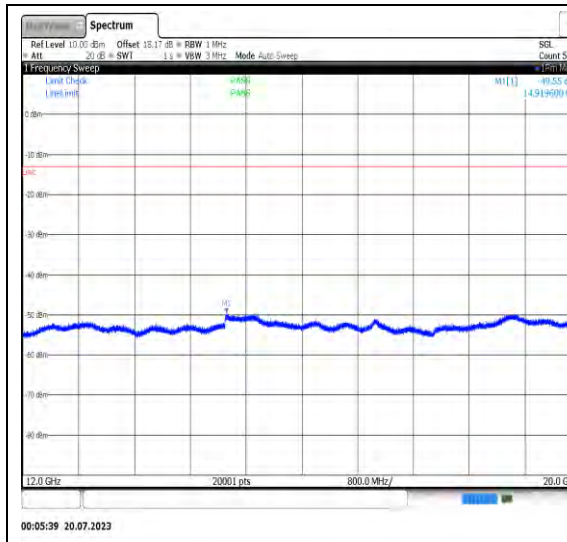
1-N71-PC3-15-15-L-8-N/A-DFT-16QAM-Edge_1RB_Right-1@78-30-1000-Ant1-699.88--53.57--13-PASS



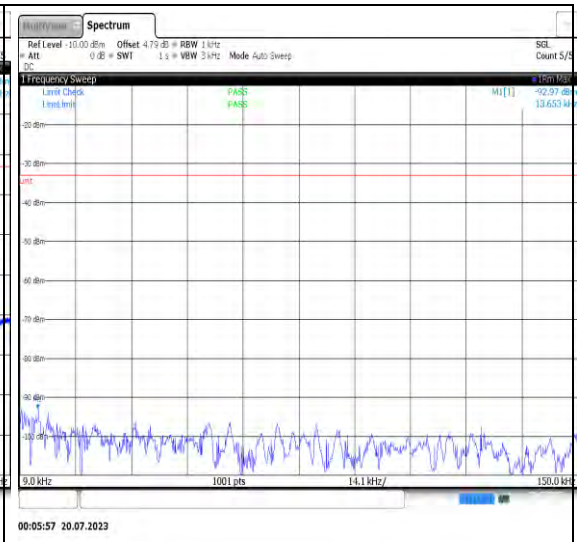
1-N71-PC3-15-15-L-8-N/A-DFT-16QAM-Edge_1RB_Right-1@78-1000-3000-Ant1-1354.80--43.77--13-PASS



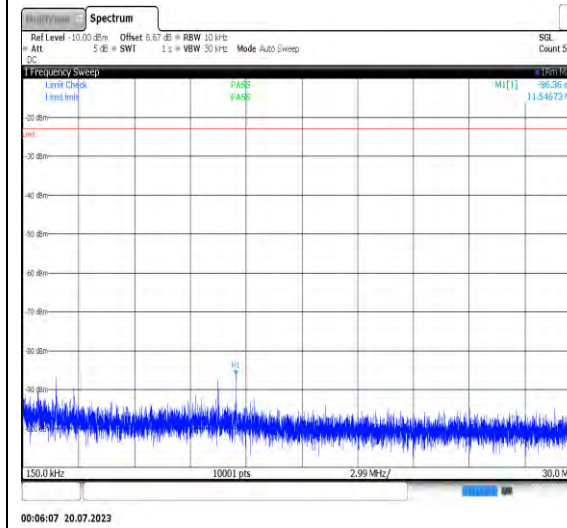
1-N71-PC3-15-15-L-8-N/A-DFT-16QAM-Edge_1RB_Right-1@78-3000-12000-Ant1-7993.20--43.63--13-PASS



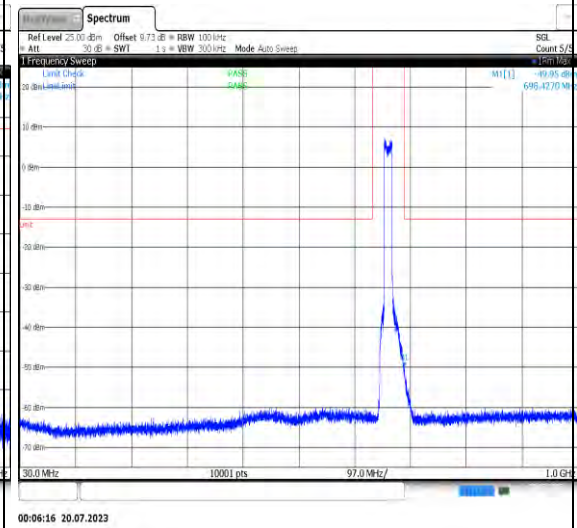
1-N71-PC3-15-15-L-8-N/A-DFT-16QAM-Edge_1RB_Right-1@78-12000-20000-Ant1-14919.60--49.55--13-PASS



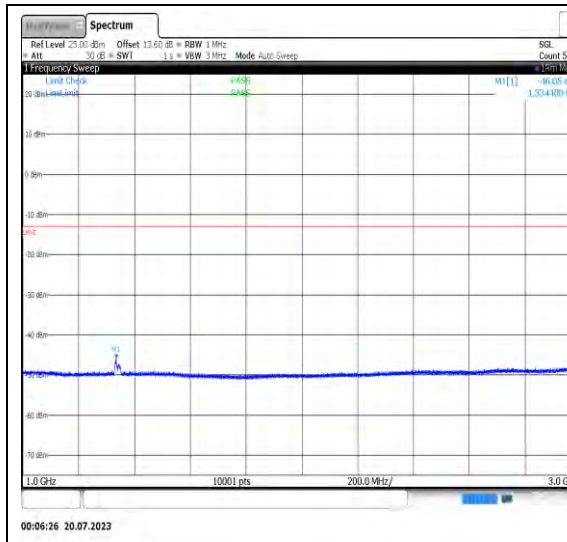
1-N71-PC3-15-15-L-9-N/A-DFT-16QAM-Outer_Full-75@0-0.009-0.15-Ant1-0.01--92.97--33-PASS



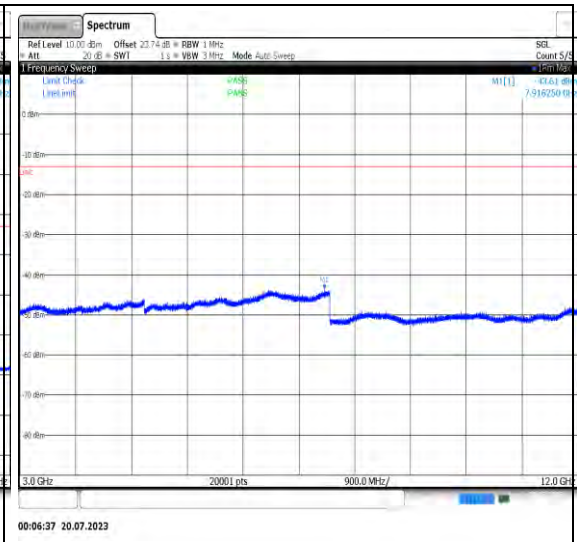
1-N71-PC3-15-15-L-9-N/A-DFT-16QAM-Outer_Full-75@0-0.15-30-Ant1-11.55--86.36--23-PASS



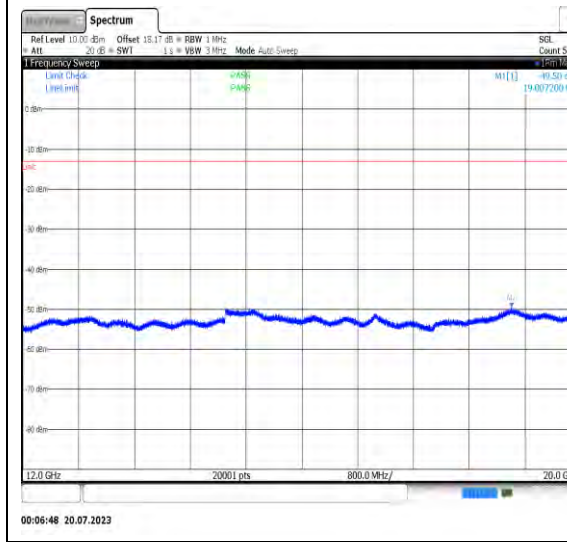
1-N71-PC3-15-15-L-9-N/A-DFT-16QAM-Outer_Full-75@0-30-1000-Ant1-698.43--49.95--13-PASS



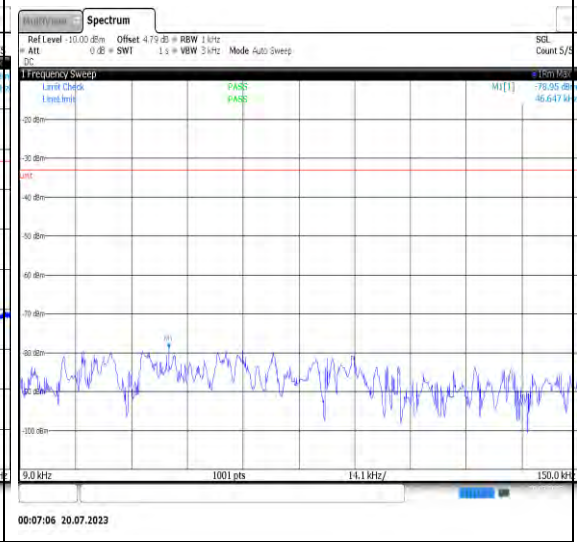
1-N71-PC3-15-15-L-9-N/A-DFT-16QAM-Outer_Full-75@0-1000-3000-Ant1-1334.40--46.05--13-PASS



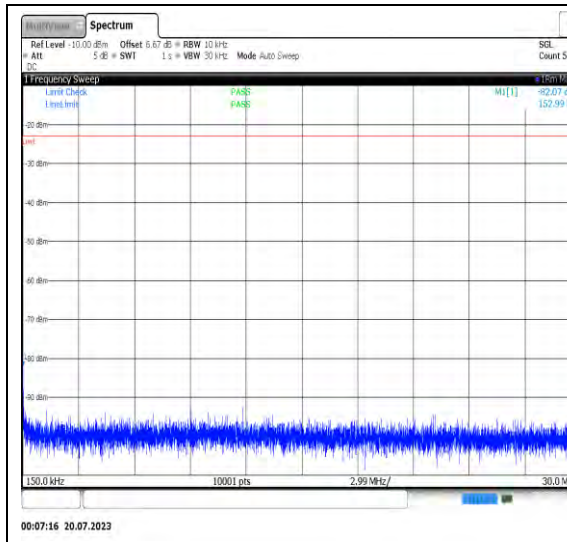
1-N71-PC3-15-15-L-9-N/A-DFT-16QAM-Outer_Full-75@0-3000-12000-Ant1-7916.25--43.61--13-PASS



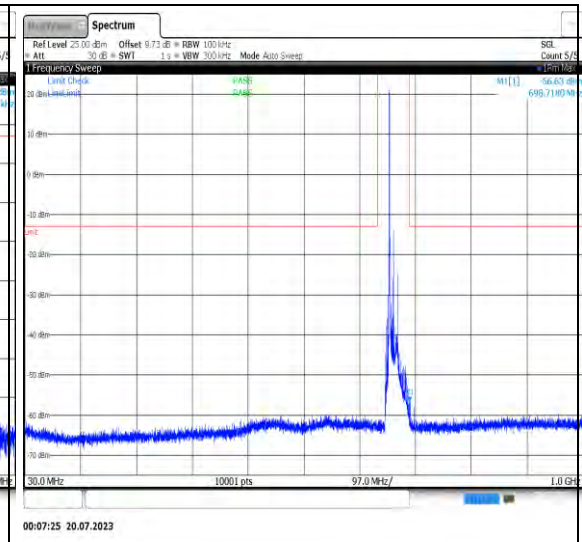
1-N71-PC3-15-15-L-9-N/A-DFT-16QAM-Outer_Full-75@0-12000-20000-Ant1-19007.20--49.50--13-PASS



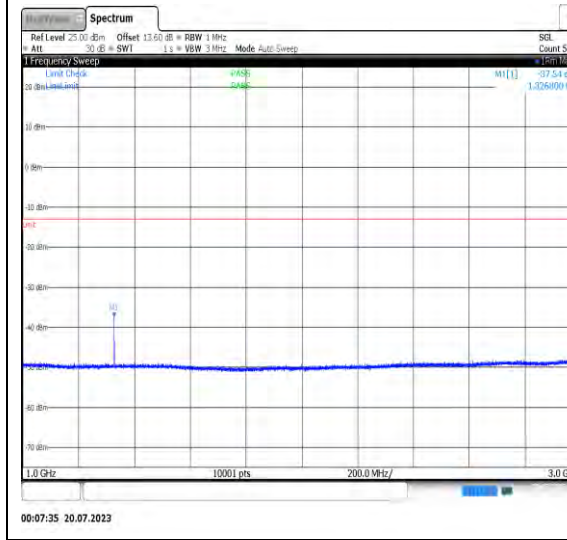
1-N71-PC3-15-15-L-10-N/A-DFT-64QAM-Edge_1RB_Left-1@0-0.009-0.15-Ant1-0.05--78.95--33-PASS



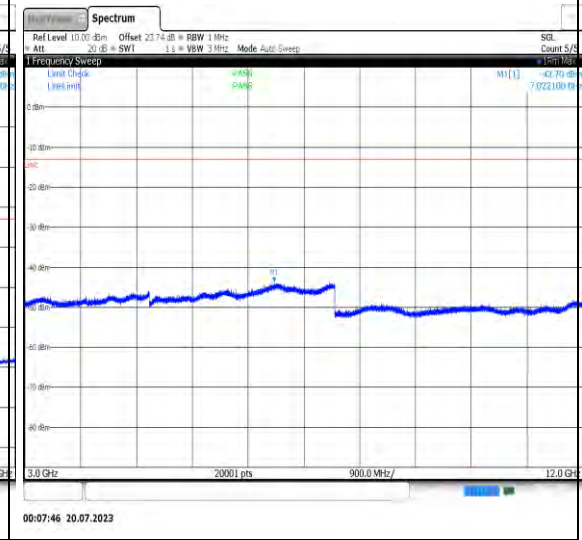
1-N71-PC3-15-15-L-10-N/A-DFT-64QAM-Edge_1RB_Left-1@0-0.15-30-Ant1-0.15--82.07--23-PASS



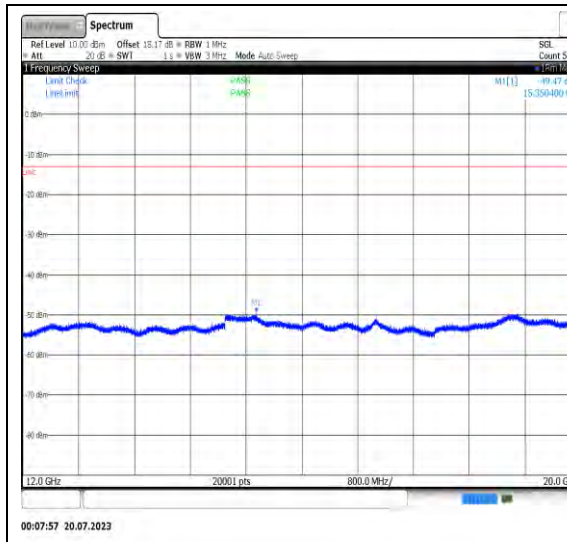
1-N71-PC3-15-15-L-10-N/A-DFT-64QAM-Edge_1RB_Left-1@0-30-1000-Ant1-698.72--56.63--13-PASS



1-N71-PC3-15-15-L-10-N/A-DFT-64QAM-Edge_1RB_Left-1@0-1000-3000-Ant1-1326.80--37.54--13-PASS

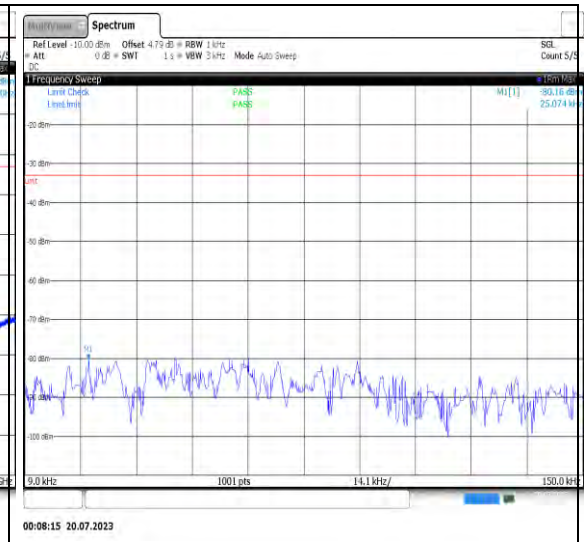


1-N71-PC3-15-15-L-10-N/A-DFT-64QAM-Edge_1RB_Left-1@0-3000-12000-Ant1-7022.10--43.70--13-PASS



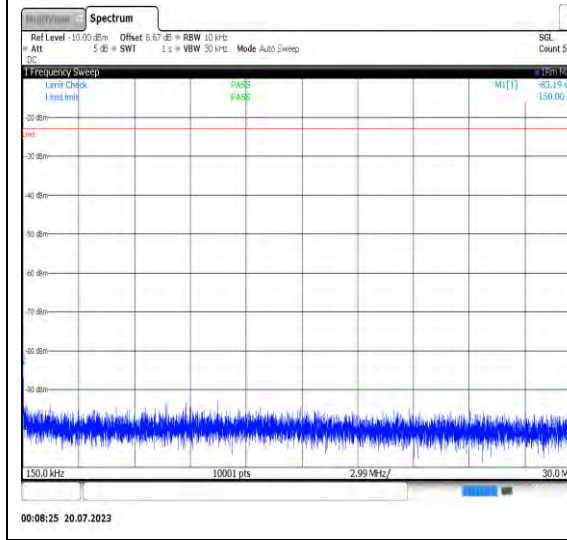
00:07:57 20.07.2023

1-N71-PC3-15-15-L-10-N/A-DFT-64QAM-Edge_1RB_Left-1@0-12000-20000-Ant1-15350.40--49.47--13-PASS



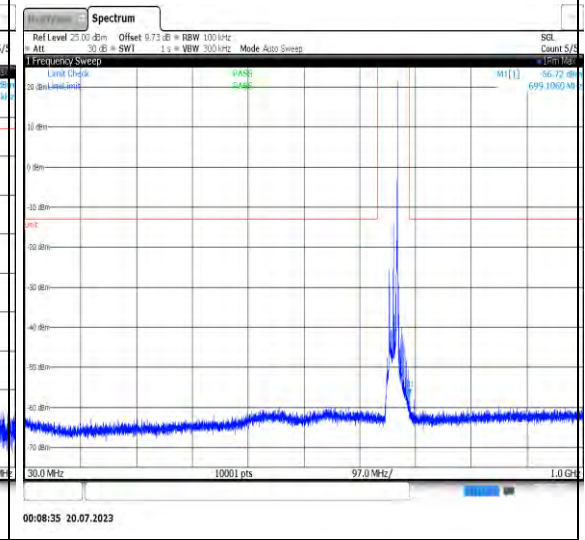
00:08:15 20.07.2023

1-N71-PC3-15-15-L-11-N/A-DFT-64QAM-Edge_1RB_Right-1@78-0.009-0.15-Ant1-0.03--80.16--33-PASS



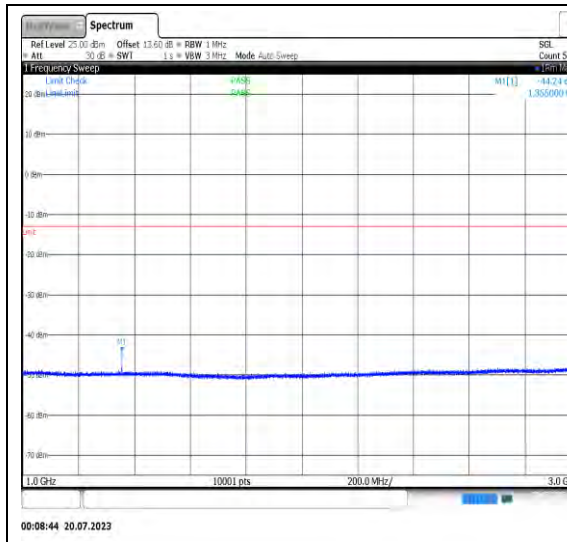
00:08:25 20.07.2023

1-N71-PC3-15-15-L-11-N/A-DFT-64QAM-Edge_1RB_Right-1@78-0.15-30-Ant1-0.15--83.19--23-PASS

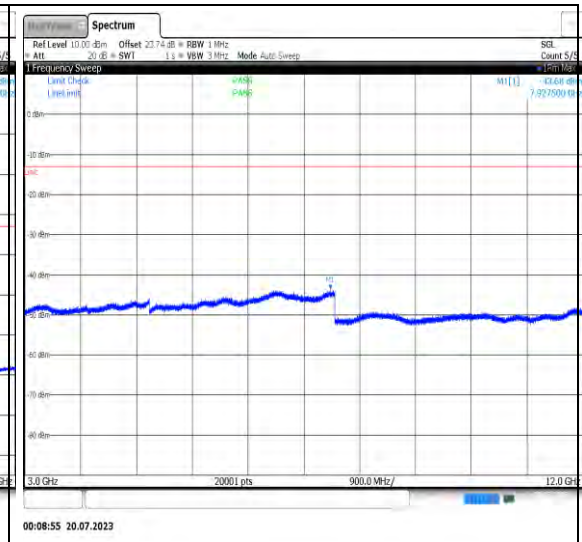


00:08:35 20.07.2023

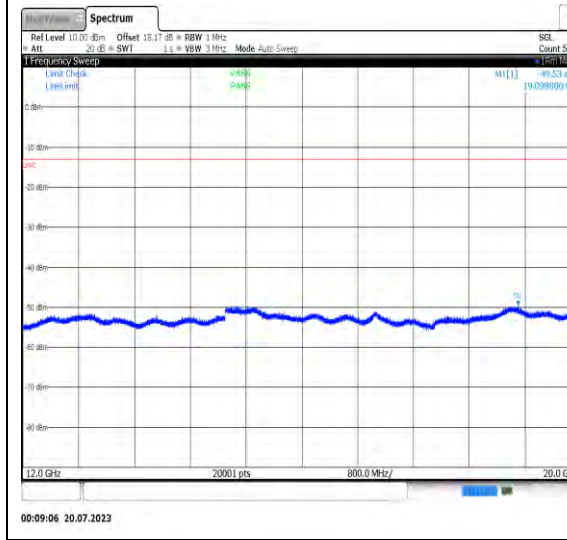
1-N71-PC3-15-15-L-11-N/A-DFT-64QAM-Edge_1RB_Right-1@78-30-1000-Ant1-699.11--56.72--13-PASS



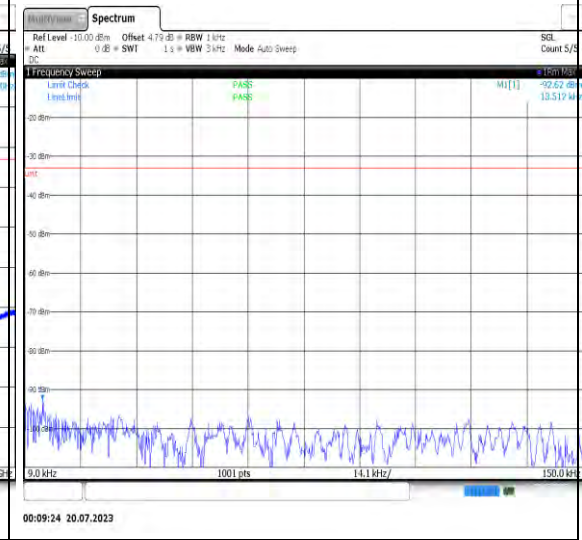
00:08:44 20.07.2023
 1-N71-PC3-15-15-L-11-N/A-DFT-64QAM-Edge_1RB_Right-1@78-1000-3000-Ant1-1355.00--44.24--13-PASS



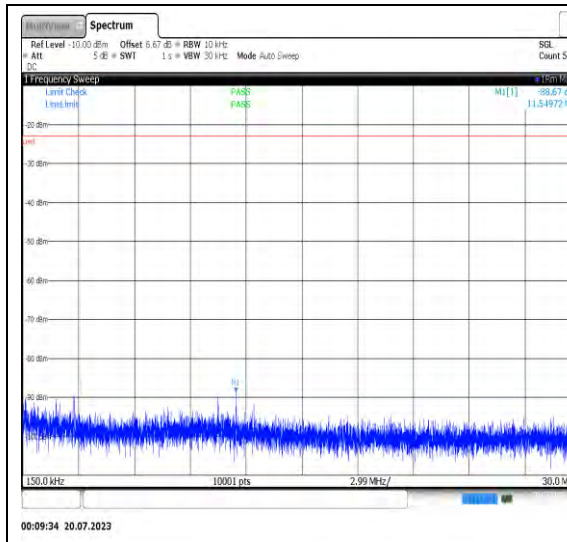
00:08:55 20.07.2023
 1-N71-PC3-15-15-L-11-N/A-DFT-64QAM-Edge_1RB_Right-1@78-3000-12000-Ant1-7927.50--43.68--13-PASS



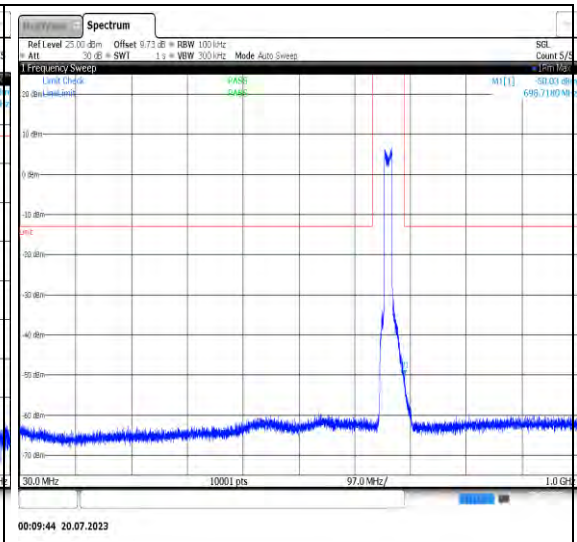
00:09:06 20.07.2023
 1-N71-PC3-15-15-L-11-N/A-DFT-64QAM-Edge_1RB_Right-1@78-12000-20000-Ant1-19098.80--49.53--13-PASS



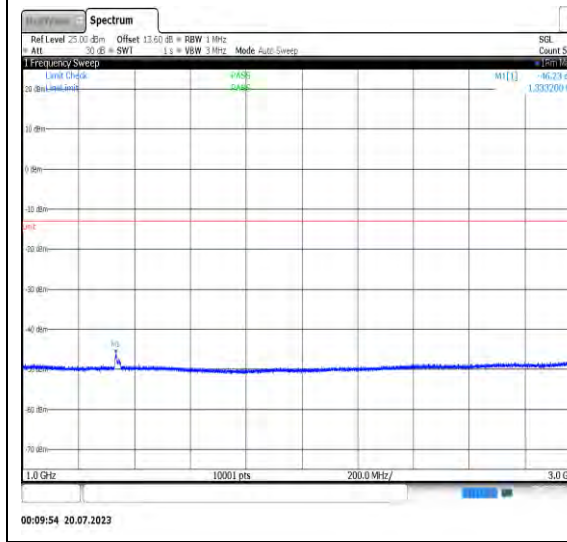
00:09:24 20.07.2023
 1-N71-PC3-15-15-L-12-N/A-DFT-64QAM-Outer_Full-75@0-0.009-0.15-Ant1-0.01--92.62--33-PASS



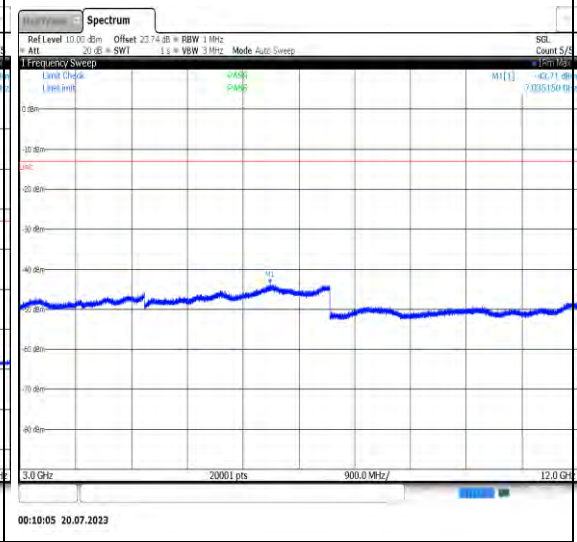
1-N71-PC3-15-15-L-12-N/A-DFT-64QAM-
Outer_Full-75@0-0.15-30-Ant1-11.55--88.67-
-23-PASS



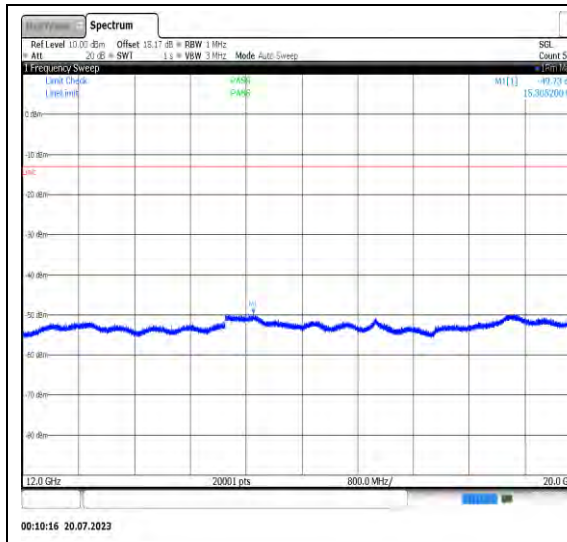
1-N71-PC3-15-15-L-12-N/A-DFT-64QAM-
Outer_Full-75@0-30-1000-Ant1-698.72--
50.03--13-PASS



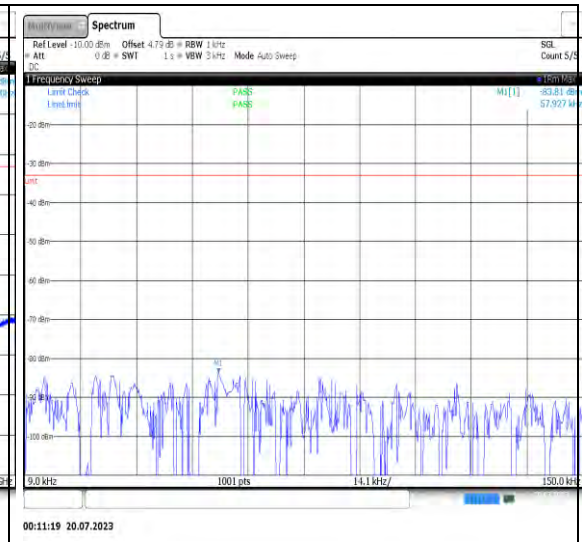
1-N71-PC3-15-15-L-12-N/A-DFT-64QAM-
Outer_Full-75@0-1000-3000-Ant1-1333.20--
46.23--13-PASS



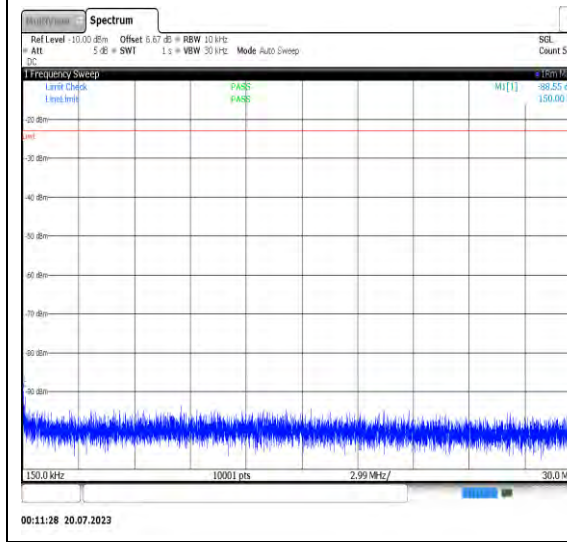
1-N71-PC3-15-15-L-12-N/A-DFT-64QAM-
Outer_Full-75@0-3000-12000-Ant1-7035.15-
-43.71--13-PASS



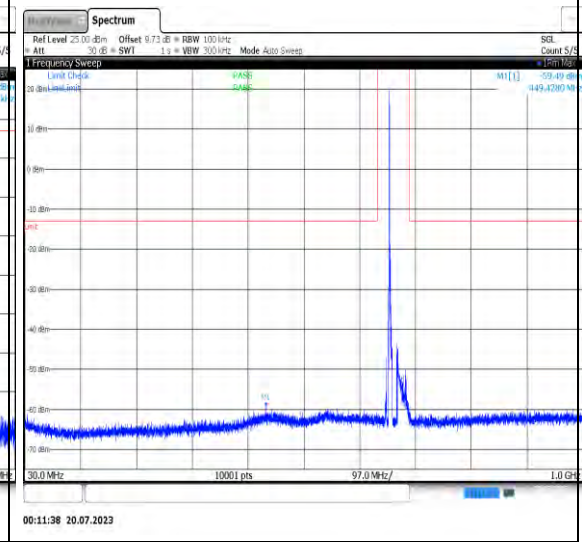
1-N71-PC3-15-15-L-12-N/A-DFT-64QAM-Outer_Full-75@0-12000-20000-Ant1-15305.20--49.73--13-PASS



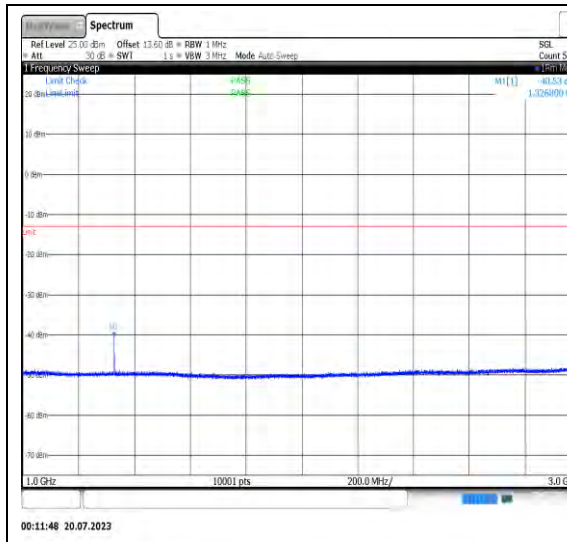
1-N71-PC3-15-15-L-13-N/A-DFT-256QAM-Edge_1RB_Left-1@0-0.009-0.15-Ant1-0.06--83.81--33-PASS



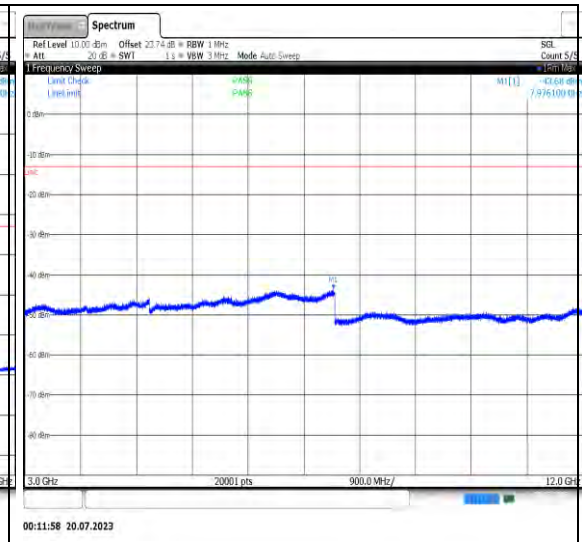
1-N71-PC3-15-15-L-13-N/A-DFT-256QAM-Edge_1RB_Left-1@0-0.15-30-Ant1-0.15--88.55--23-PASS



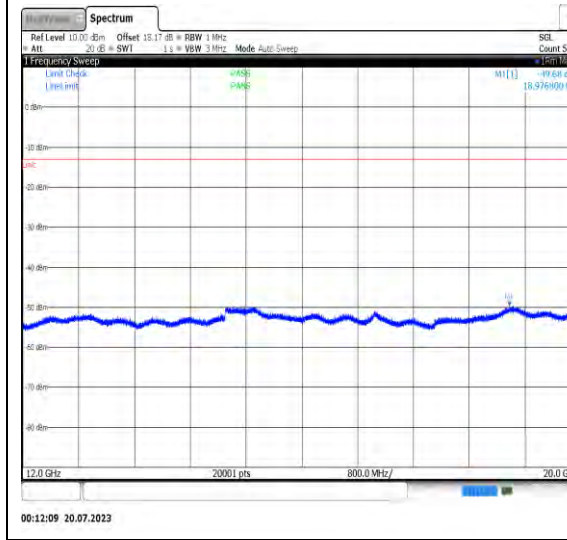
1-N71-PC3-15-15-L-13-N/A-DFT-256QAM-Edge_1RB_Left-1@0-30-1000-Ant1-449.43--59.49--13-PASS



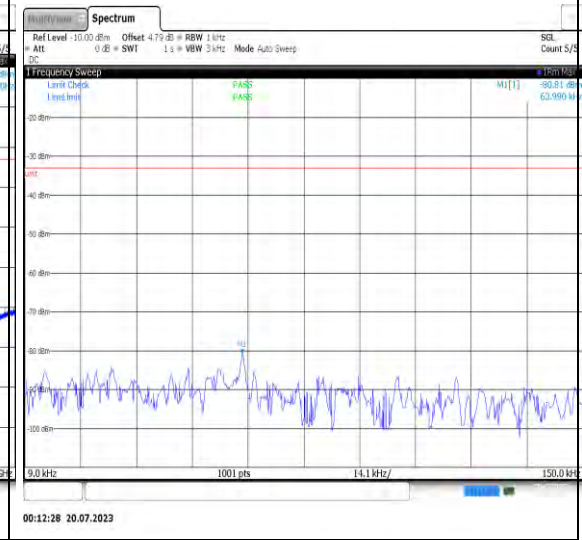
1-N71-PC3-15-15-L-13-N/A-DFT-256QAM-Edge_1RB_Left-1@0-1000-3000-Ant1-1326.80--40.53--13-PASS



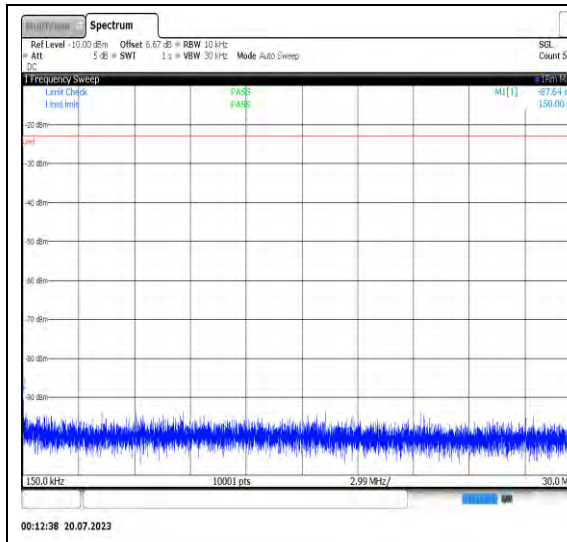
1-N71-PC3-15-15-L-13-N/A-DFT-256QAM-Edge_1RB_Left-1@0-3000-12000-Ant1-7976.10--43.68--13-PASS



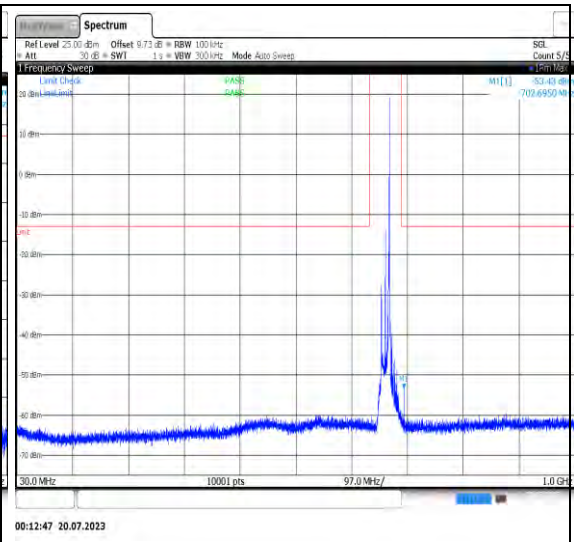
1-N71-PC3-15-15-L-13-N/A-DFT-256QAM-Edge_1RB_Left-1@0-12000-20000-Ant1-18976.80--49.68--13-PASS



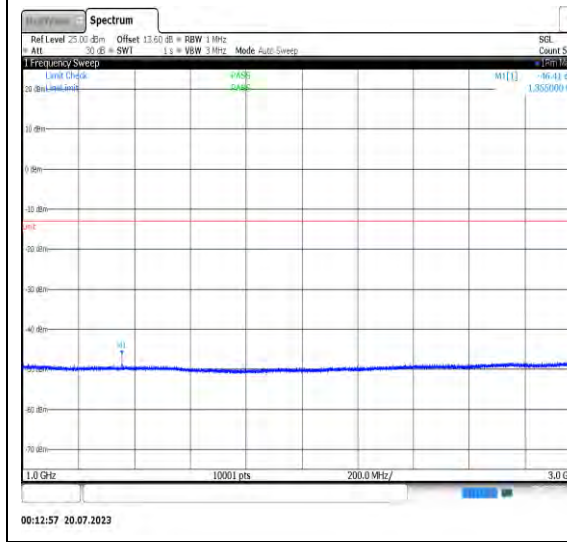
1-N71-PC3-15-15-L-14-N/A-DFT-256QAM-Edge_1RB_Right-1@78-0.009-0.15-Ant1-0.06--80.81--33-PASS



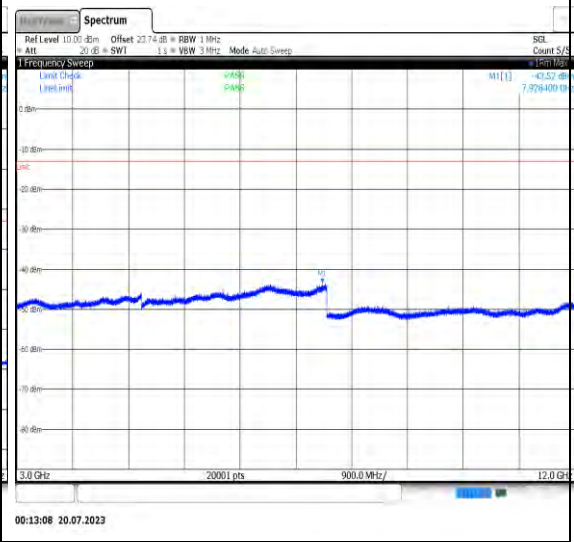
1-N71-PC3-15-15-L-14-N/A-DFT-256QAM-Edge_1RB_Right-1@78-0.15-30-Ant1-0.15--87.64--23-PASS



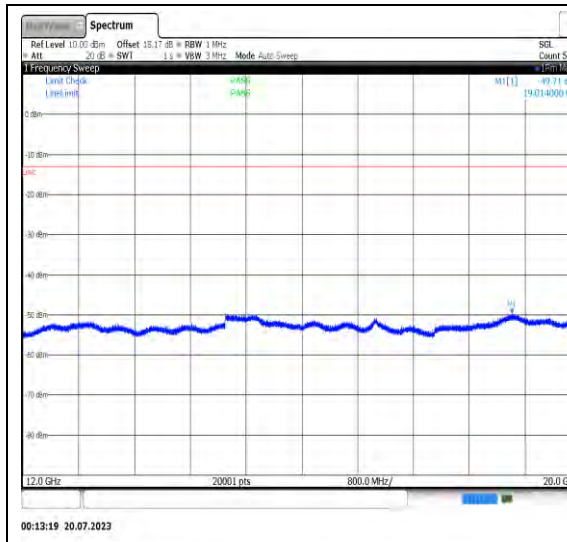
1-N71-PC3-15-15-L-14-N/A-DFT-256QAM-Edge_1RB_Right-1@78-30-1000-Ant1-702.70--53.43--13-PASS



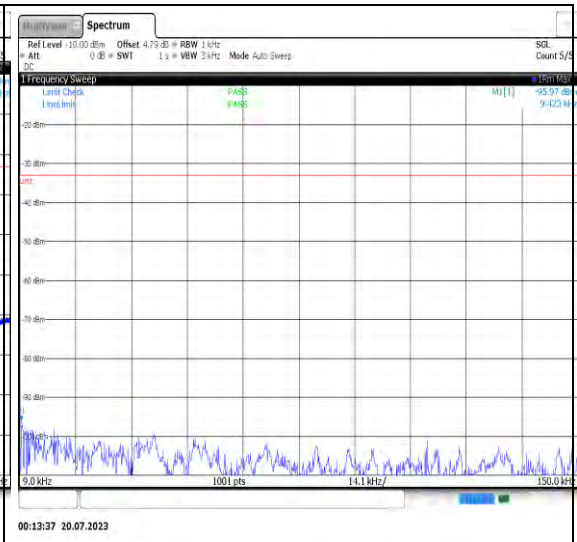
1-N71-PC3-15-15-L-14-N/A-DFT-256QAM-Edge_1RB_Right-1@78-1000-3000-Ant1-1355.00--46.41--13-PASS



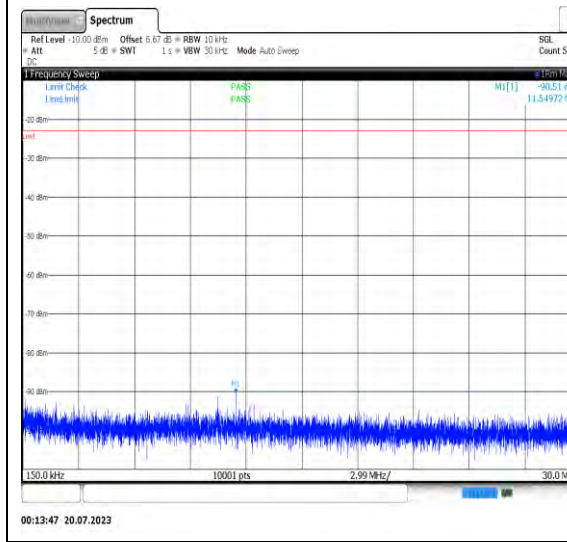
1-N71-PC3-15-15-L-14-N/A-DFT-256QAM-Edge_1RB_Right-1@78-3000-12000-Ant1-7928.40--43.52--13-PASS



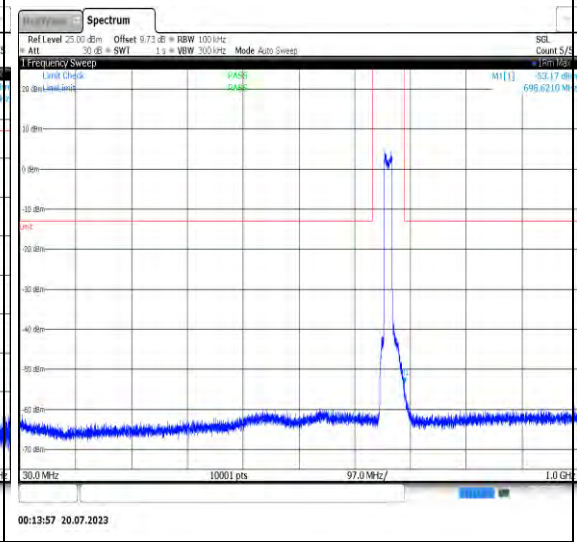
1-N71-PC3-15-15-L-14-N/A-DFT-256QAM-Edge_1RB_Right-1@78-12000-20000-Ant1-19014.00--49.71--13-PASS



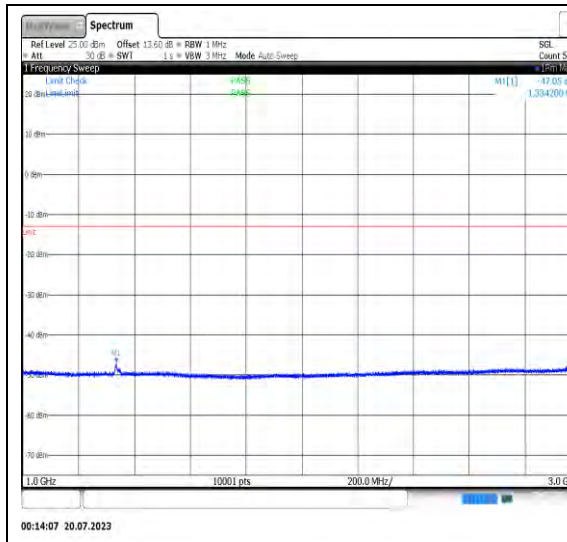
1-N71-PC3-15-15-L-15-N/A-DFT-256QAM-Outer_Full-75@0-0.009-0.15-Ant1-0.01--95.97--33-PASS



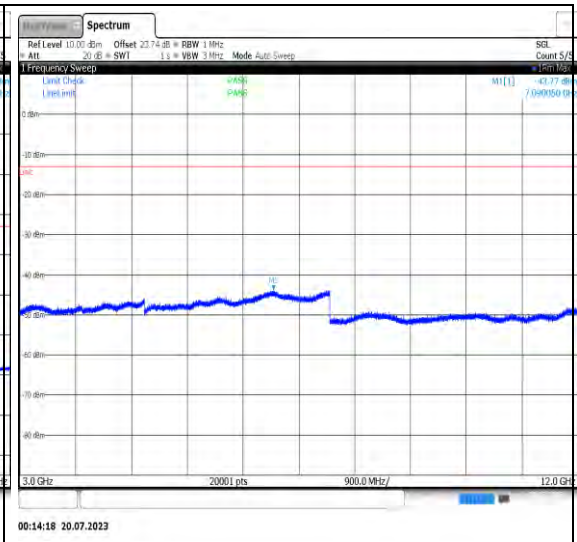
1-N71-PC3-15-15-L-15-N/A-DFT-256QAM-Outer_Full-75@0-0.15-30-Ant1-11.55--90.51--23-PASS



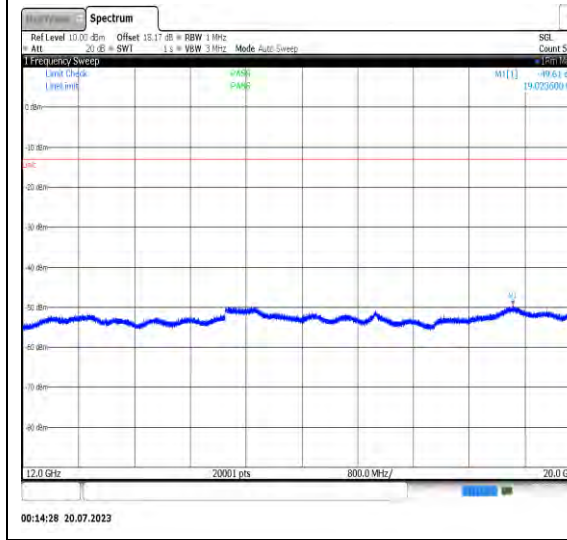
1-N71-PC3-15-15-L-15-N/A-DFT-256QAM-Outer_Full-75@0-30-1000-Ant1-698.62--53.17--13-PASS



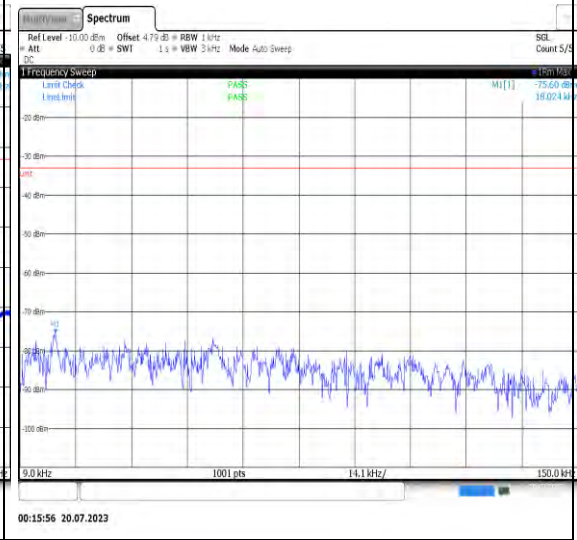
1-N71-PC3-15-15-L-15-N/A-DFT-256QAM-Outer_Full-75@0-1000-3000-Ant1-1334.20--47.05--13-PASS



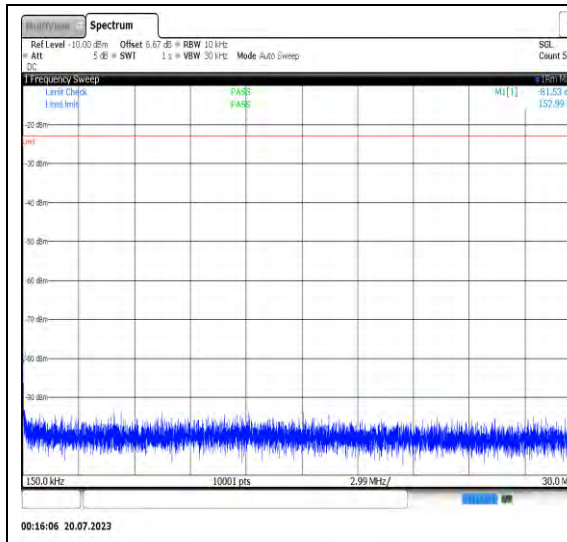
1-N71-PC3-15-15-L-15-N/A-DFT-256QAM-Outer_Full-75@0-3000-12000-Ant1-7090.05--43.77--13-PASS



1-N71-PC3-15-15-L-15-N/A-DFT-256QAM-Outer_Full-75@0-12000-20000-Ant1-19023.60--49.61--13-PASS

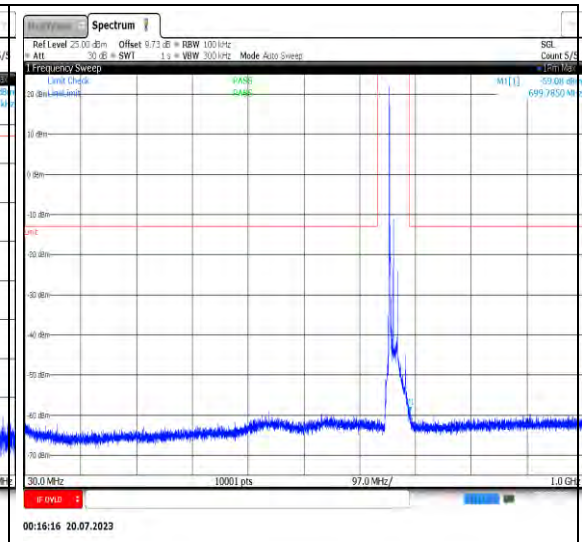


1-N71-PC3-15-15-L-16-N/A-CP-QPSK-Edge_1RB_Left-1@0-0.009-0.15-Ant1-0.02--75.60--33-PASS



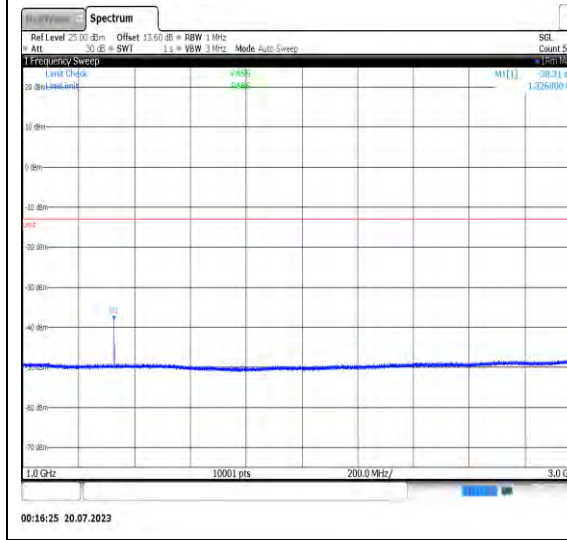
00:16:06 20.07.2023

1-N71-PC3-15-15-L-16-N/A-CP-QPSK-Edge_1RB_Left-1@0-0.15-30-Ant1-0.15--81.53--23-PASS



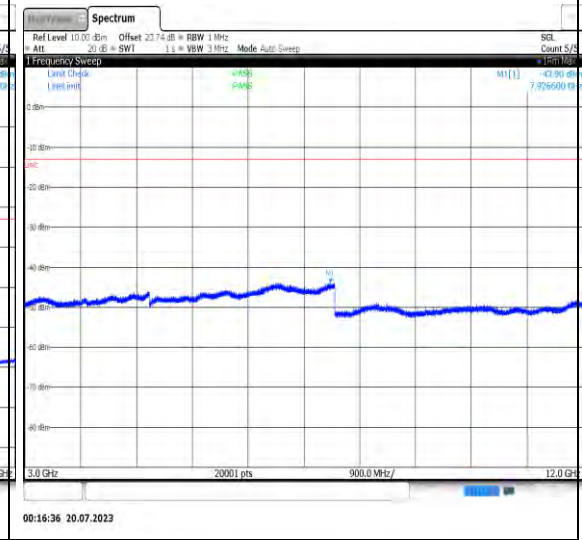
00:16:16 20.07.2023

1-N71-PC3-15-15-L-16-N/A-CP-QPSK-Edge_1RB_Left-1@0-30-1000-Ant1-699.79--59.08--13-PASS



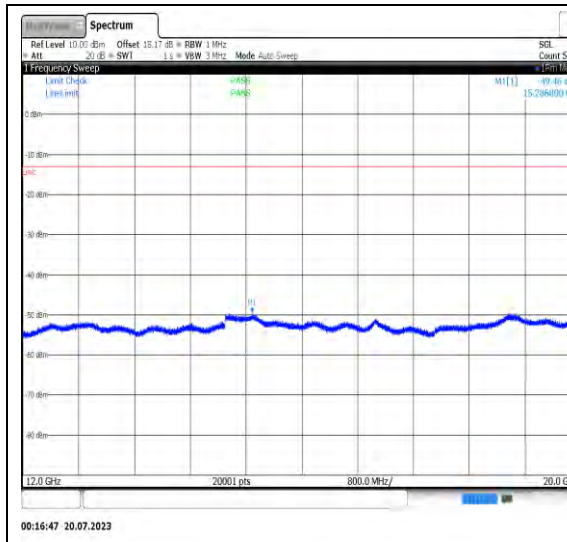
00:16:25 20.07.2023

1-N71-PC3-15-15-L-16-N/A-CP-QPSK-Edge_1RB_Left-1@0-1000-3000-Ant1-1326.80--38.31--13-PASS

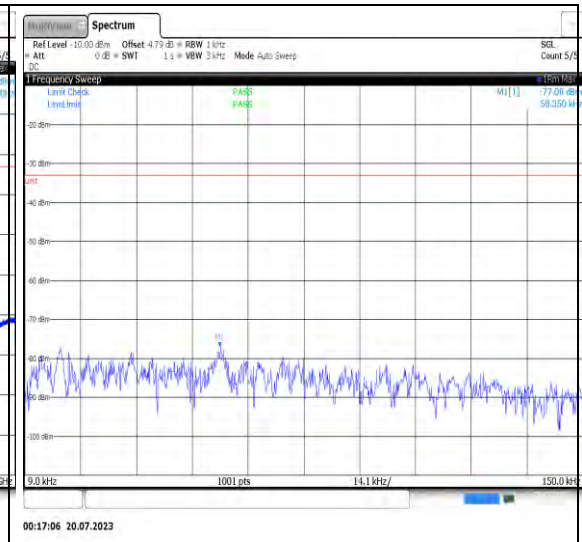


00:16:36 20.07.2023

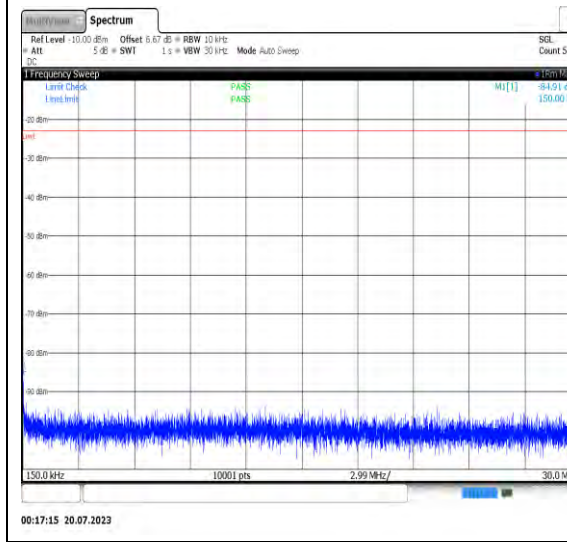
1-N71-PC3-15-15-L-16-N/A-CP-QPSK-Edge_1RB_Left-1@0-3000-12000-Ant1-7926.60--43.90--13-PASS



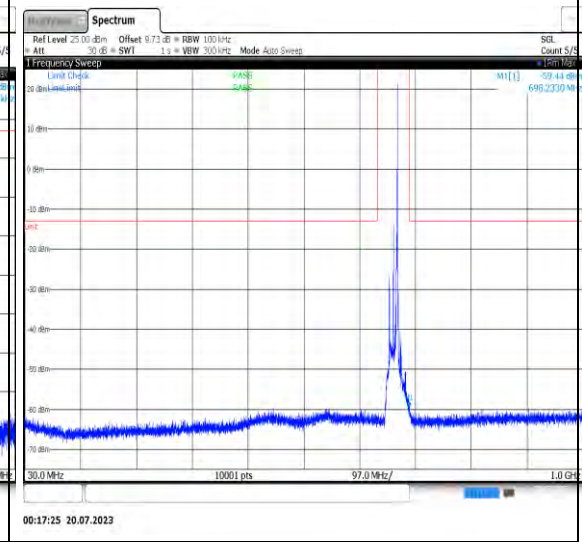
1-N71-PC3-15-15-L-16-N/A-CP-QPSK-Edge_1RB_Left-1@0-12000-20000-Ant1-15286.80--49.46--13-PASS



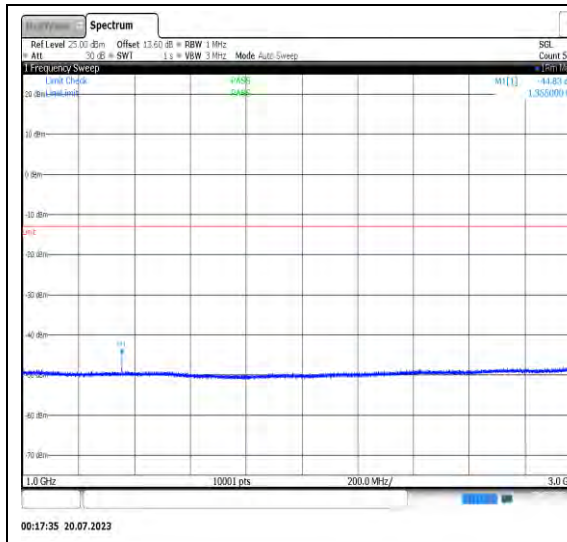
1-N71-PC3-15-15-L-17-N/A-CP-QPSK-Edge_1RB_Right-1@78-0.009-0.15-Ant1-0.06--77.08--33-PASS



1-N71-PC3-15-15-L-17-N/A-CP-QPSK-Edge_1RB_Right-1@78-0.15-30-Ant1-0.15--84.91--23-PASS

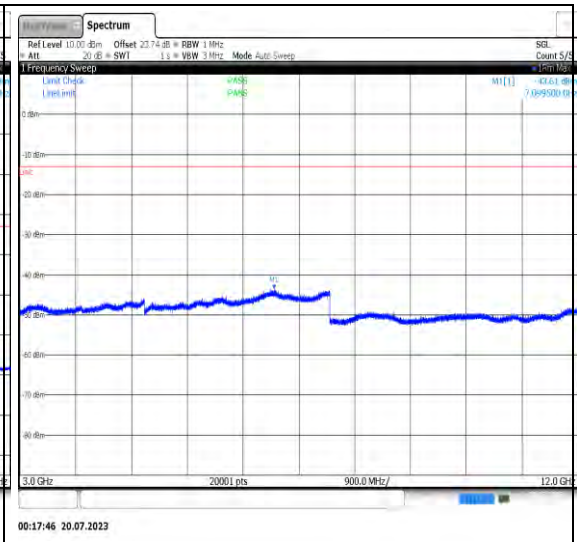


1-N71-PC3-15-15-L-17-N/A-CP-QPSK-Edge_1RB_Right-1@78-30-1000-Ant1-698.23--59.44--13-PASS



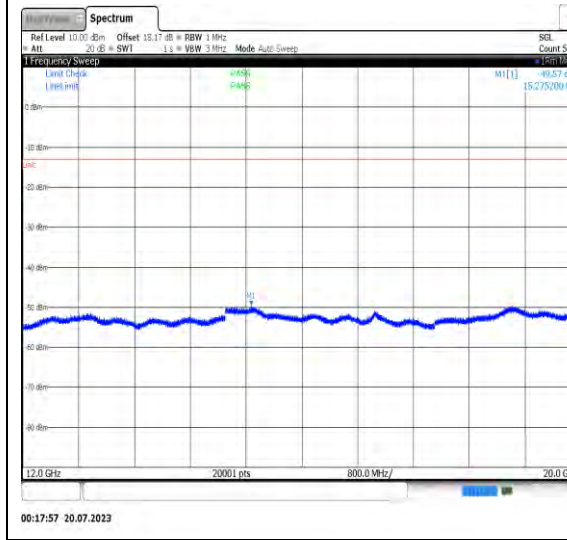
00:17:35 20.07.2023

1-N71-PC3-15-15-L-17-N/A-CP-QPSK-Edge_1RB_Right-1@78-1000-3000-Ant1-1355.00--44.83--13-PASS



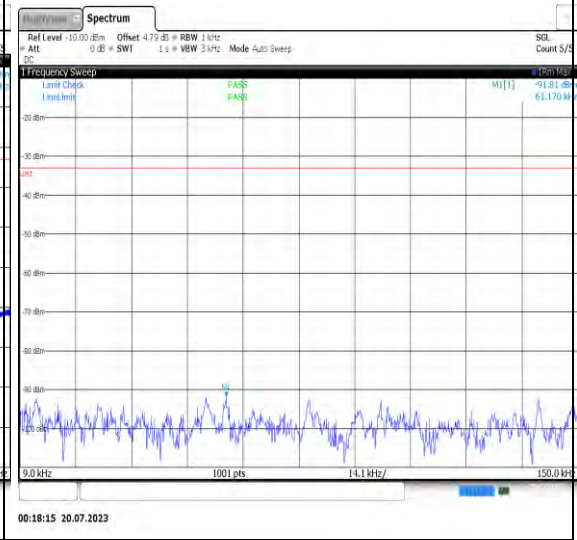
00:17:46 20.07.2023

1-N71-PC3-15-15-L-17-N/A-CP-QPSK-Edge_1RB_Right-1@78-3000-12000-Ant1-7099.50--43.61--13-PASS



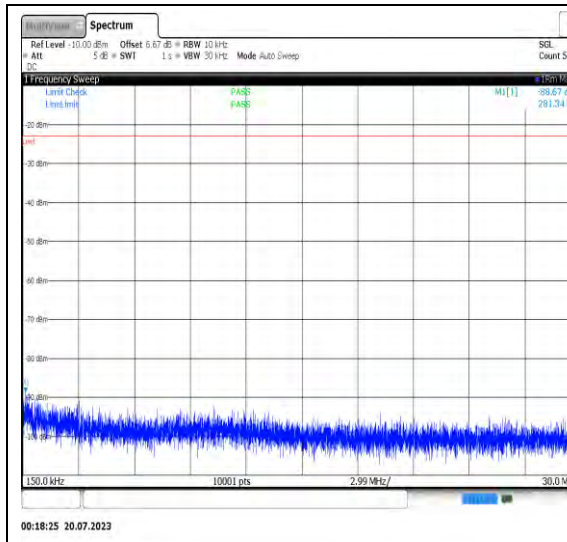
00:17:57 20.07.2023

1-N71-PC3-15-15-L-17-N/A-CP-QPSK-Edge_1RB_Right-1@78-12000-20000-Ant1-15275.20--49.57--13-PASS



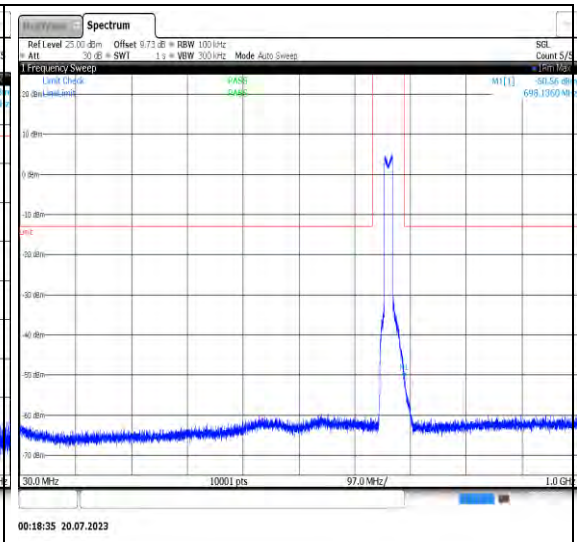
00:18:15 20.07.2023

1-N71-PC3-15-15-L-18-N/A-CP-QPSK-Outer_Full-79@0-0.009-0.15-Ant1-0.06--91.81--33-PASS



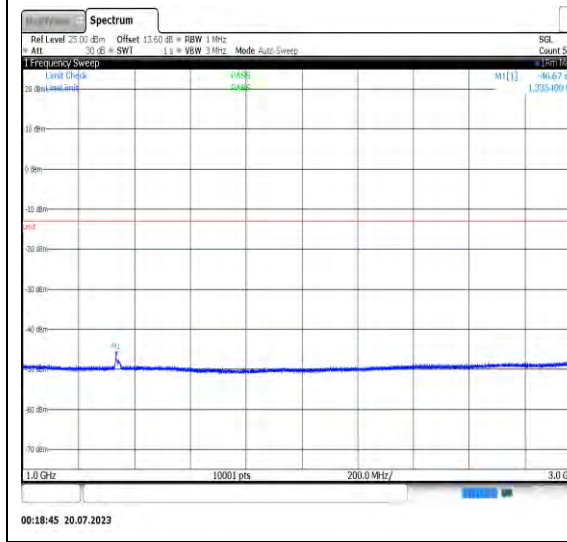
00:18:25 20.07.2023

1-N71-PC3-15-15-L-18-N/A-CP-QPSK-
Outer_Full-79@0-0.15-30-Ant1-0.28--88.67--
23-PASS



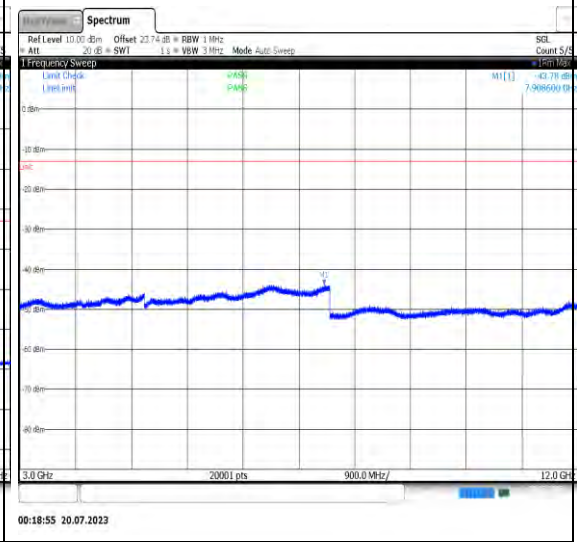
00:18:35 20.07.2023

1-N71-PC3-15-15-L-18-N/A-CP-QPSK-
Outer_Full-79@0-30-1000-Ant1-698.14--
50.56--13-PASS



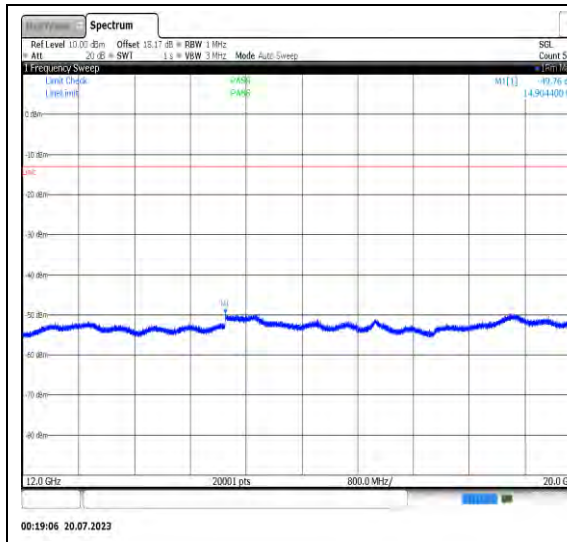
00:18:45 20.07.2023

1-N71-PC3-15-15-L-18-N/A-CP-QPSK-
Outer_Full-79@0-1000-3000-Ant1-1335.40--
46.67--13-PASS



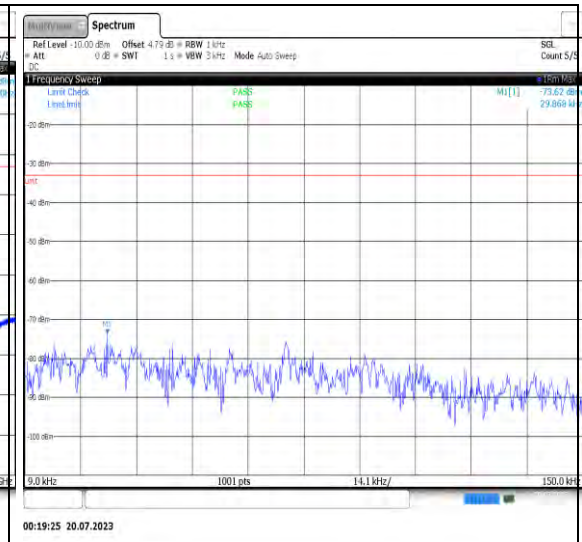
00:18:55 20.07.2023

1-N71-PC3-15-15-L-18-N/A-CP-QPSK-
Outer_Full-79@0-3000-12000-Ant1-7908.60-
-43.78--13-PASS



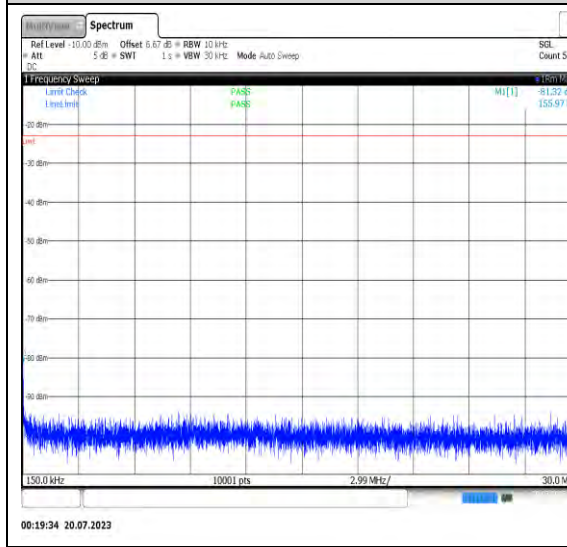
00:19:06 20.07.2023

1-N71-PC3-15-15-L-18-N/A-CP-QPSK-Outer_Full-79@0-12000-20000-Ant1-14904.40--49.76--13-PASS



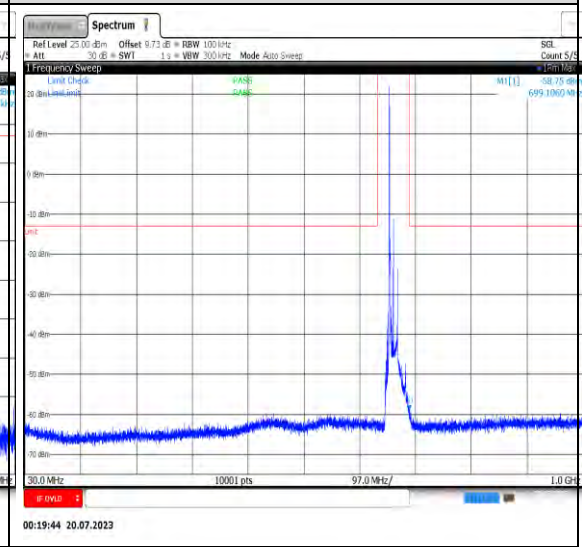
00:19:25 20.07.2023

1-N71-PC3-15-15-L-19-N/A-CP-16QAM-Edge_1RB_Left-1@0-0.009-0.15-Ant1-0.03--73.62--33-PASS



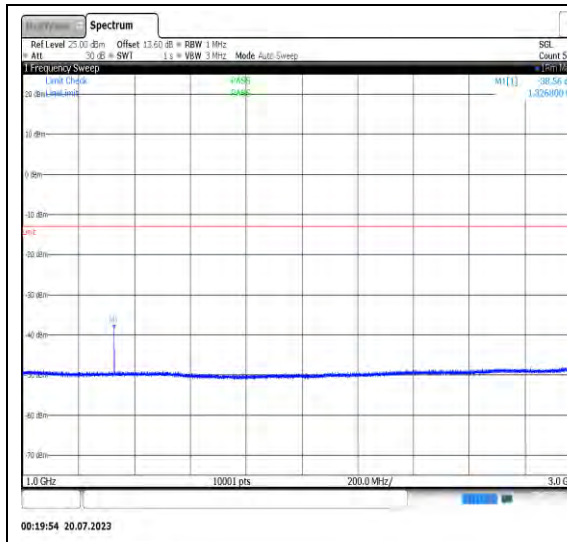
00:19:34 20.07.2023

1-N71-PC3-15-15-L-19-N/A-CP-16QAM-Edge_1RB_Left-1@0-0.15-30-Ant1-0.16--81.32--23-PASS



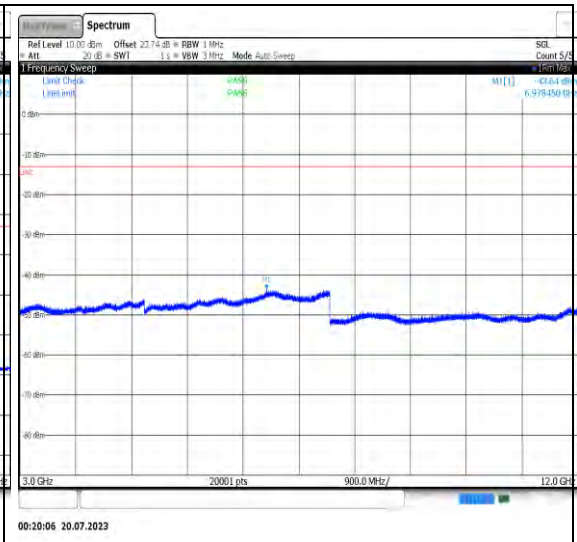
00:19:44 20.07.2023

1-N71-PC3-15-15-L-19-N/A-CP-16QAM-Edge_1RB_Left-1@0-30-1000-Ant1-699.11--58.75--13-PASS



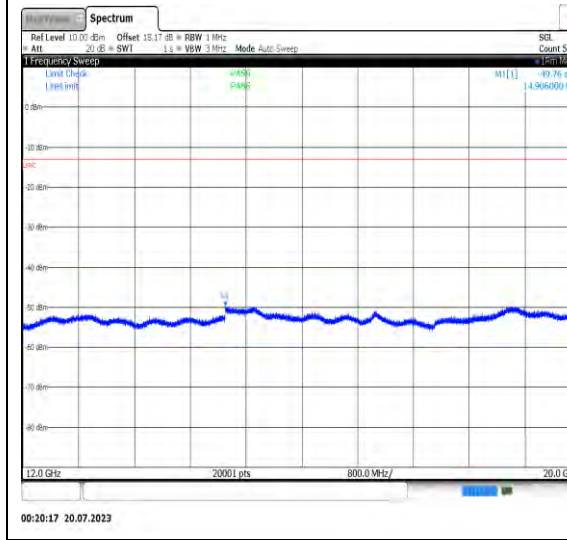
00:19:54 20.07.2023

1-N71-PC3-15-15-L-19-N/A-CP-16QAM-Edge_1RB_Left-1@0-1000-3000-Ant1-1326.80--38.56--13-PASS



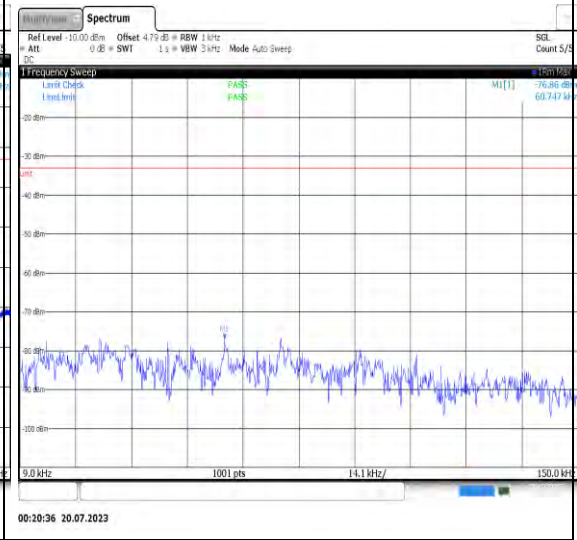
00:20:06 20.07.2023

1-N71-PC3-15-15-L-19-N/A-CP-16QAM-Edge_1RB_Left-1@0-3000-12000-Ant1-6978.45--43.64--13-PASS



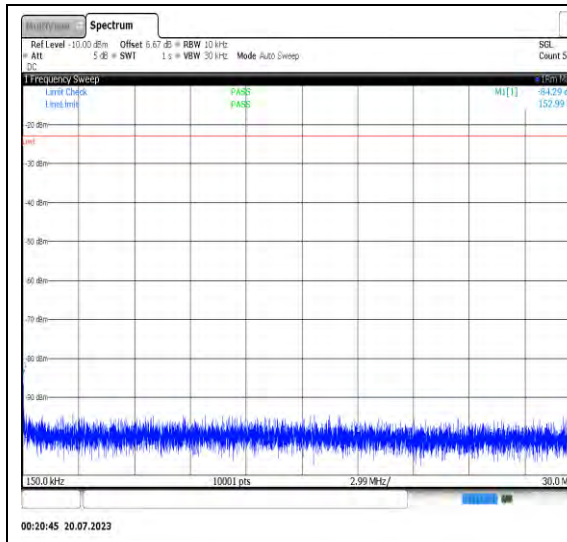
00:20:17 20.07.2023

1-N71-PC3-15-15-L-19-N/A-CP-16QAM-Edge_1RB_Left-1@0-12000-20000-Ant1-14906.00--49.76--13-PASS

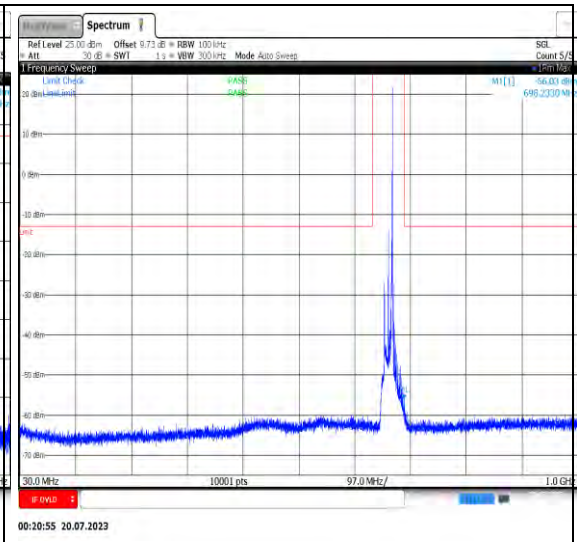


00:20:36 20.07.2023

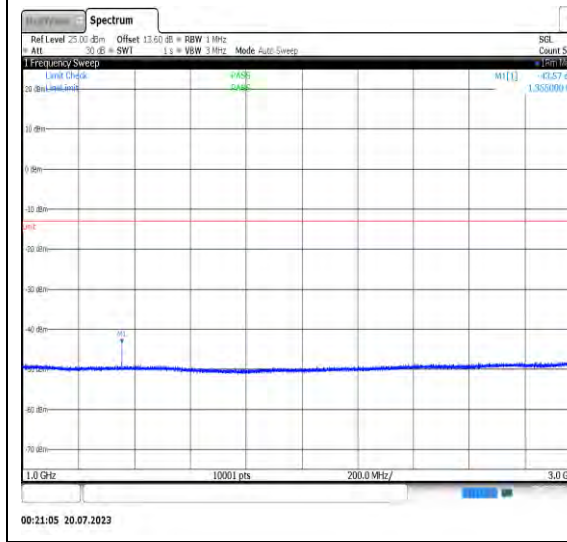
1-N71-PC3-15-15-L-20-N/A-CP-16QAM-Edge_1RB_Right-1@78-0.009-0.15-Ant1-0.06--76.86--33-PASS



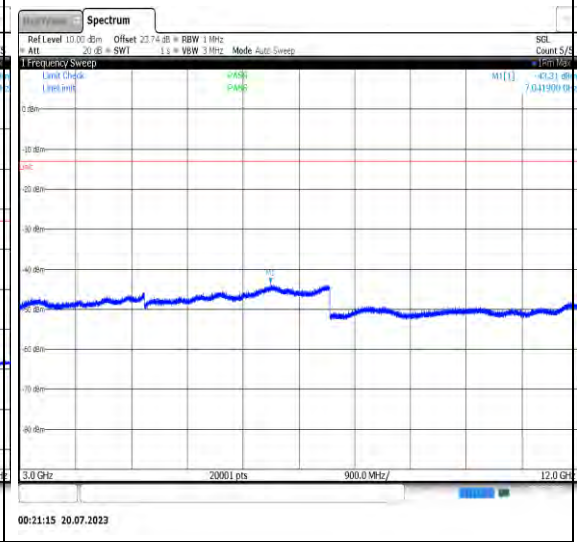
1-N71-PC3-15-15-L-20-N/A-CP-16QAM-Edge_1RB_Right-1@78-0.15-30-Ant1-0.15--84.29--23-PASS



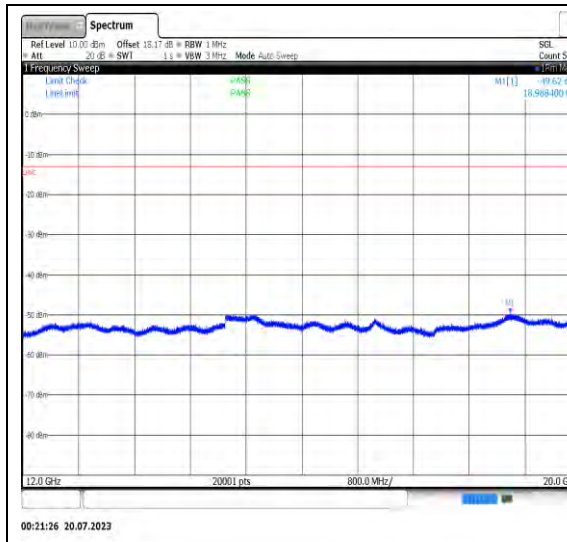
1-N71-PC3-15-15-L-20-N/A-CP-16QAM-Edge_1RB_Right-1@78-30-1000-Ant1-698.23--56.03--13-PASS



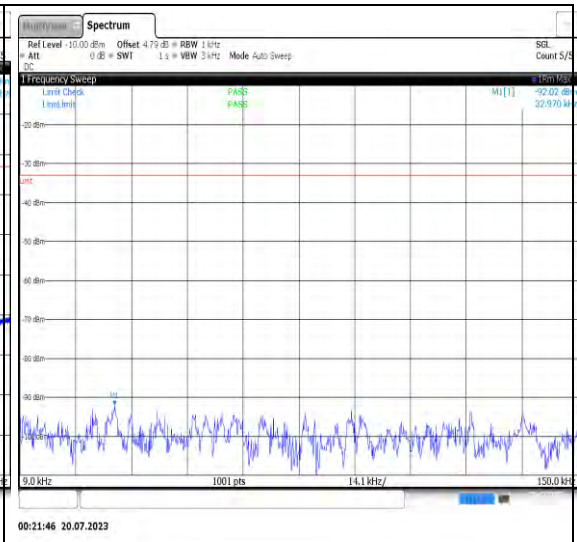
1-N71-PC3-15-15-L-20-N/A-CP-16QAM-Edge_1RB_Right-1@78-1000-3000-Ant1-1355.00--43.57--13-PASS



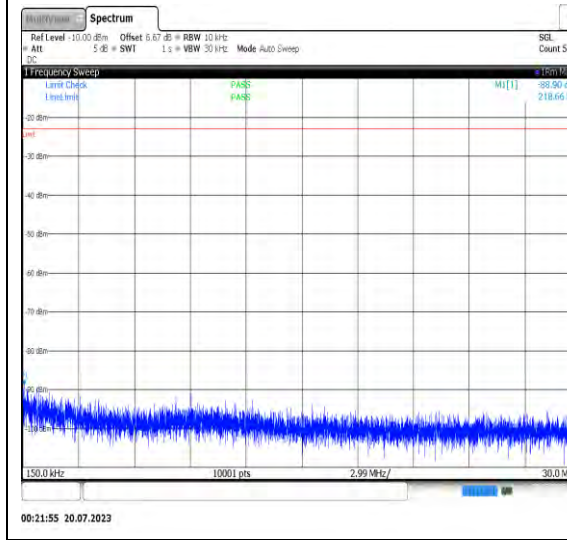
1-N71-PC3-15-15-L-20-N/A-CP-16QAM-Edge_1RB_Right-1@78-3000-12000-Ant1-7041.90--43.31--13-PASS



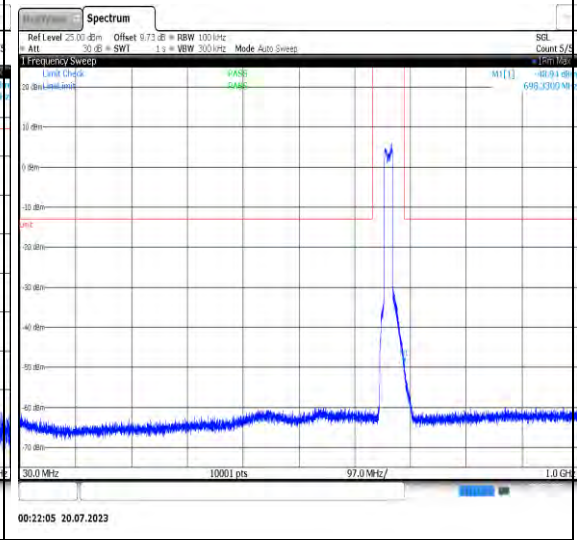
1-N71-PC3-15-15-L-20-N/A-CP-16QAM-Edge_1RB_Right-1@78-12000-20000-Ant1-18988.40--49.62--13-PASS



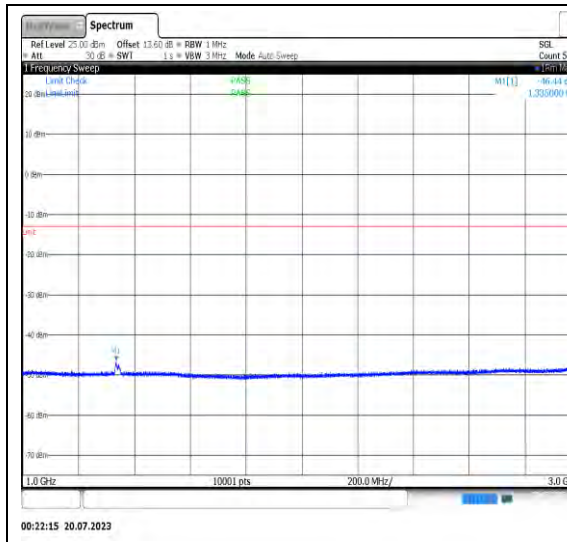
1-N71-PC3-15-15-L-21-N/A-CP-16QAM-Outer_Full-79@0-0.009-0.15-Ant1-0.03--92.02--33-PASS



1-N71-PC3-15-15-L-21-N/A-CP-16QAM-Outer_Full-79@0-0.15-30-Ant1-0.22--88.90--23-PASS

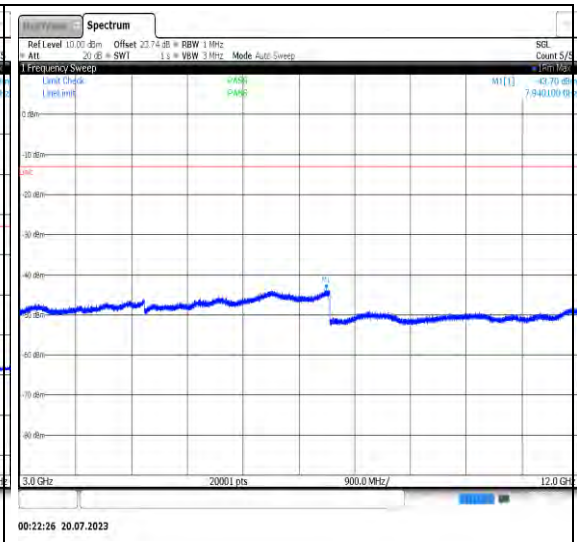


1-N71-PC3-15-15-L-21-N/A-CP-16QAM-Outer_Full-79@0-30-1000-Ant1-698.33--48.94--13-PASS



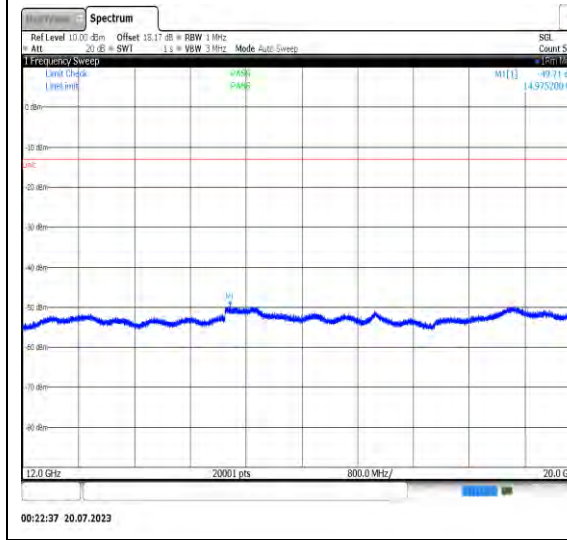
00:22:15 20.07.2023

1-N71-PC3-15-15-L-21-N/A-CP-16QAM-
Outer_Full-79@0-1000-3000-Ant1-1335.00--
46.44--13-PASS



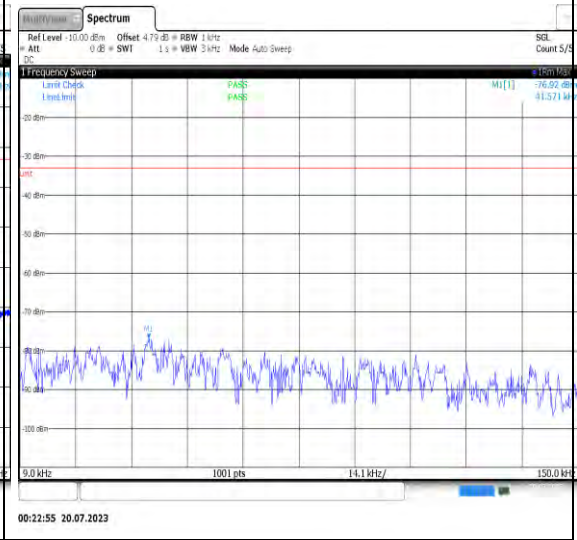
00:22:26 20.07.2023

1-N71-PC3-15-15-L-21-N/A-CP-16QAM-
Outer_Full-79@0-3000-12000-Ant1-7940.10-
-43.70--13-PASS



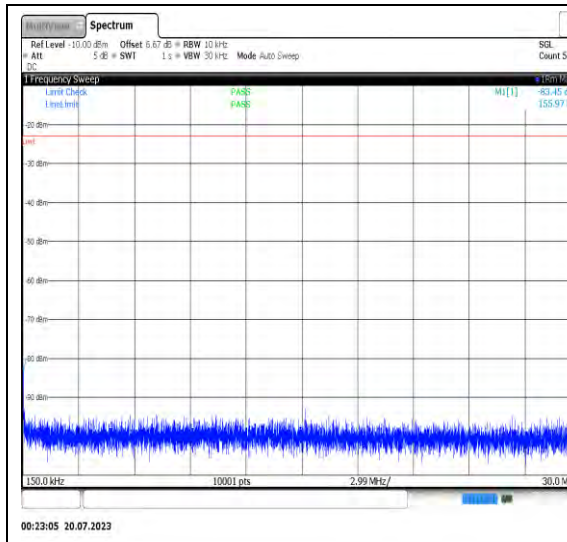
00:22:37 20.07.2023

1-N71-PC3-15-15-L-21-N/A-CP-16QAM-
Outer_Full-79@0-12000-20000-Ant1-
14975.20--49.71--13-PASS

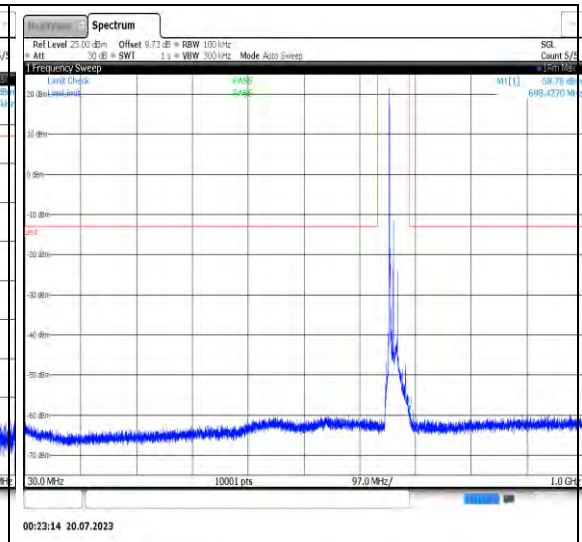


00:22:55 20.07.2023

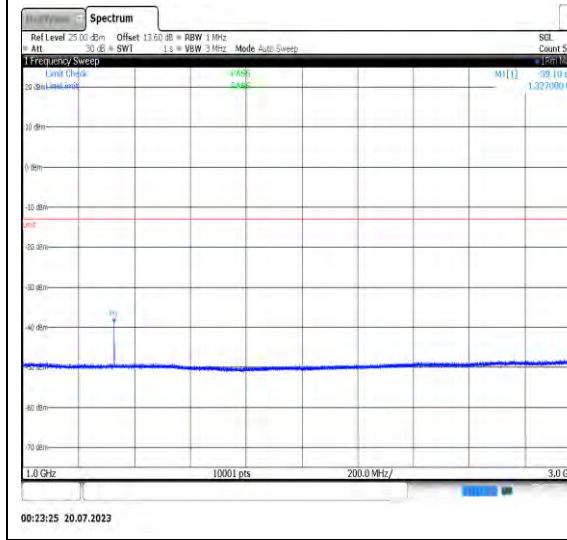
1-N71-PC3-15-15-L-22-N/A-CP-64QAM-
Edge_1RB_Left-1@0-0.009-0.15-Ant1-0.04--
76.92--33-PASS



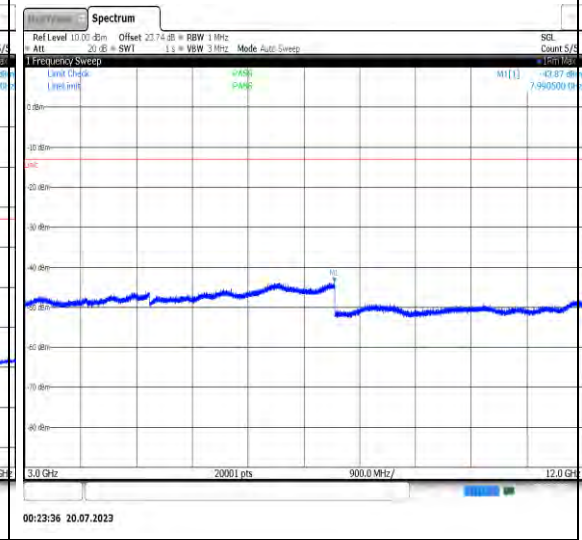
1-N71-PC3-15-15-L-22-N/A-CP-64QAM-Edge_1RB_Left-1@0-0.15-30-Ant1-0.16--83.45--23-PASS



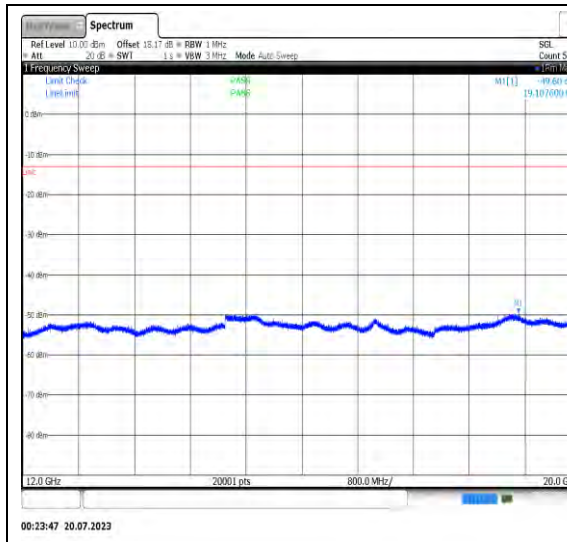
1-N71-PC3-15-15-L-22-N/A-CP-64QAM-Edge_1RB_Left-1@0-30-1000-Ant1-698.43--58.78--13-PASS



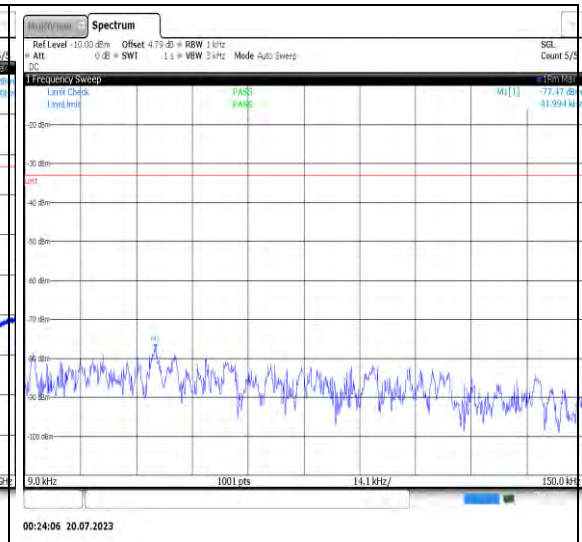
1-N71-PC3-15-15-L-22-N/A-CP-64QAM-Edge_1RB_Left-1@0-1000-3000-Ant1-1327.00--39.10--13-PASS



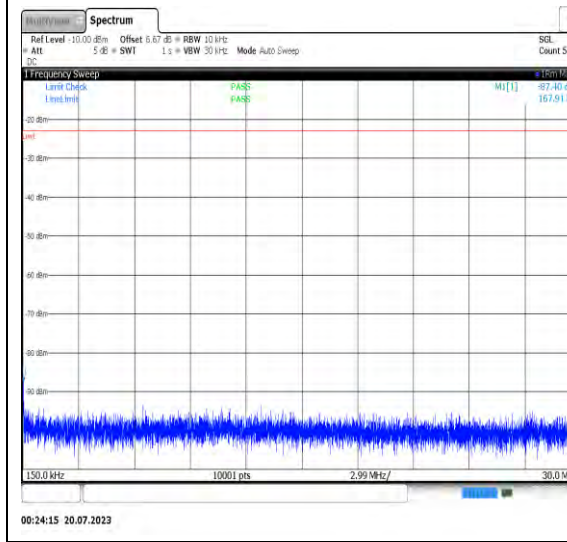
1-N71-PC3-15-15-L-22-N/A-CP-64QAM-Edge_1RB_Left-1@0-3000-12000-Ant1-7990.50--43.87--13-PASS



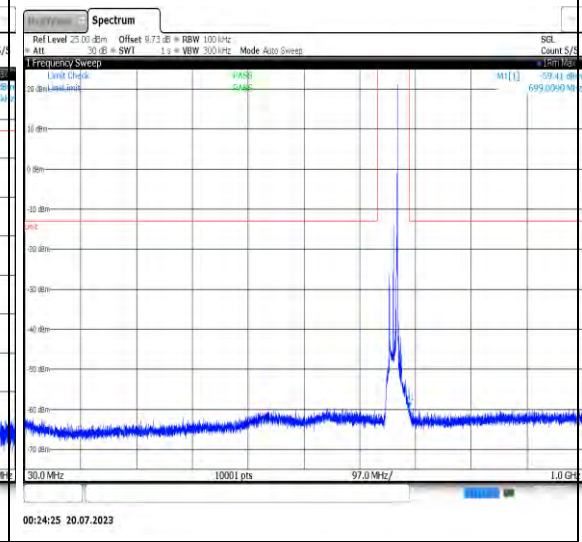
1-N71-PC3-15-15-L-22-N/A-CP-64QAM-Edge_1RB_Left-1@0-12000-20000-Ant1-19107.60--49.60--13-PASS



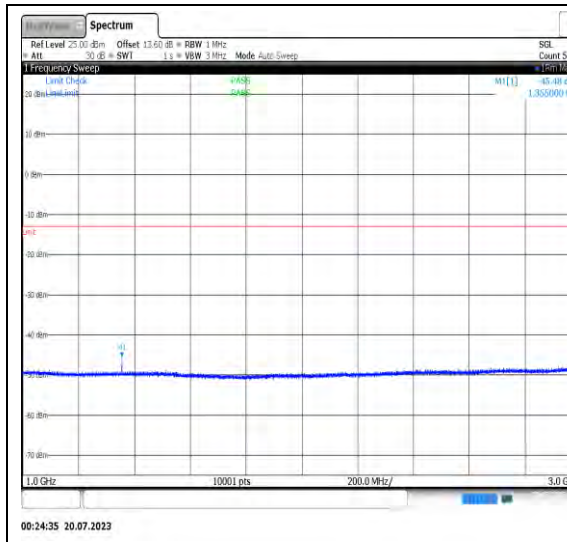
1-N71-PC3-15-15-L-23-N/A-CP-64QAM-Edge_1RB_Right-1@78-0.009-0.15-Ant1-0.04--77.47--33-PASS



1-N71-PC3-15-15-L-23-N/A-CP-64QAM-Edge_1RB_Right-1@78-0.15-30-Ant1-0.17--87.40--23-PASS

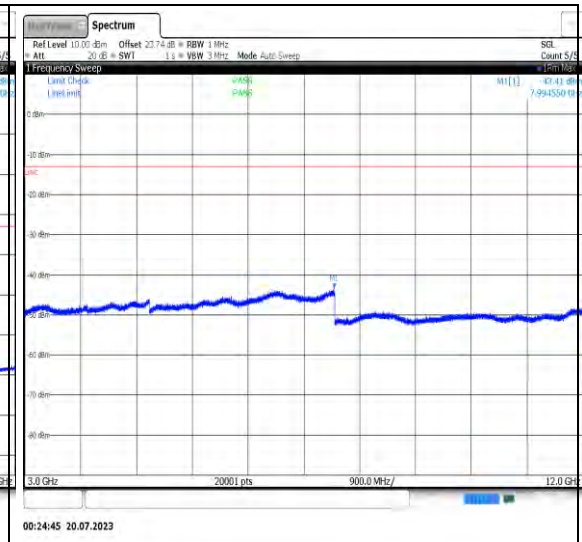


1-N71-PC3-15-15-L-23-N/A-CP-64QAM-Edge_1RB_Right-1@78-30-1000-Ant1-699.01--59.41--13-PASS



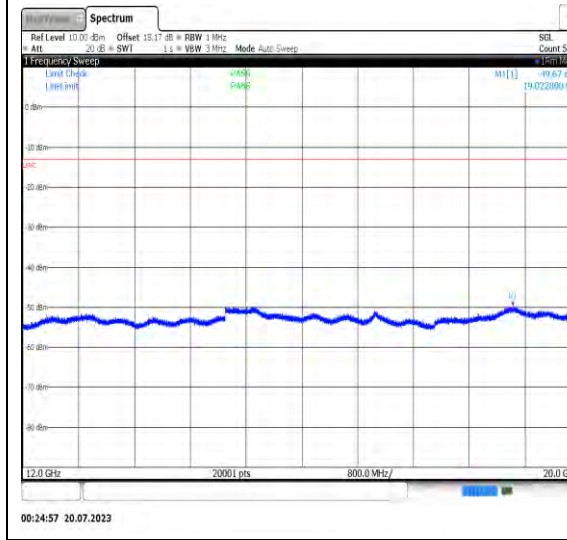
00:24:35 20.07.2023

1-N71-PC3-15-15-L-23-N/A-CP-64QAM-Edge_1RB_Right-1@78-1000-3000-Ant1-1355.00--45.48--13-PASS



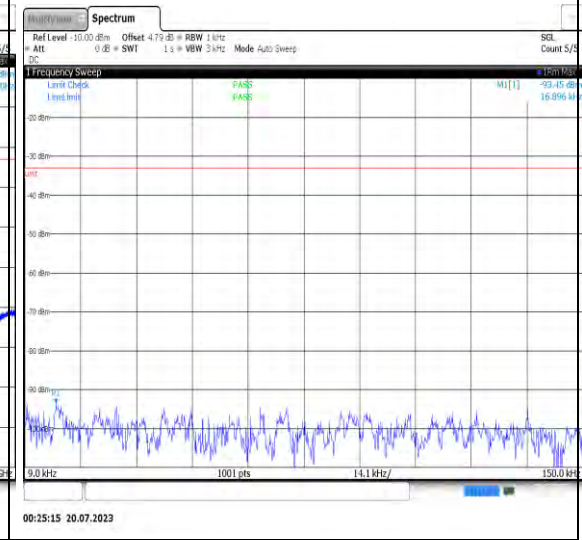
00:24:45 20.07.2023

1-N71-PC3-15-15-L-23-N/A-CP-64QAM-Edge_1RB_Right-1@78-3000-12000-Ant1-7994.55--43.41--13-PASS



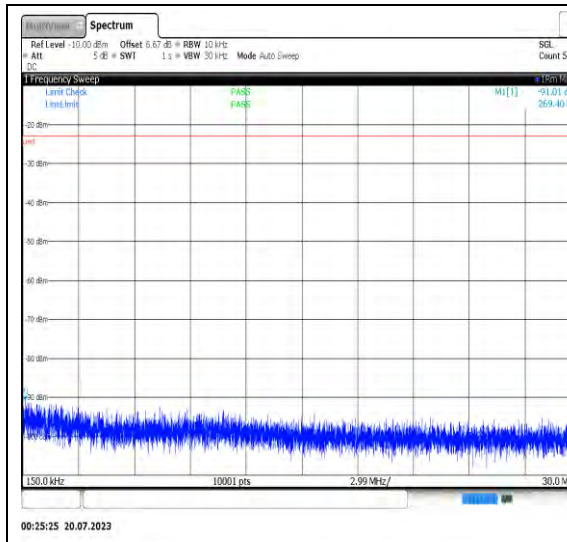
00:24:57 20.07.2023

1-N71-PC3-15-15-L-23-N/A-CP-64QAM-Edge_1RB_Right-1@78-12000-20000-Ant1-19022.80--49.67--13-PASS

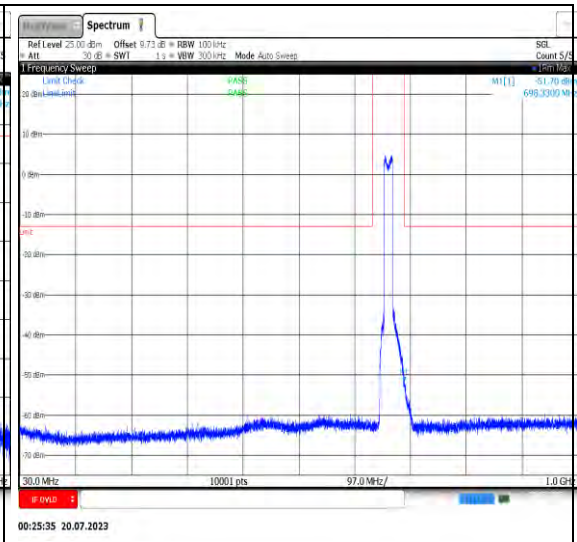


00:25:15 20.07.2023

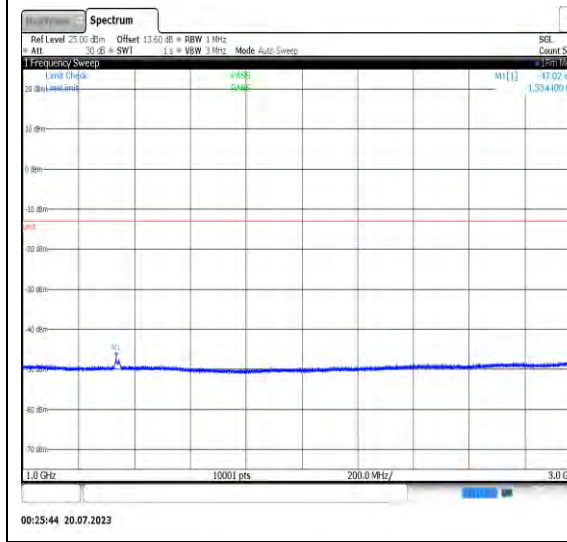
1-N71-PC3-15-15-L-24-N/A-CP-64QAM-Outer_Full-79@0-0.009-0.15-Ant1-0.02--93.45--33-PASS



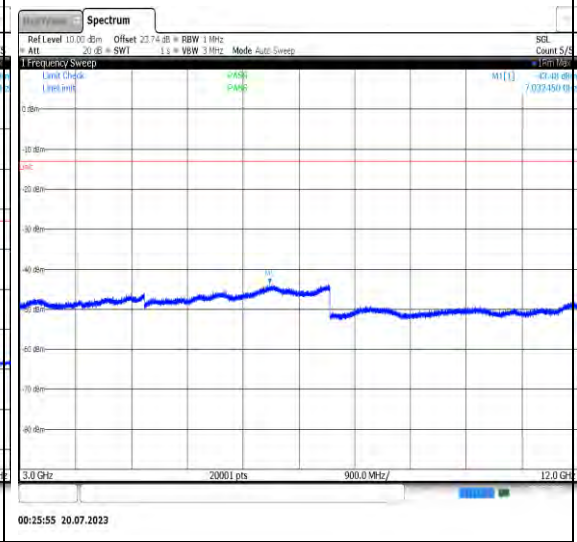
1-N71-PC3-15-15-L-24-N/A-CP-64QAM-
Outer_Full-79@0-0.15-30-Ant1-0.27--91.01--
23-PASS



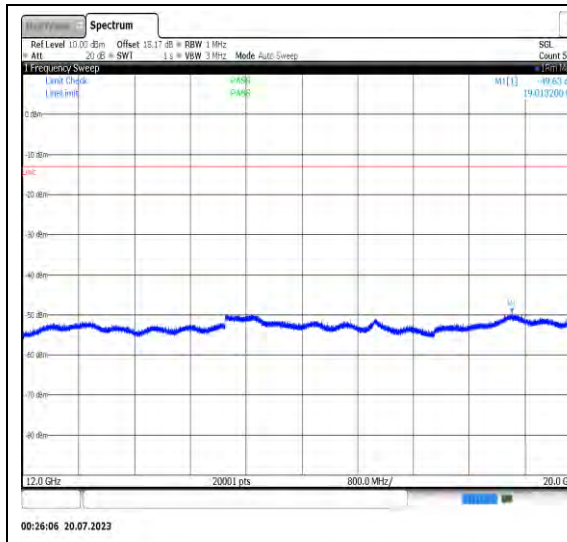
1-N71-PC3-15-15-L-24-N/A-CP-64QAM-
Outer_Full-79@0-30-1000-Ant1-698.33--
51.70--13-PASS



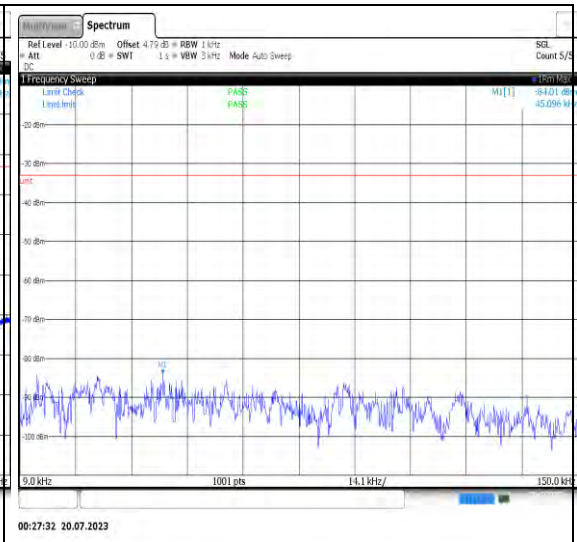
1-N71-PC3-15-15-L-24-N/A-CP-64QAM-
Outer_Full-79@0-1000-3000-Ant1-1334.40--
47.02--13-PASS



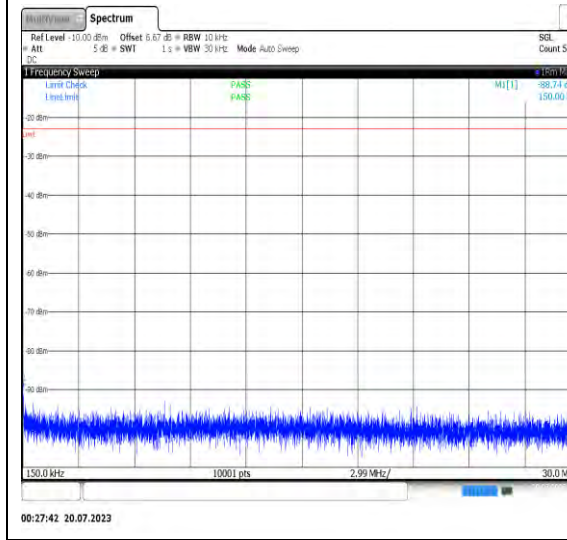
1-N71-PC3-15-15-L-24-N/A-CP-64QAM-
Outer_Full-79@0-3000-12000-Ant1-7032.45-
-43.48--13-PASS



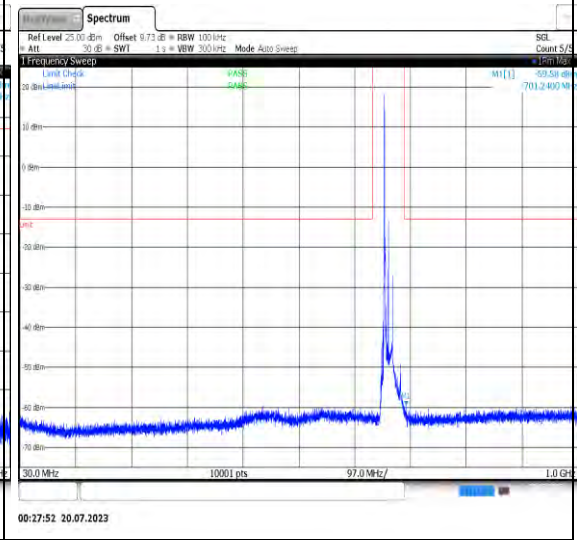
00:26:06 20.07.2023
 1-N71-PC3-15-15-L-24-N/A-CP-64QAM-Outer_Full-79@0-12000-20000-Ant1-19013.20--49.63--13-PASS



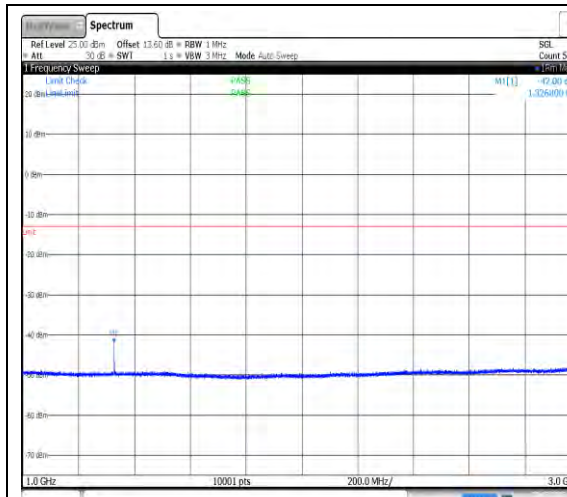
00:27:32 20.07.2023
 1-N71-PC3-15-15-L-25-N/A-CP-256QAM-Edge_1RB_Left-1@0-0.009-0.15-Ant1-0.05--84.01--33-PASS



00:27:42 20.07.2023
 1-N71-PC3-15-15-L-25-N/A-CP-256QAM-Edge_1RB_Left-1@0-0.15-30-Ant1-0.15--88.74--23-PASS

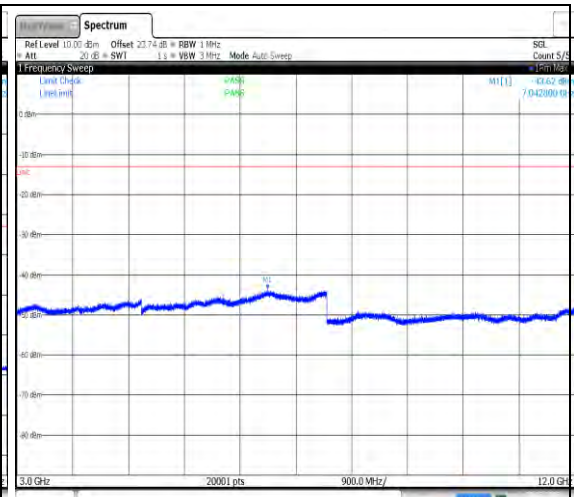


00:27:52 20.07.2023
 1-N71-PC3-15-15-L-25-N/A-CP-256QAM-Edge_1RB_Left-1@0-30-1000-Ant1-701.24--59.58--13-PASS



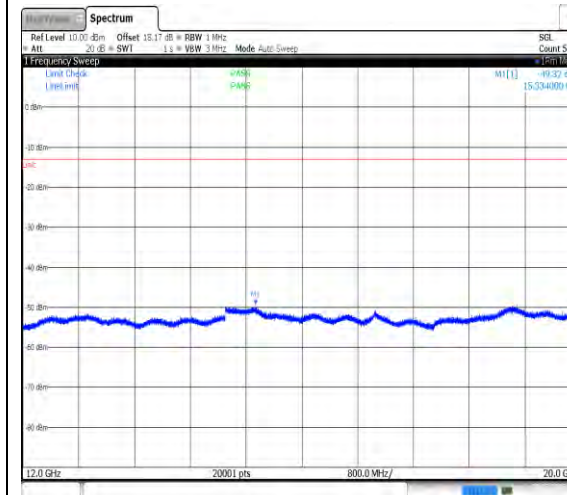
00:28:01 20.07.2023

1-N71-PC3-15-15-L-25-N/A-CP-256QAM-Edge_1RB_Left-1@0-1000-3000-Ant1-1326.80--42.00--13-PASS



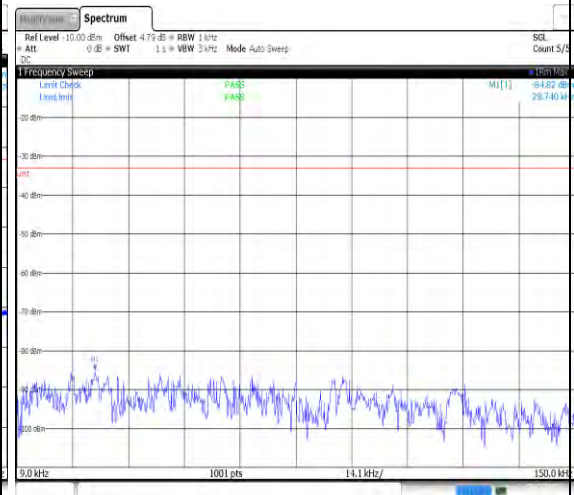
00:28:12 20.07.2023

1-N71-PC3-15-15-L-25-N/A-CP-256QAM-Edge_1RB_Left-1@0-3000-12000-Ant1-7042.80--43.62--13-PASS



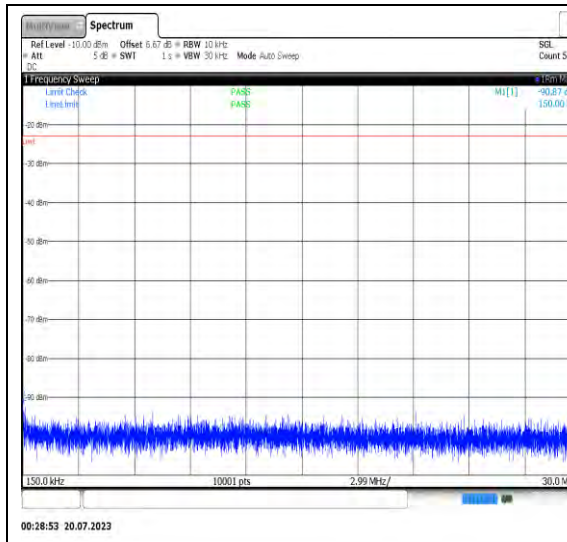
00:28:23 20.07.2023

1-N71-PC3-15-15-L-25-N/A-CP-256QAM-Edge_1RB_Left-1@0-12000-20000-Ant1-15334.00--49.32--13-PASS

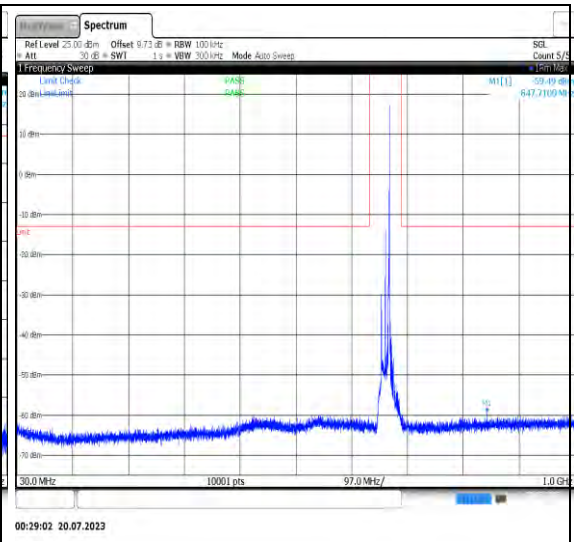


00:28:43 20.07.2023

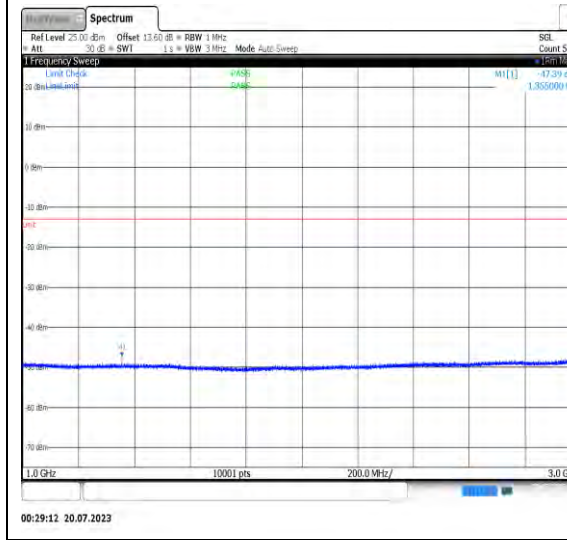
1-N71-PC3-15-15-L-26-N/A-CP-256QAM-Edge_1RB_Right-1@78-0.009-0.15-Ant1-0.03--84.82--33-PASS



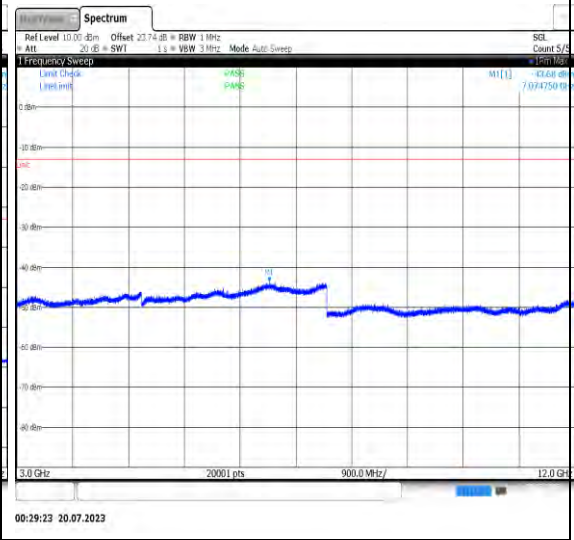
1-N71-PC3-15-15-L-26-N/A-CP-256QAM-Edge_1RB_Right-1@78-0.15-30-Ant1-0.15--90.87--23-PASS



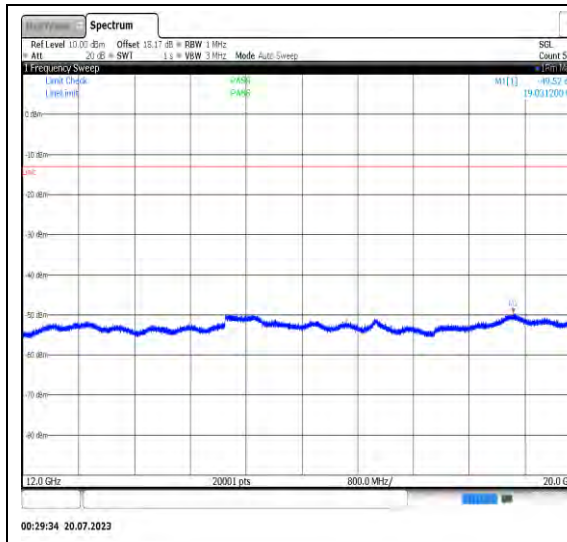
1-N71-PC3-15-15-L-26-N/A-CP-256QAM-Edge_1RB_Right-1@78-30-1000-Ant1-847.71--59.49--13-PASS



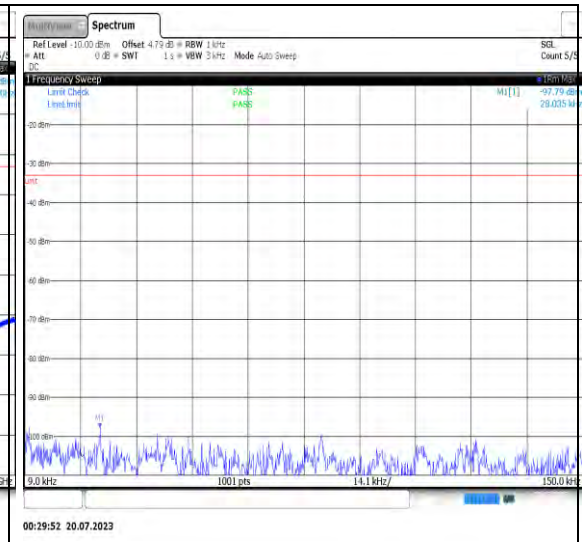
1-N71-PC3-15-15-L-26-N/A-CP-256QAM-Edge_1RB_Right-1@78-1000-3000-Ant1-1355.00--47.39--13-PASS



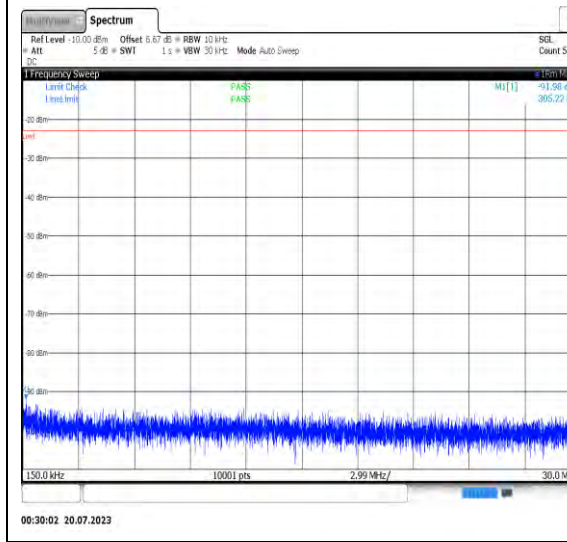
1-N71-PC3-15-15-L-26-N/A-CP-256QAM-Edge_1RB_Right-1@78-3000-12000-Ant1-7074.75--43.68--13-PASS



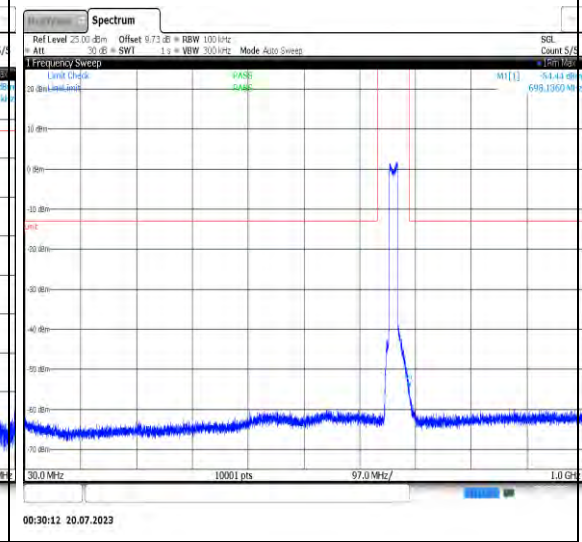
1-N71-PC3-15-15-L-26-N/A-CP-256QAM-Edge_1RB_Right-1@78-12000-20000-Ant1-19031.20--49.52--13-PASS



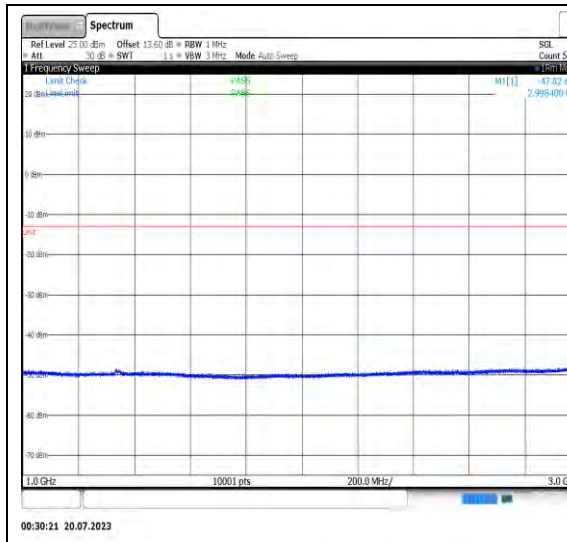
1-N71-PC3-15-15-L-27-N/A-CP-256QAM-Outer_Full-79@0-0.009-0.15-Ant1-0.03--97.79--33-PASS



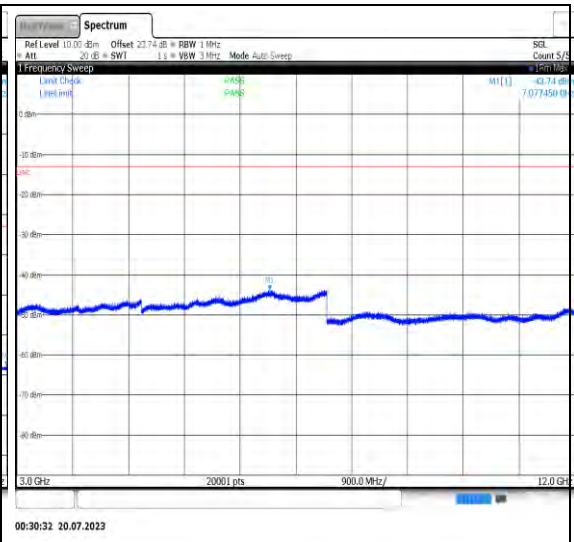
1-N71-PC3-15-15-L-27-N/A-CP-256QAM-Outer_Full-79@0-0.15-30-Ant1-0.31--91.98--23-PASS



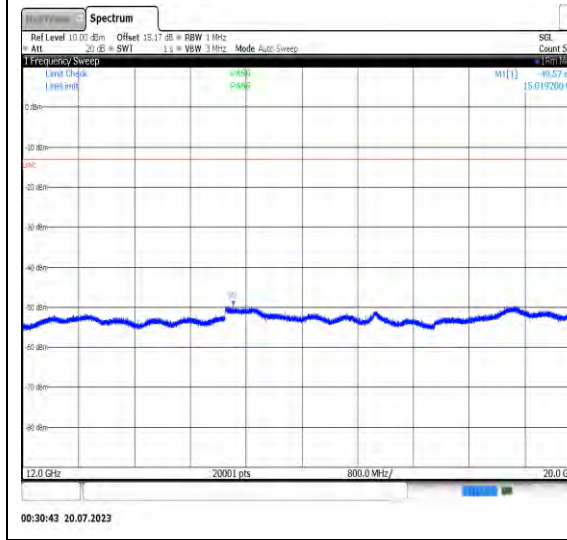
1-N71-PC3-15-15-L-27-N/A-CP-256QAM-Outer_Full-79@0-30-1000-Ant1-698.14--54.44--13-PASS



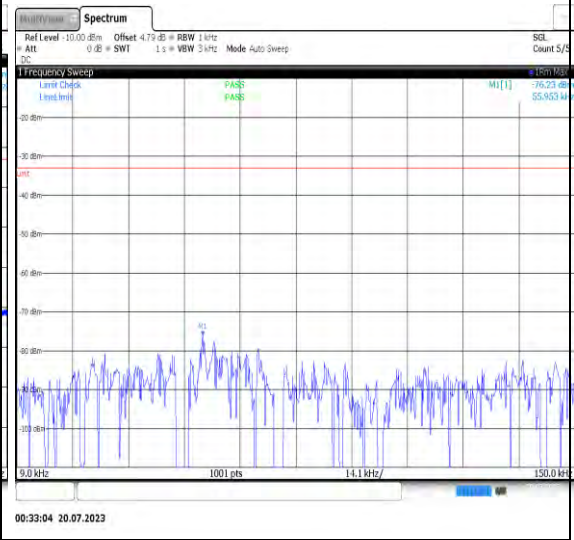
00:30:21 20.07.2023
 1-N71-PC3-15-15-L-27-N/A-CP-256QAM-Outer_Full-79@0-1000-3000-Ant1-2998.40--47.82--13-PASS



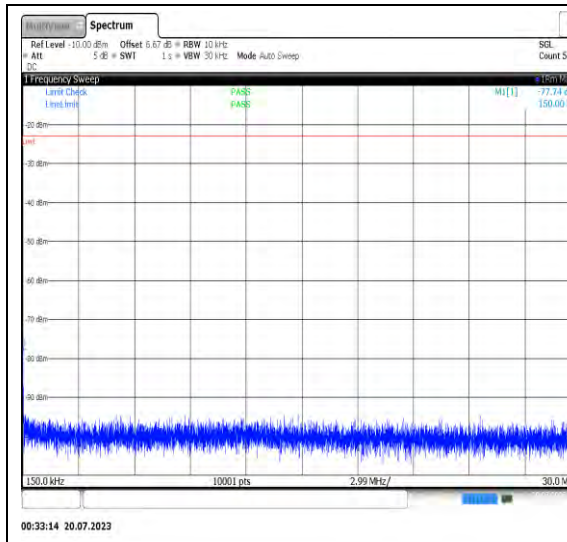
00:30:32 20.07.2023
 1-N71-PC3-15-15-L-27-N/A-CP-256QAM-Outer_Full-79@0-3000-12000-Ant1-7077.45--43.74--13-PASS



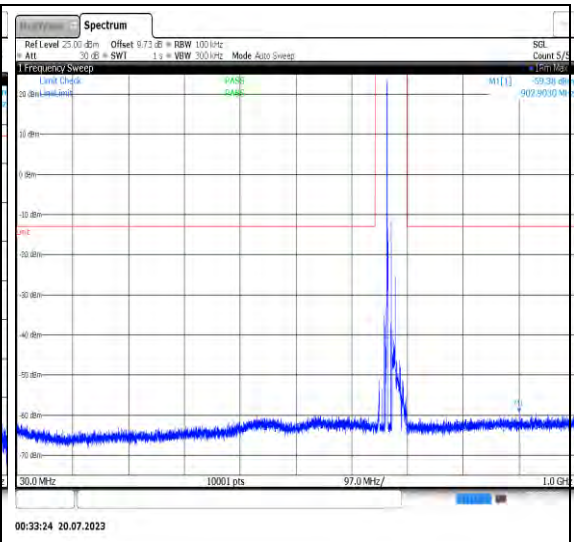
00:30:43 20.07.2023
 1-N71-PC3-15-15-L-27-N/A-CP-256QAM-Outer_Full-79@0-12000-20000-Ant1-15019.20--49.57--13-PASS



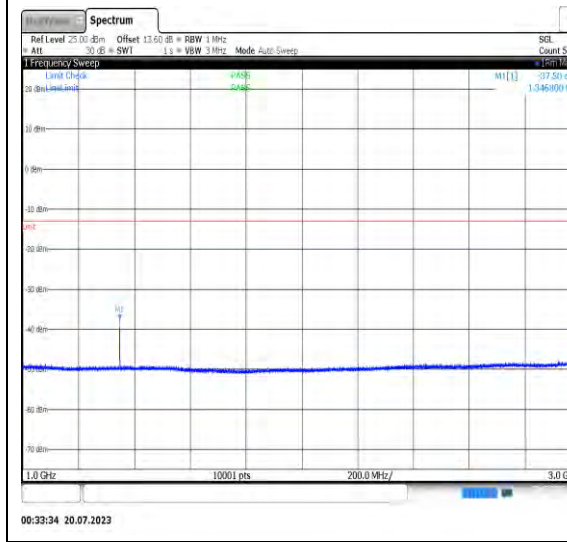
00:33:04 20.07.2023
 1-N71-PC3-15-15-M-1-N/A-DFT-PI2BPSK-Edge_1RB_Left-1@0-0.009-0.15-Ant1-0.06--76.23--33-PASS



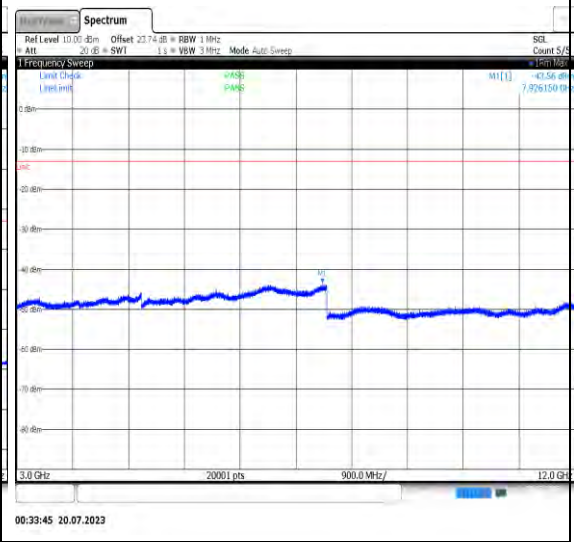
1-N71-PC3-15-15-M-1-N/A-DFT-PI2BPSK-
Edge_1RB_Left-1@0-0.15-30-Ant1-0.15--
77.74--23-PASS



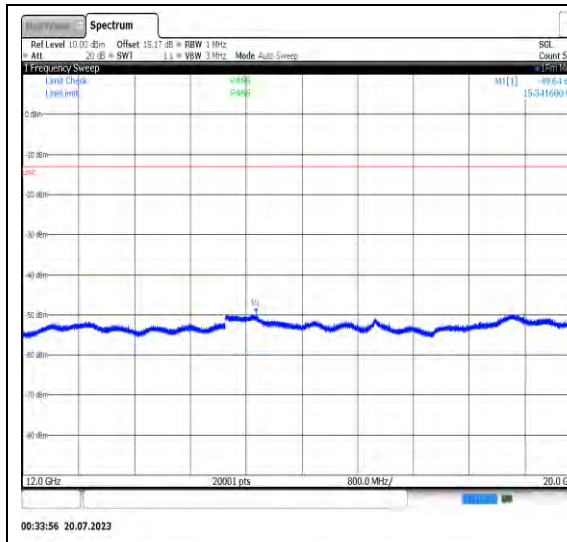
1-N71-PC3-15-15-M-1-N/A-DFT-PI2BPSK-
Edge_1RB_Left-1@0-30-1000-Ant1-902.90--
59.38--13-PASS



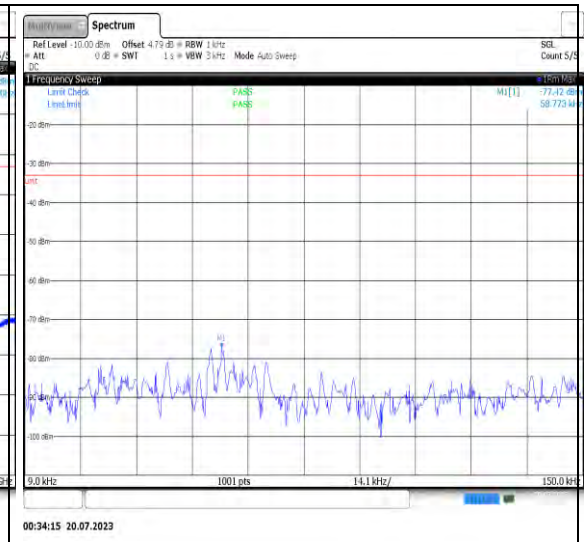
1-N71-PC3-15-15-M-1-N/A-DFT-PI2BPSK-
Edge_1RB_Left-1@0-1000-3000-Ant1-
1346.80--37.50--13-PASS



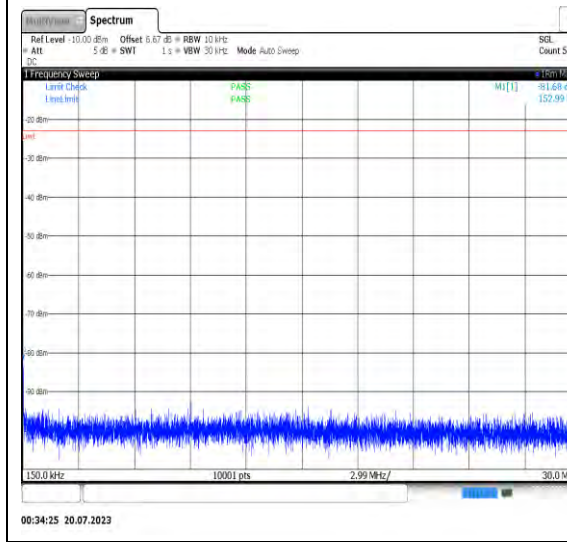
1-N71-PC3-15-15-M-1-N/A-DFT-PI2BPSK-
Edge_1RB_Left-1@0-3000-12000-Ant1-
7926.15--43.56--13-PASS



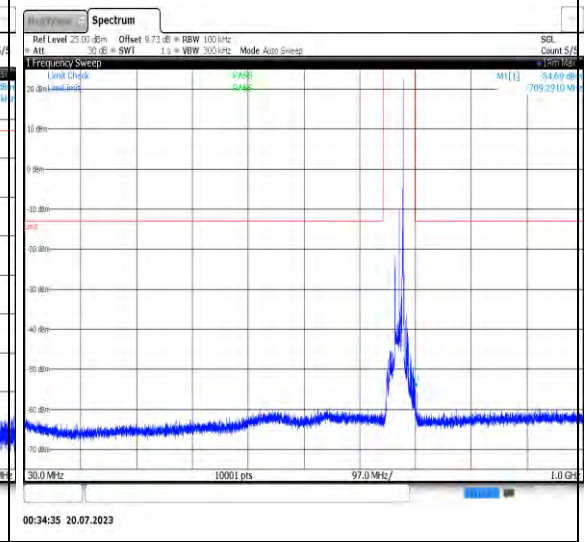
1-N71-PC3-15-15-M-1-N/A-DFT-PI2BPSK-Edge_1RB_Left-1@0-12000-20000-Ant1-15341.60--49.64--13-PASS



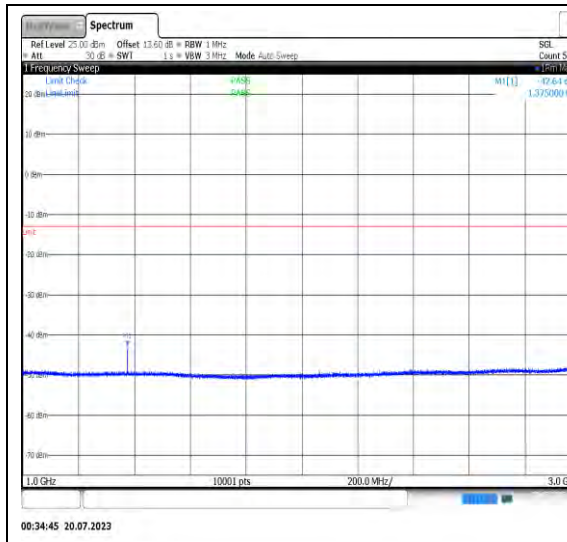
1-N71-PC3-15-15-M-2-N/A-DFT-PI2BPSK-Edge_1RB_Right-1@78-0.009-0.15-Ant1-0.06--77.42--33-PASS



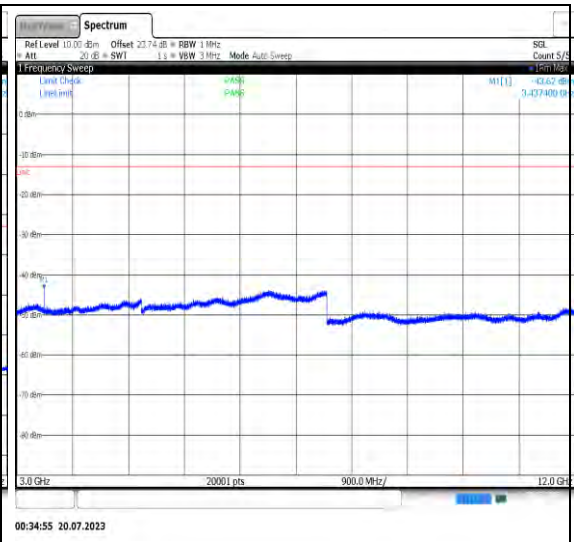
1-N71-PC3-15-15-M-2-N/A-DFT-PI2BPSK-Edge_1RB_Right-1@78-0.15-30-Ant1-0.15--81.68--23-PASS



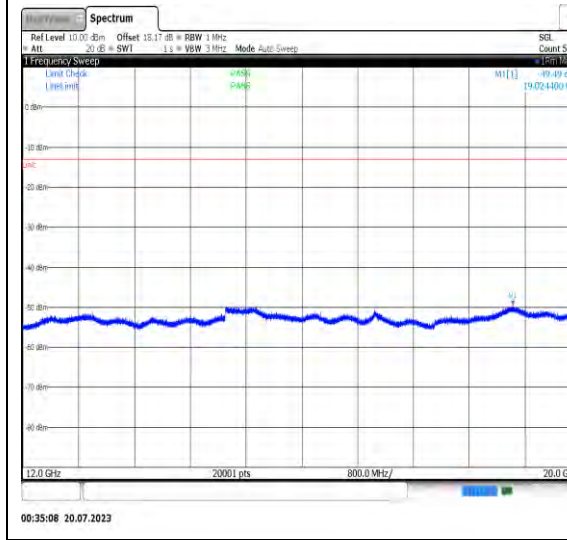
1-N71-PC3-15-15-M-2-N/A-DFT-PI2BPSK-Edge_1RB_Right-1@78-30-1000-Ant1-709.29--54.69--13-PASS



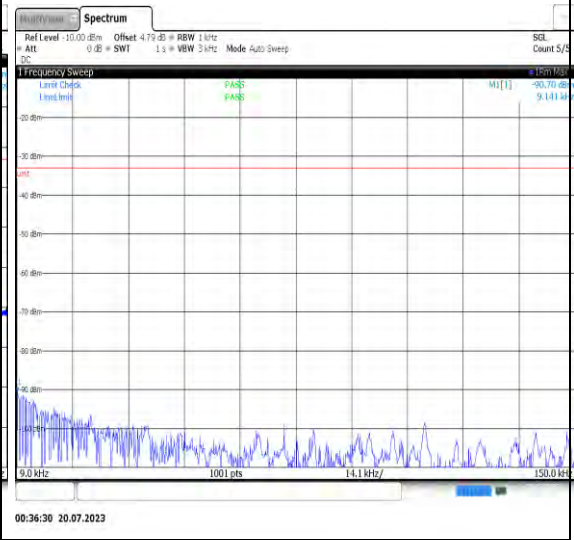
00:34:45 20.07.2023
 1-N71-PC3-15-15-M-2-N/A-DFT-PI2BPSK-Edge_1RB_Right-1@78-1000-3000-Ant1-1375.00--42.64--13-PASS



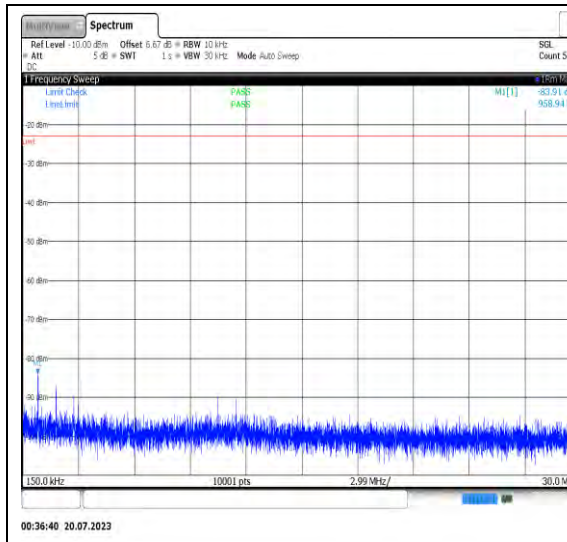
00:34:55 20.07.2023
 1-N71-PC3-15-15-M-2-N/A-DFT-PI2BPSK-Edge_1RB_Right-1@78-3000-12000-Ant1-3437.40--43.62--13-PASS



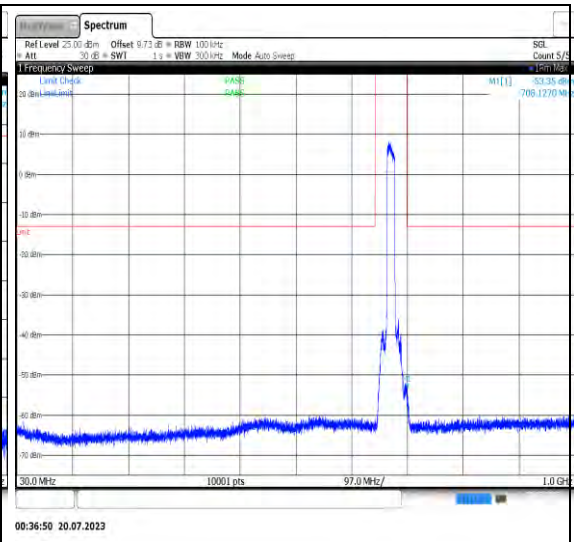
00:35:08 20.07.2023
 1-N71-PC3-15-15-M-2-N/A-DFT-PI2BPSK-Edge_1RB_Right-1@78-12000-20000-Ant1-19024.40--49.49--13-PASS



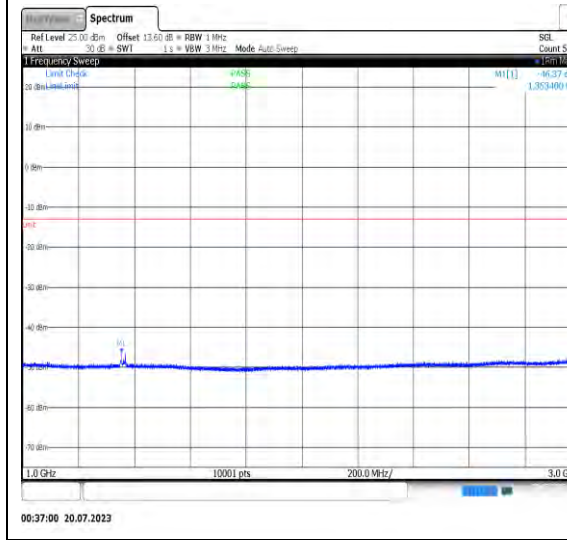
00:36:30 20.07.2023
 1-N71-PC3-15-15-M-3-N/A-DFT-PI2BPSK-Outer_Full-75@0-0.009-0.15-Ant1-0.01--90.70--33-PASS



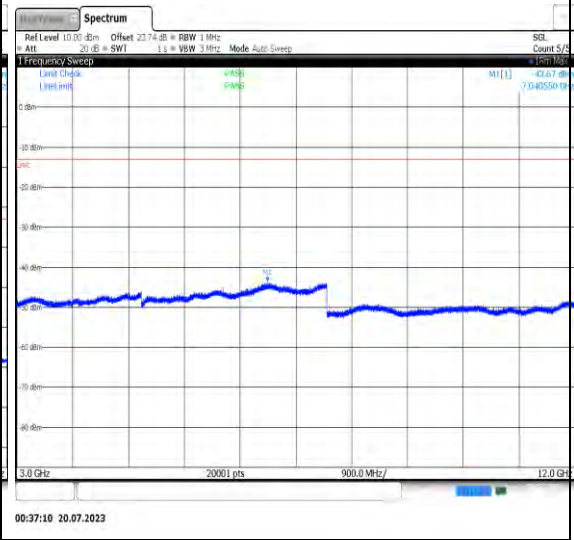
1-N71-PC3-15-15-M-3-N/A-DFT-PI2BPSK-
Outer_Full-75@0-0.15-30-Ant1-0.96--83.91--
23-PASS



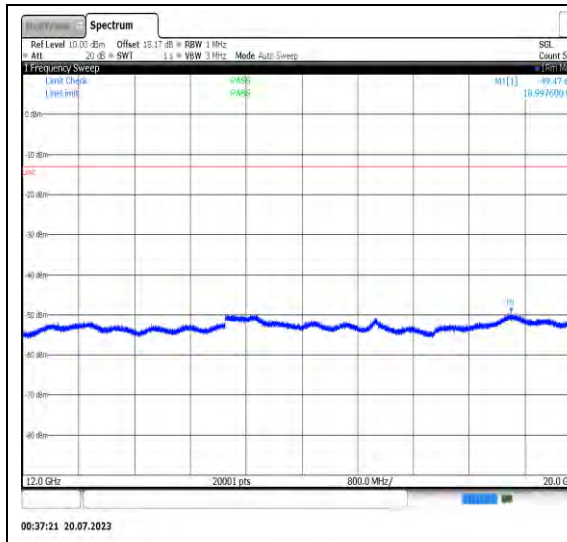
1-N71-PC3-15-15-M-3-N/A-DFT-PI2BPSK-
Outer_Full-75@0-30-1000-Ant1-708.13--
53.35--13-PASS



1-N71-PC3-15-15-M-3-N/A-DFT-PI2BPSK-
Outer_Full-75@0-1000-3000-Ant1-1353.40--
46.37--13-PASS

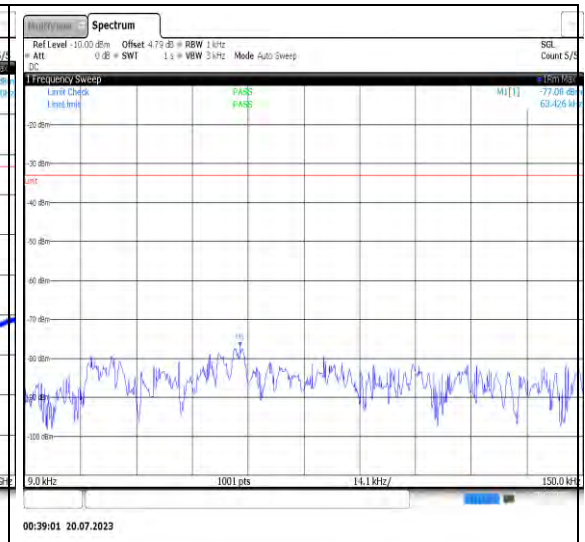


1-N71-PC3-15-15-M-3-N/A-DFT-PI2BPSK-
Outer_Full-75@0-3000-12000-Ant1-7040.55-
-43.67--13-PASS



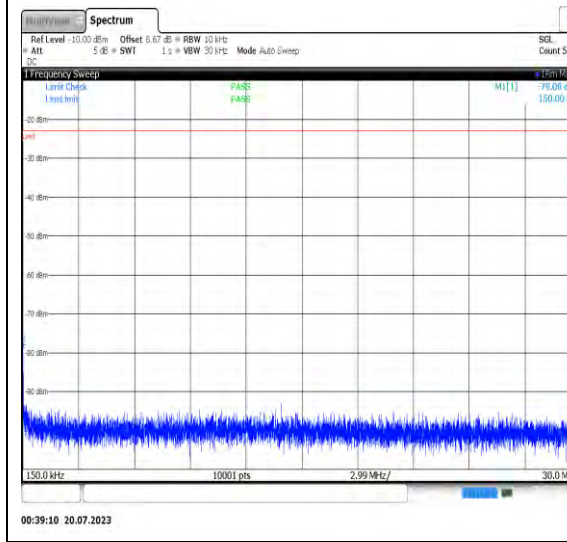
00:37:21 20.07.2023

1-N71-PC3-15-15-M-3-N/A-DFT-PI2BPSK-
Outer_Full-75@0-12000-20000-Ant1-
18997.60--49.47--13-PASS



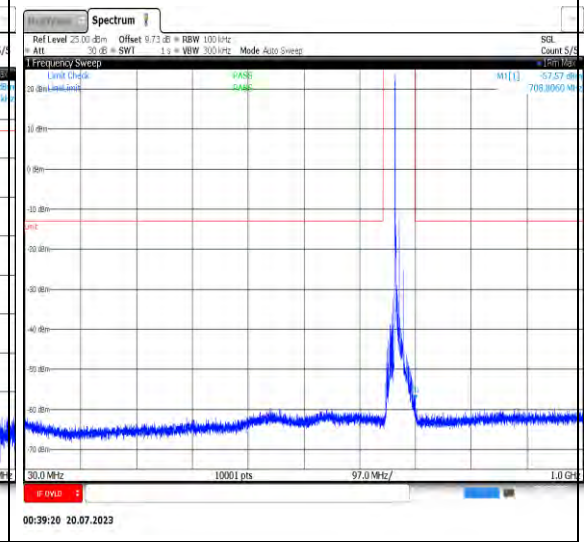
00:39:01 20.07.2023

1-N71-PC3-15-15-M-4-N/A-DFT-QPSK-
Edge_1RB_Left-1@0-0.009-0.15-Ant1-0.06--
77.08--33-PASS



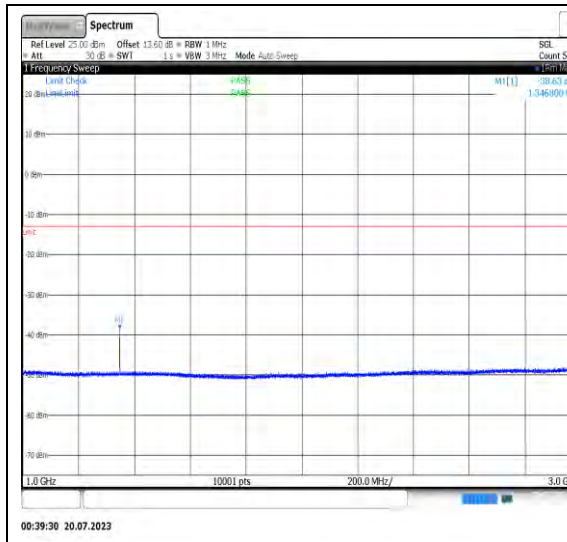
00:39:10 20.07.2023

1-N71-PC3-15-15-M-4-N/A-DFT-QPSK-
Edge_1RB_Left-1@0-0.15-30-Ant1-0.15--
78.08--23-PASS



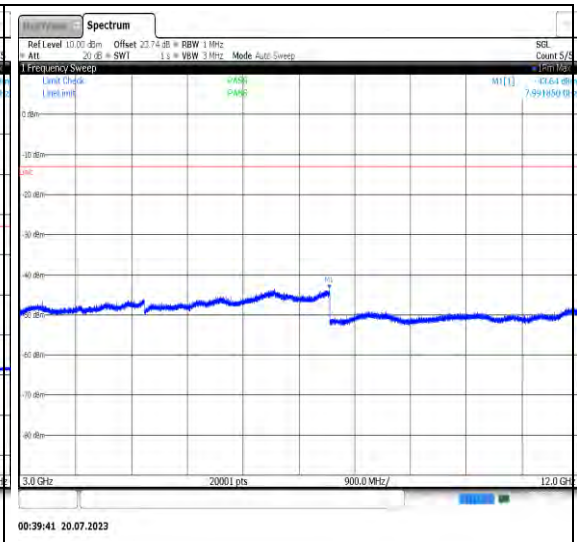
00:39:20 20.07.2023

1-N71-PC3-15-15-M-4-N/A-DFT-QPSK-
Edge_1RB_Left-1@0-30-1000-Ant1-708.81--
57.57--13-PASS



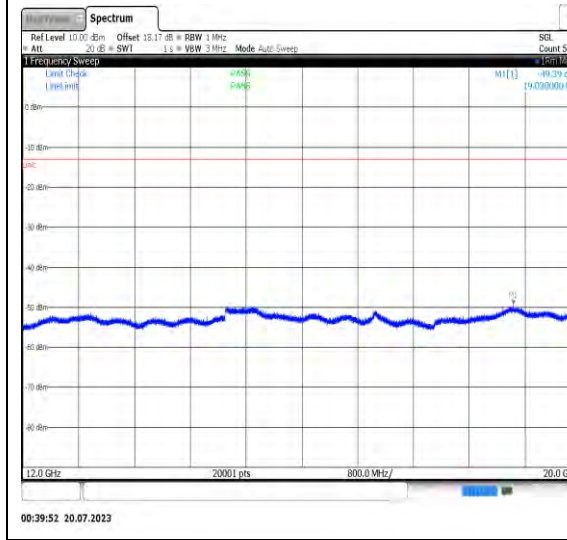
00:39:30 20.07.2023

1-N71-PC3-15-15-M-4-N/A-DFT-QPSK-
Edge_1RB_Left-1@0-1000-3000-Ant1-
1346.80--38.63--13-PASS



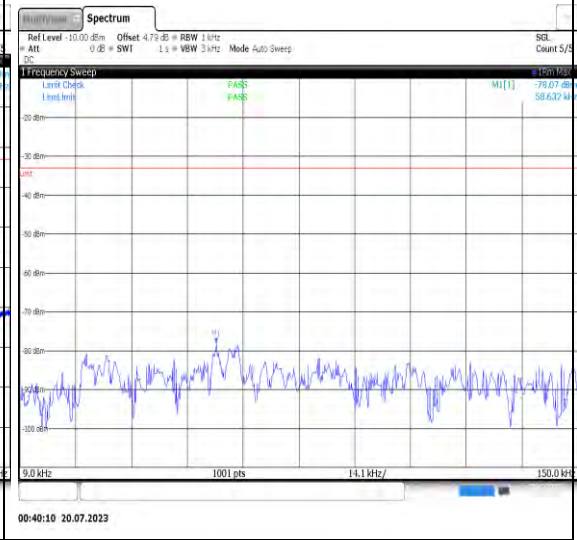
00:39:41 20.07.2023

1-N71-PC3-15-15-M-4-N/A-DFT-QPSK-
Edge_1RB_Left-1@0-3000-12000-Ant1-
7991.85--43.64--13-PASS



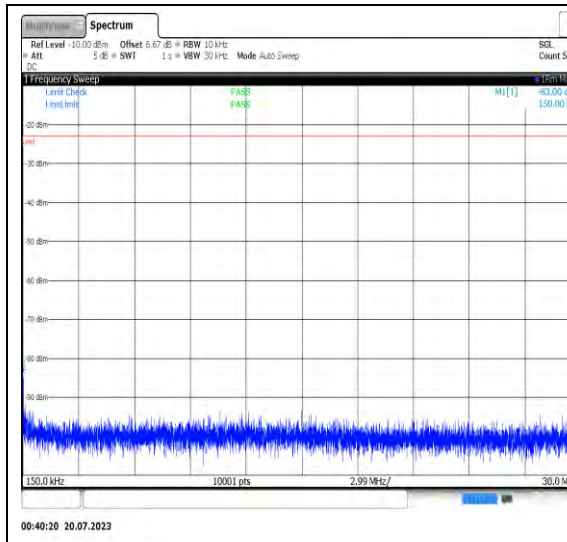
00:39:52 20.07.2023

1-N71-PC3-15-15-M-4-N/A-DFT-QPSK-
Edge_1RB_Left-1@0-12000-20000-Ant1-
19030.00--49.39--13-PASS

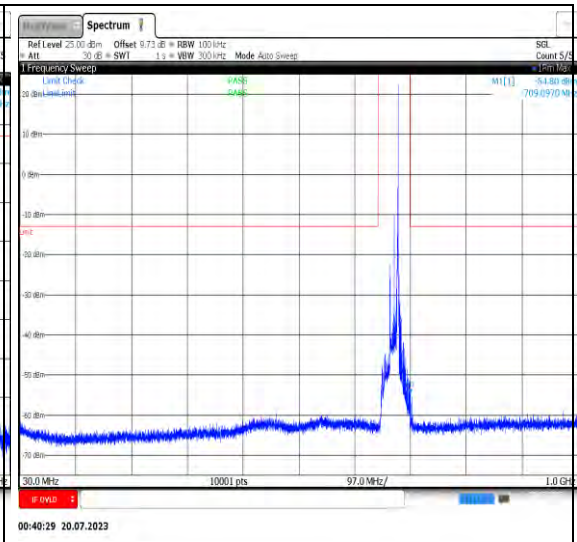


00:40:10 20.07.2023

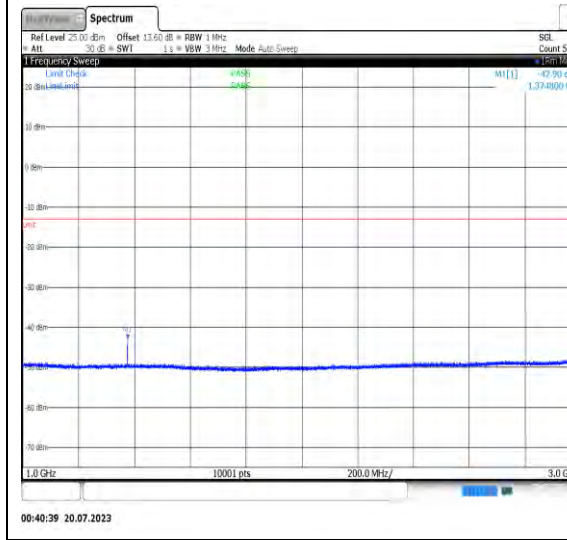
1-N71-PC3-15-15-M-5-N/A-DFT-QPSK-
Edge_1RB_Right-1@78-0.009-0.15-Ant1-
0.06--78.07--33-PASS



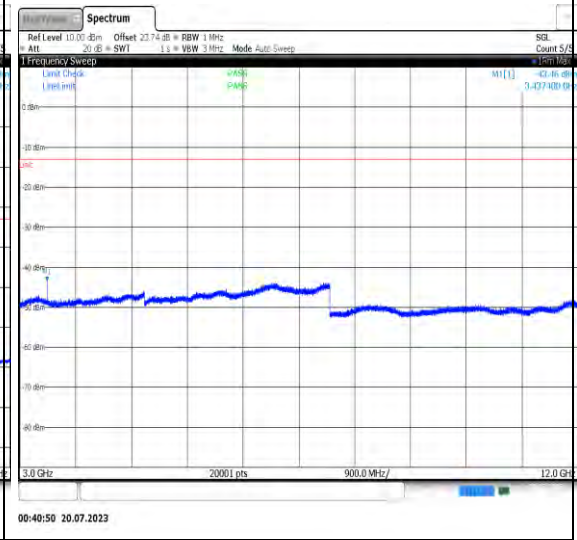
1-N71-PC3-15-15-M-5-N/A-DFT-QPSK-Edge_1RB_Right-1@78-0.15-30-Ant1-0.15--83.00--23-PASS



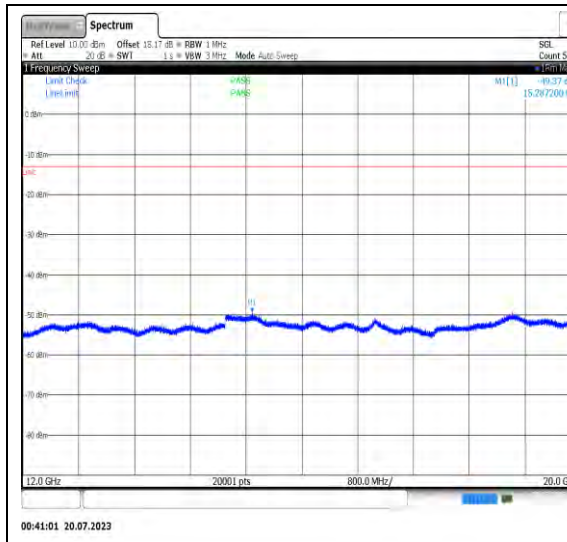
1-N71-PC3-15-15-M-5-N/A-DFT-QPSK-Edge_1RB_Right-1@78-30-1000-Ant1-709.10--54.80--13-PASS



1-N71-PC3-15-15-M-5-N/A-DFT-QPSK-Edge_1RB_Right-1@78-1000-3000-Ant1-1374.80--42.90--13-PASS

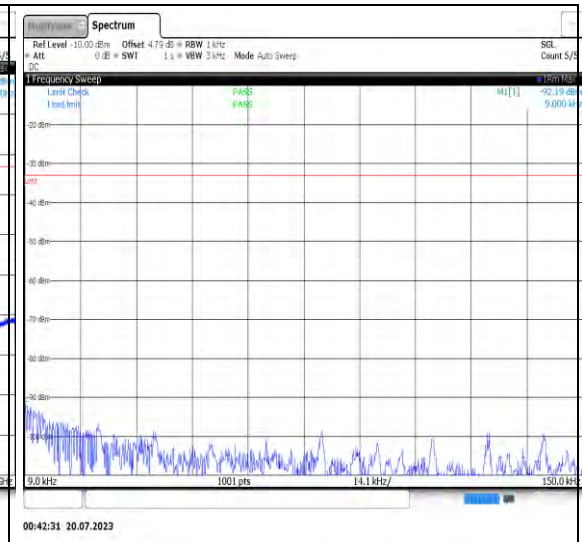


1-N71-PC3-15-15-M-5-N/A-DFT-QPSK-Edge_1RB_Right-1@78-3000-12000-Ant1-3437.40--43.46--13-PASS



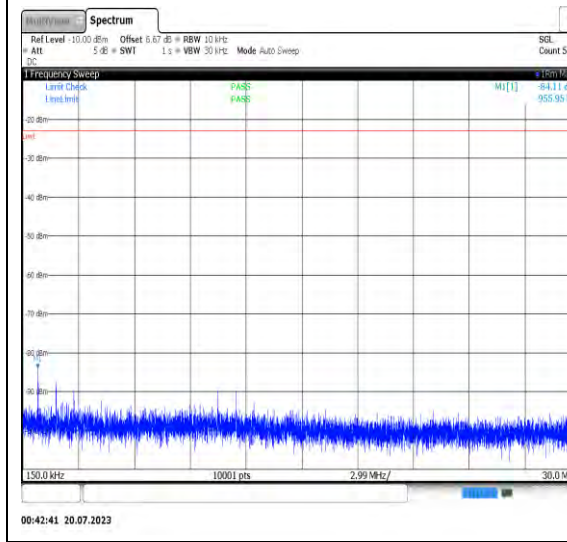
00:41:01 20.07.2023

1-N71-PC3-15-15-M-5-N/A-DFT-QPSK-Edge_1RB_Right-1@78-12000-20000-Ant1-15287.20--49.37--13-PASS



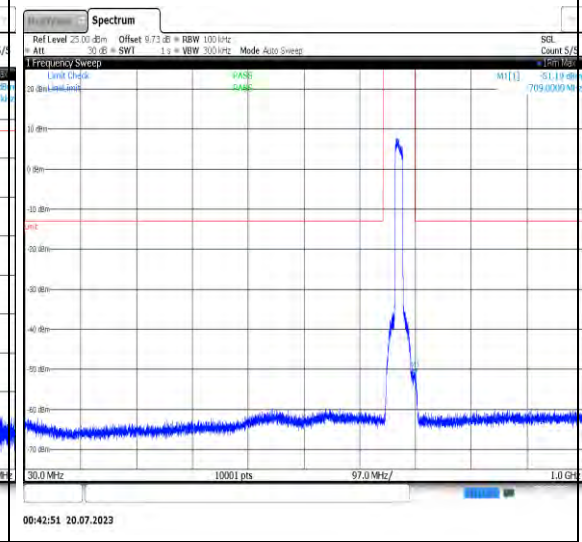
00:42:31 20.07.2023

1-N71-PC3-15-15-M-6-N/A-DFT-QPSK-Outer_Full-75@0-0.009-0.15-Ant1-0.01--92.19--33-PASS



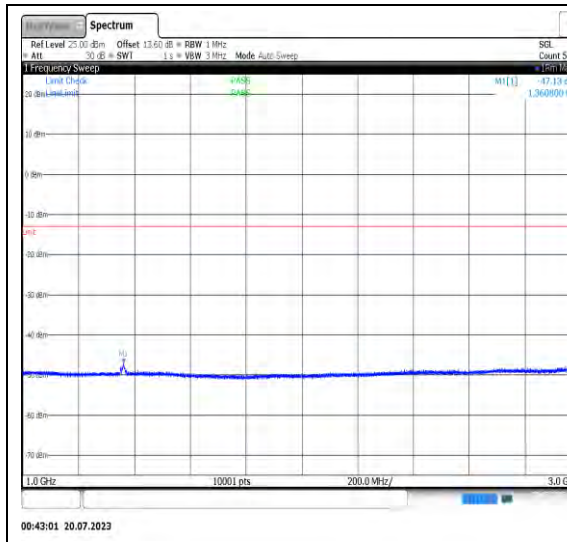
00:42:41 20.07.2023

1-N71-PC3-15-15-M-6-N/A-DFT-QPSK-Outer_Full-75@0-0.15-30-Ant1-0.96--84.11--23-PASS

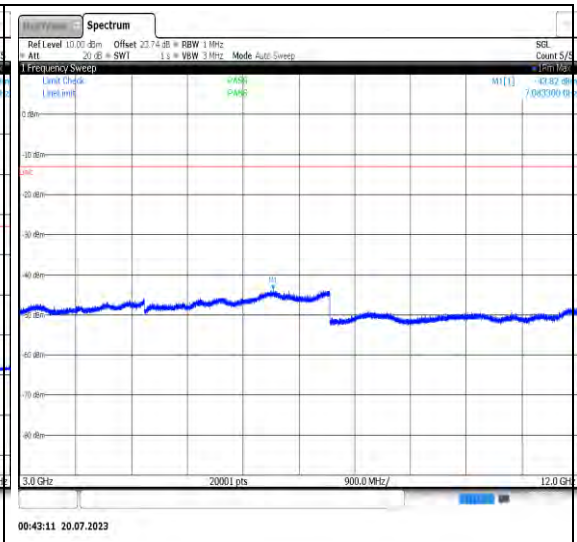


00:42:51 20.07.2023

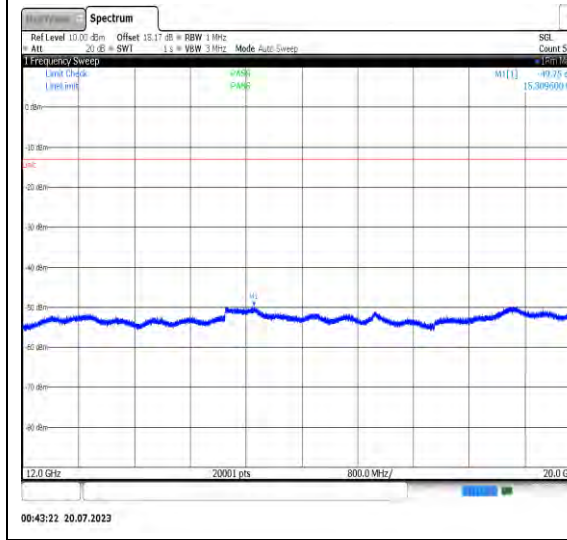
1-N71-PC3-15-15-M-6-N/A-DFT-QPSK-Outer_Full-75@0-30-1000-Ant1-709.00--51.19--13-PASS



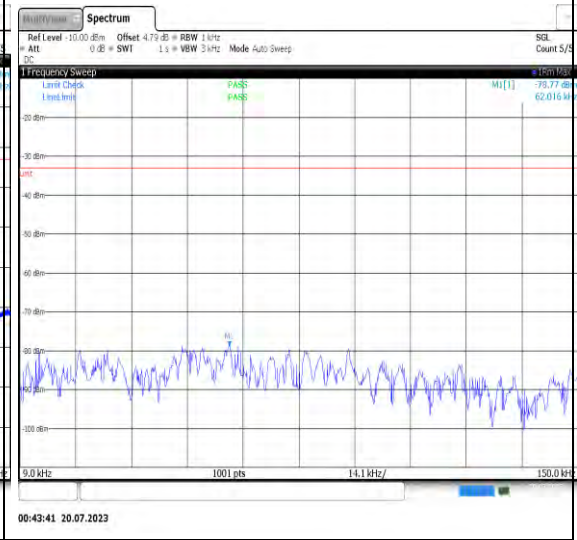
1-N71-PC3-15-15-M-6-N/A-DFT-QPSK-Outer_Full-75@0-1000-3000-Ant1-1360.80--47.13--13-PASS



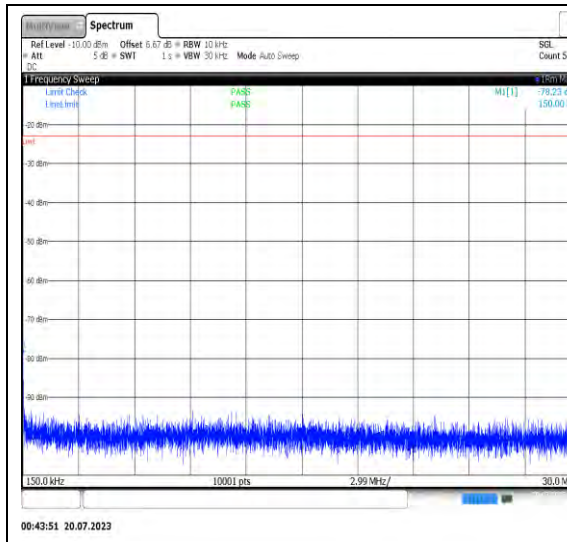
1-N71-PC3-15-15-M-6-N/A-DFT-QPSK-Outer_Full-75@0-3000-12000-Ant1-7083.30--43.82--13-PASS



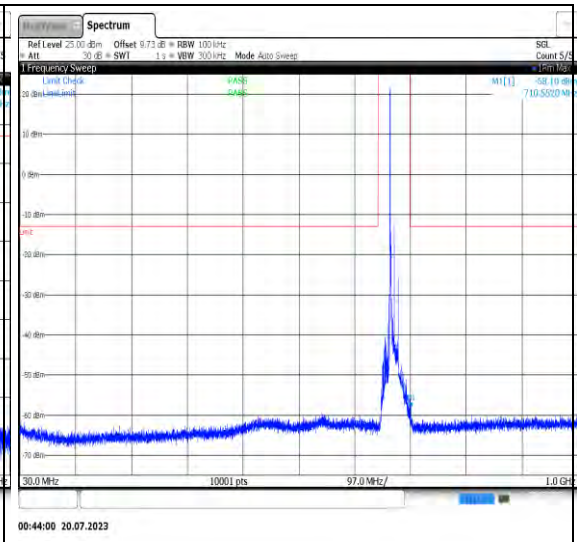
1-N71-PC3-15-15-M-6-N/A-DFT-QPSK-Outer_Full-75@0-12000-20000-Ant1-15309.60--49.75--13-PASS



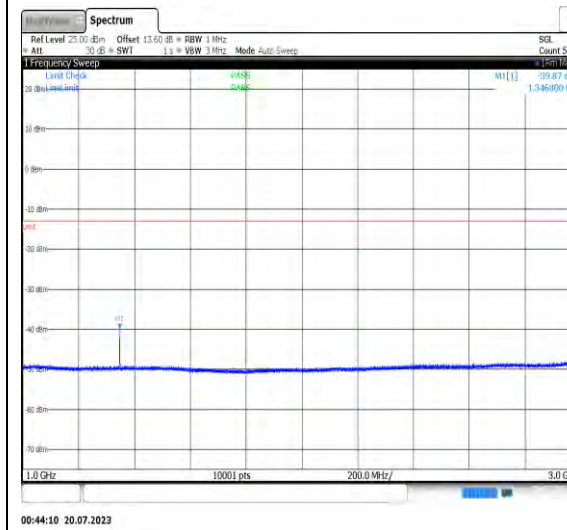
1-N71-PC3-15-15-M-7-N/A-DFT-16QAM-Edge_1RB_Left-1@0-0.009-0.15-Ant1-0.06--78.77--33-PASS



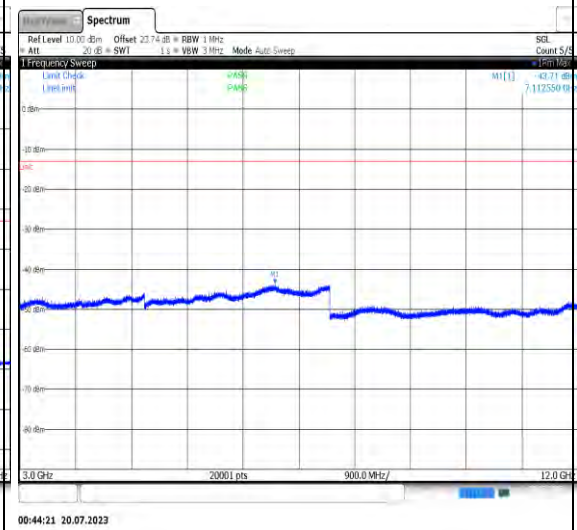
1-N71-PC3-15-15-M-7-N/A-DFT-16QAM-
Edge_1RB_Left-1@0-0.15-30-Ant1-0.15--
78.23--23-PASS



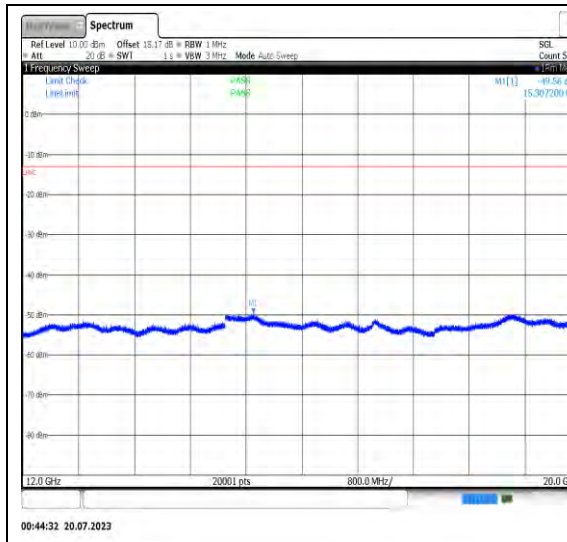
1-N71-PC3-15-15-M-7-N/A-DFT-16QAM-
Edge_1RB_Left-1@0-30-1000-Ant1-710.55--
58.10--13-PASS



1-N71-PC3-15-15-M-7-N/A-DFT-16QAM-
Edge_1RB_Left-1@0-1000-3000-Ant1-
1346.80--39.87--13-PASS

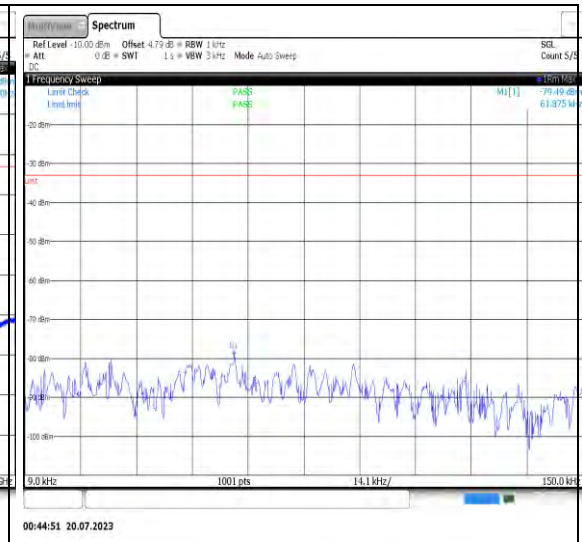


1-N71-PC3-15-15-M-7-N/A-DFT-16QAM-
Edge_1RB_Left-1@0-3000-12000-Ant1-
7112.55--43.71--13-PASS



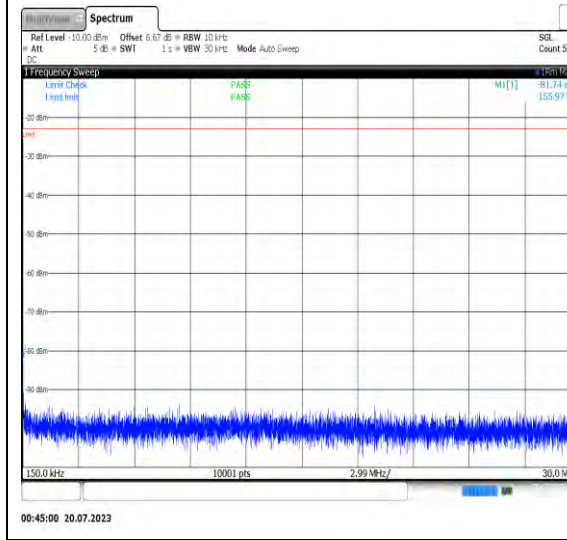
00:44:32 20.07.2023

1-N71-PC3-15-15-M-7-N/A-DFT-16QAM-Edge_1RB_Left-1@0-12000-20000-Ant1-15307.20--49.56--13-PASS



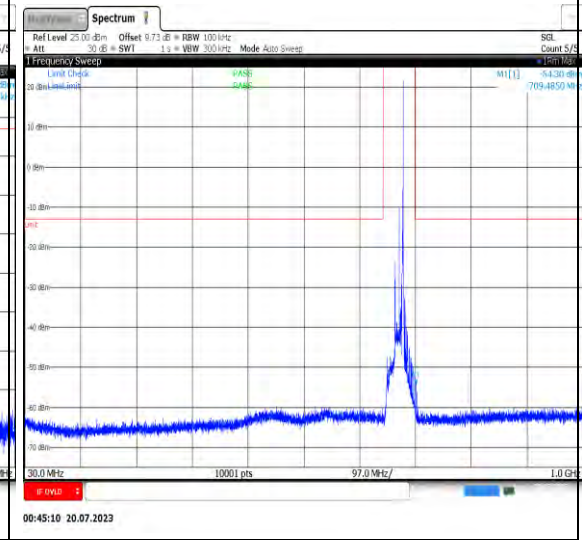
00:44:51 20.07.2023

1-N71-PC3-15-15-M-8-N/A-DFT-16QAM-Edge_1RB_Right-1@78-0.009-0.15-Ant1-0.06--79.49--33-PASS



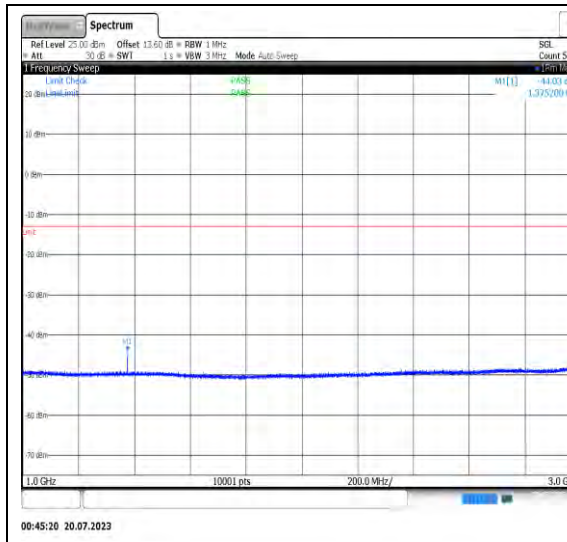
00:45:00 20.07.2023

1-N71-PC3-15-15-M-8-N/A-DFT-16QAM-Edge_1RB_Right-1@78-0.15-30-Ant1-0.16--81.74--23-PASS

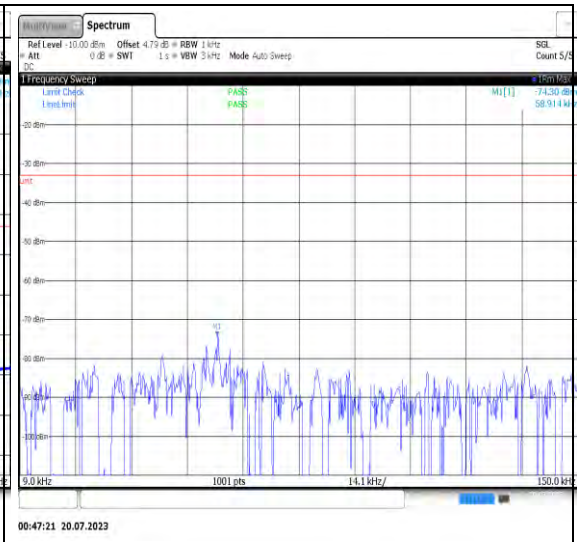


00:45:10 20.07.2023

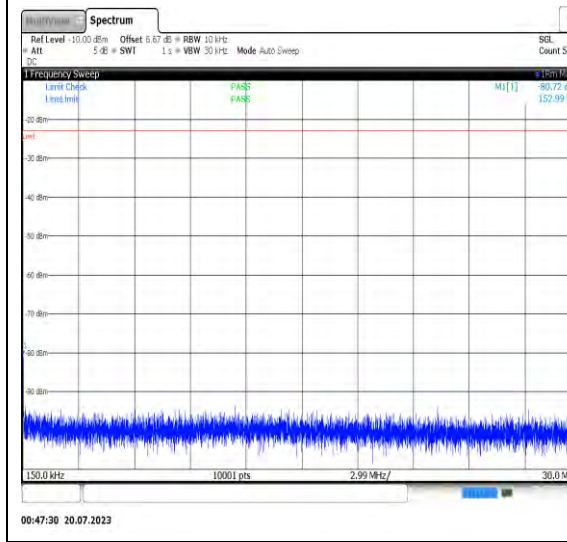
1-N71-PC3-15-15-M-8-N/A-DFT-16QAM-Edge_1RB_Right-1@78-30-1000-Ant1-709.49--54.30--13-PASS



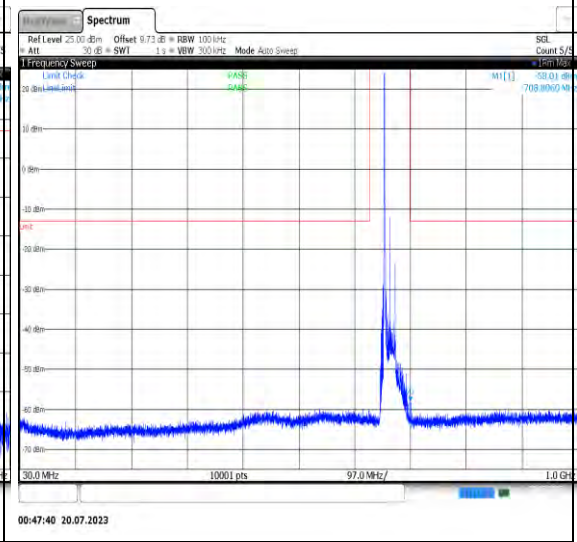
1-N71-PC3-15-15-M-8-N/A-DFT-16QAM-Edge_1RB_Right-1@78-1000-3000-Ant1-1375.20--44.03--13-PASS



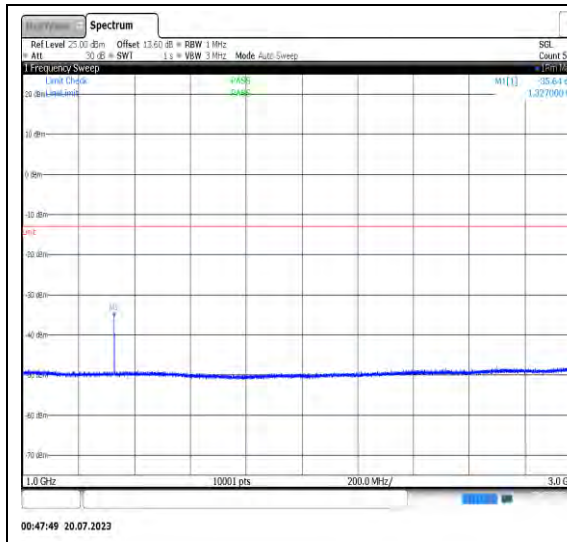
1-N71-PC3-15-20-L-1-N/A-DFT-PI2BPSK-Edge_1RB_Left-1@0-0.009-0.15-Ant1-0.06--74.30--33-PASS



1-N71-PC3-15-20-L-1-N/A-DFT-PI2BPSK-Edge_1RB_Left-1@0-0.15-30-Ant1-0.15--80.72--23-PASS

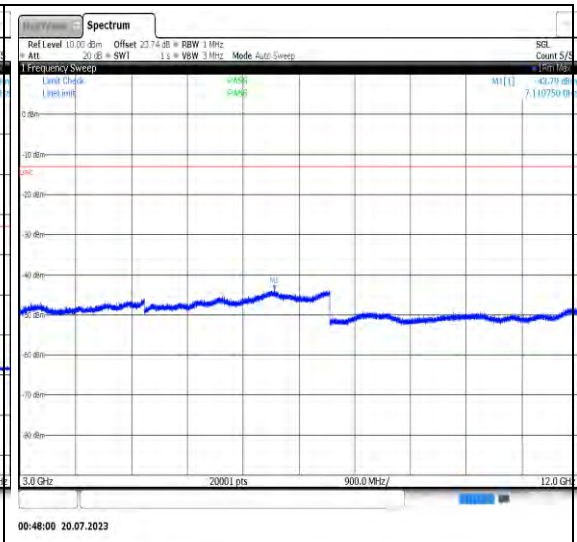


1-N71-PC3-15-20-L-1-N/A-DFT-PI2BPSK-Edge_1RB_Left-1@0-30-1000-Ant1-708.81--58.01--13-PASS



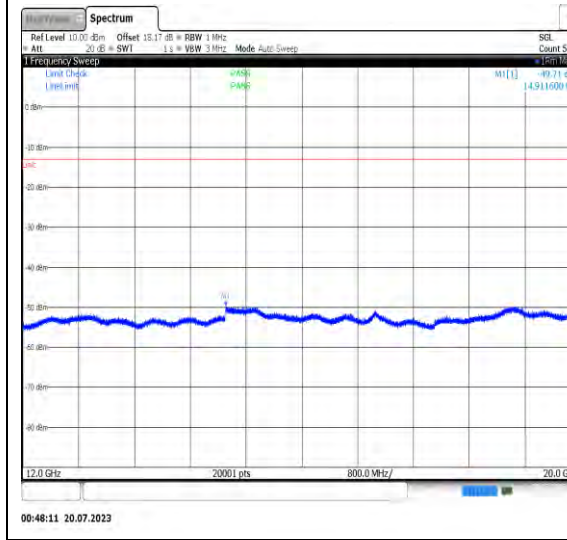
00:47:49 20.07.2023

1-N71-PC3-15-20-L-1-N/A-DFT-PI2BPSK-Edge_1RB_Left-1@0-1000-3000-Ant1-1327.00--35.64--13-PASS



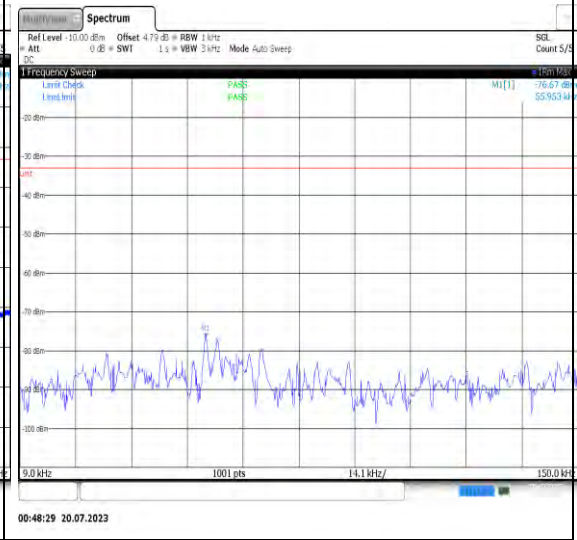
00:48:00 20.07.2023

1-N71-PC3-15-20-L-1-N/A-DFT-PI2BPSK-Edge_1RB_Left-1@0-3000-12000-Ant1-7110.75--43.79--13-PASS



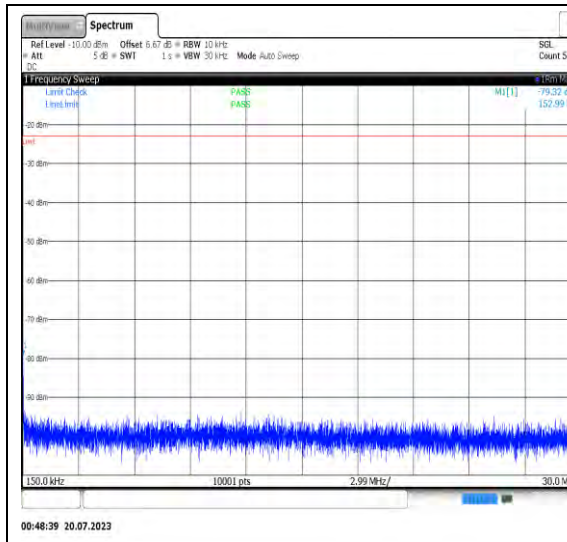
00:48:11 20.07.2023

1-N71-PC3-15-20-L-1-N/A-DFT-PI2BPSK-Edge_1RB_Left-1@0-12000-20000-Ant1-14911.60--49.71--13-PASS



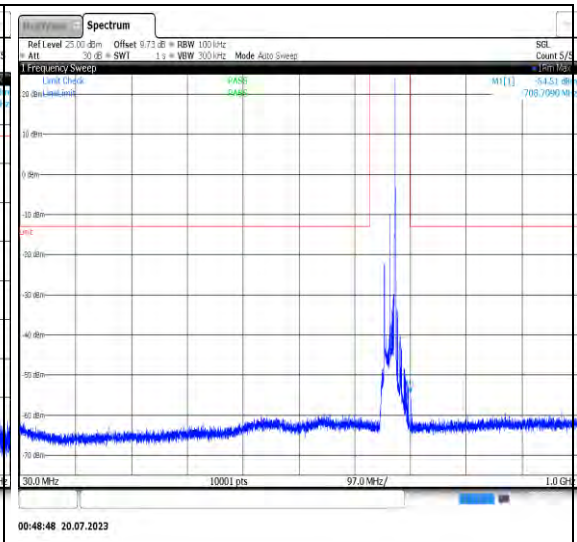
00:48:29 20.07.2023

1-N71-PC3-15-20-L-2-N/A-DFT-PI2BPSK-Edge_1RB_Right-1@105-0.009-0.15-Ant1-0.06--76.67--33-PASS



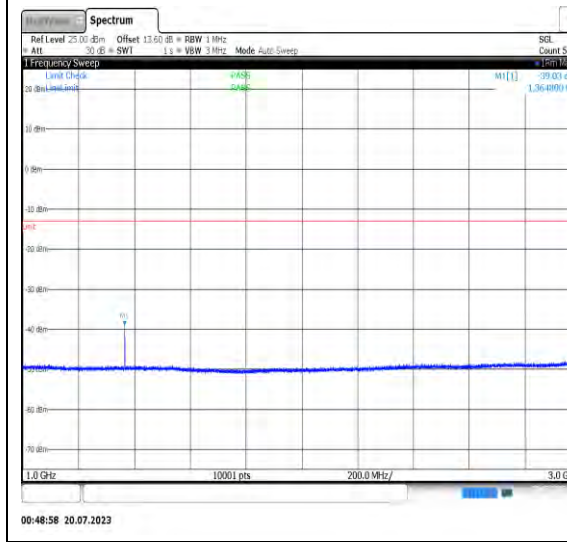
00:48:39 20.07.2023

1-N71-PC3-15-20-L-2-N/A-DFT-PI2BPSK-
Edge_1RB_Right-1@105-0.15-30-Ant1-0.15-
-79.32--23-PASS



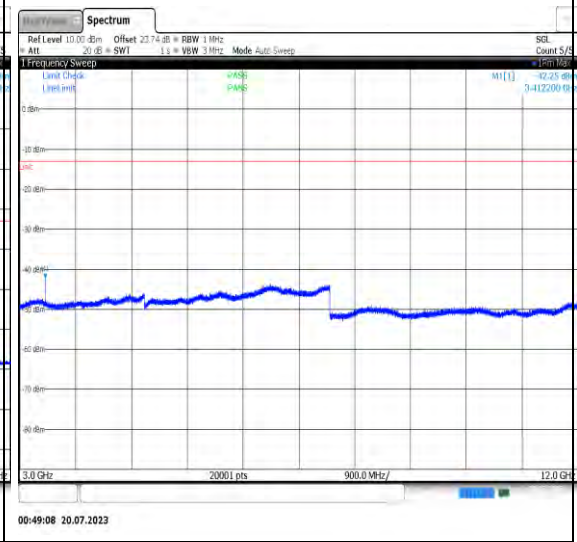
00:48:48 20.07.2023

1-N71-PC3-15-20-L-2-N/A-DFT-PI2BPSK-
Edge_1RB_Right-1@105-30-1000-Ant1-
708.71--54.51--13-PASS



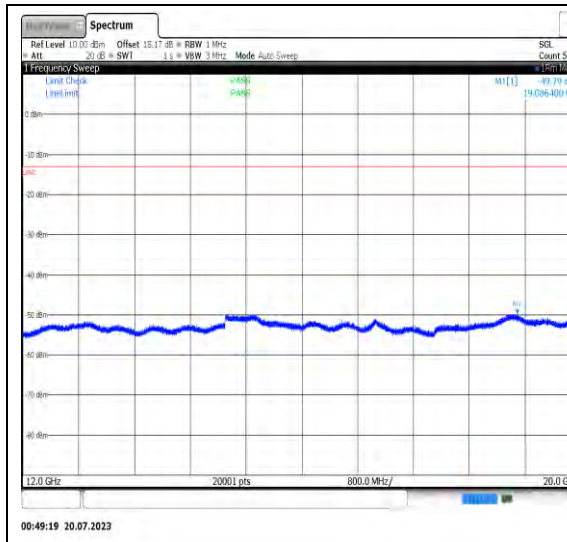
00:48:58 20.07.2023

1-N71-PC3-15-20-L-2-N/A-DFT-PI2BPSK-
Edge_1RB_Right-1@105-1000-3000-Ant1-
1364.80--39.03--13-PASS

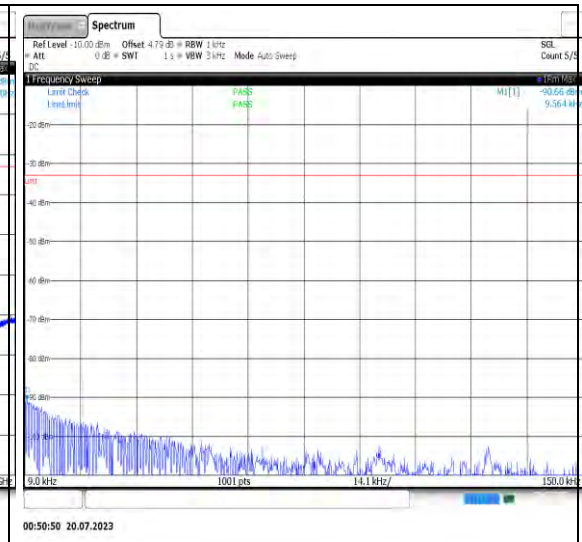


00:49:08 20.07.2023

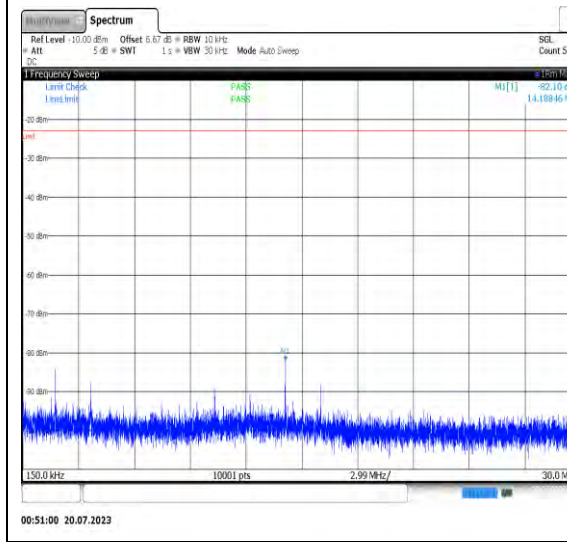
1-N71-PC3-15-20-L-2-N/A-DFT-PI2BPSK-
Edge_1RB_Right-1@105-3000-12000-Ant1-
3412.20--42.25--13-PASS



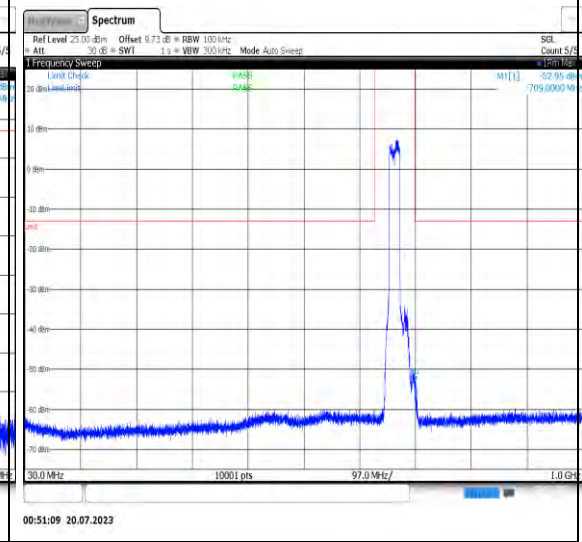
1-N71-PC3-15-20-L-2-N/A-DFT-PI2BPSK-
Edge_1RB_Right-1@105-12000-20000-
Ant1-19086.40--49.79--13-PASS



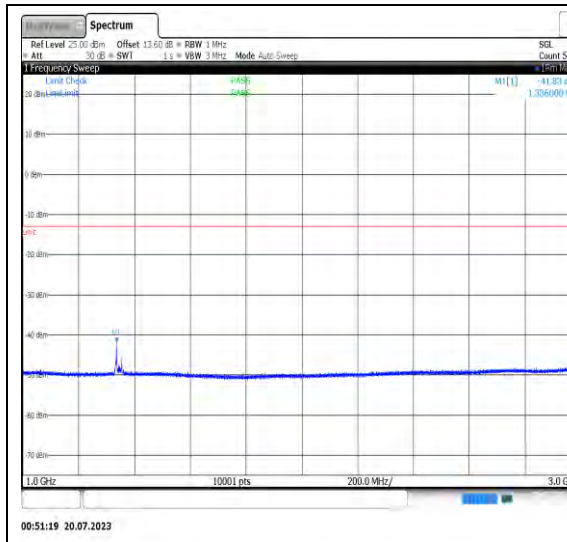
1-N71-PC3-15-20-L-3-N/A-DFT-PI2BPSK-
Outer_Full-100@0-0.009-0.15-Ant1-0.01--
90.66--33-PASS



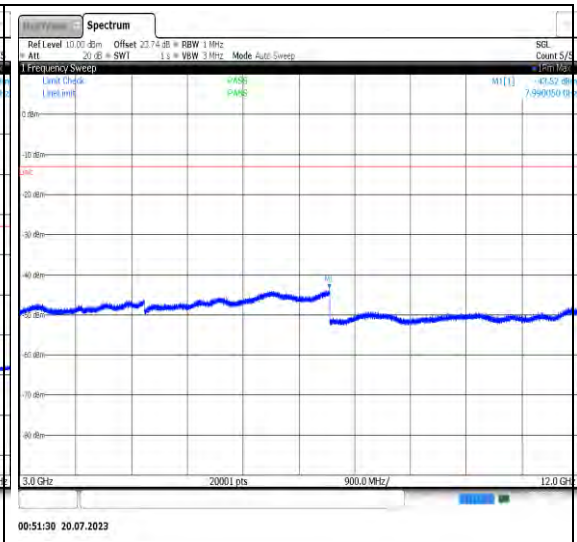
1-N71-PC3-15-20-L-3-N/A-DFT-PI2BPSK-
Outer_Full-100@0-0.15-30-Ant1-14.19--
82.10--23-PASS



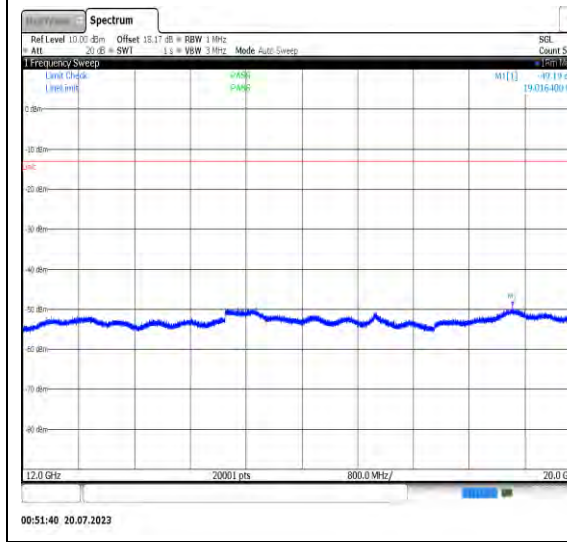
1-N71-PC3-15-20-L-3-N/A-DFT-PI2BPSK-
Outer_Full-100@0-30-1000-Ant1-709.00--
52.95--13-PASS



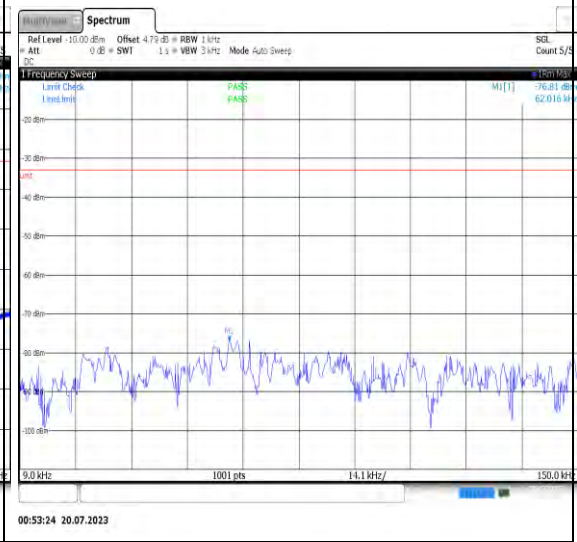
1-N71-PC3-15-20-L-3-N/A-DFT-PI2BPSK-Outer_Full-100@0-1000-3000-Ant1-1336.00--41.83--13-PASS



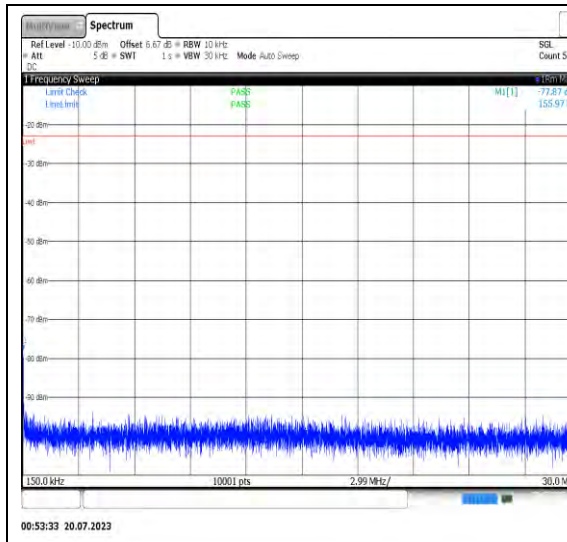
1-N71-PC3-15-20-L-3-N/A-DFT-PI2BPSK-Outer_Full-100@0-3000-12000-Ant1-7990.05--43.52--13-PASS



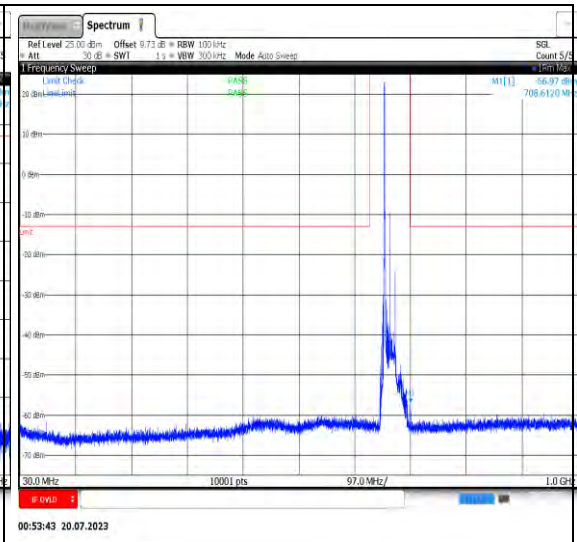
1-N71-PC3-15-20-L-3-N/A-DFT-PI2BPSK-Outer_Full-100@0-12000-20000-Ant1-19016.40--49.19--13-PASS



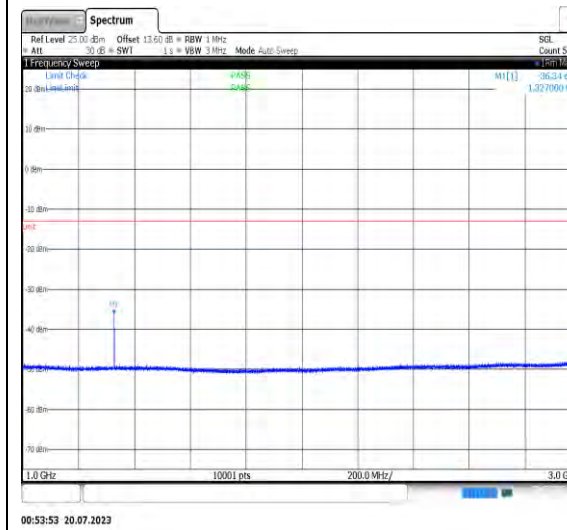
1-N71-PC3-15-20-L-4-N/A-DFT-QPSK-Edge_1RB_Left-1@0-0.009-0.15-Ant1-0.06--76.81--33-PASS



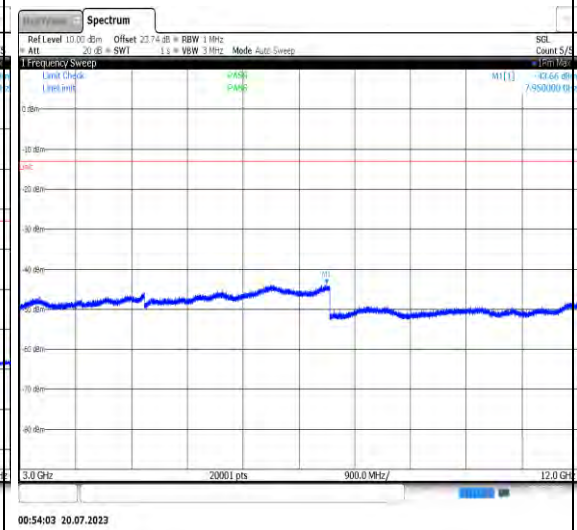
1-N71-PC3-15-20-L-4-N/A-DFT-QPSK-
 Edge_1RB_Left-1@0-0.15-30-Ant1-0.16--
 77.87--23-PASS



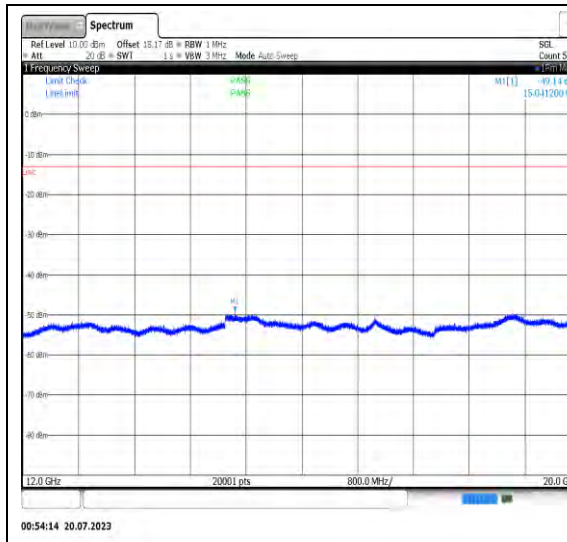
1-N71-PC3-15-20-L-4-N/A-DFT-QPSK-
 Edge_1RB_Left-1@0-30-1000-Ant1-708.61--
 56.97--13-PASS



1-N71-PC3-15-20-L-4-N/A-DFT-QPSK-
 Edge_1RB_Left-1@0-1000-3000-Ant1-
 1327.00--36.34--13-PASS

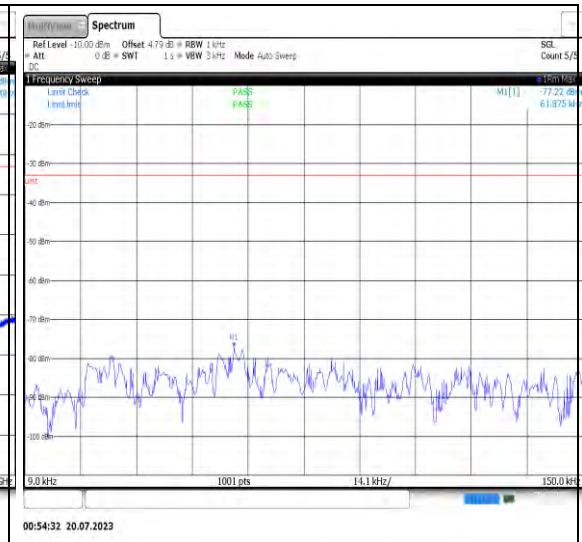


1-N71-PC3-15-20-L-4-N/A-DFT-QPSK-
 Edge_1RB_Left-1@0-3000-12000-Ant1-
 7950.00--43.66--13-PASS



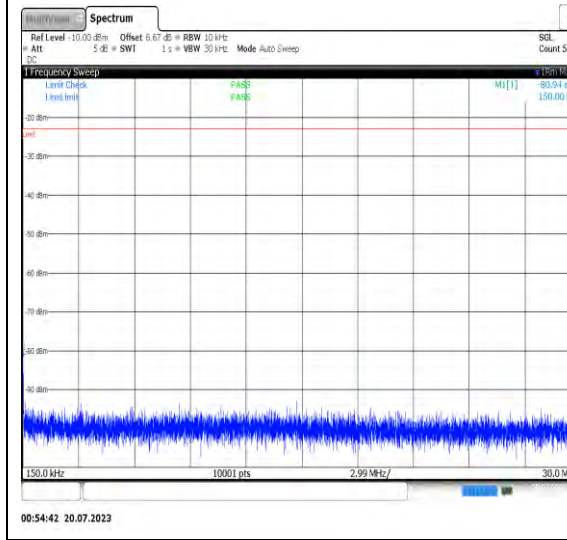
00:54:14 20.07.2023

1-N71-PC3-15-20-L-4-N/A-DFT-QPSK-Edge_1RB_Left-1@0-12000-20000-Ant1-15041.20--49.14--13-PASS



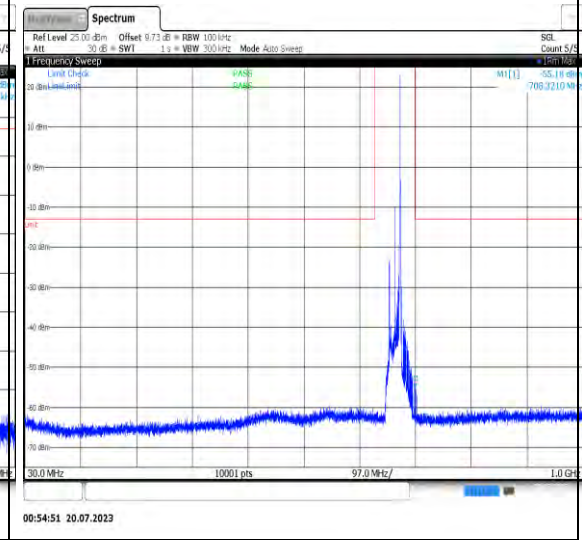
00:54:32 20.07.2023

1-N71-PC3-15-20-L-5-N/A-DFT-QPSK-Edge_1RB_Right-1@105-0.009-0.15-Ant1-0.06--77.22--33-PASS



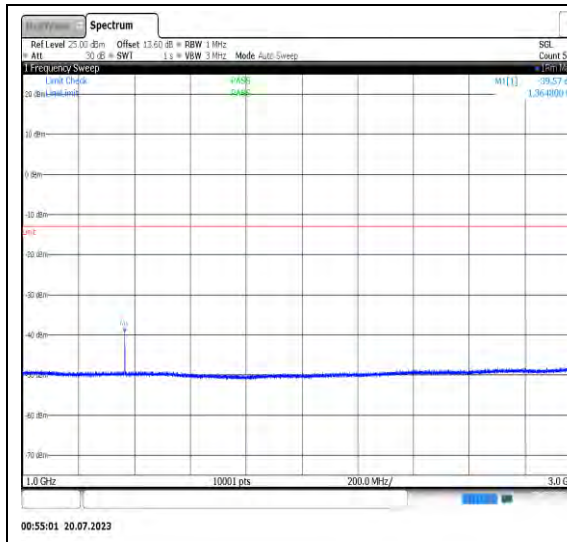
00:54:42 20.07.2023

1-N71-PC3-15-20-L-5-N/A-DFT-QPSK-Edge_1RB_Right-1@105-0.15-30-Ant1-0.15--80.94--23-PASS



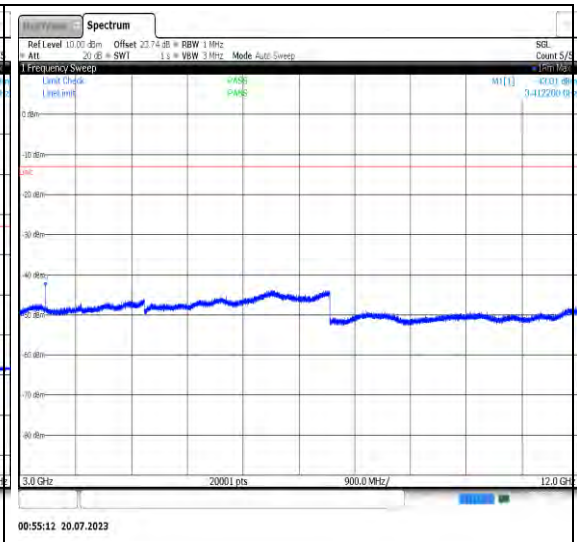
00:54:51 20.07.2023

1-N71-PC3-15-20-L-5-N/A-DFT-QPSK-Edge_1RB_Right-1@105-30-1000-Ant1-708.32--55.18--13-PASS



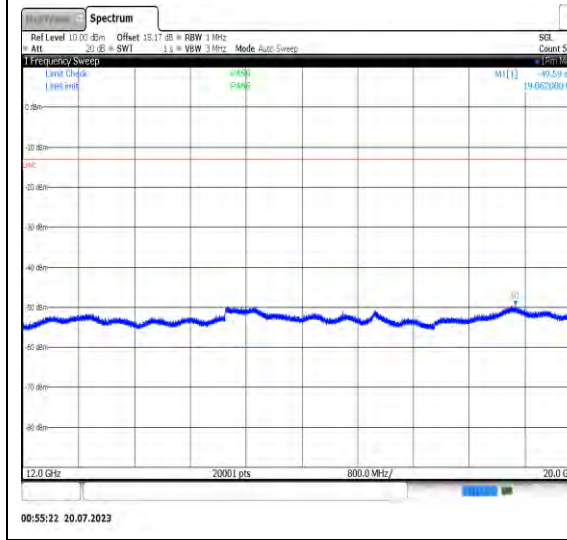
00:55:01 20.07.2023

1-N71-PC3-15-20-L-5-N/A-DFT-QPSK-
Edge_1RB_Right-1@105-1000-3000-Ant1-
1364.80--39.57--13-PASS



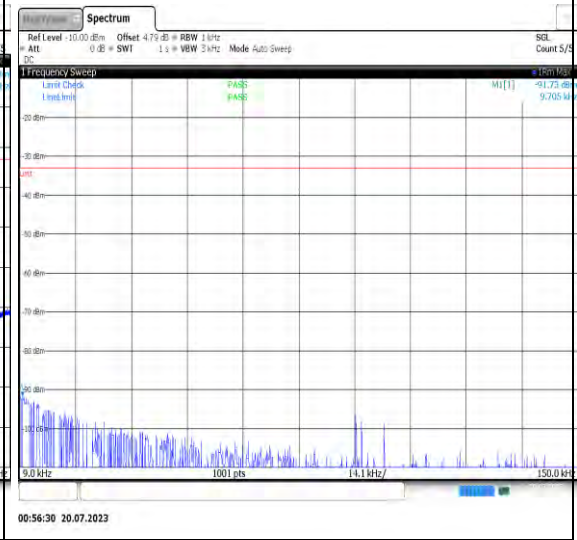
00:55:12 20.07.2023

1-N71-PC3-15-20-L-5-N/A-DFT-QPSK-
Edge_1RB_Right-1@105-3000-12000-Ant1-
3412.20--43.01--13-PASS



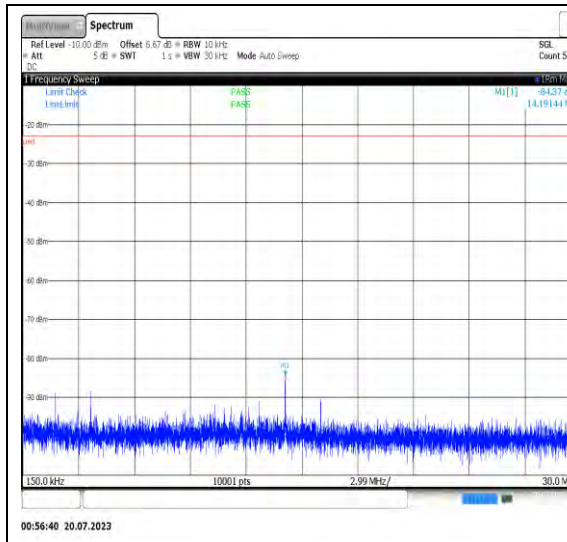
00:55:22 20.07.2023

1-N71-PC3-15-20-L-5-N/A-DFT-QPSK-
Edge_1RB_Right-1@105-12000-20000-
Ant1-19062.00--49.59--13-PASS



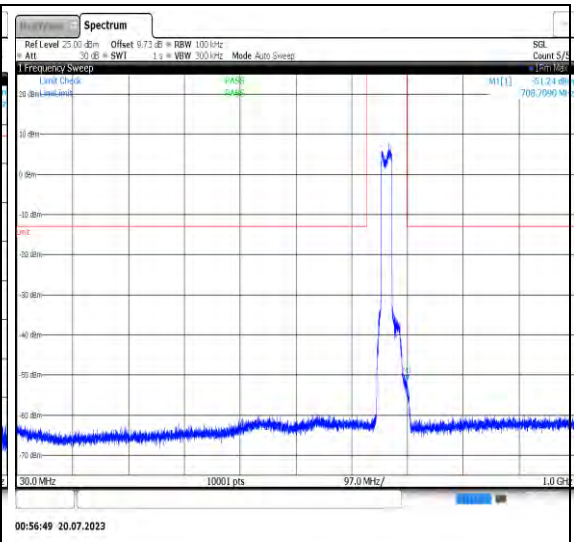
00:56:30 20.07.2023

1-N71-PC3-15-20-L-6-N/A-DFT-QPSK-
Outer_Full-100@0-0.009-0.15-Ant1-0.01--
91.73--33-PASS



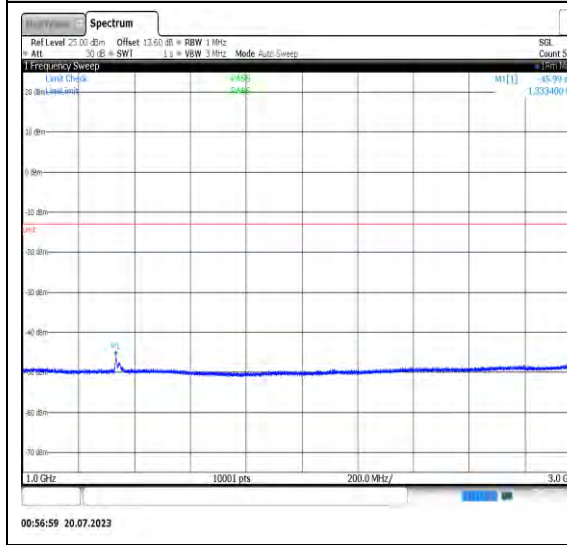
00:56:40 20.07.2023

1-N71-PC3-15-20-L-6-N/A-DFT-QPSK-
Outer_Full-100@0-0.15-30-Ant1-14.19--
84.37--23-PASS



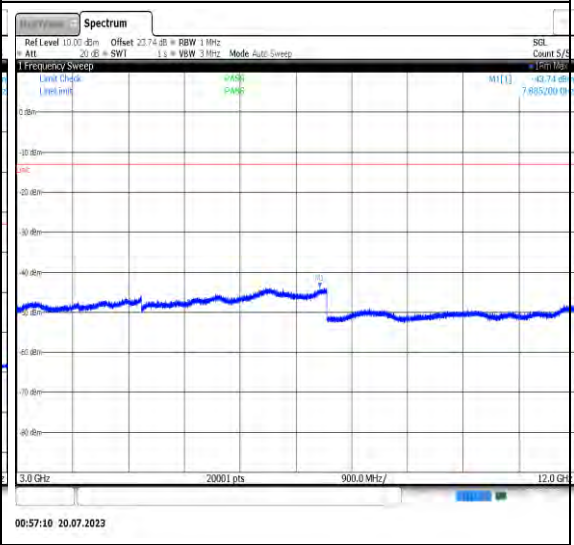
00:56:49 20.07.2023

1-N71-PC3-15-20-L-6-N/A-DFT-QPSK-
Outer_Full-100@0-30-1000-Ant1-708.71--
51.24--13-PASS



00:56:59 20.07.2023

1-N71-PC3-15-20-L-6-N/A-DFT-QPSK-
Outer_Full-100@0-1000-3000-Ant1-1333.40-
-45.99--13-PASS



00:57:10 20.07.2023

1-N71-PC3-15-20-L-6-N/A-DFT-QPSK-
Outer_Full-100@0-3000-12000-Ant1-
7885.20--43.74--13-PASS