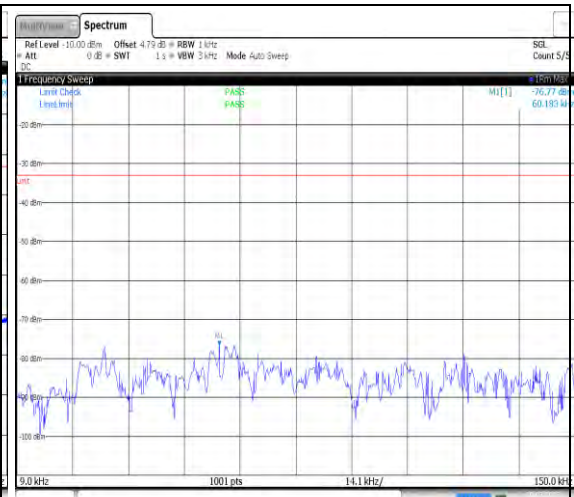


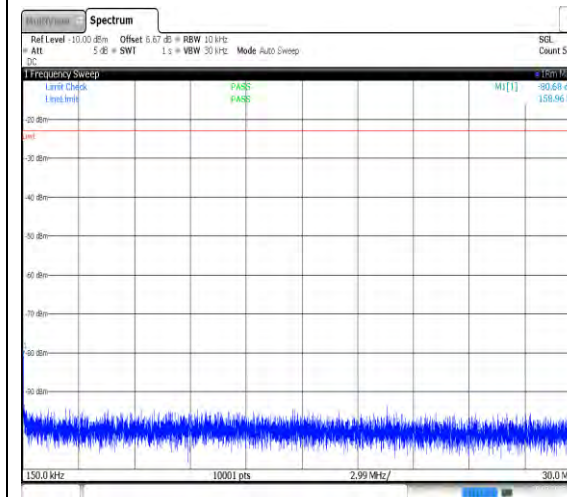
21:46:30 19.07.2023

1-N71-PC3-15-10-L-3-N/A-DFT-PI2BPSK-
Outer_Full-50@0-12000-20000-Ant1-
15295.60--49.61--13-PASS



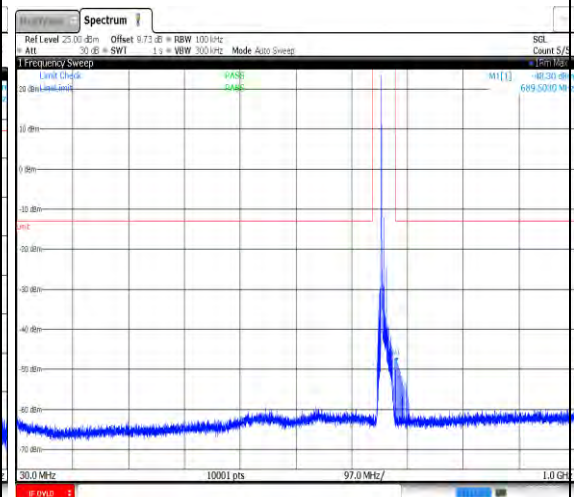
21:47:56 19.07.2023

1-N71-PC3-15-10-L-4-N/A-DFT-QPSK-
Edge_1RB_Left-1@0-0.009-0.15-Ant1-0.06--
76.77--33-PASS



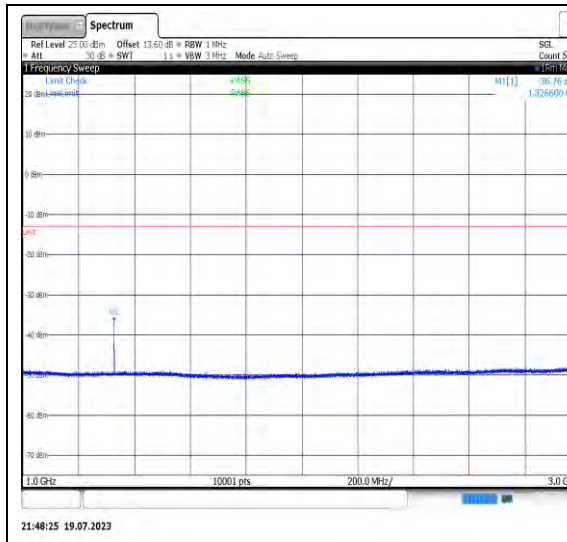
21:48:06 19.07.2023

1-N71-PC3-15-10-L-4-N/A-DFT-QPSK-
Edge_1RB_Left-1@0-0.15-30-Ant1-0.16--
80.68--23-PASS



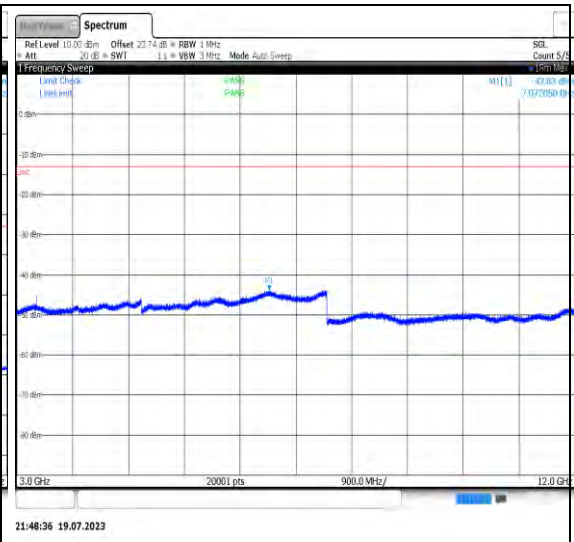
21:48:16 19.07.2023

1-N71-PC3-15-10-L-4-N/A-DFT-QPSK-
Edge_1RB_Left-1@0-30-1000-Ant1-689.50--
48.30--13-PASS



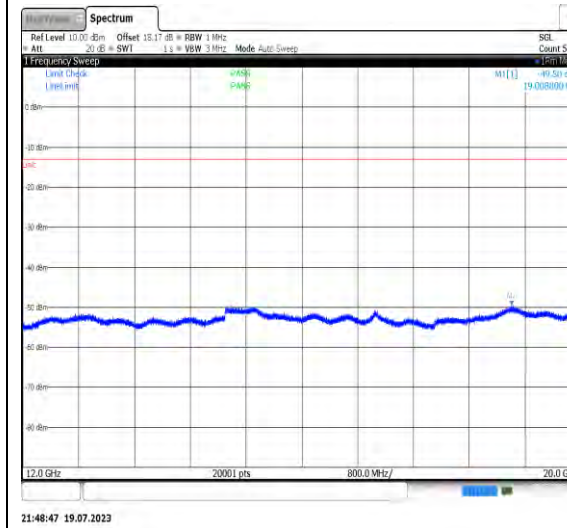
21:48:25 19.07.2023

1-N71-PC3-15-10-L-4-N/A-DFT-QPSK-Edge_1RB_Left-1@0-1000-3000-Ant1-1326.60--36.76--13-PASS



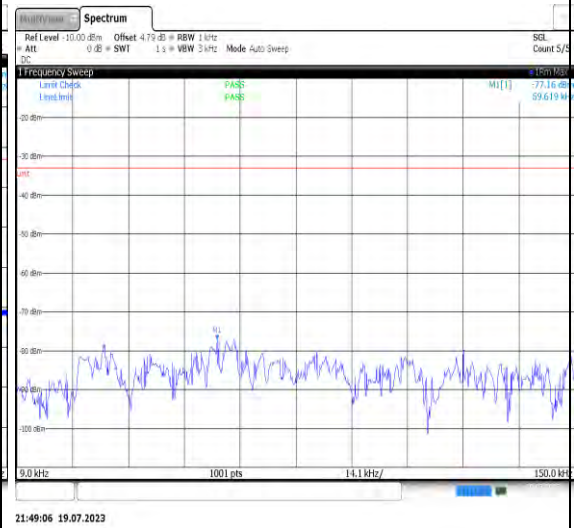
21:48:36 19.07.2023

1-N71-PC3-15-10-L-4-N/A-DFT-QPSK-Edge_1RB_Left-1@0-3000-12000-Ant1-7072.05--43.83--13-PASS



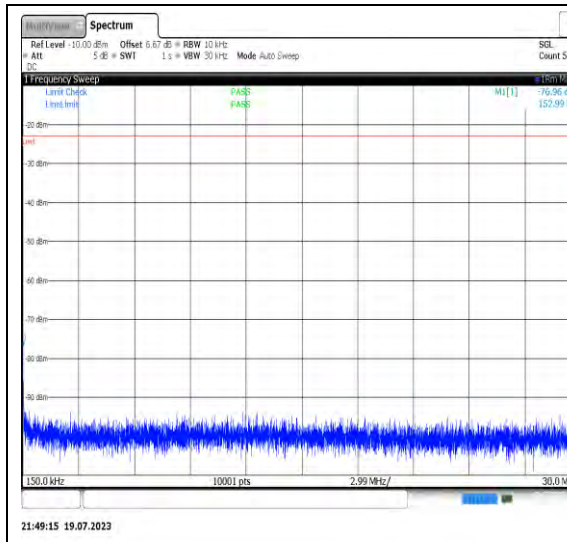
21:48:47 19.07.2023

1-N71-PC3-15-10-L-4-N/A-DFT-QPSK-Edge_1RB_Left-1@0-12000-20000-Ant1-19008.80--49.50--13-PASS



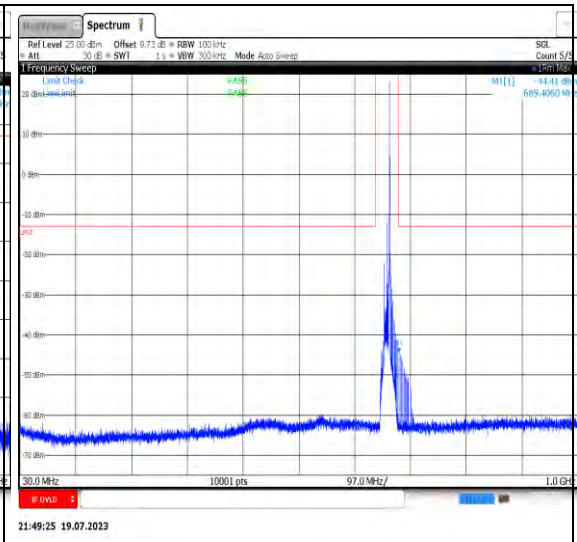
21:49:06 19.07.2023

1-N71-PC3-15-10-L-5-N/A-DFT-QPSK-Edge_1RB_Right-1@51.009-0.15-Ant1-0.06--77.16--33-PASS



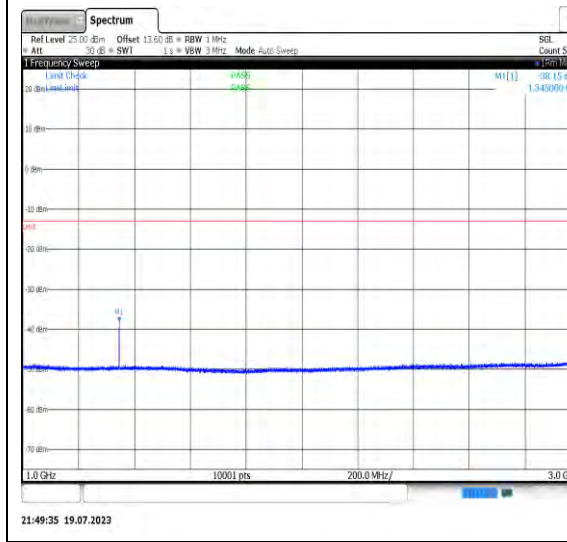
21:49:15 19.07.2023

1-N71-PC3-15-10-L-5-N/A-DFT-QPSK-Edge_1RB_Right-1@51-0.15-30-Ant1-0.15--76.96--23-PASS



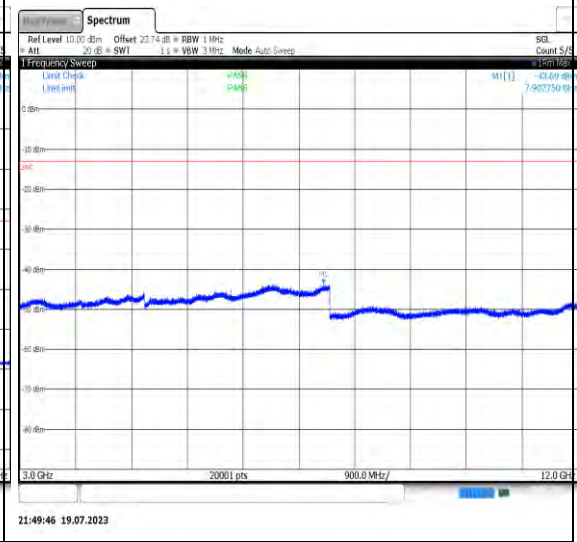
21:49:25 19.07.2023

1-N71-PC3-15-10-L-5-N/A-DFT-QPSK-Edge_1RB_Right-1@51-30-1000-Ant1-689.41--44.41--13-PASS



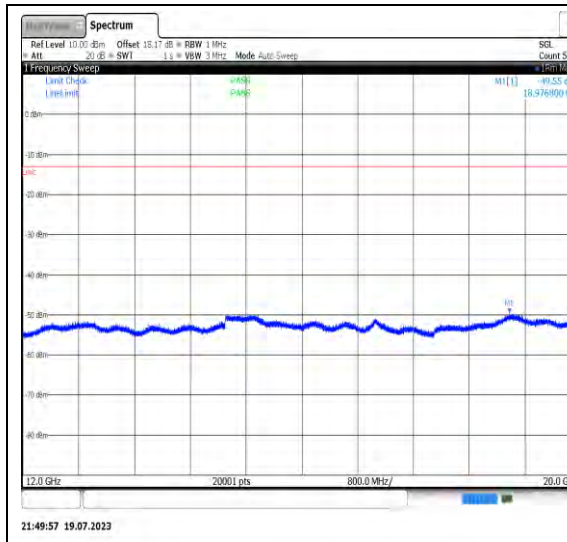
21:49:35 19.07.2023

1-N71-PC3-15-10-L-5-N/A-DFT-QPSK-Edge_1RB_Right-1@51-1000-3000-Ant1-1345.00--38.15--13-PASS

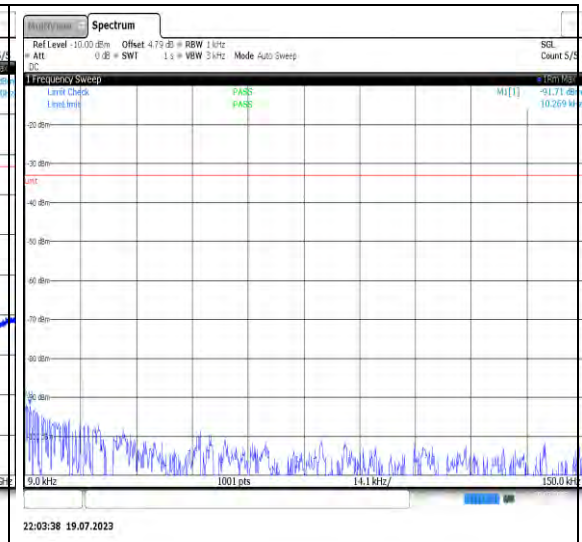


21:49:46 19.07.2023

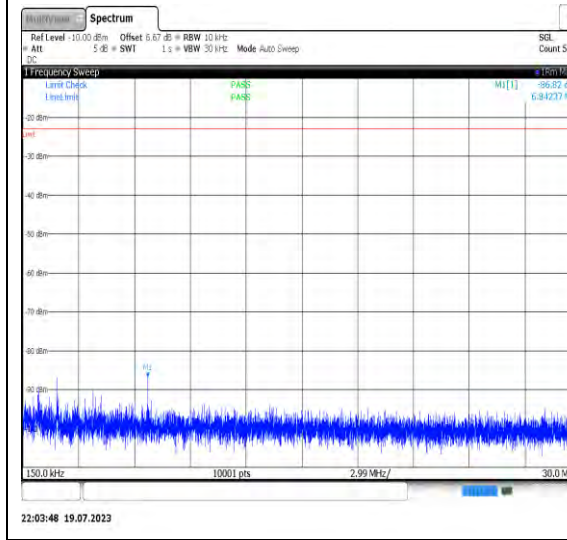
1-N71-PC3-15-10-L-5-N/A-DFT-QPSK-Edge_1RB_Right-1@51-3000-12000-Ant1-7902.75--43.69--13-PASS



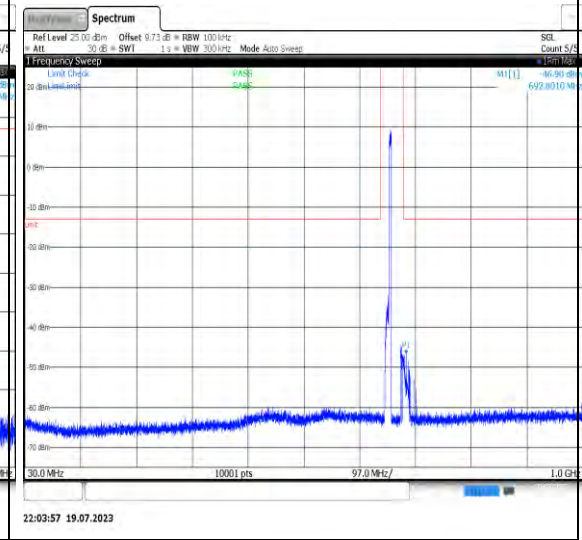
1-N71-PC3-15-10-L-5-N/A-DFT-QPSK-Edge_1RB_Right-1@51-12000-20000-Ant1-18976.80--49.55--13-PASS



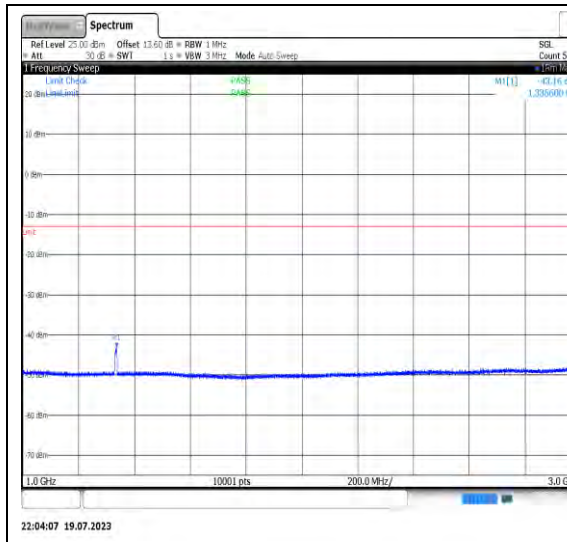
1-N71-PC3-15-10-L-6-N/A-DFT-QPSK-Outer_Full-50@0-0.009-0.15-Ant1-0.01--91.71--33-PASS



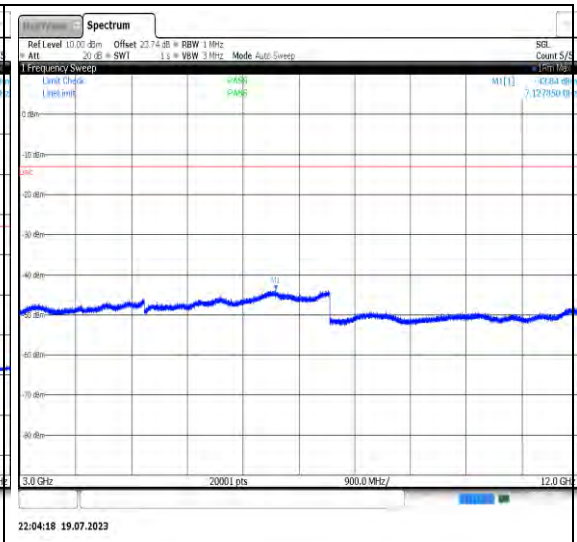
1-N71-PC3-15-10-L-6-N/A-DFT-QPSK-Outer_Full-50@0-0.15-30-Ant1-6.84--86.82--23-PASS



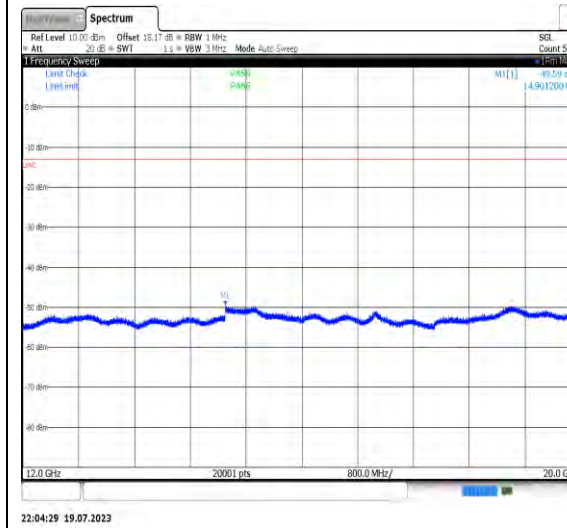
1-N71-PC3-15-10-L-6-N/A-DFT-QPSK-Outer_Full-50@0-30-1000-Ant1-692.80--46.90--13-PASS



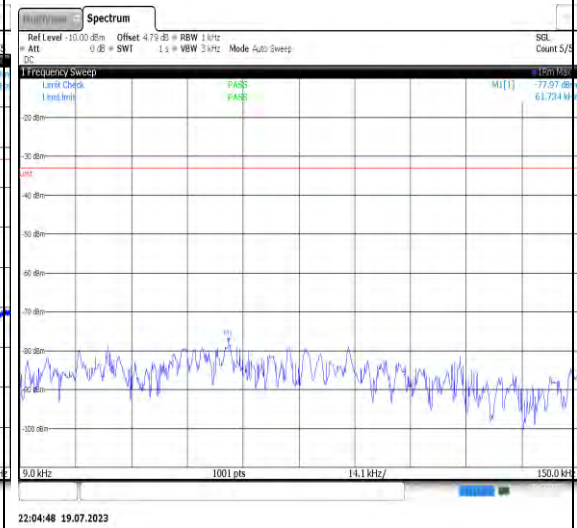
1-N71-PC3-15-10-L-6-N/A-DFT-QPSK-
 Outer_Full-50@0-1000-3000-Ant1-1335.60--
 43.16--13-PASS



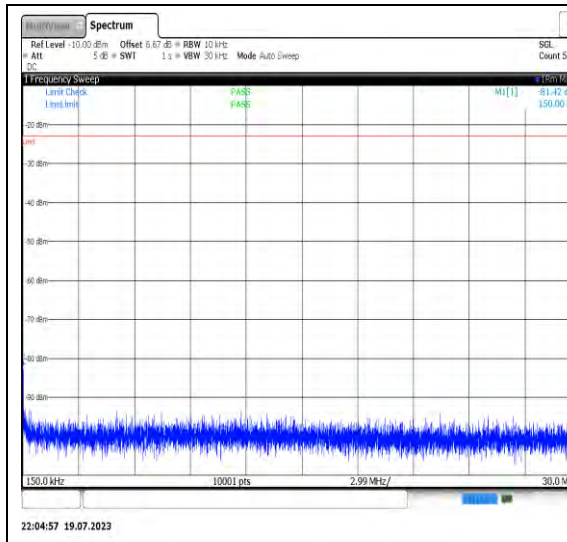
1-N71-PC3-15-10-L-6-N/A-DFT-QPSK-
 Outer_Full-50@0-3000-12000-Ant1-7127.85-
 -43.84--13-PASS



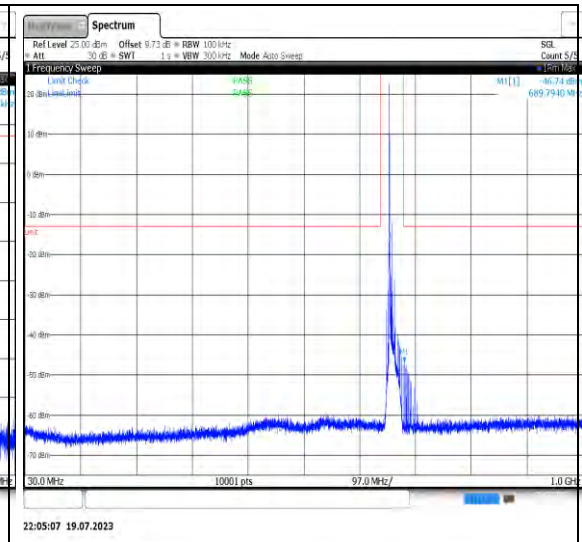
1-N71-PC3-15-10-L-6-N/A-DFT-QPSK-
 Outer_Full-50@0-12000-20000-Ant1-
 14901.20--49.59--13-PASS



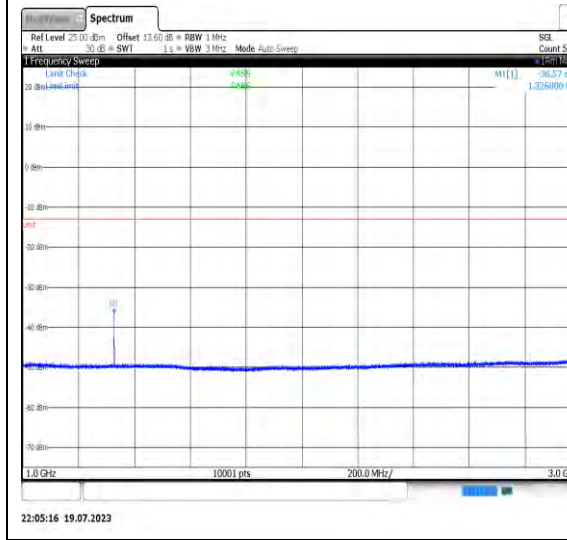
1-N71-PC3-15-10-L-7-N/A-DFT-16QAM-
 Edge_1RB_Left-1@0-0.009-0.15-Ant1-0.06--
 77.97--33-PASS



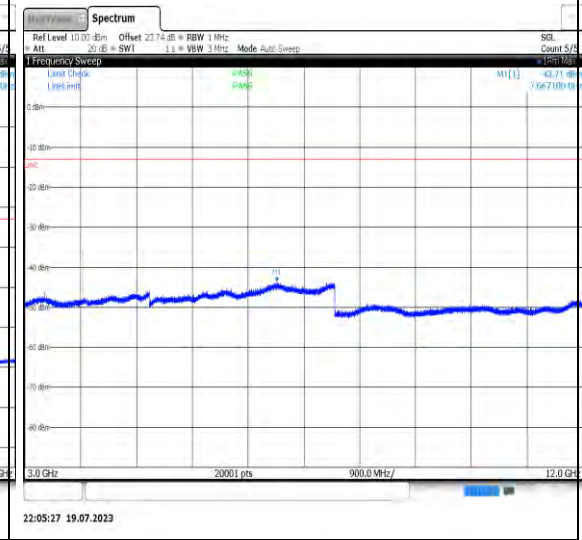
1-N71-PC3-15-10-L-7-N/A-DFT-16QAM-Edge_1RB_Left-1@0-0.15-30-Ant1-0.15--81.42--23-PASS



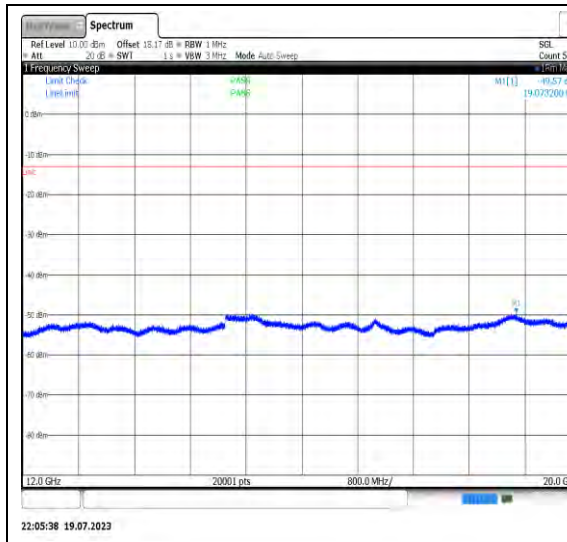
1-N71-PC3-15-10-L-7-N/A-DFT-16QAM-Edge_1RB_Left-1@0-30-1000-Ant1-689.79--46.74--13-PASS



1-N71-PC3-15-10-L-7-N/A-DFT-16QAM-Edge_1RB_Left-1@0-1000-3000-Ant1-1326.80--36.57--13-PASS

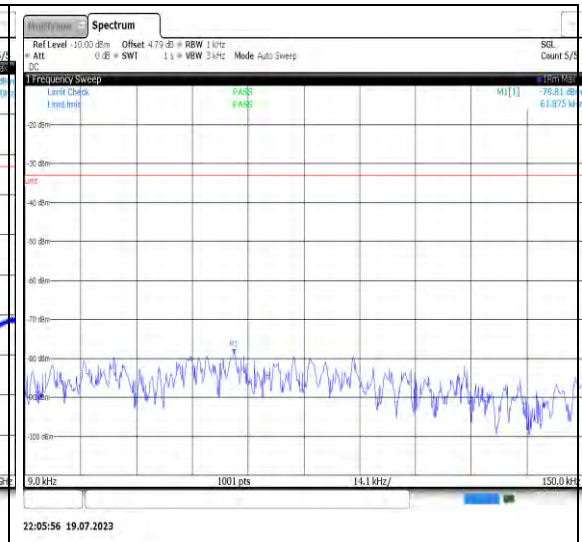


1-N71-PC3-15-10-L-7-N/A-DFT-16QAM-Edge_1RB_Left-1@0-3000-12000-Ant1-7067.10--43.71--13-PASS



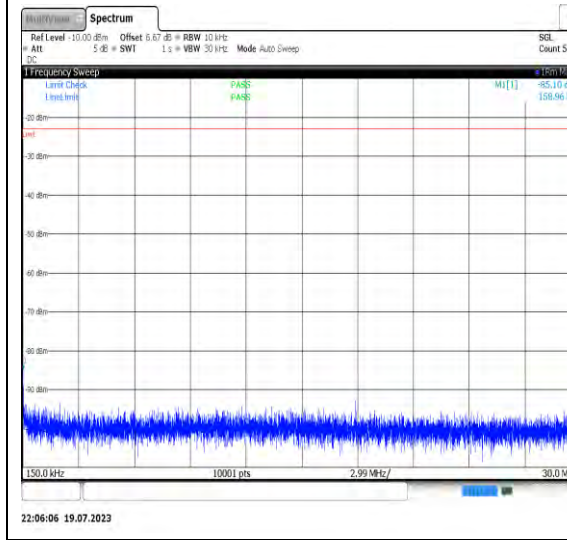
22:05:38 19.07.2023

1-N71-PC3-15-10-L-7-N/A-DFT-16QAM-Edge_1RB_Left-1@0-12000-20000-Ant1-19073.20--49.57--13-PASS



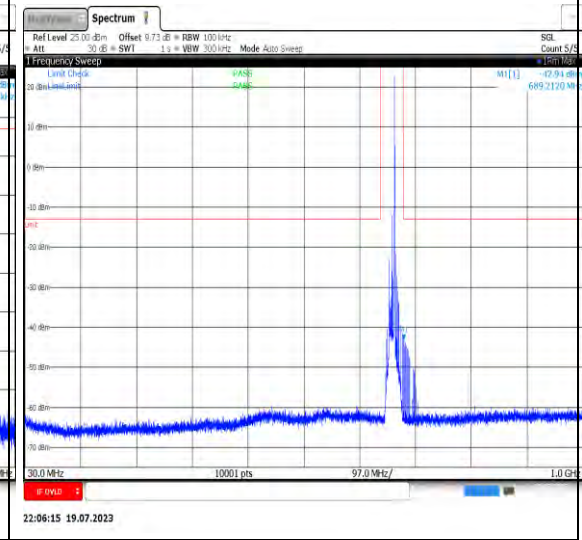
22:05:56 19.07.2023

1-N71-PC3-15-10-L-8-N/A-DFT-16QAM-Edge_1RB_Right-1@51-0.009-0.15-Ant1-0.06--78.81--33-PASS



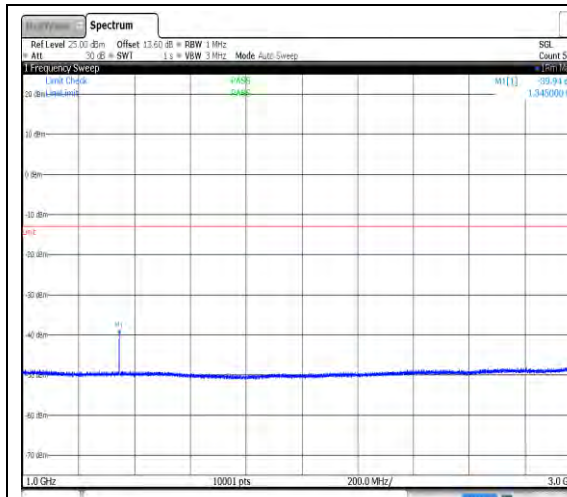
22:06:06 19.07.2023

1-N71-PC3-15-10-L-8-N/A-DFT-16QAM-Edge_1RB_Right-1@51-0.15-30-Ant1-0.16--85.10--23-PASS



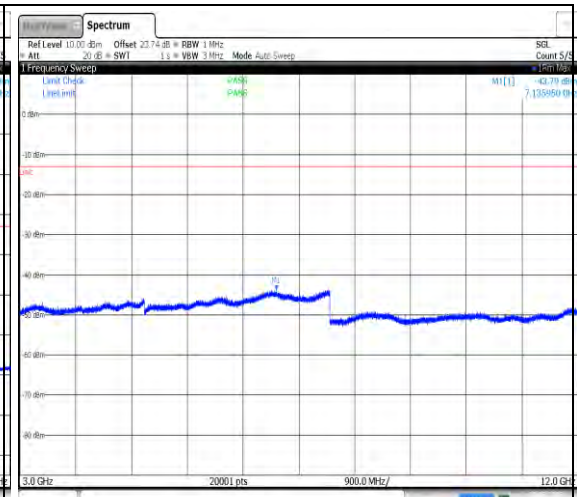
22:06:15 19.07.2023

1-N71-PC3-15-10-L-8-N/A-DFT-16QAM-Edge_1RB_Right-1@51-30-1000-Ant1-689.21--42.94--13-PASS



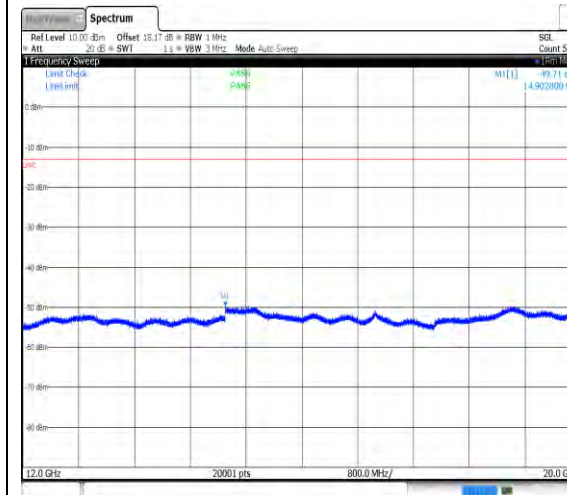
22:06:25 19.07.2023

1-N71-PC3-15-10-L-8-N/A-DFT-16QAM-Edge_1RB_Right-1@51-1000-3000-Ant1-1345.00--39.94--13-PASS



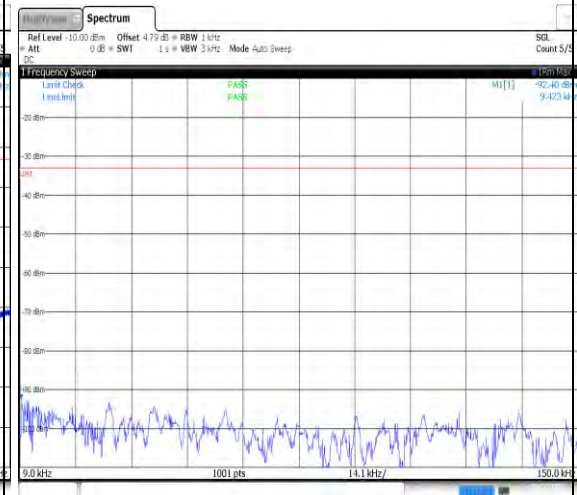
22:06:36 19.07.2023

1-N71-PC3-15-10-L-8-N/A-DFT-16QAM-Edge_1RB_Right-1@51-3000-12000-Ant1-7135.95--43.79--13-PASS



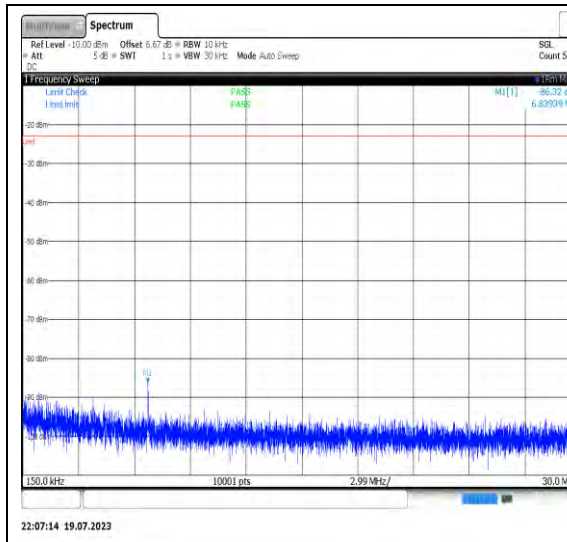
22:06:46 19.07.2023

1-N71-PC3-15-10-L-8-N/A-DFT-16QAM-Edge_1RB_Right-1@51-12000-20000-Ant1-14902.80--49.71--13-PASS

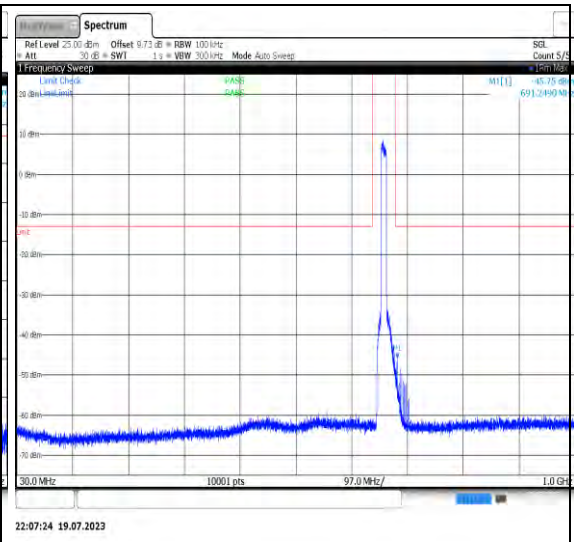


22:07:05 19.07.2023

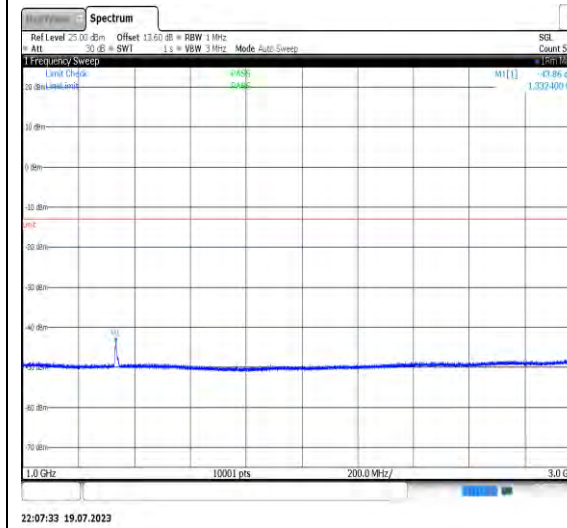
1-N71-PC3-15-10-L-9-N/A-DFT-16QAM-Outer_Full-50@0-0.009-0.15-Ant1-0.01--92.40--33-PASS



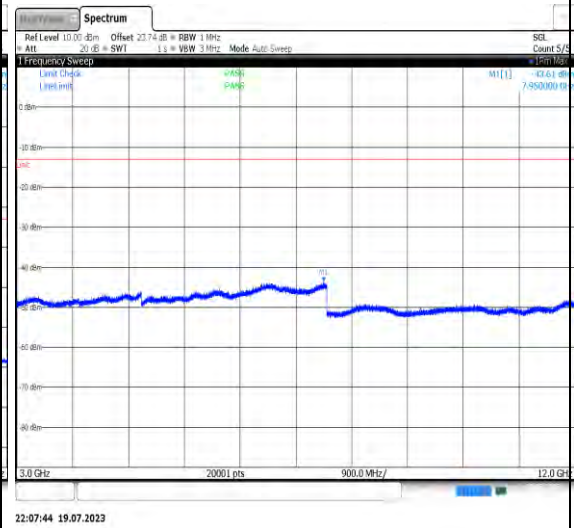
1-N71-PC3-15-10-L-9-N/A-DFT-16QAM-
 Outer_Full-50@0-0.15-30-Ant1-6.84--86.32--
 23-PASS



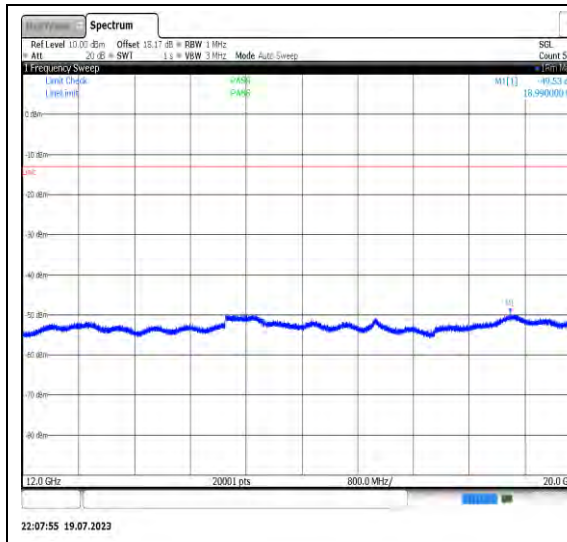
1-N71-PC3-15-10-L-9-N/A-DFT-16QAM-
 Outer_Full-50@0-30-1000-Ant1-691.25--
 45.75--13-PASS



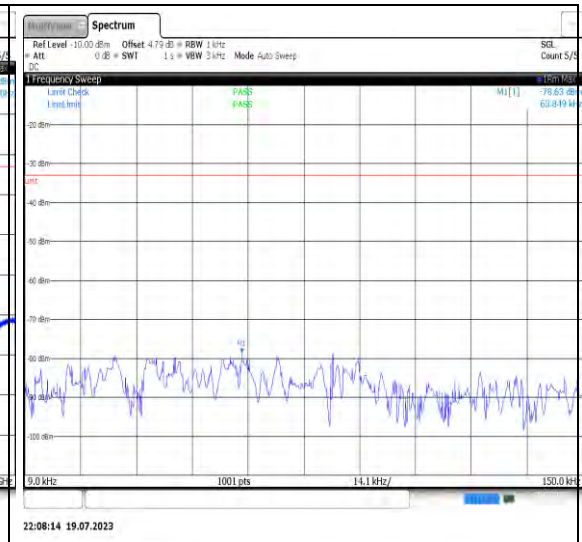
1-N71-PC3-15-10-L-9-N/A-DFT-16QAM-
 Outer_Full-50@0-1000-3000-Ant1-1332.40--
 43.86--13-PASS



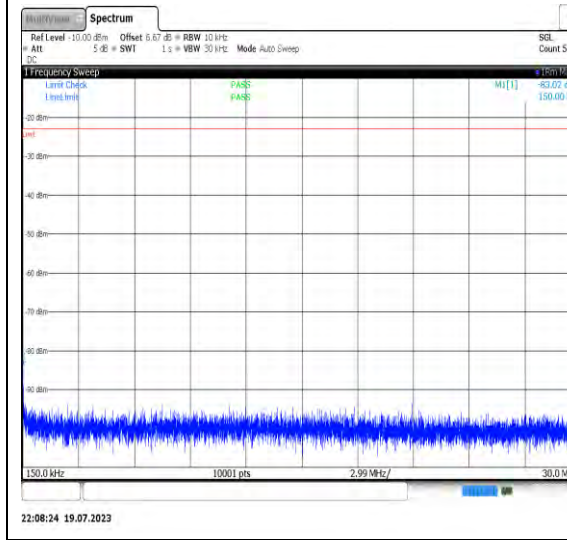
1-N71-PC3-15-10-L-9-N/A-DFT-16QAM-
 Outer_Full-50@0-3000-12000-Ant1-7950.00-
 -43.61--13-PASS



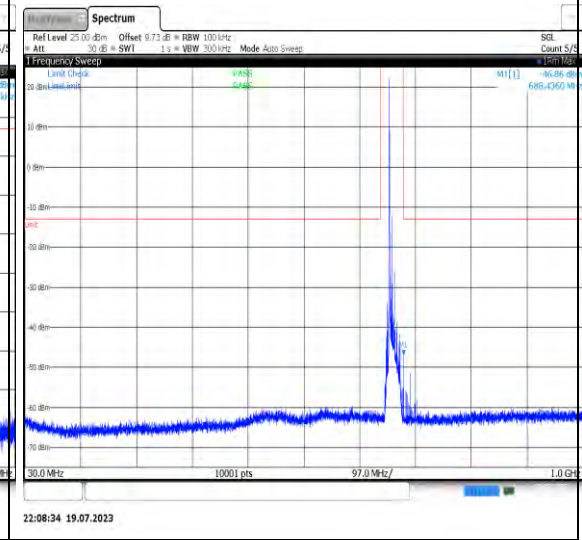
1-N71-PC3-15-10-L-9-N/A-DFT-16QAM-
 Outer_Full-50@0-12000-20000-Ant1-
 18990.00--49.53--13-PASS



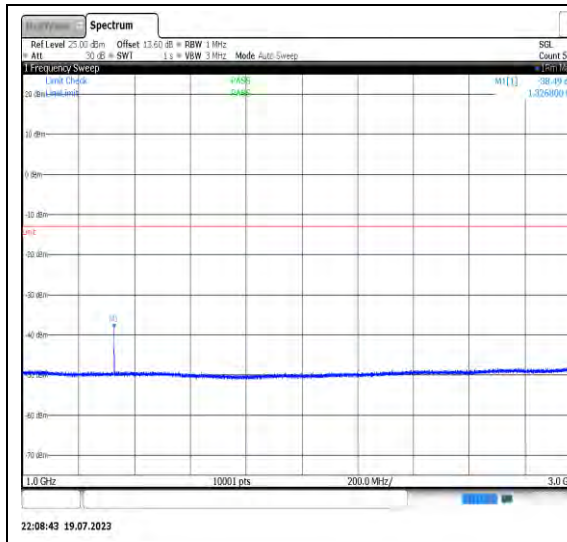
1-N71-PC3-15-10-L-10-N/A-DFT-64QAM-
 Edge_1RB_Left-1@0-0.009-0.15-Ant1-0.06--
 78.63--33-PASS



1-N71-PC3-15-10-L-10-N/A-DFT-64QAM-
 Edge_1RB_Left-1@0-0.15-30-Ant1-0.15--
 83.02--23-PASS

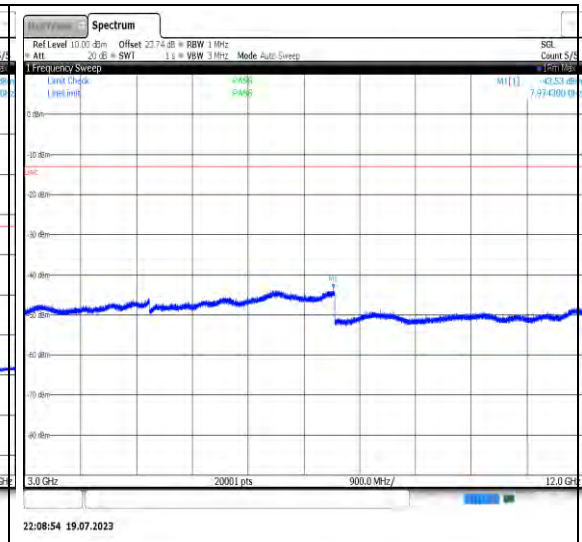


1-N71-PC3-15-10-L-10-N/A-DFT-64QAM-
 Edge_1RB_Left-1@0-30-1000-Ant1-688.44--
 46.86--13-PASS



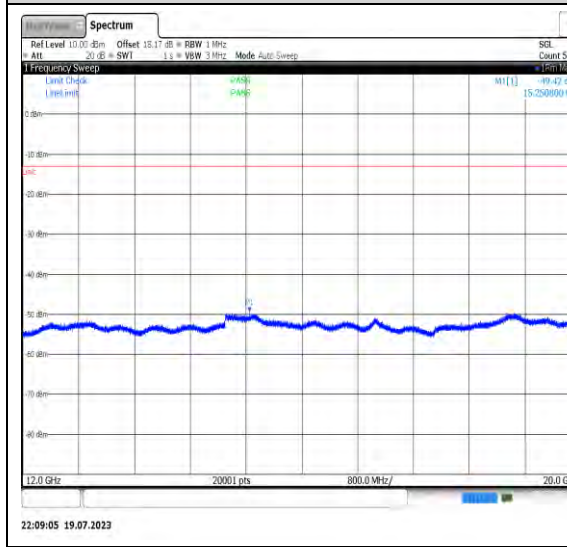
22:08:43 19.07.2023

1-N71-PC3-15-10-L-10-N/A-DFT-64QAM-Edge_1RB_Left-1@0-1000-3000-Ant1-1326.80--38.49--13-PASS



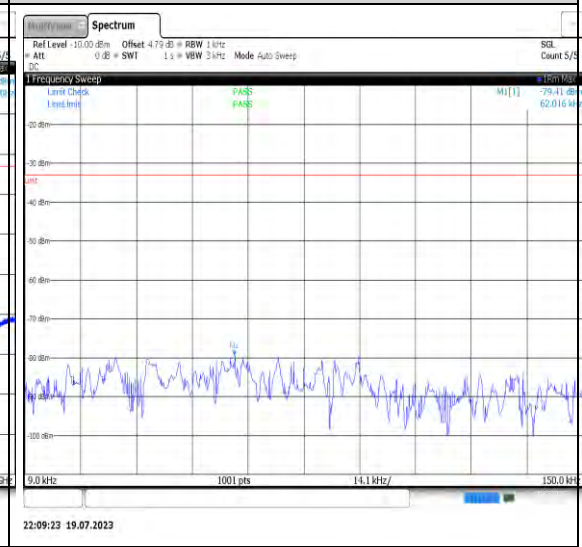
22:08:54 19.07.2023

1-N71-PC3-15-10-L-10-N/A-DFT-64QAM-Edge_1RB_Left-1@0-3000-12000-Ant1-7974.30--43.53--13-PASS



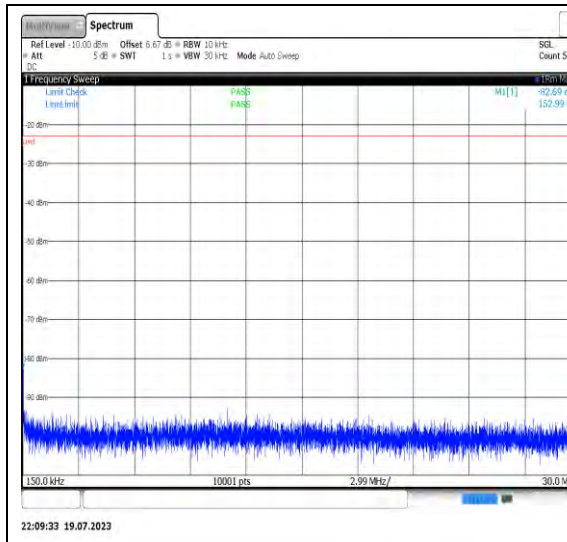
22:09:05 19.07.2023

1-N71-PC3-15-10-L-10-N/A-DFT-64QAM-Edge_1RB_Left-1@0-12000-20000-Ant1-15250.80--49.42--13-PASS

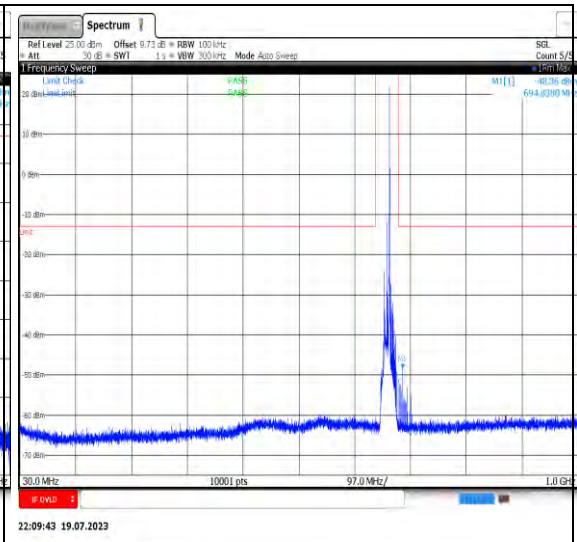


22:09:23 19.07.2023

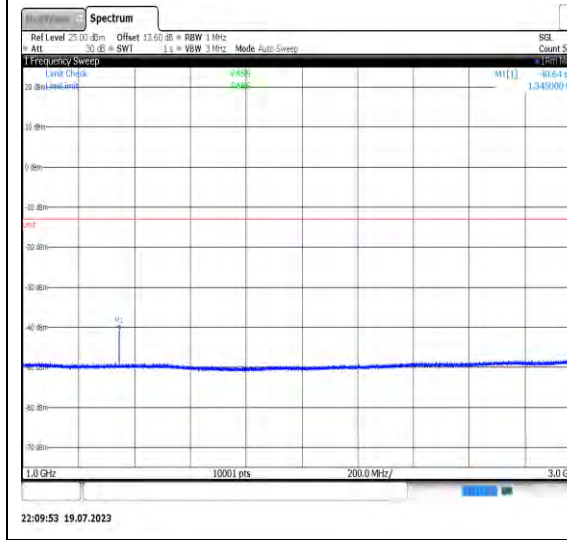
1-N71-PC3-15-10-L-11-N/A-DFT-64QAM-Edge_1RB_Right-1@51-0.009-0.15-Ant1-0.06--79.41--33-PASS



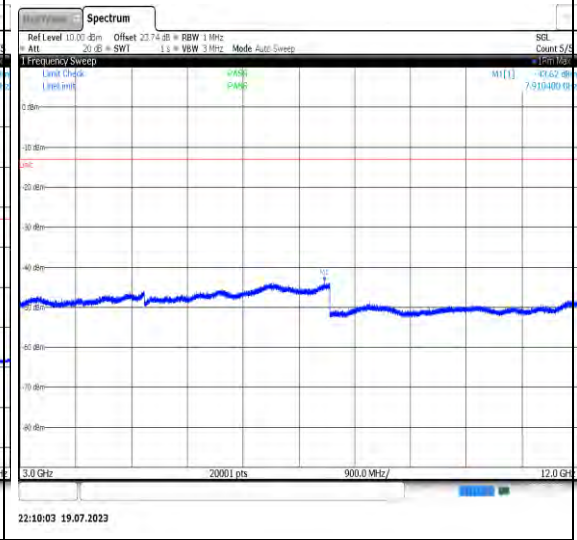
1-N71-PC3-15-10-L-11-N/A-DFT-64QAM-
Edge_1RB_Right-1@51-0.15-30-Ant1-0.15--
82.69--23-PASS



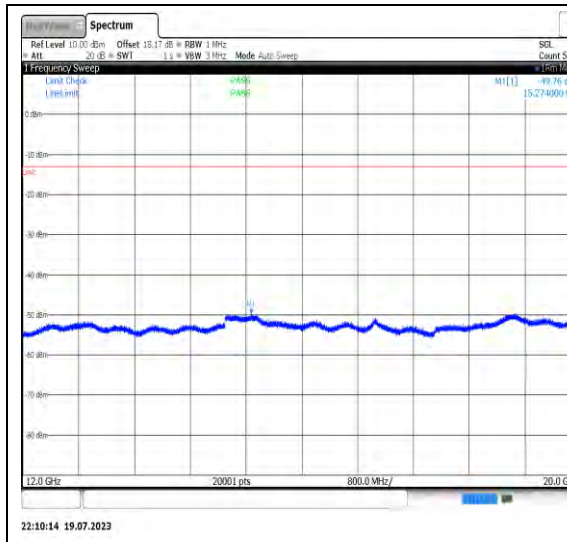
1-N71-PC3-15-10-L-11-N/A-DFT-64QAM-
Edge_1RB_Right-1@51-30-1000-Ant1-
694.84--48.36--13-PASS



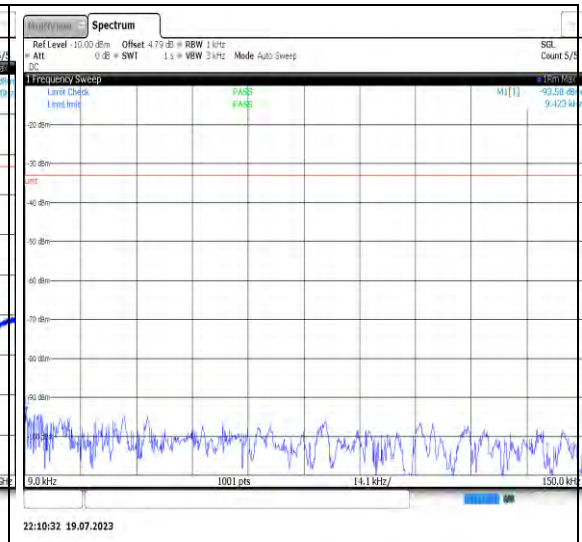
1-N71-PC3-15-10-L-11-N/A-DFT-64QAM-
Edge_1RB_Right-1@51-1000-3000-Ant1-
1345.00--40.64--13-PASS



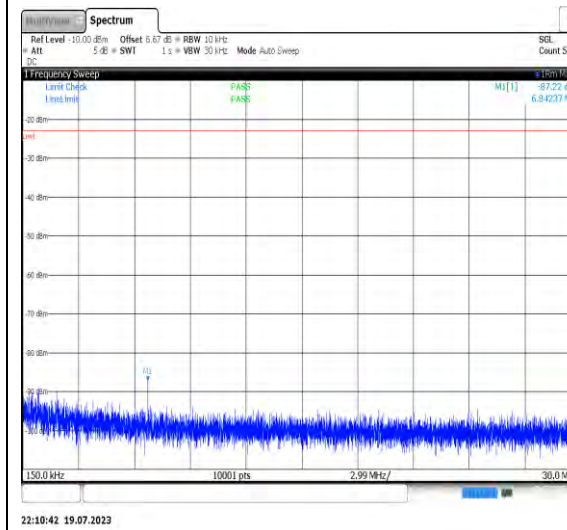
1-N71-PC3-15-10-L-11-N/A-DFT-64QAM-
Edge_1RB_Right-1@51-3000-12000-Ant1-
7910.40--43.62--13-PASS



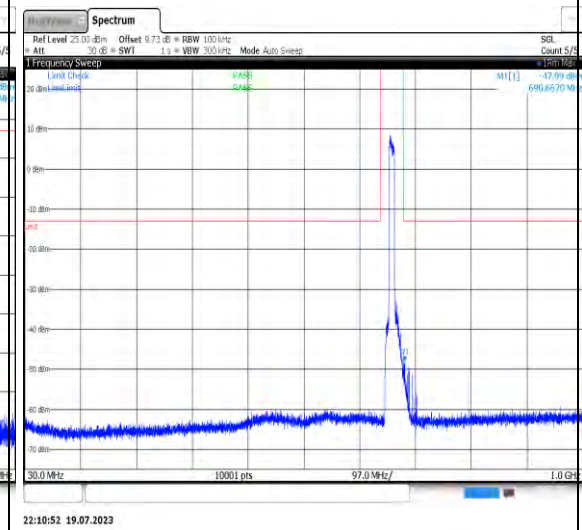
1-N71-PC3-15-10-L-11-N/A-DFT-64QAM-Edge_1RB_Right-1@51-12000-20000-Ant1-15274.00--49.76--13-PASS



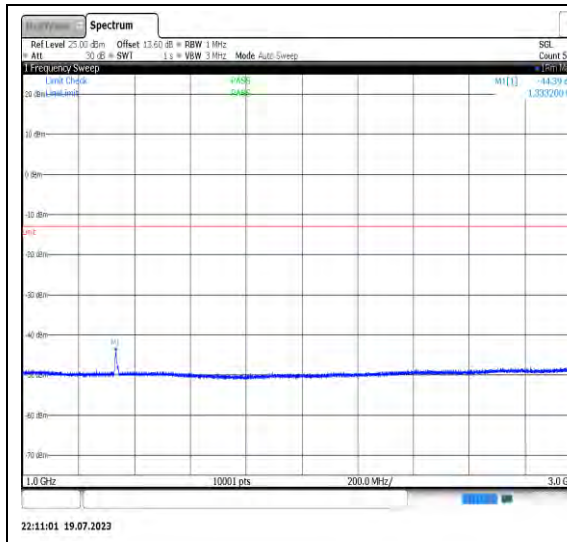
1-N71-PC3-15-10-L-12-N/A-DFT-64QAM-Outer_Full-50@0-0.009-0.15-Ant1-0.01--93.58--33-PASS



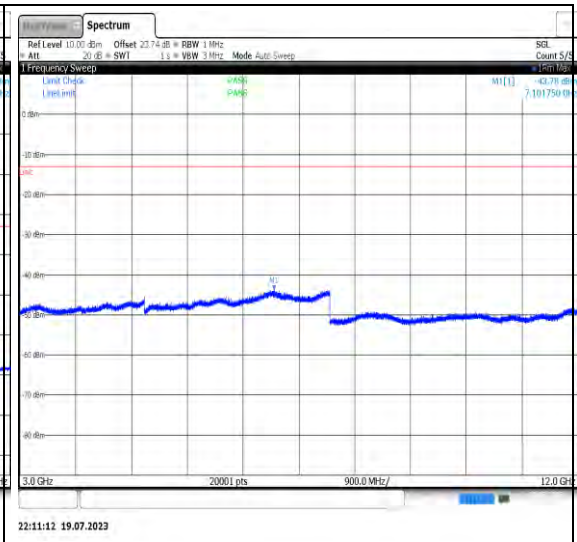
1-N71-PC3-15-10-L-12-N/A-DFT-64QAM-Outer_Full-50@0-0.15-30-Ant1-6.84--87.22--23-PASS



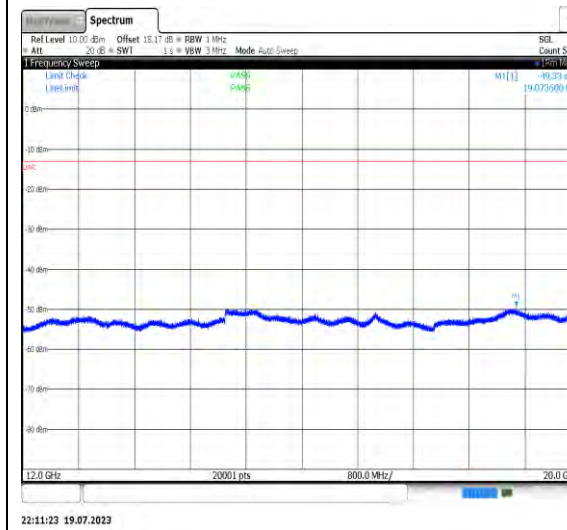
1-N71-PC3-15-10-L-12-N/A-DFT-64QAM-Outer_Full-50@0-30-1000-Ant1-690.67--47.99--13-PASS



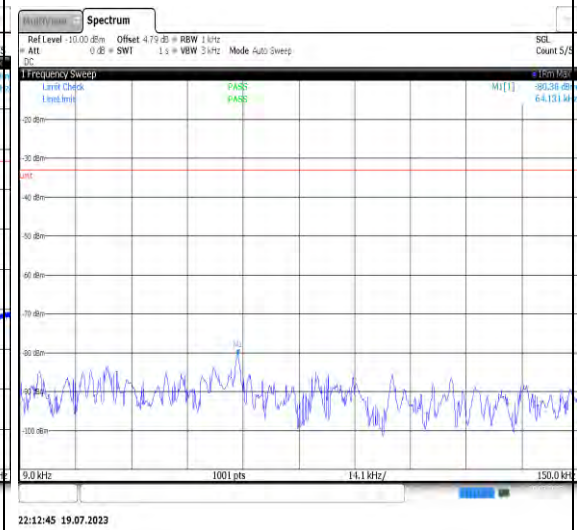
1-N71-PC3-15-10-L-12-N/A-DFT-64QAM-Outer_Full-50@0-1000-3000-Ant1-1333.20--44.39--13-PASS



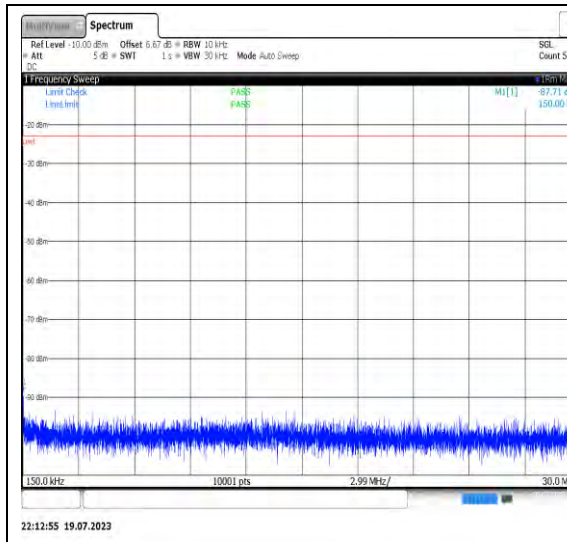
1-N71-PC3-15-10-L-12-N/A-DFT-64QAM-Outer_Full-50@0-3000-12000-Ant1-7101.75--43.78--13-PASS



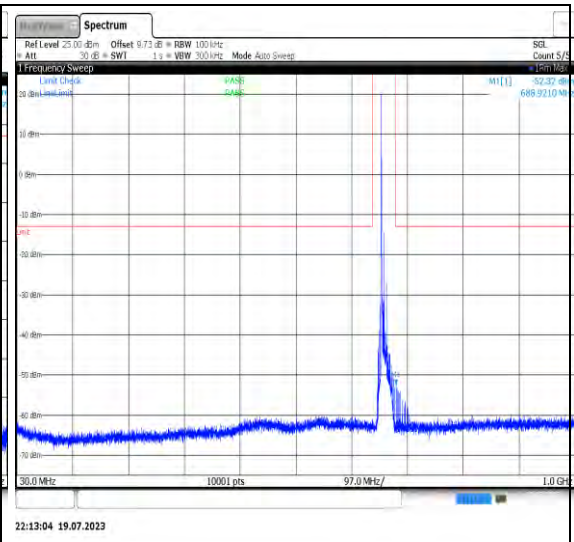
1-N71-PC3-15-10-L-12-N/A-DFT-64QAM-Outer_Full-50@0-12000-20000-Ant1-19073.60--49.33--13-PASS



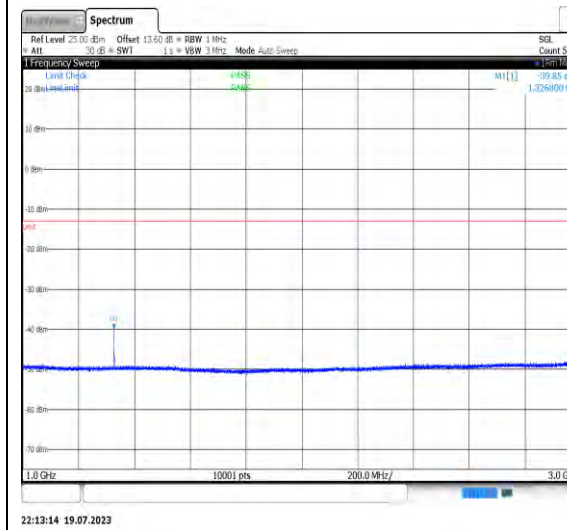
1-N71-PC3-15-10-L-13-N/A-DFT-256QAM-Edge_1RB_Left-1@0-0.009-0.15-Ant1-0.06--80.38--33-PASS



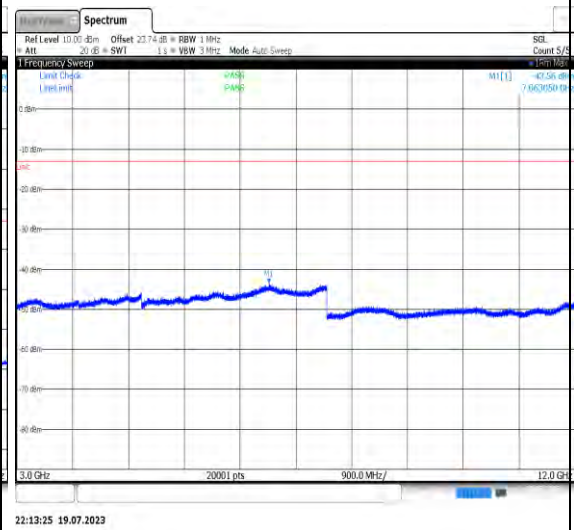
1-N71-PC3-15-10-L-13-N/A-DFT-256QAM-
 Edge_1RB_Left-1@0-0.15-30-Ant1-0.15--
 87.71--23-PASS



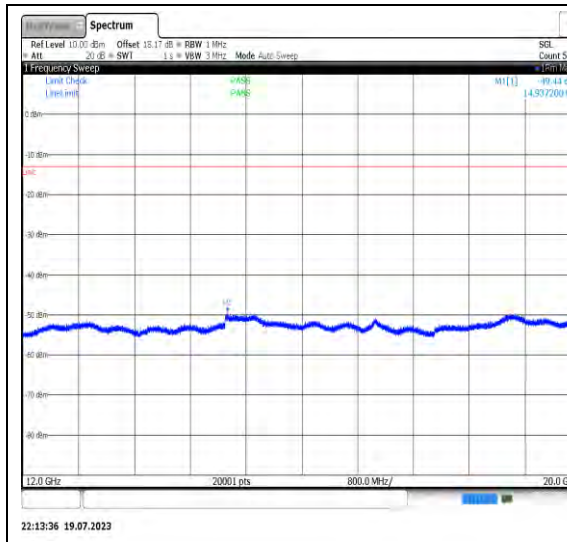
1-N71-PC3-15-10-L-13-N/A-DFT-256QAM-
 Edge_1RB_Left-1@0-30-1000-Ant1-688.92--
 52.32--13-PASS



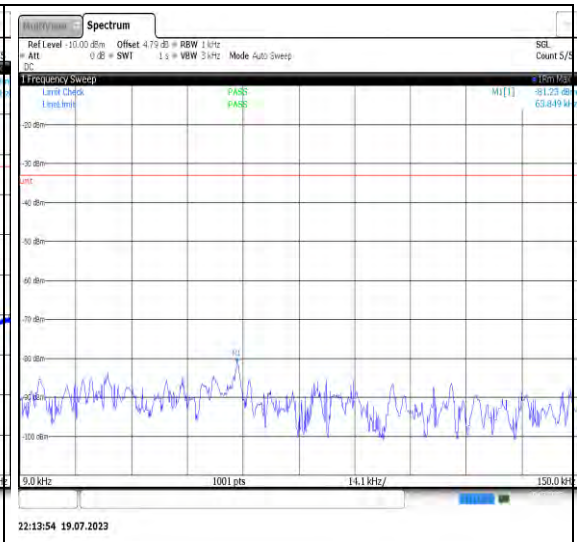
1-N71-PC3-15-10-L-13-N/A-DFT-256QAM-
 Edge_1RB_Left-1@0-1000-3000-Ant1-
 1326.80--39.85--13-PASS



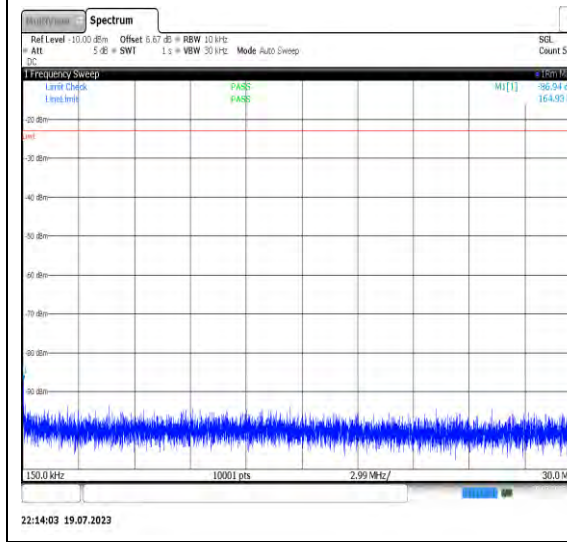
1-N71-PC3-15-10-L-13-N/A-DFT-256QAM-
 Edge_1RB_Left-1@0-3000-12000-Ant1-
 7063.05--43.56--13-PASS



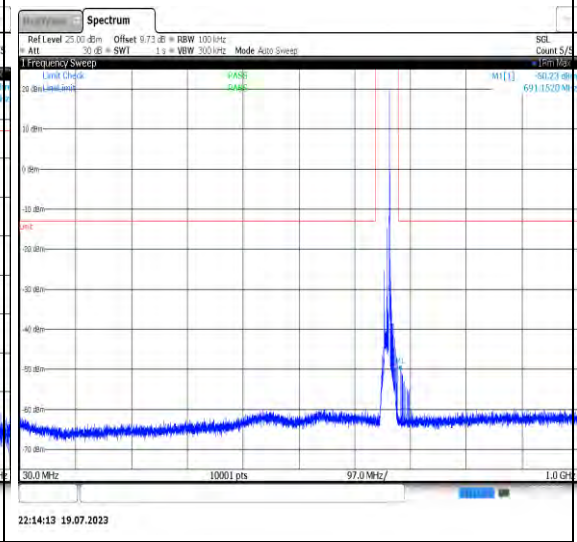
1-N71-PC3-15-10-L-13-N/A-DFT-256QAM-Edge_1RB_Left-1@0-12000-20000-Ant1-14937.20--49.44--13-PASS



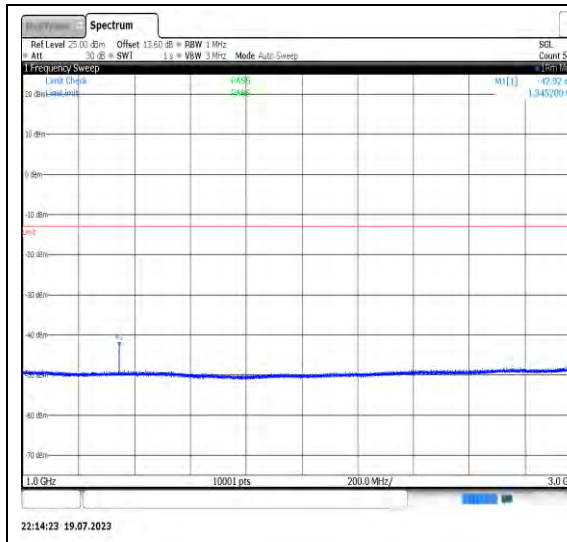
1-N71-PC3-15-10-L-14-N/A-DFT-256QAM-Edge_1RB_Right-1@51-0.009-0.15-Ant1-0.06--81.23--33-PASS



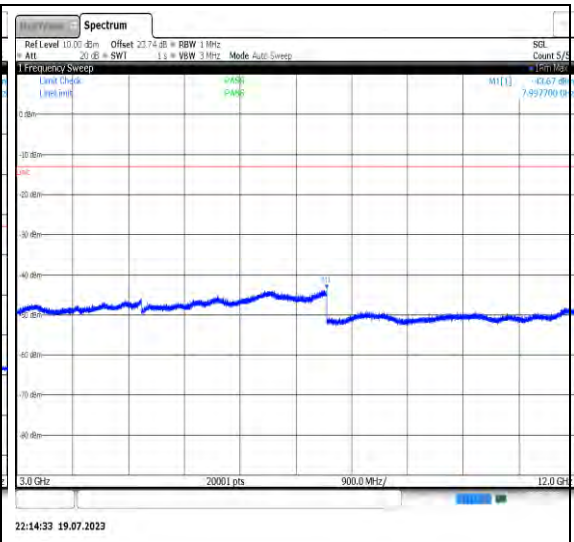
1-N71-PC3-15-10-L-14-N/A-DFT-256QAM-Edge_1RB_Right-1@51-0.15-30-Ant1-0.16--86.94--23-PASS



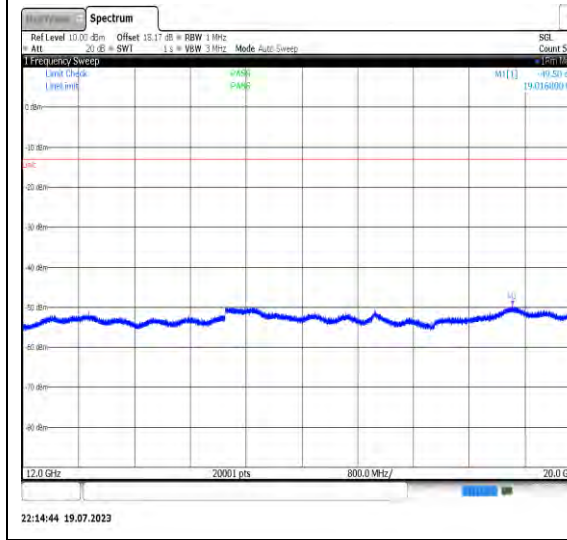
1-N71-PC3-15-10-L-14-N/A-DFT-256QAM-Edge_1RB_Right-1@51-30-1000-Ant1-691.15--50.23--13-PASS



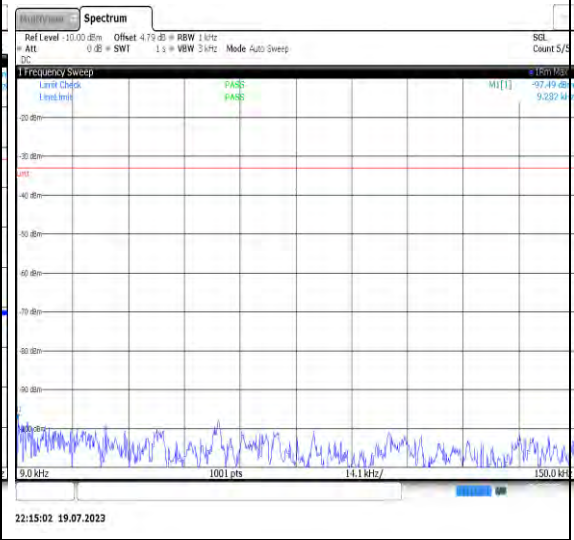
1-N71-PC3-15-10-L-14-N/A-DFT-256QAM-
 Edge_1RB_Right-1@51-1000-3000-Ant1-
 1345.20--42.92--13-PASS



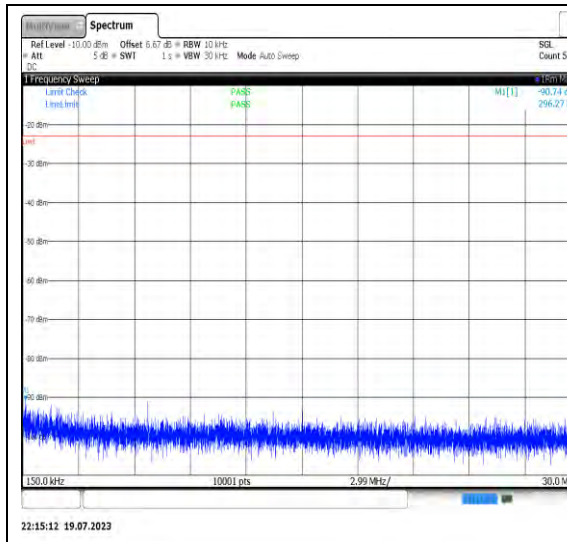
1-N71-PC3-15-10-L-14-N/A-DFT-256QAM-
 Edge_1RB_Right-1@51-3000-12000-Ant1-
 7997.70--43.67--13-PASS



1-N71-PC3-15-10-L-14-N/A-DFT-256QAM-
 Edge_1RB_Right-1@51-12000-20000-Ant1-
 19016.80--49.50--13-PASS

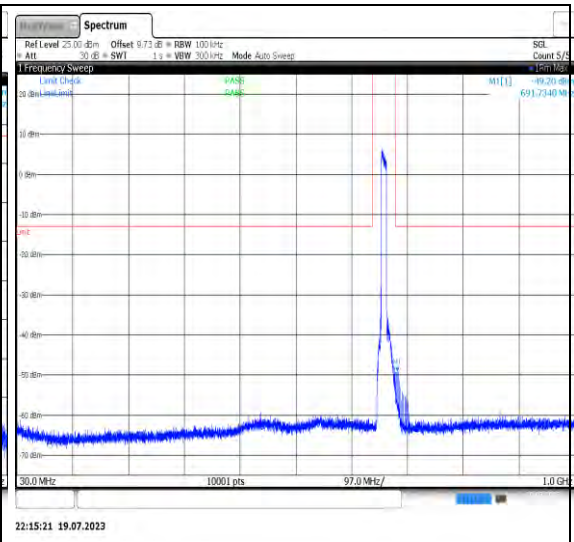


1-N71-PC3-15-10-L-15-N/A-DFT-256QAM-
 Outer_Full-50@0-0.009-0.15-Ant1-0.01--
 97.49--33-PASS



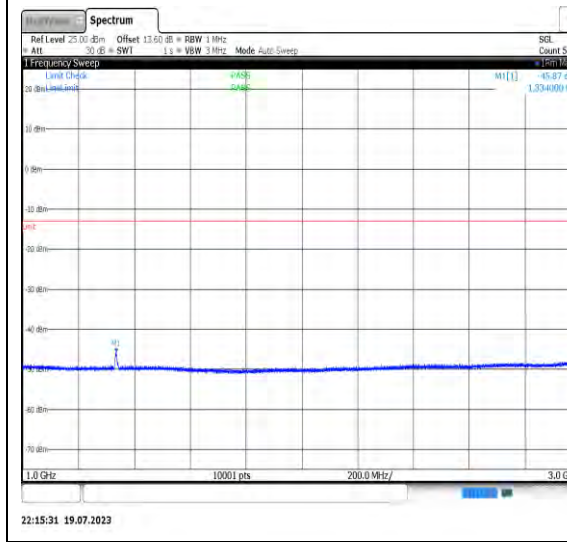
22:15:12 19.07.2023

1-N71-PC3-15-10-L-15-N/A-DFT-256QAM-Outer_Full-50@0-0.15-30-Ant1-0.30--90.74--23-PASS



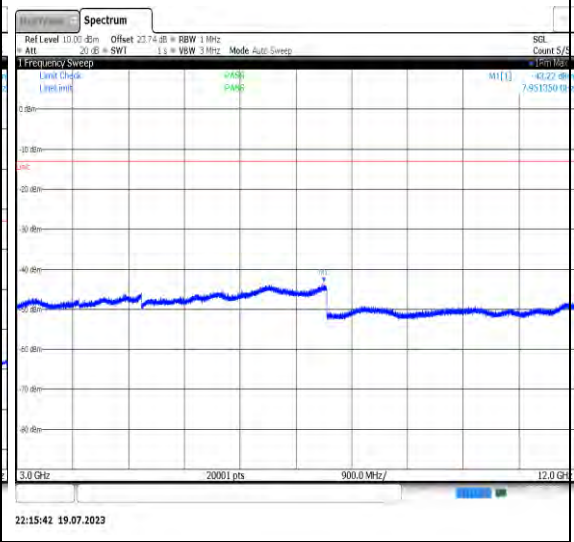
22:15:21 19.07.2023

1-N71-PC3-15-10-L-15-N/A-DFT-256QAM-Outer_Full-50@0-30-1000-Ant1-691.73--49.20--13-PASS



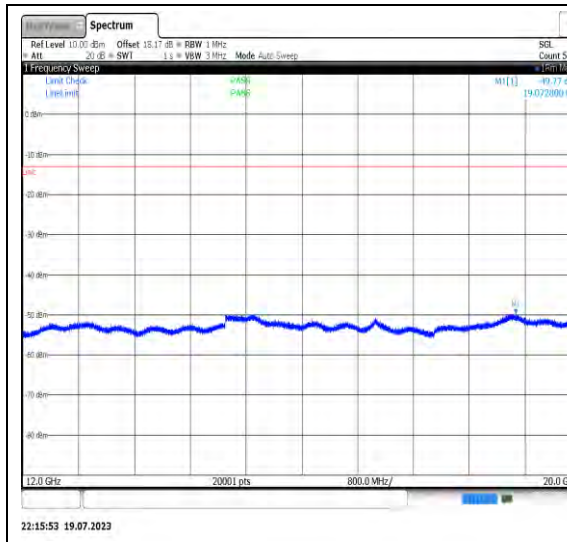
22:15:31 19.07.2023

1-N71-PC3-15-10-L-15-N/A-DFT-256QAM-Outer_Full-50@0-1000-3000-Ant1-1334.00--45.87--13-PASS

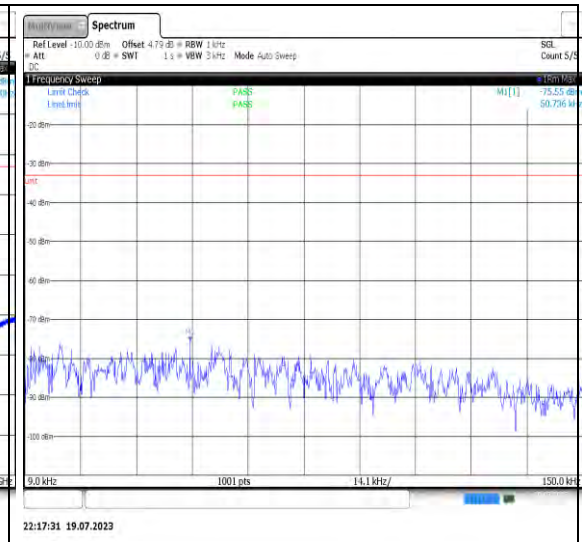


22:15:42 19.07.2023

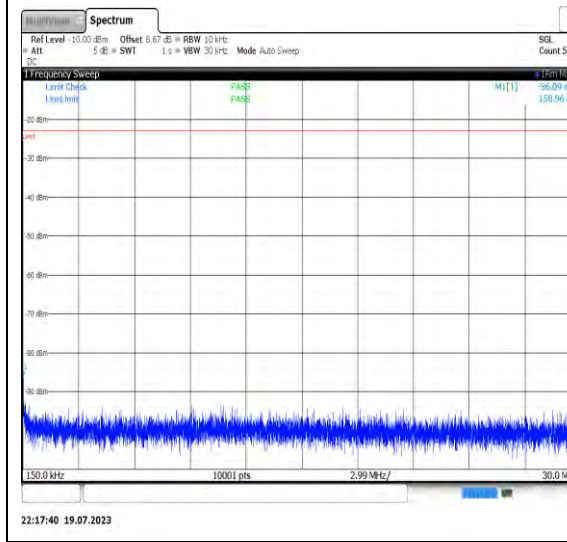
1-N71-PC3-15-10-L-15-N/A-DFT-256QAM-Outer_Full-50@0-3000-12000-Ant1-7951.35--43.22--13-PASS



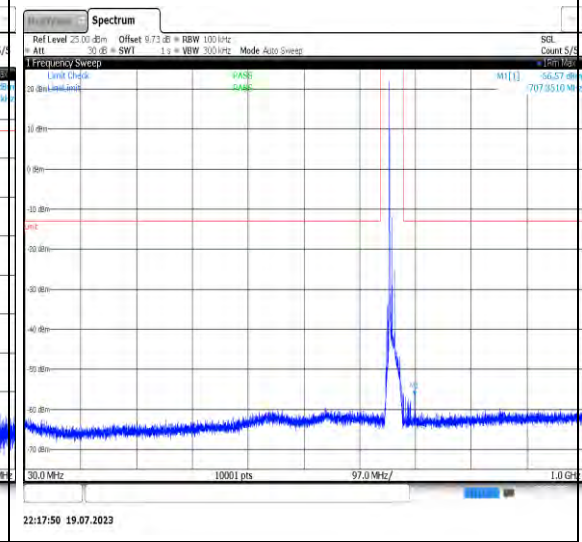
1-N71-PC3-15-10-L-15-N/A-DFT-256QAM-
 Outer_Full-50@0-12000-20000-Ant1-
 19072.80--49.77--13-PASS



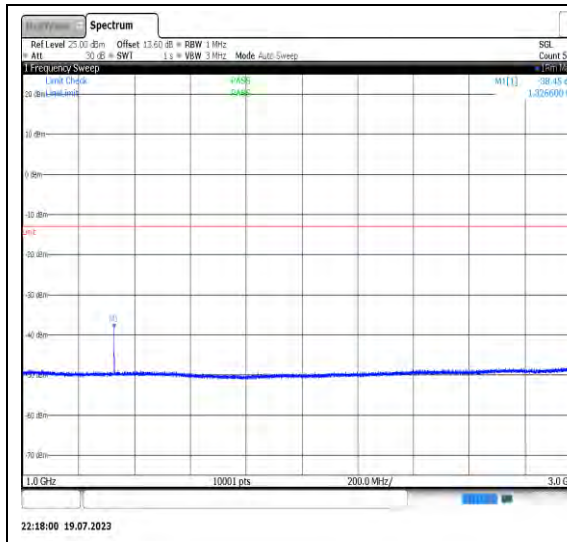
1-N71-PC3-15-10-L-16-N/A-CP-QPSK-
 Edge_1RB_Left-1@0-0.009-0.15-Ant1-0.05--
 75.55--33-PASS



1-N71-PC3-15-10-L-16-N/A-CP-QPSK-
 Edge_1RB_Left-1@0-0.15-30-Ant1-0.16--
 86.09--23-PASS

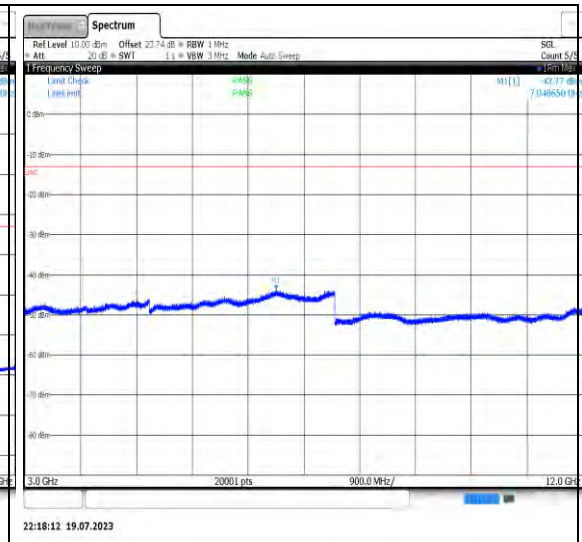


1-N71-PC3-15-10-L-16-N/A-CP-QPSK-
 Edge_1RB_Left-1@0-30-1000-Ant1-707.35--
 56.57--13-PASS



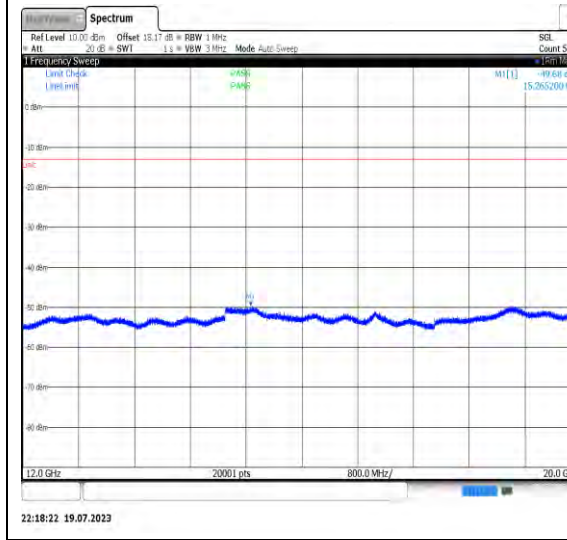
22:18:00 19.07.2023

1-N71-PC3-15-10-L-16-N/A-CP-QPSK-
Edge_1RB_Left-1@0-1000-3000-Ant1-
1326.60--38.45--13-PASS



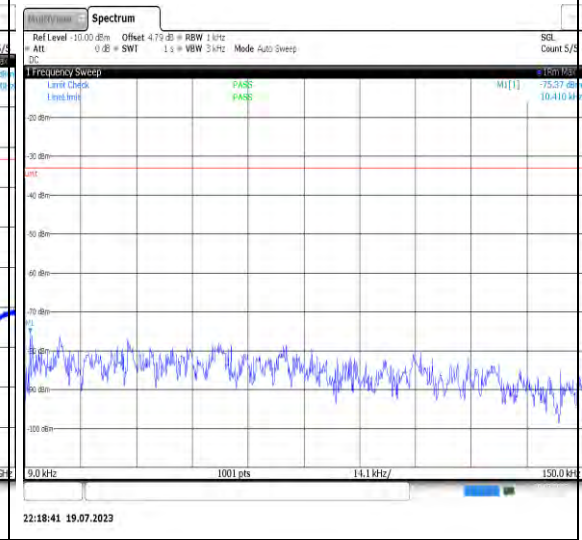
22:18:12 19.07.2023

1-N71-PC3-15-10-L-16-N/A-CP-QPSK-
Edge_1RB_Left-1@0-3000-12000-Ant1-
7048.65--43.77--13-PASS



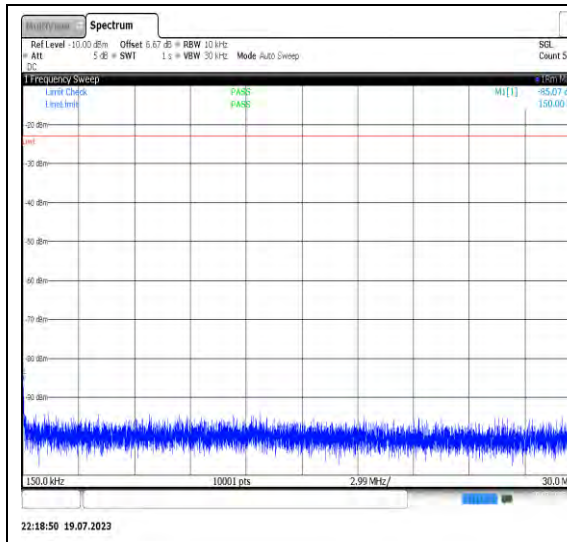
22:18:22 19.07.2023

1-N71-PC3-15-10-L-16-N/A-CP-QPSK-
Edge_1RB_Left-1@0-12000-20000-Ant1-
15265.20--49.68--13-PASS



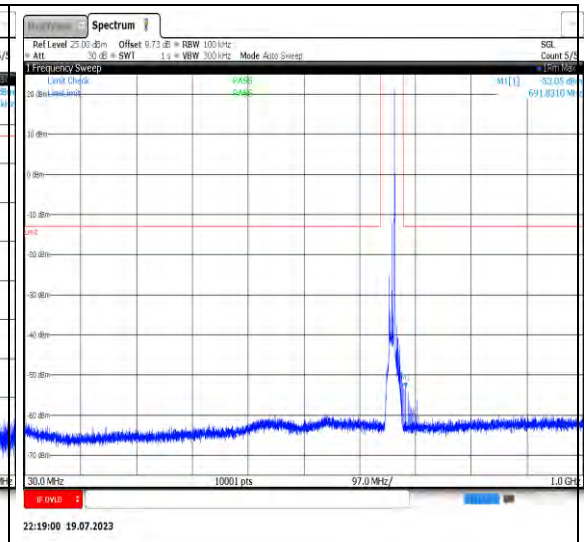
22:18:41 19.07.2023

1-N71-PC3-15-10-L-17-N/A-CP-QPSK-
Edge_1RB_Right-1@51.009-0.15-Ant1-
0.01--75.37--33-PASS



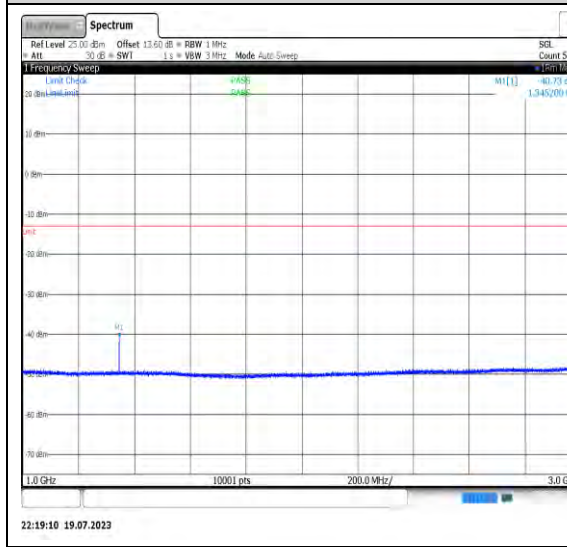
22:18:50 19.07.2023

1-N71-PC3-15-10-L-17-N/A-CP-QPSK-
Edge_1RB_Right-1@51-0.15-30-Ant1-0.15--
85.07--23-PASS



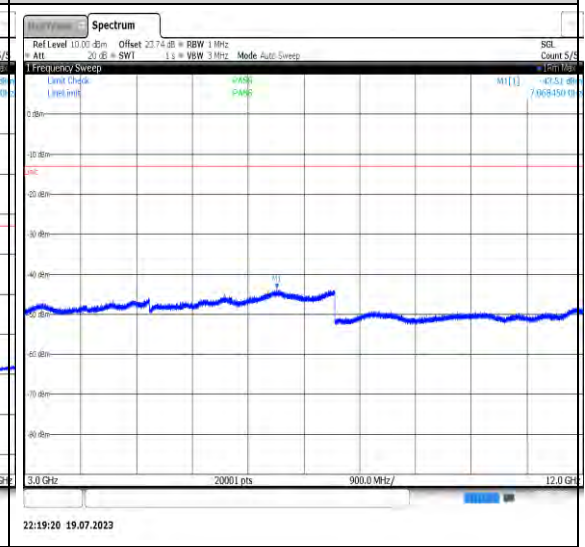
22:19:00 19.07.2023

1-N71-PC3-15-10-L-17-N/A-CP-QPSK-
Edge_1RB_Right-1@51-30-1000-Ant1-
691.83--53.05--13-PASS



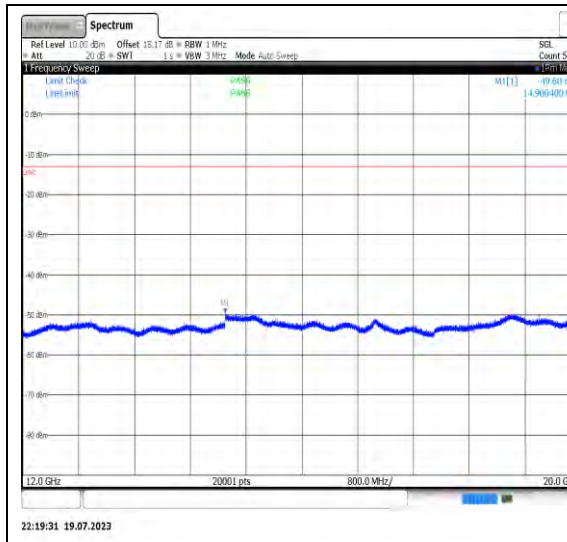
22:19:10 19.07.2023

1-N71-PC3-15-10-L-17-N/A-CP-QPSK-
Edge_1RB_Right-1@51-1000-3000-Ant1-
1345.20--40.73--13-PASS

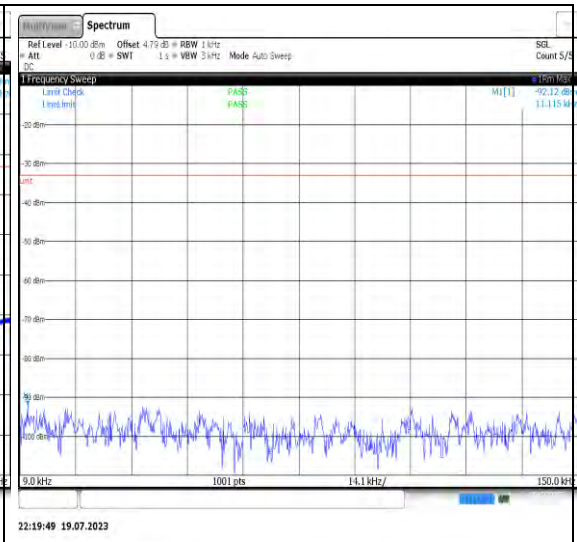


22:19:20 19.07.2023

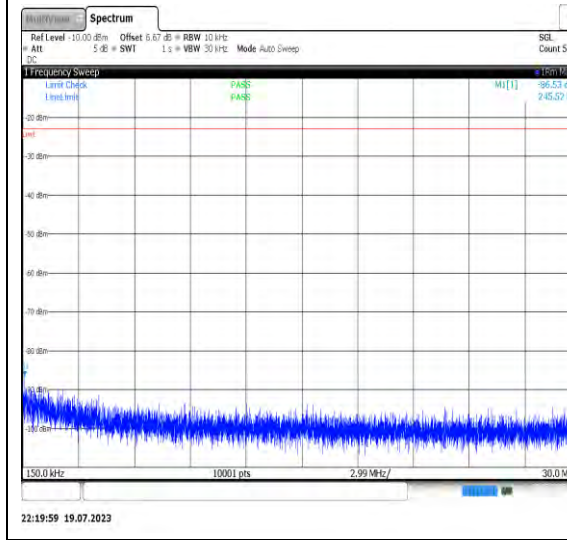
1-N71-PC3-15-10-L-17-N/A-CP-QPSK-
Edge_1RB_Right-1@51-3000-12000-Ant1-
7068.45--43.51--13-PASS



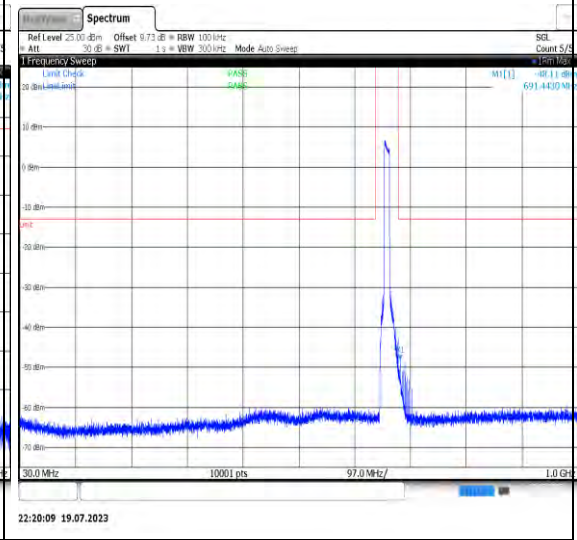
1-N71-PC3-15-10-L-17-N/A-CP-QPSK-Edge_1RB_Right-1@51-12000-20000-Ant1-14900.40--49.60--13-PASS



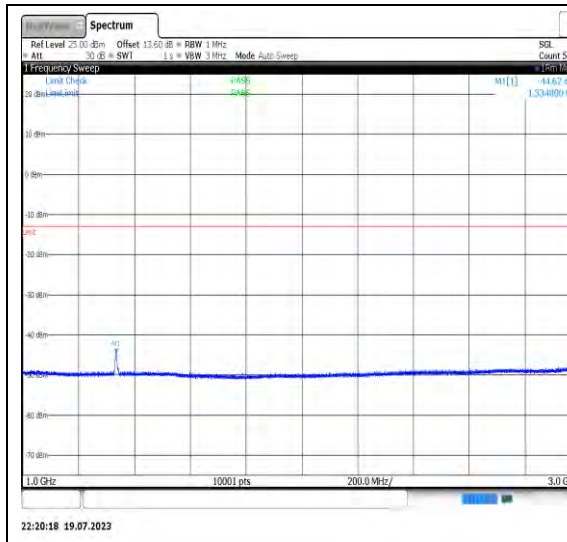
1-N71-PC3-15-10-L-18-N/A-CP-QPSK-Outer_Full-52@0-0.009-0.15-Ant1-0.01--92.12--33-PASS



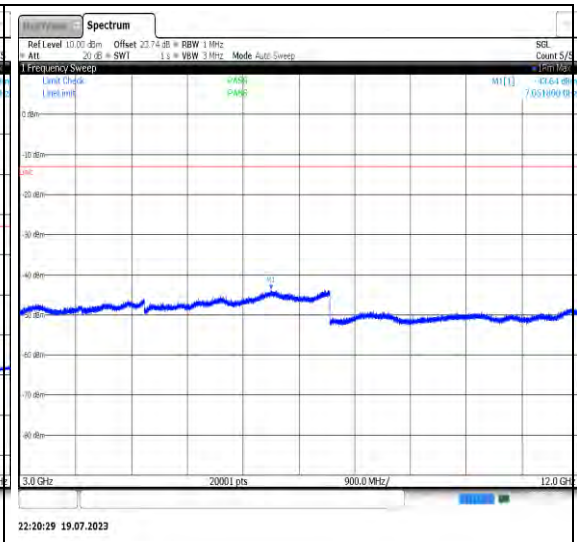
1-N71-PC3-15-10-L-18-N/A-CP-QPSK-Outer_Full-52@0-0.15-30-Ant1-0.25--86.53--23-PASS



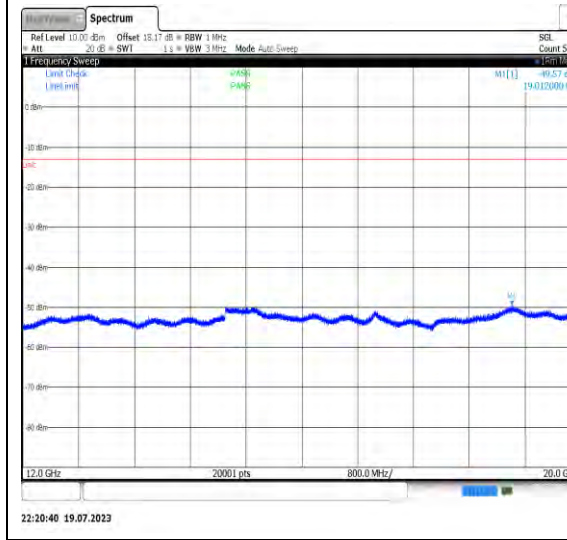
1-N71-PC3-15-10-L-18-N/A-CP-QPSK-Outer_Full-52@0-30-1000-Ant1-691.44--48.11--13-PASS



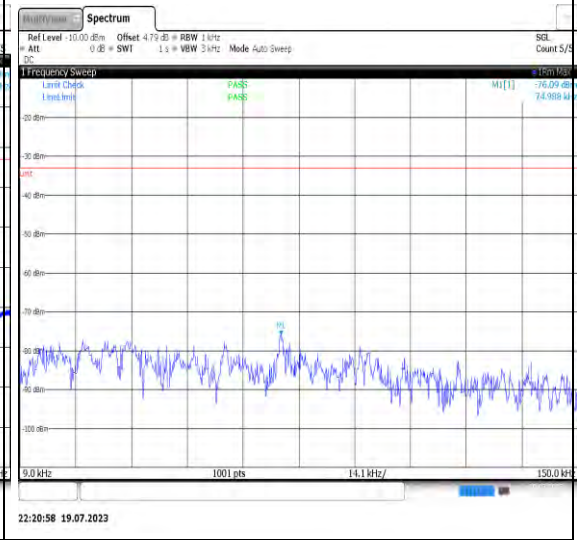
1-N71-PC3-15-10-L-18-N/A-CP-QPSK-Outer_Full-52@0-1000-3000-Ant1-1334.80--44.62--13-PASS



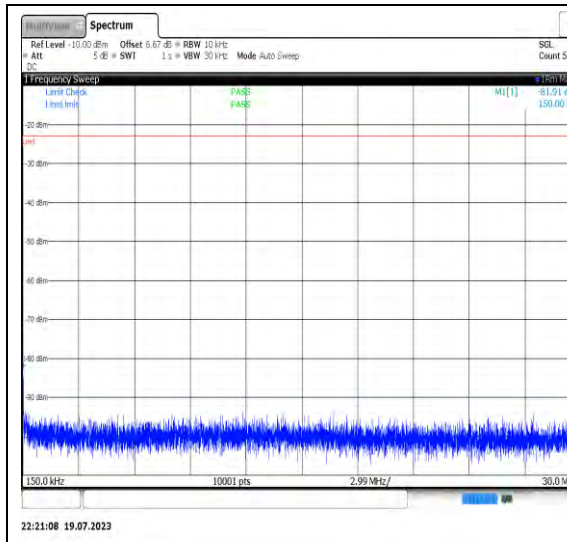
1-N71-PC3-15-10-L-18-N/A-CP-QPSK-Outer_Full-52@0-3000-12000-Ant1-7051.80--43.64--13-PASS



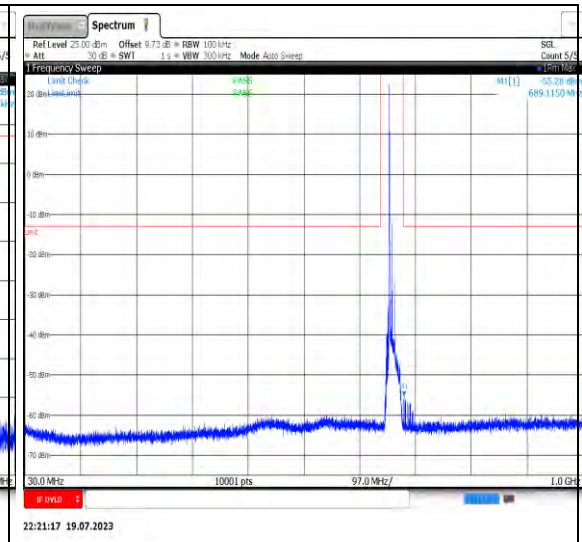
1-N71-PC3-15-10-L-18-N/A-CP-QPSK-Outer_Full-52@0-12000-20000-Ant1-19012.00--49.57--13-PASS



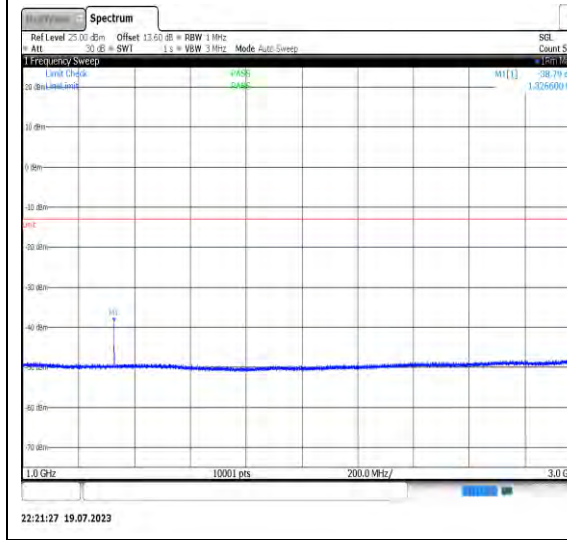
1-N71-PC3-15-10-L-19-N/A-CP-16QAM-Edge_1RB_Left-1@0-0.009-0.15-Ant1-0.07--76.09--33-PASS



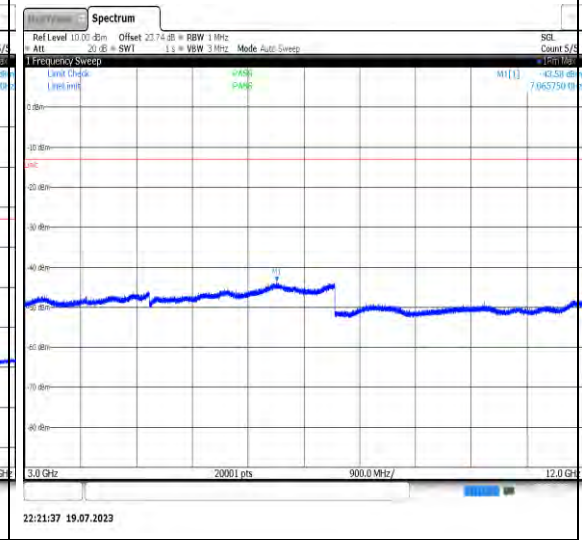
1-N71-PC3-15-10-L-19-N/A-CP-16QAM-Edge_1RB_Left-1@0-0.15-30-Ant1-0.15--81.91--23-PASS



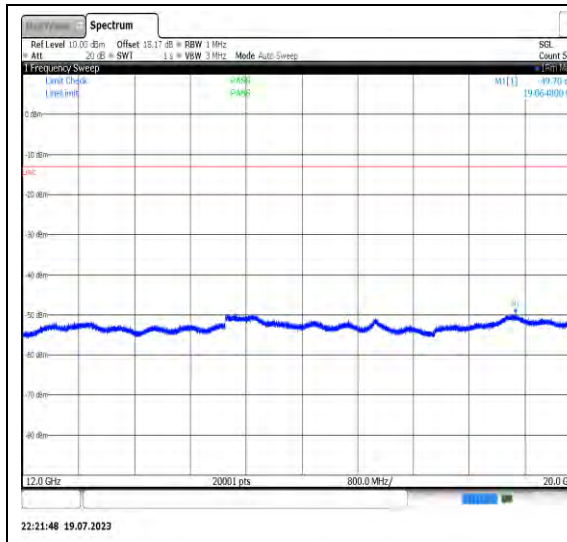
1-N71-PC3-15-10-L-19-N/A-CP-16QAM-Edge_1RB_Left-1@0-30-1000-Ant1-689.12--55.28--13-PASS



1-N71-PC3-15-10-L-19-N/A-CP-16QAM-Edge_1RB_Left-1@0-1000-3000-Ant1-1326.60--38.79--13-PASS

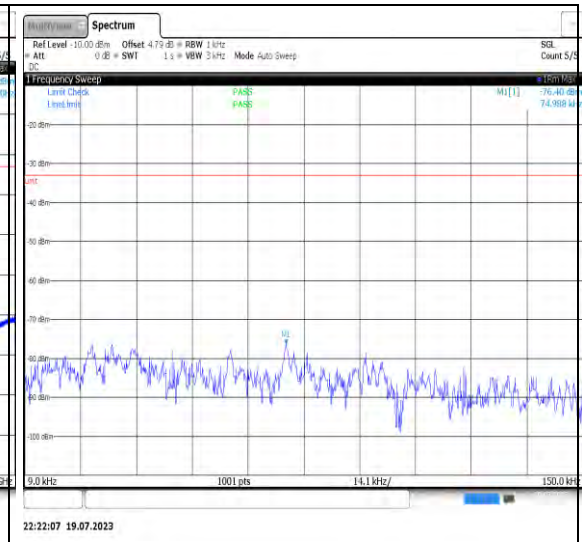


1-N71-PC3-15-10-L-19-N/A-CP-16QAM-Edge_1RB_Left-1@0-3000-12000-Ant1-7065.75--43.58--13-PASS



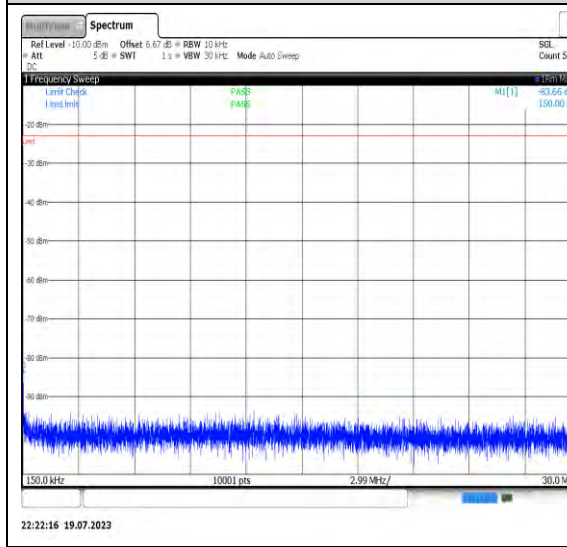
22:21:48 19.07.2023

1-N71-PC3-15-10-L-19-N/A-CP-16QAM-Edge_1RB_Left-1@0-12000-20000-Ant1-19064.80--49.70--13-PASS



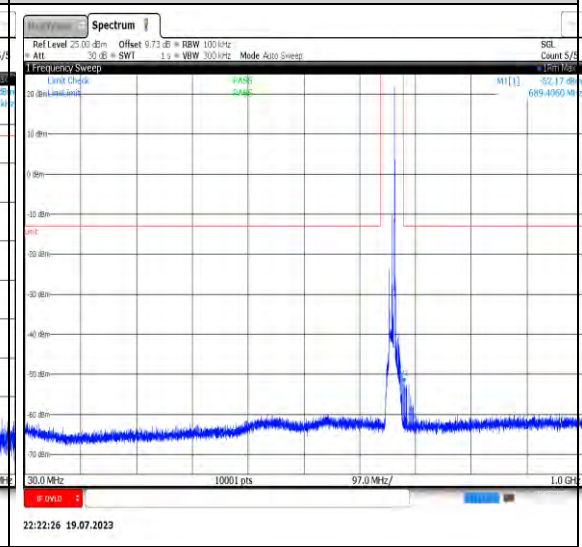
22:22:07 19.07.2023

1-N71-PC3-15-10-L-20-N/A-CP-16QAM-Edge_1RB_Right-1@51-0.009-0.15-Ant1-0.07--76.40--33-PASS



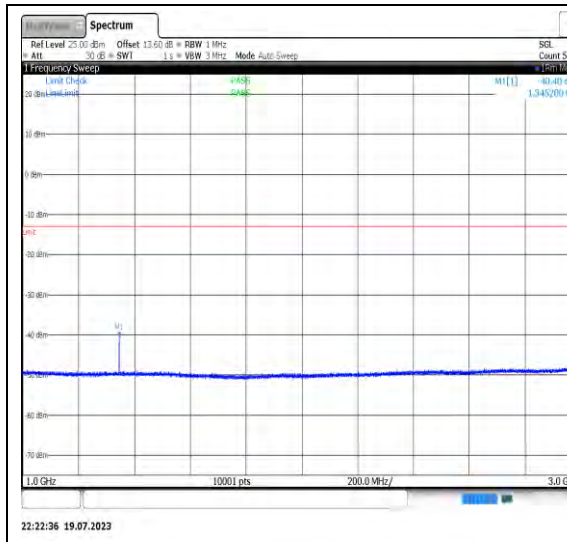
22:22:16 19.07.2023

1-N71-PC3-15-10-L-20-N/A-CP-16QAM-Edge_1RB_Right-1@51-0.15-30-Ant1-0.15--83.66--23-PASS

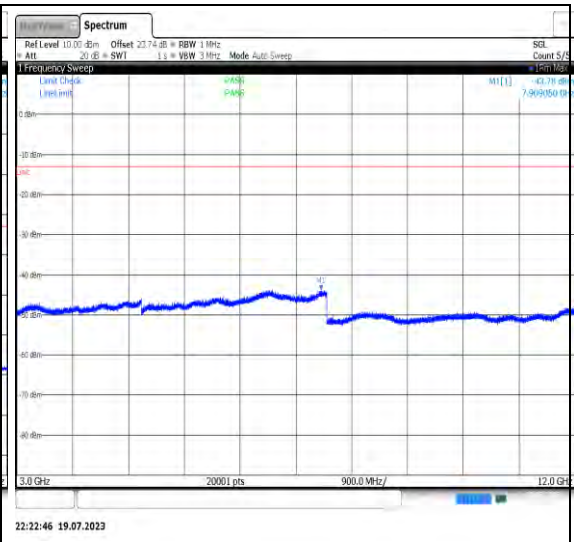


22:22:26 19.07.2023

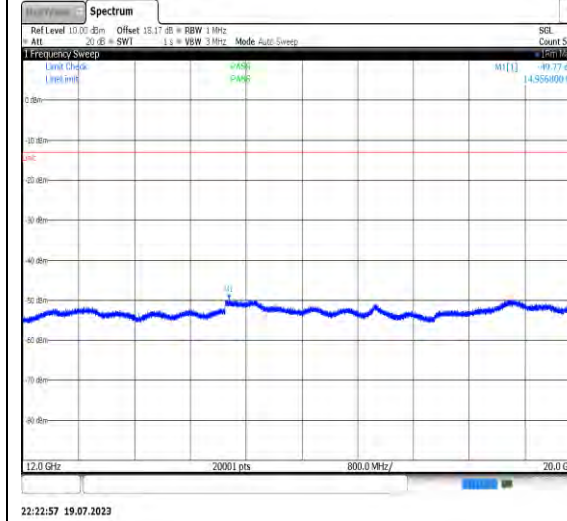
1-N71-PC3-15-10-L-20-N/A-CP-16QAM-Edge_1RB_Right-1@51-30-1000-Ant1-689.41--52.17--13-PASS



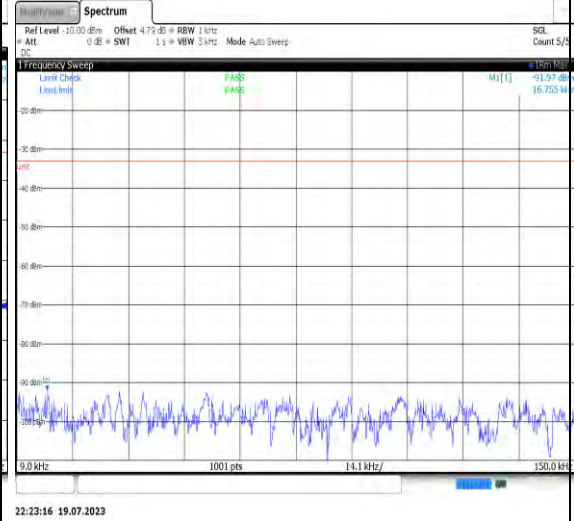
1-N71-PC3-15-10-L-20-N/A-CP-16QAM-Edge_1RB_Right-1@51-1000-3000-Ant1-1345.20--40.40--13-PASS



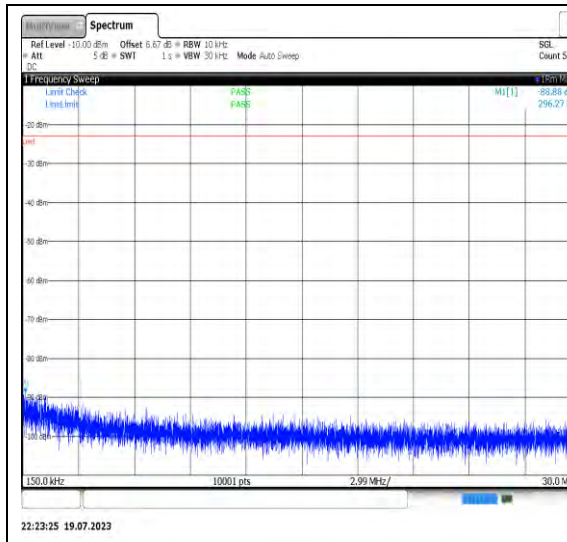
1-N71-PC3-15-10-L-20-N/A-CP-16QAM-Edge_1RB_Right-1@51-3000-12000-Ant1-7909.05--43.78--13-PASS



1-N71-PC3-15-10-L-20-N/A-CP-16QAM-Edge_1RB_Right-1@51-12000-20000-Ant1-14956.80--49.77--13-PASS

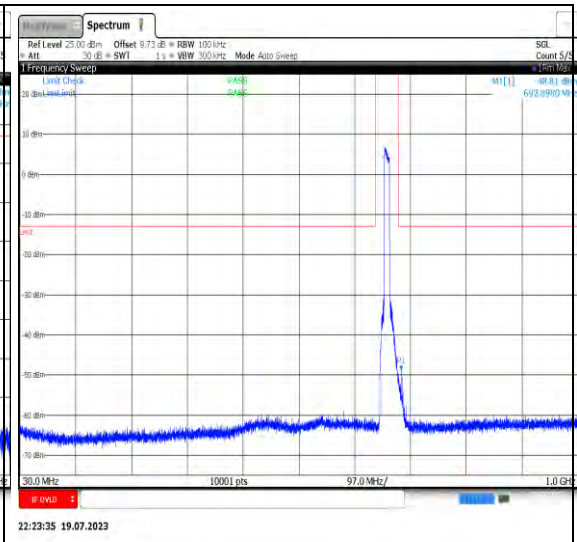


1-N71-PC3-15-10-L-21-N/A-CP-16QAM-Outer_Full-52@0-0.009-0.15-Ant1-0.02--91.97--33-PASS



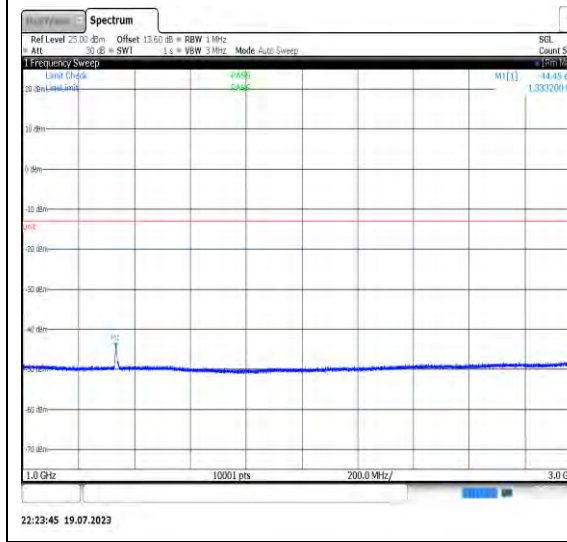
22:23:25 19.07.2023

1-N71-PC3-15-10-L-21-N/A-CP-16QAM-
Outer_Full-52@0-0.15-30-Ant1-0.30--88.88--
23-PASS



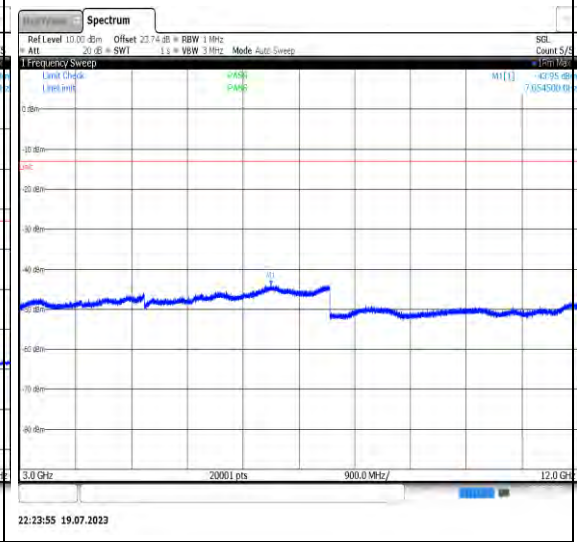
22:23:35 19.07.2023

1-N71-PC3-15-10-L-21-N/A-CP-16QAM-
Outer_Full-52@0-30-1000-Ant1-692.90--
48.81--13-PASS



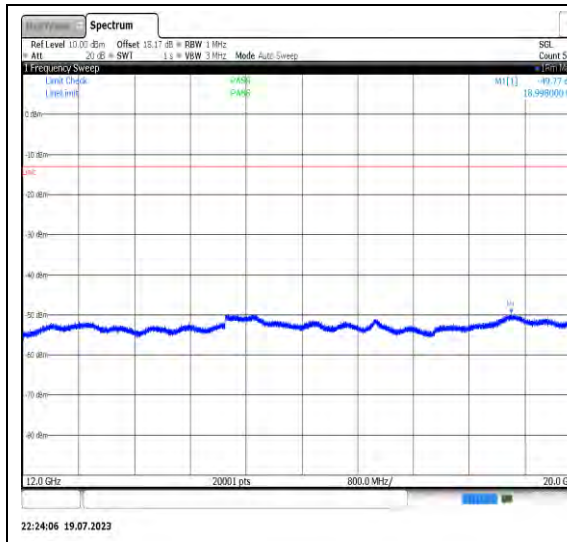
22:23:45 19.07.2023

1-N71-PC3-15-10-L-21-N/A-CP-16QAM-
Outer_Full-52@0-1000-3000-Ant1-1333.20--
44.45--13-PASS



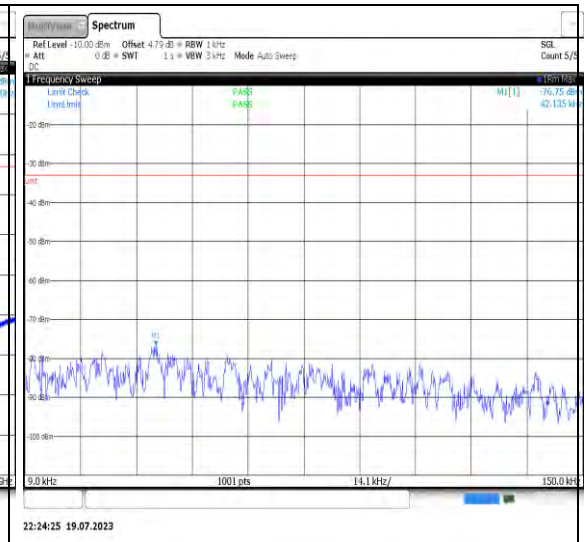
22:23:55 19.07.2023

1-N71-PC3-15-10-L-21-N/A-CP-16QAM-
Outer_Full-52@0-3000-12000-Ant1-7054.50-
-43.95--13-PASS



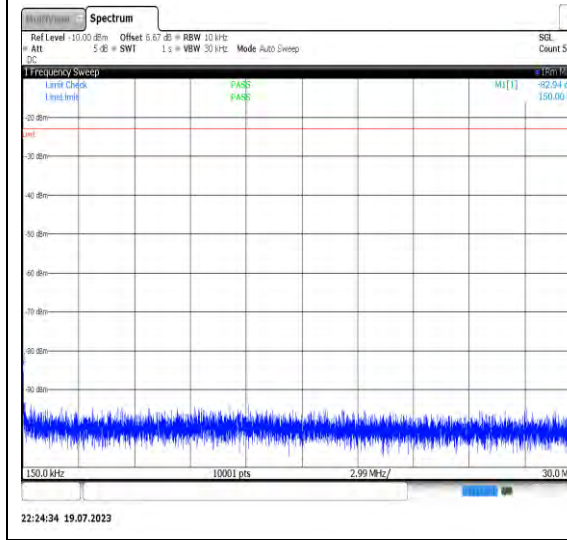
22:24:06 19.07.2023

1-N71-PC3-15-10-L-21-N/A-CP-16QAM-Outer_Full-52@0-12000-20000-Ant1-18998.00--49.77--13-PASS



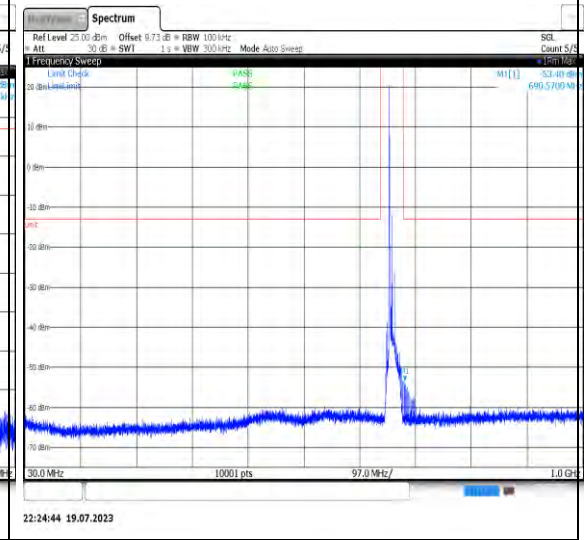
22:24:25 19.07.2023

1-N71-PC3-15-10-L-22-N/A-CP-64QAM-Edge_1RB_Left-1@0-0.009-0.15-Ant1-0.04--76.75--33-PASS



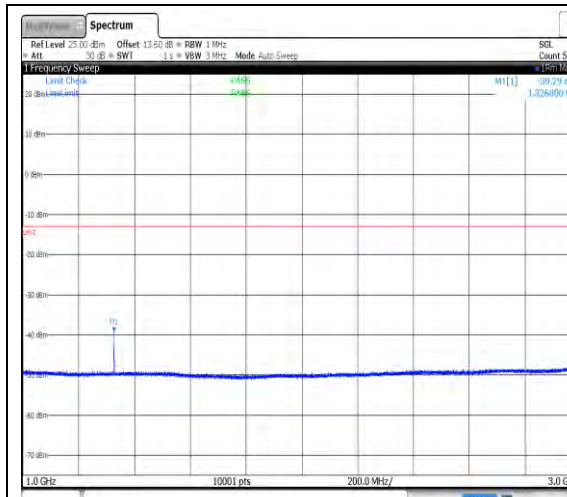
22:24:34 19.07.2023

1-N71-PC3-15-10-L-22-N/A-CP-64QAM-Edge_1RB_Left-1@0-0.15-30-Ant1-0.15--82.94--23-PASS



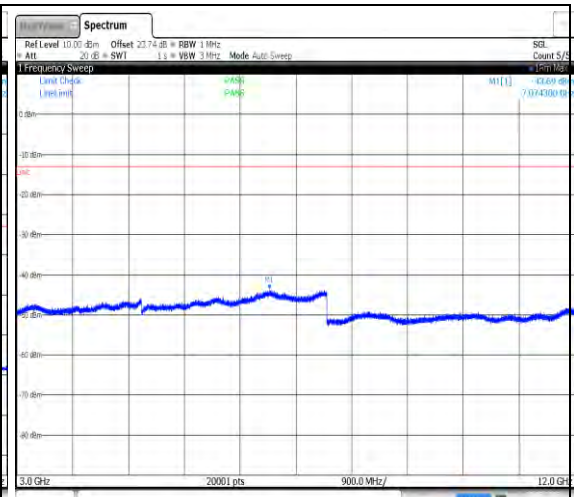
22:24:44 19.07.2023

1-N71-PC3-15-10-L-22-N/A-CP-64QAM-Edge_1RB_Left-1@0-30-1000-Ant1-690.57--53.40--13-PASS



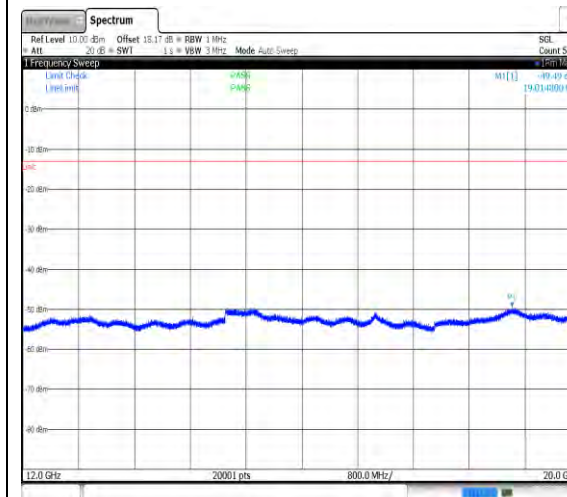
22:24:54 19.07.2023

1-N71-PC3-15-10-L-22-N/A-CP-64QAM-
Edge_1RB_Left-1@0-1000-3000-Ant1-
1326.80--39.29--13-PASS



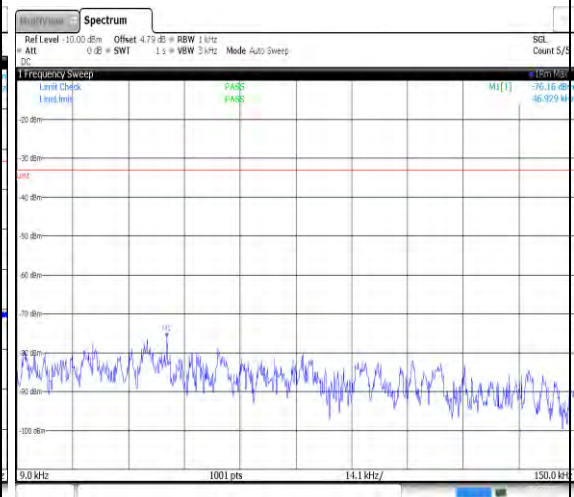
22:25:04 19.07.2023

1-N71-PC3-15-10-L-22-N/A-CP-64QAM-
Edge_1RB_Left-1@0-3000-12000-Ant1-
7074.30--43.69--13-PASS



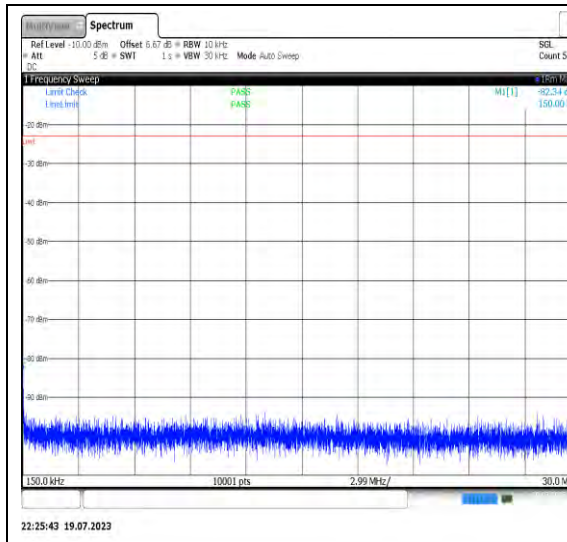
22:25:15 19.07.2023

1-N71-PC3-15-10-L-22-N/A-CP-64QAM-
Edge_1RB_Left-1@0-12000-20000-Ant1-
19014.80--49.49--13-PASS

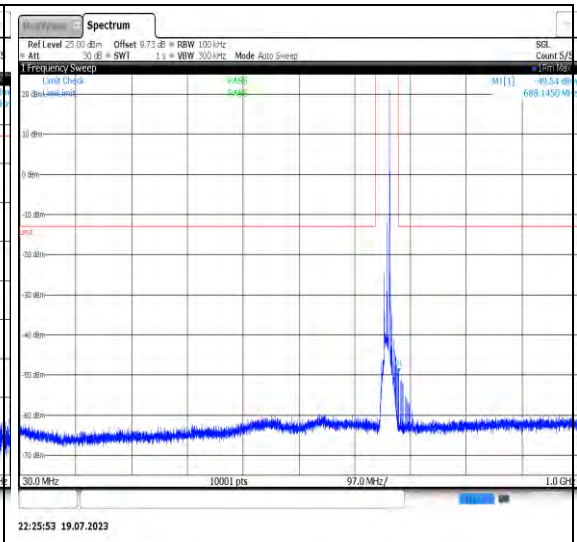


22:25:34 19.07.2023

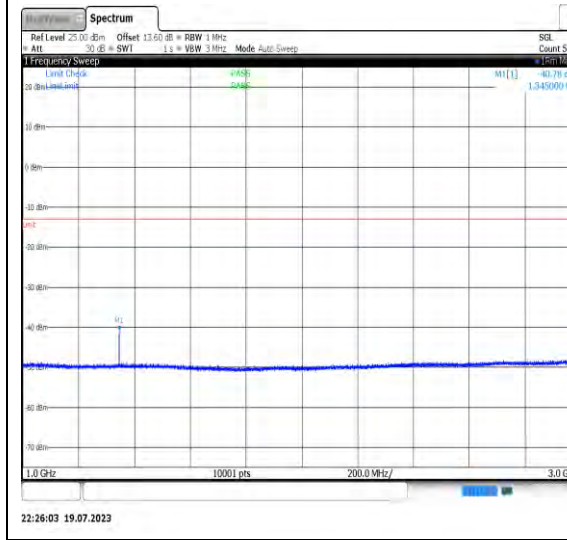
1-N71-PC3-15-10-L-23-N/A-CP-64QAM-
Edge_1RB_Right-1@51-0.009-0.15-Ant1-
0.05--76.16--33-PASS



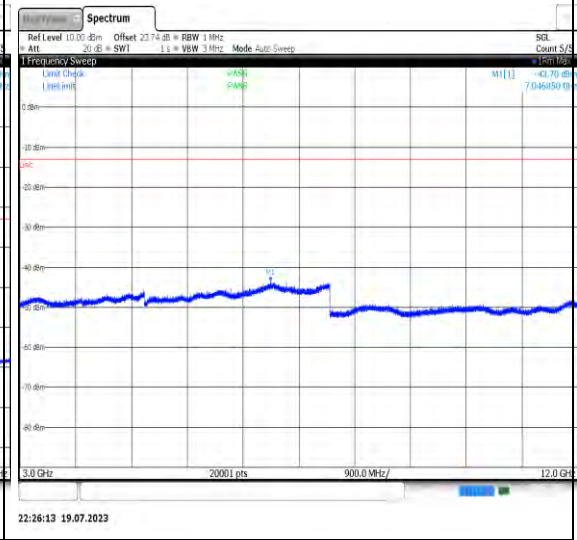
1-N71-PC3-15-10-L-23-N/A-CP-64QAM-
 Edge_1RB_Right-1@51-0.15-30-Ant1-0.15--
 82.34--23-PASS



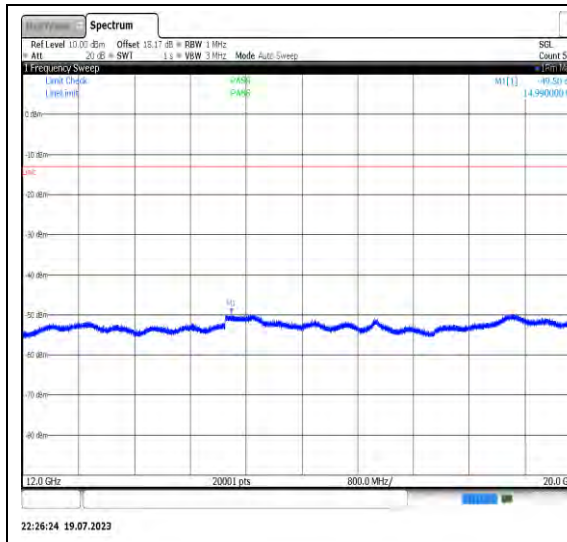
1-N71-PC3-15-10-L-23-N/A-CP-64QAM-
 Edge_1RB_Right-1@51-30-1000-Ant1-
 688.15--49.54--13-PASS



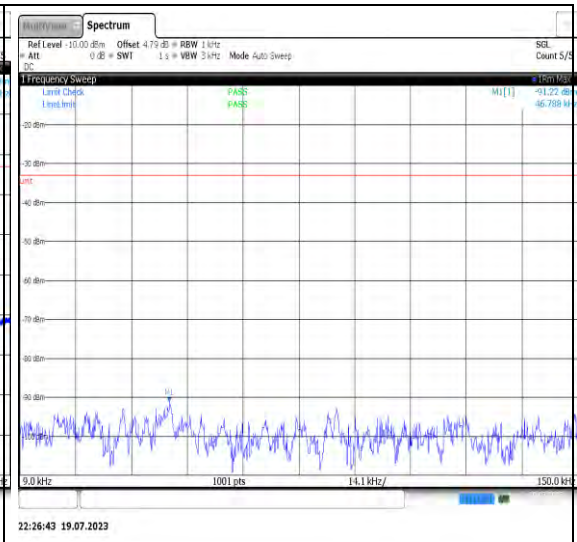
1-N71-PC3-15-10-L-23-N/A-CP-64QAM-
 Edge_1RB_Right-1@51-1000-3000-Ant1-
 1345.00--40.78--13-PASS



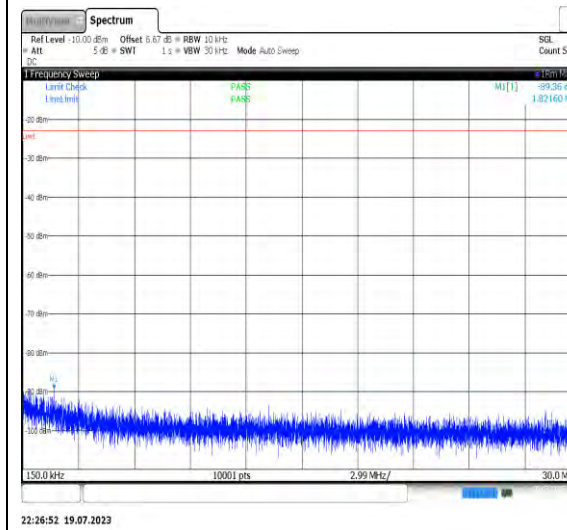
1-N71-PC3-15-10-L-23-N/A-CP-64QAM-
 Edge_1RB_Right-1@51-3000-12000-Ant1-
 7046.85--43.70--13-PASS



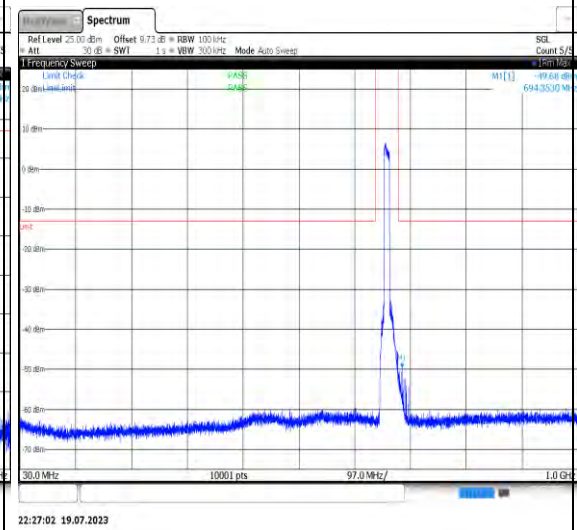
1-N71-PC3-15-10-L-23-N/A-CP-64QAM-
 Edge_1RB_Right-1@51-12000-20000-Ant1-
 14990.00--49.50--13-PASS



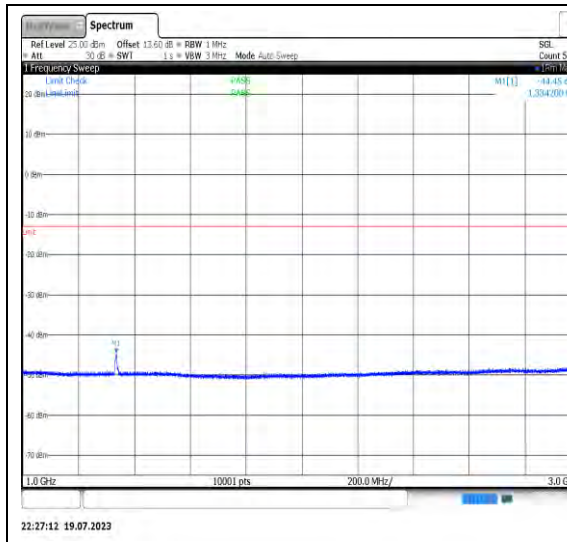
1-N71-PC3-15-10-L-24-N/A-CP-64QAM-
 Outer_Full-52@0-0.009-0.15-Ant1-0.05--
 91.22--33-PASS



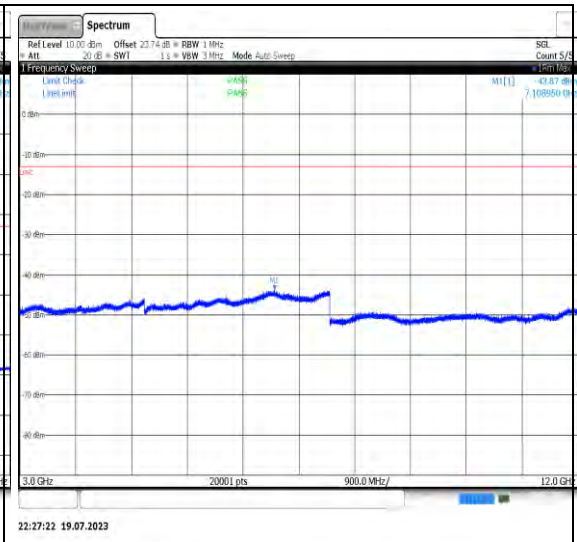
1-N71-PC3-15-10-L-24-N/A-CP-64QAM-
 Outer_Full-52@0-0.15-30-Ant1-1.82--89.36--
 23-PASS



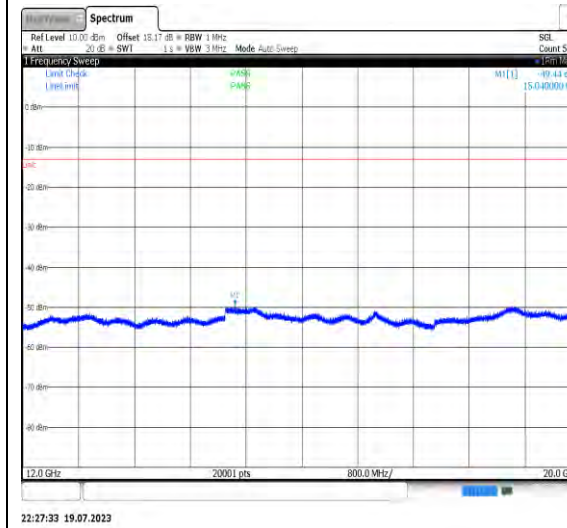
1-N71-PC3-15-10-L-24-N/A-CP-64QAM-
 Outer_Full-52@0-30-1000-Ant1-694.35--
 49.68--13-PASS



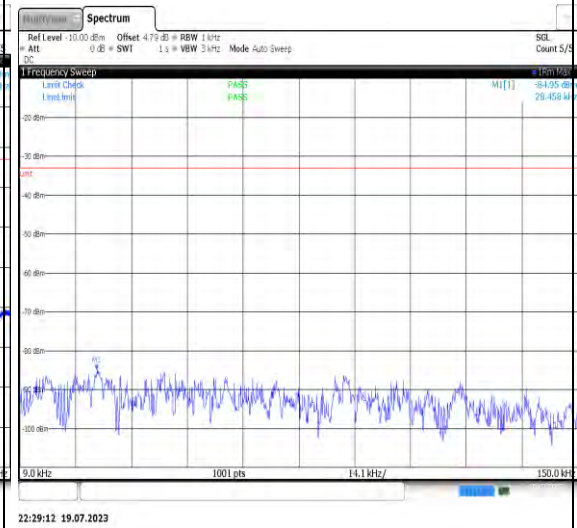
1-N71-PC3-15-10-L-24-N/A-CP-64QAM-Outer_Full-52@0-1000-3000-Ant1-1334.20--44.45--13-PASS



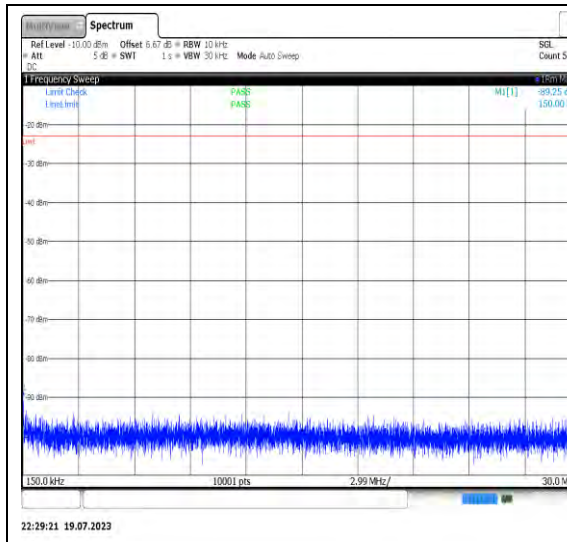
1-N71-PC3-15-10-L-24-N/A-CP-64QAM-Outer_Full-52@0-3000-12000-Ant1-7108.95--43.87--13-PASS



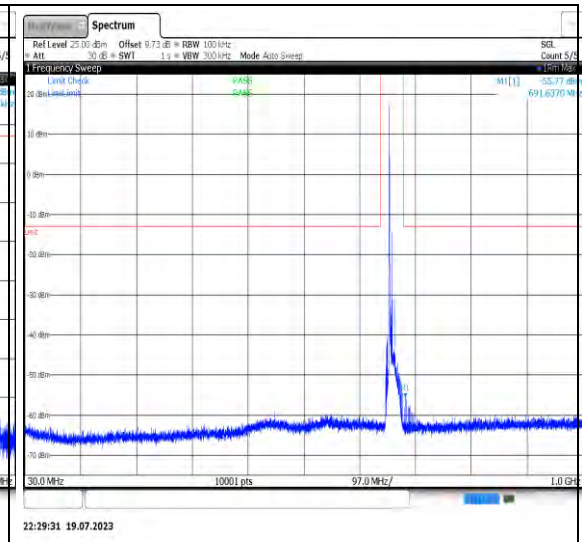
1-N71-PC3-15-10-L-24-N/A-CP-64QAM-Outer_Full-52@0-12000-20000-Ant1-15040.00--49.44--13-PASS



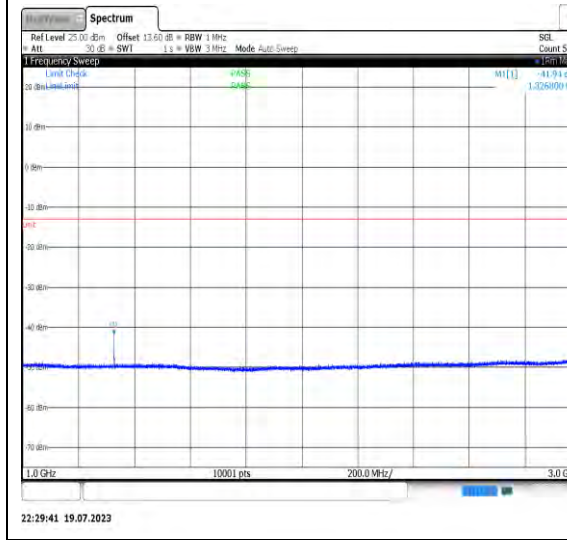
1-N71-PC3-15-10-L-25-N/A-CP-256QAM-Edge_1RB_Left-1@0-0.009-0.15-Ant1-0.03--84.95--33-PASS



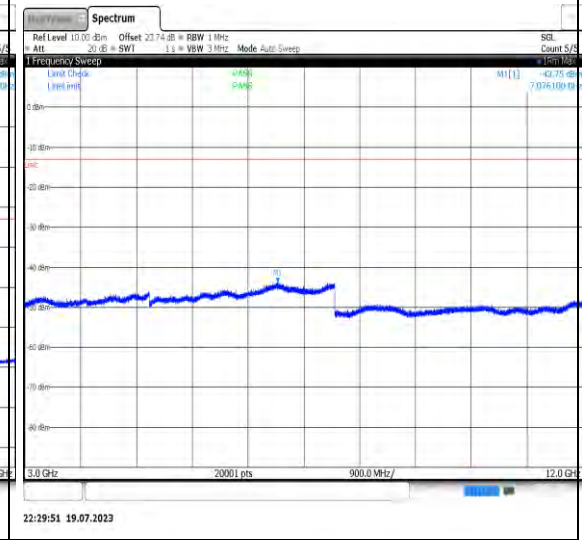
1-N71-PC3-15-10-L-25-N/A-CP-256QAM-Edge_1RB_Left-1@0-0.15-30-Ant1-0.15--89.25--23-PASS



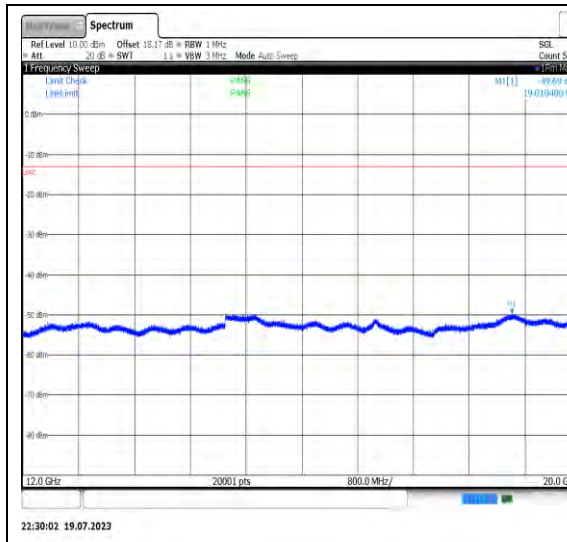
1-N71-PC3-15-10-L-25-N/A-CP-256QAM-Edge_1RB_Left-1@0-30-1000-Ant1-691.64--55.77--13-PASS



1-N71-PC3-15-10-L-25-N/A-CP-256QAM-Edge_1RB_Left-1@0-1000-3000-Ant1-1326.80--41.94--13-PASS

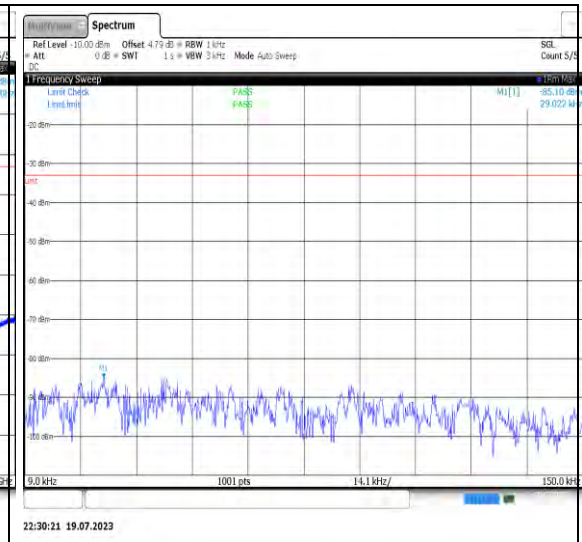


1-N71-PC3-15-10-L-25-N/A-CP-256QAM-Edge_1RB_Left-1@0-3000-12000-Ant1-7076.10--43.75--13-PASS



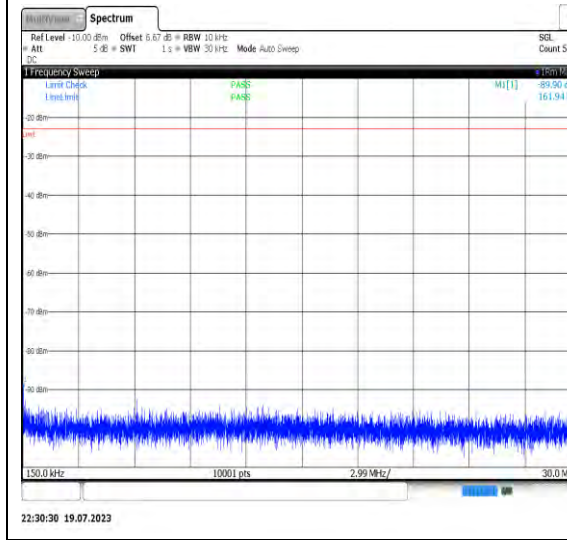
22:30:02 19.07.2023

1-N71-PC3-15-10-L-25-N/A-CP-256QAM-Edge_1RB_Left-1@0-12000-20000-Ant1-19010.40--49.69--13-PASS



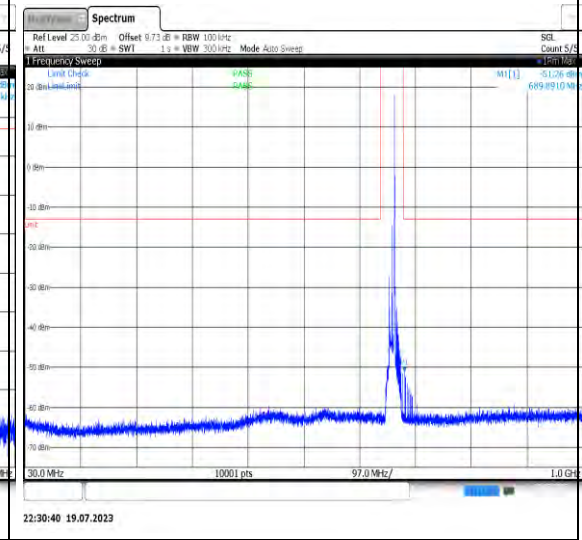
22:30:21 19.07.2023

1-N71-PC3-15-10-L-26-N/A-CP-256QAM-Edge_1RB_Right-1@51-0.009-0.15-Ant1-0.03--85.10--33-PASS



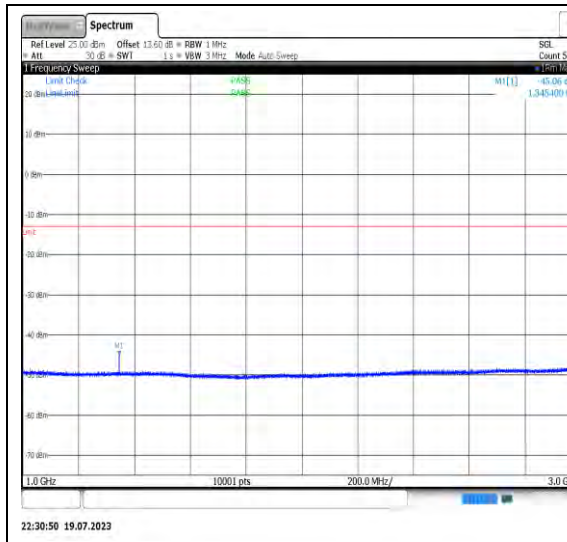
22:30:30 19.07.2023

1-N71-PC3-15-10-L-26-N/A-CP-256QAM-Edge_1RB_Right-1@51-0.15-30-Ant1-0.16--89.90--23-PASS



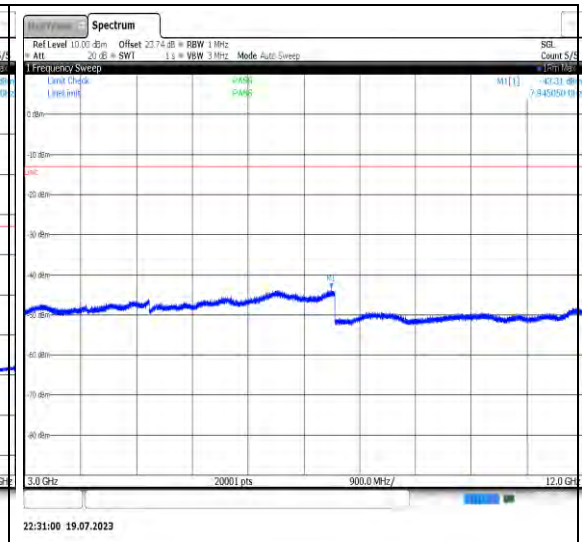
22:30:40 19.07.2023

1-N71-PC3-15-10-L-26-N/A-CP-256QAM-Edge_1RB_Right-1@51-30-1000-Ant1-689.89--51.26--13-PASS



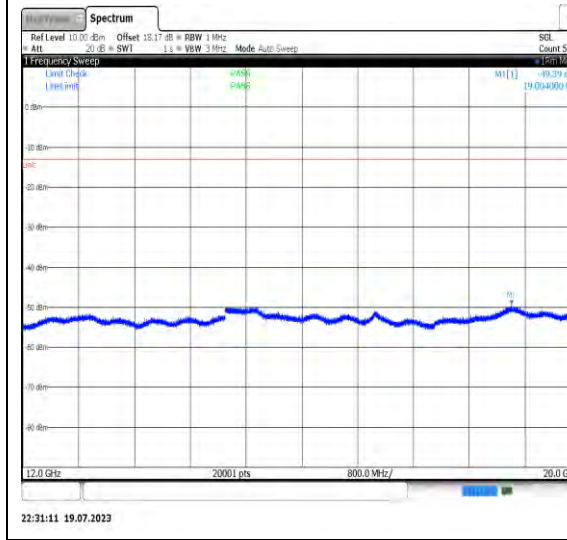
22:30:50 19.07.2023

1-N71-PC3-15-10-L-26-N/A-CP-256QAM-Edge_1RB_Right-1@51-1000-3000-Ant1-1345.40--45.06--13-PASS



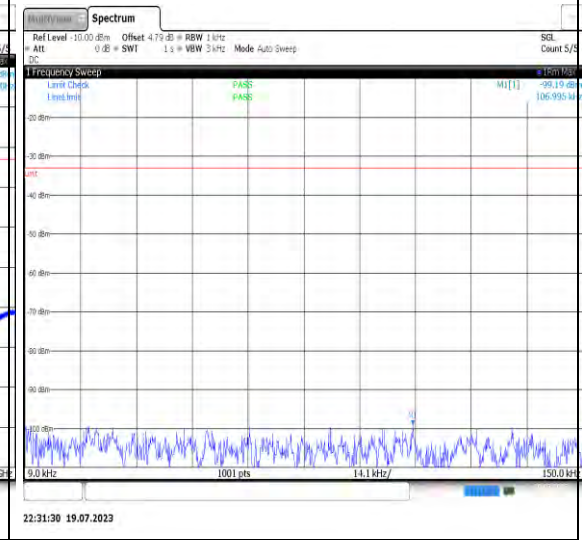
22:31:00 19.07.2023

1-N71-PC3-15-10-L-26-N/A-CP-256QAM-Edge_1RB_Right-1@51-3000-12000-Ant1-7945.05--43.31--13-PASS



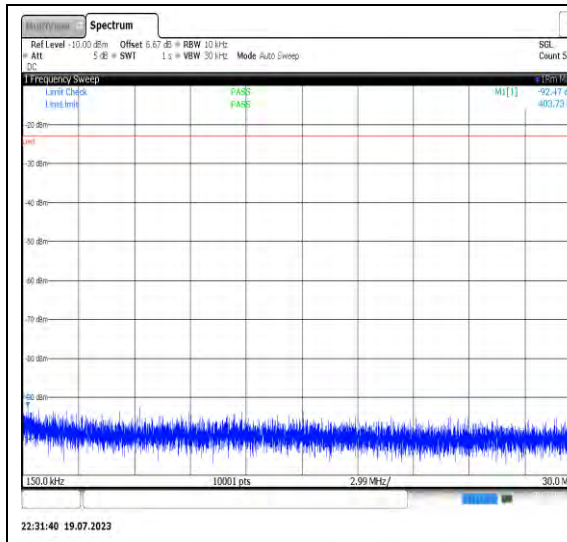
22:31:11 19.07.2023

1-N71-PC3-15-10-L-26-N/A-CP-256QAM-Edge_1RB_Right-1@51-12000-20000-Ant1-19004.00--49.39--13-PASS

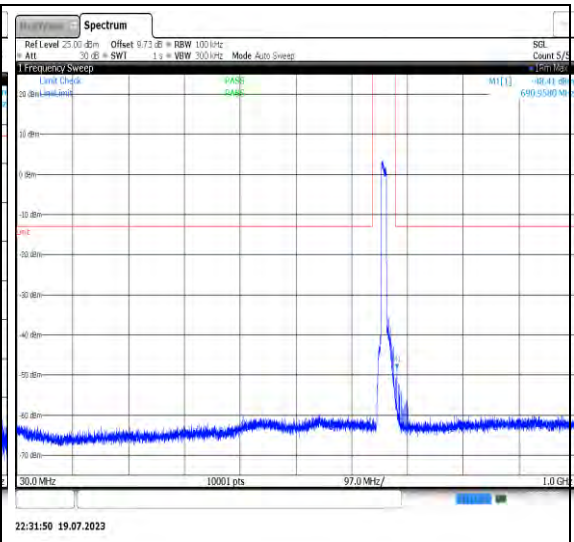


22:31:30 19.07.2023

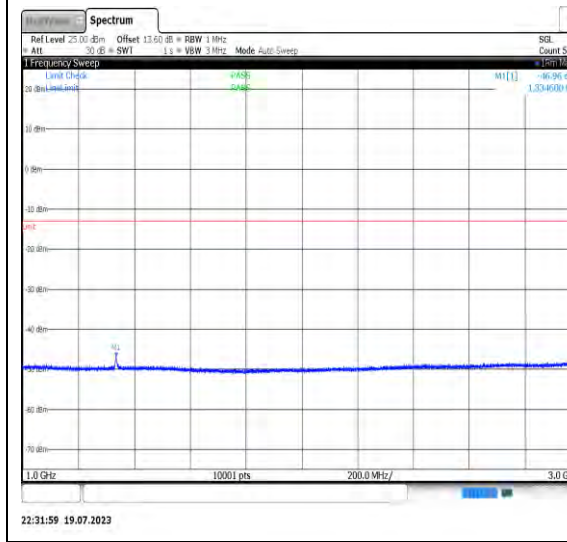
1-N71-PC3-15-10-L-27-N/A-CP-256QAM-Outer_Full-52@0-0.009-0.15-Ant1-0.11--99.19--33-PASS



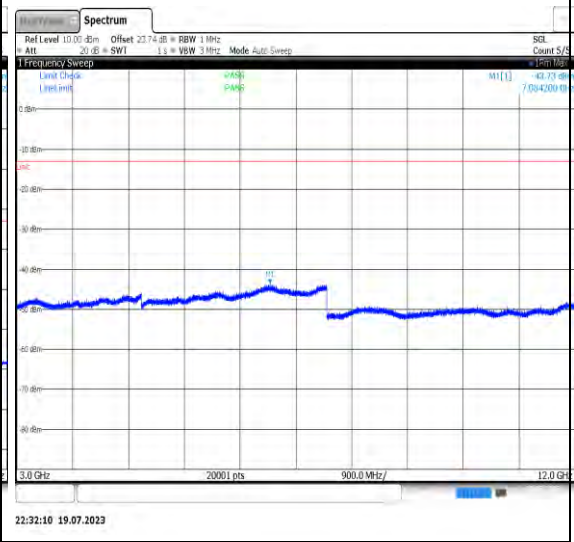
1-N71-PC3-15-10-L-27-N/A-CP-256QAM-Outer_Full-52@0-0.15-30-Ant1-0.40--92.47--23-PASS



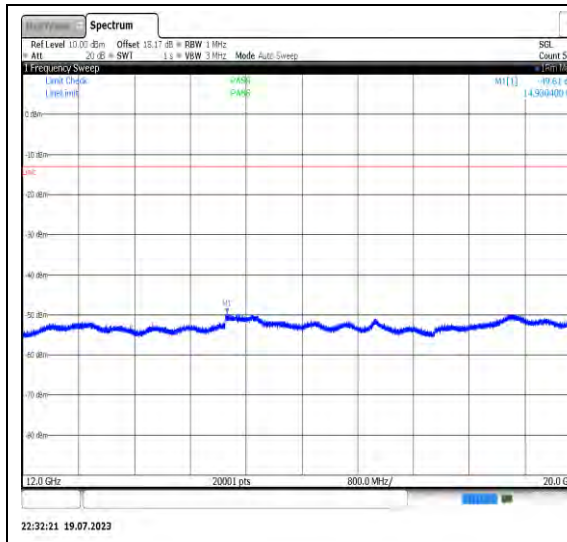
1-N71-PC3-15-10-L-27-N/A-CP-256QAM-Outer_Full-52@0-30-1000-Ant1-690.96--48.41--13-PASS



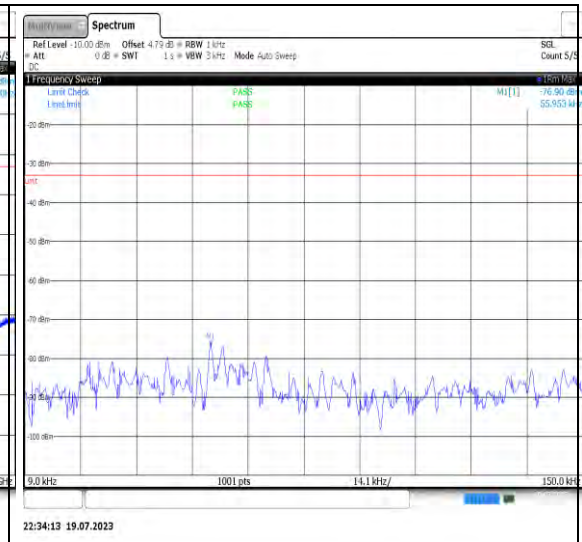
1-N71-PC3-15-10-L-27-N/A-CP-256QAM-Outer_Full-52@0-1000-3000-Ant1-1334.60--46.96--13-PASS



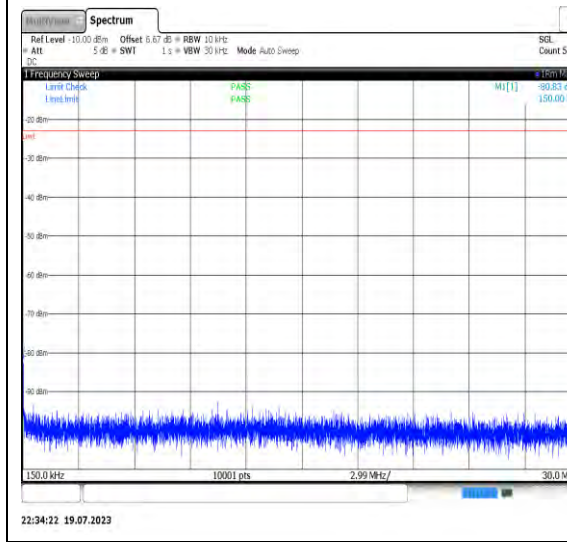
1-N71-PC3-15-10-L-27-N/A-CP-256QAM-Outer_Full-52@0-3000-12000-Ant1-7084.20-43.73--13-PASS



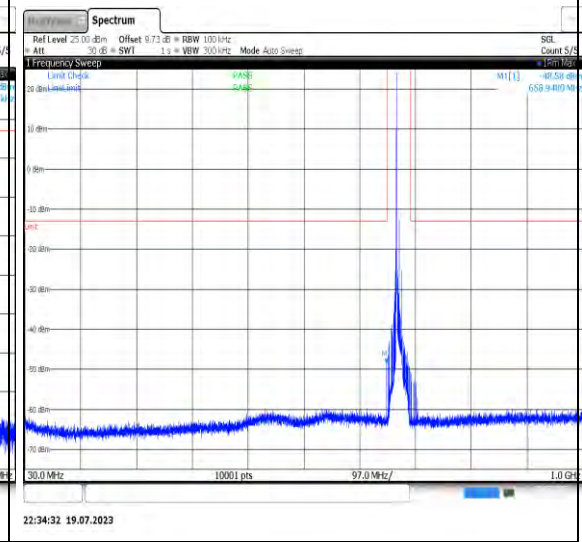
1-N71-PC3-15-10-L-27-N/A-CP-256QAM-
 Outer_Full-52@0-12000-20000-Ant1-
 14930.40--49.61--13-PASS



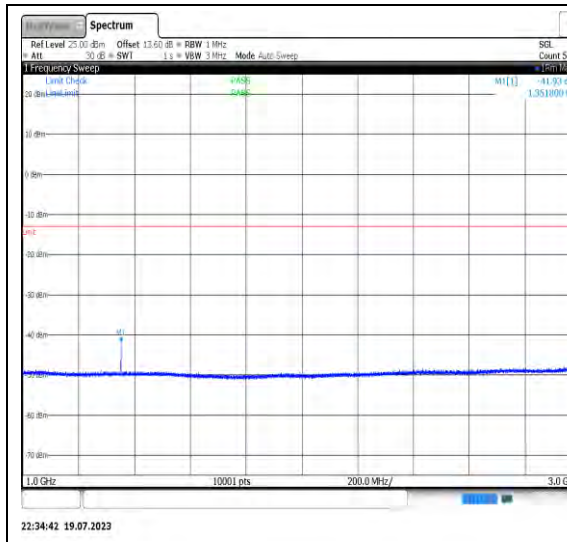
1-N71-PC3-15-10-M-1-N/A-DFT-PI2BPSK-
 Edge_1RB_Left-1@0-0.009-0.15-Ant1-0.06--
 76.90--33-PASS



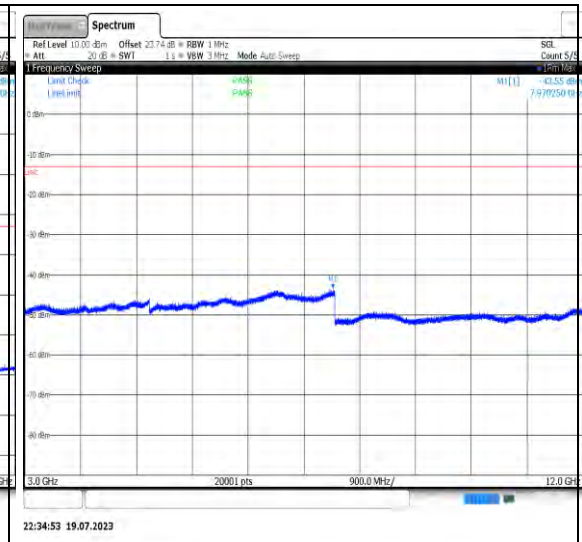
1-N71-PC3-15-10-M-1-N/A-DFT-PI2BPSK-
 Edge_1RB_Left-1@0-0.15-30-Ant1-0.15--
 80.83--23-PASS



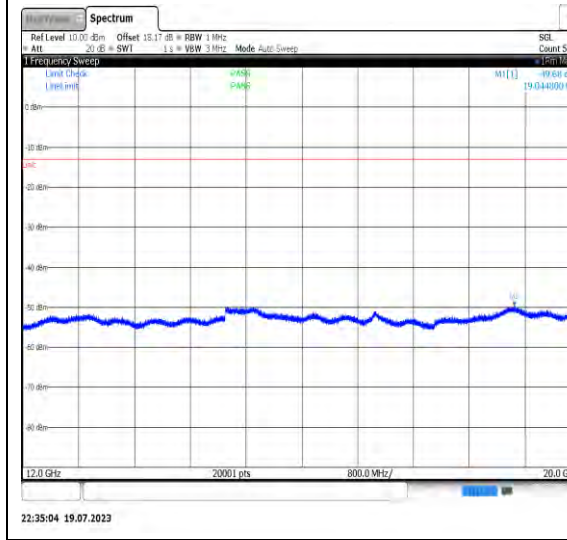
1-N71-PC3-15-10-M-1-N/A-DFT-PI2BPSK-
 Edge_1RB_Left-1@0-30-1000-Ant1-658.95--
 48.58--13-PASS



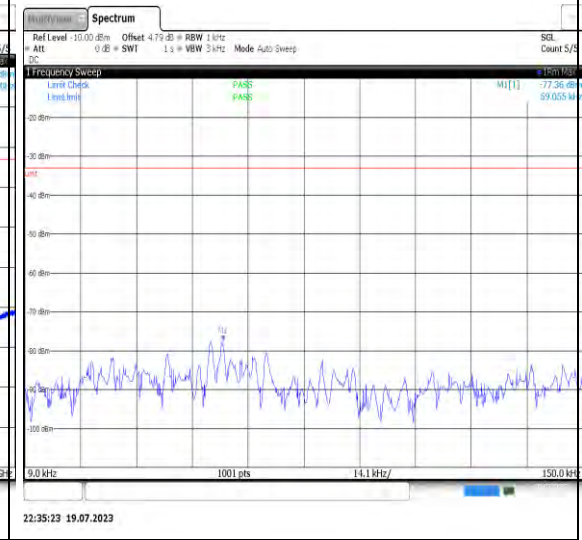
1-N71-PC3-15-10-M-1-N/A-DFT-PI2BPSK-Edge_1RB_Left-1@0-1000-3000-Ant1-1351.80--41.93--13-PASS



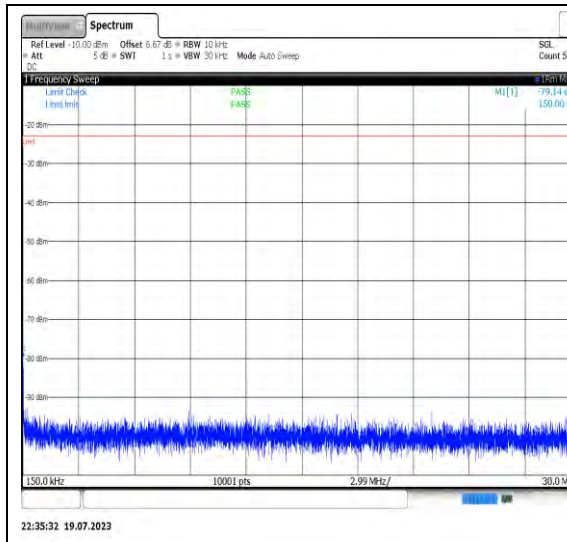
1-N71-PC3-15-10-M-1-N/A-DFT-PI2BPSK-Edge_1RB_Left-1@0-3000-12000-Ant1-7970.25--43.55--13-PASS



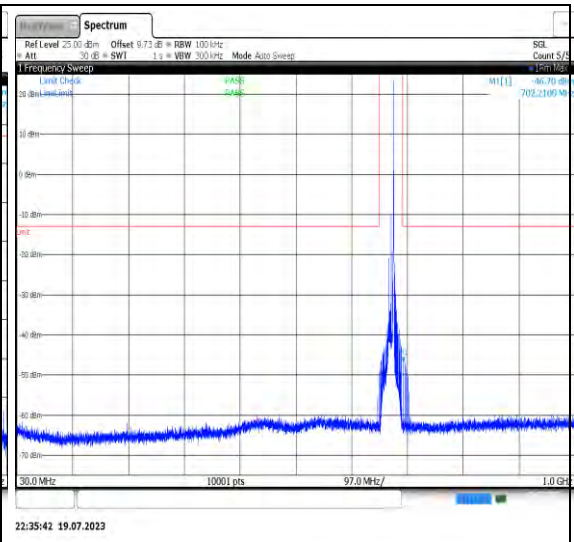
1-N71-PC3-15-10-M-1-N/A-DFT-PI2BPSK-Edge_1RB_Left-1@0-12000-20000-Ant1-19044.80--49.68--13-PASS



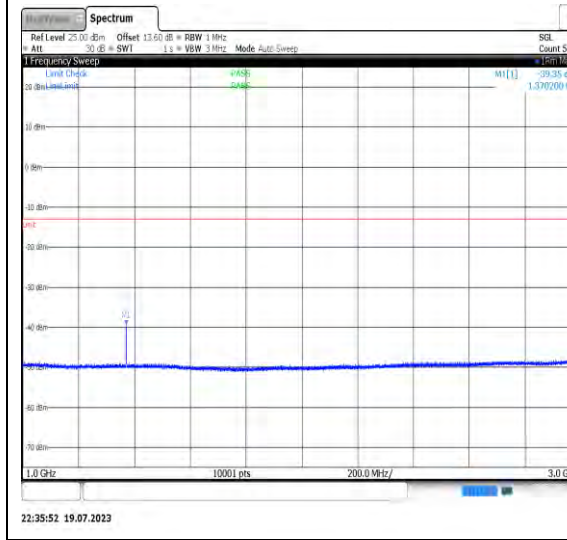
1-N71-PC3-15-10-M-2-N/A-DFT-PI2BPSK-Edge_1RB_Right-1@51-0.009-0.15-Ant1-0.06--77.36--33-PASS



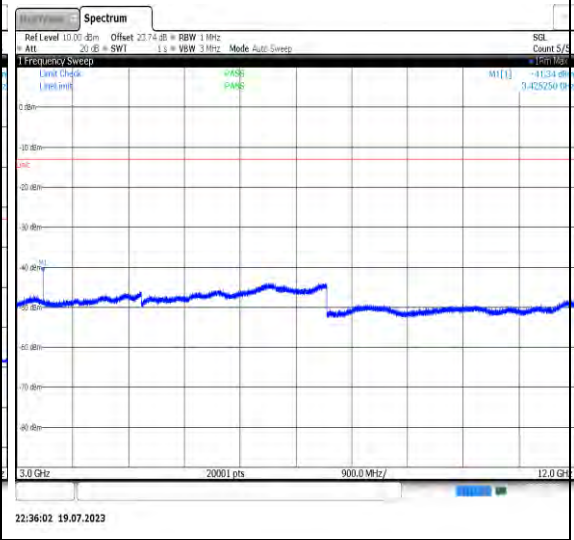
1-N71-PC3-15-10-M-2-N/A-DFT-PI2BPSK-Edge_1RB_Right-1@51-0.15-30-Ant1-0.15--79.14--23-PASS



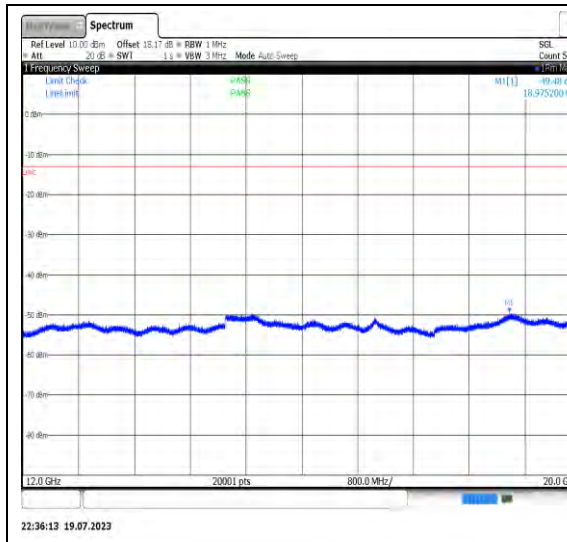
1-N71-PC3-15-10-M-2-N/A-DFT-PI2BPSK-Edge_1RB_Right-1@51-30-1000-Ant1-702.21--46.70--13-PASS



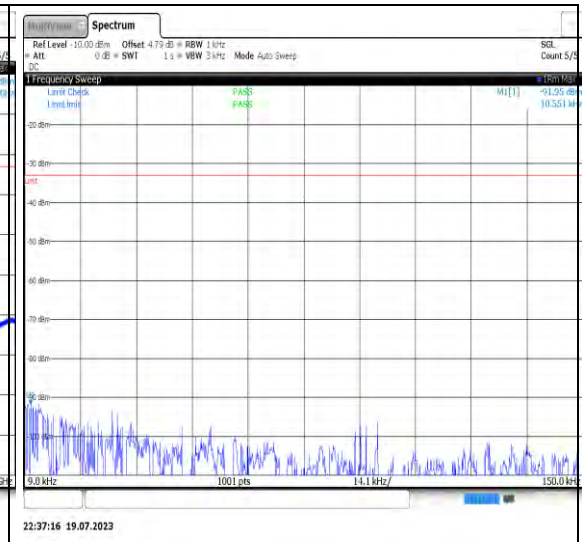
1-N71-PC3-15-10-M-2-N/A-DFT-PI2BPSK-Edge_1RB_Right-1@51-1000-3000-Ant1-1370.20--39.35--13-PASS



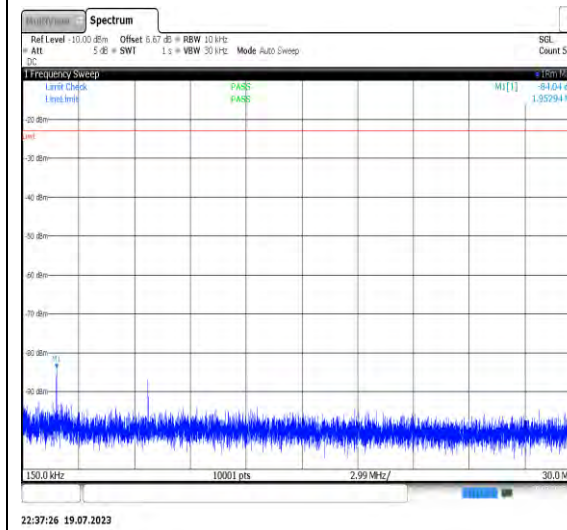
1-N71-PC3-15-10-M-2-N/A-DFT-PI2BPSK-Edge_1RB_Right-1@51-3000-12000-Ant1-3425.25--41.34--13-PASS



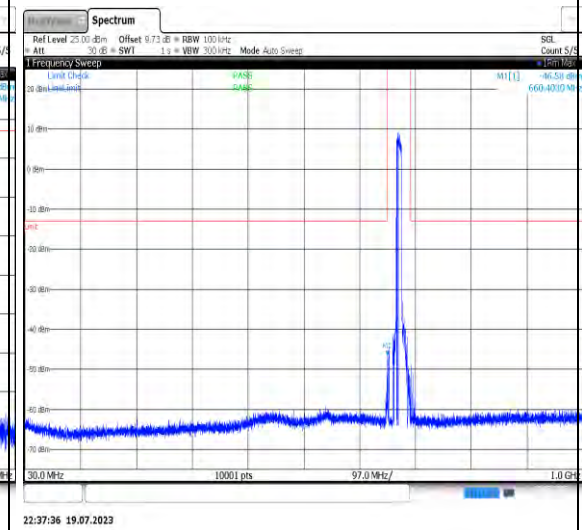
1-N71-PC3-15-10-M-2-N/A-DFT-PI2BPSK-Edge_1RB_Right-1@51-12000-20000-Ant1-18975.20--49.48--13-PASS



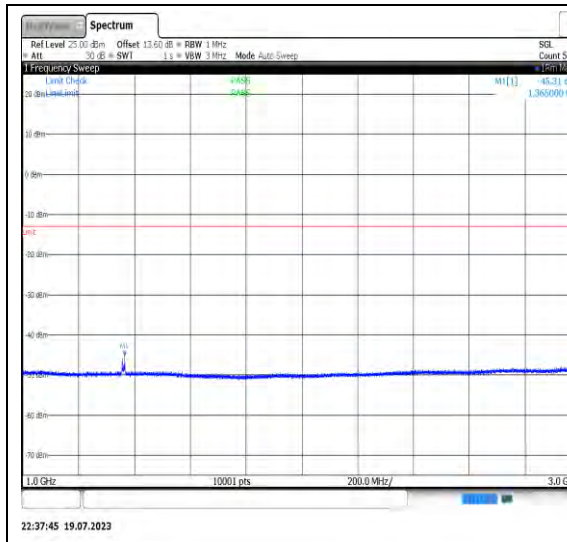
1-N71-PC3-15-10-M-3-N/A-DFT-PI2BPSK-Outer_Full-50@0-0.009-0.15-Ant1-0.01--91.95--33-PASS



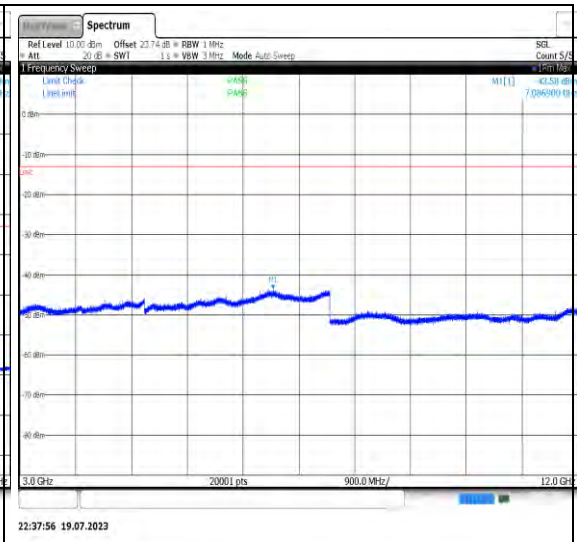
1-N71-PC3-15-10-M-3-N/A-DFT-PI2BPSK-Outer_Full-50@0-0.15-30-Ant1-1.95--84.04--23-PASS



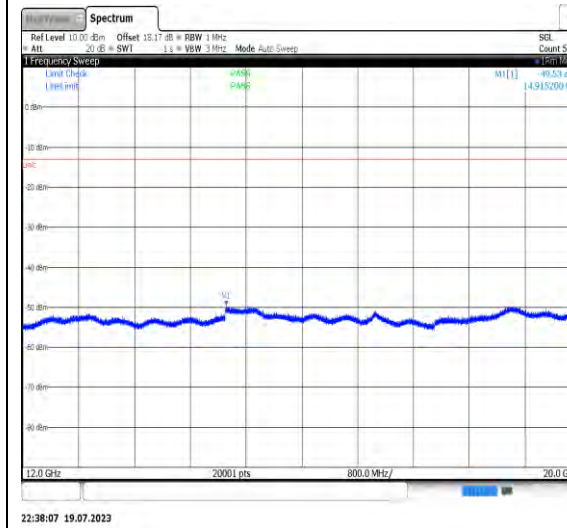
1-N71-PC3-15-10-M-3-N/A-DFT-PI2BPSK-Outer_Full-50@0-30-1000-Ant1-660.40--46.58--13-PASS



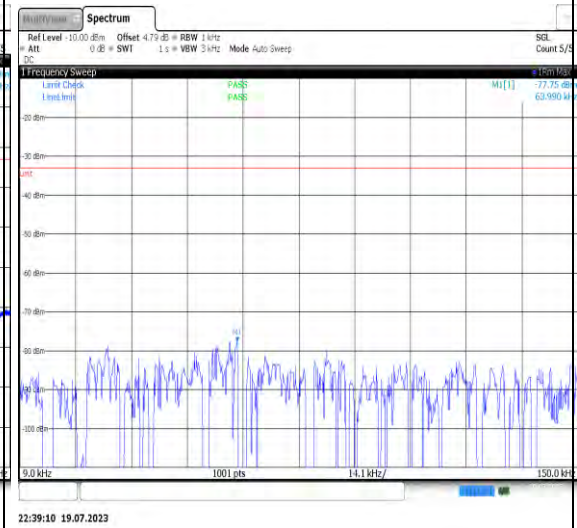
1-N71-PC3-15-10-M-3-N/A-DFT-PI2BPSK-Outer_Full-50@0-1000-3000-Ant1-1365.00--45.31--13-PASS



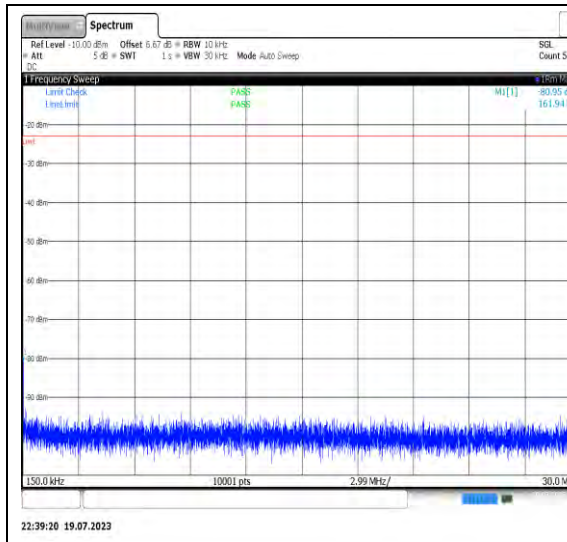
1-N71-PC3-15-10-M-3-N/A-DFT-PI2BPSK-Outer_Full-50@0-3000-12000-Ant1-7086.90--43.58--13-PASS



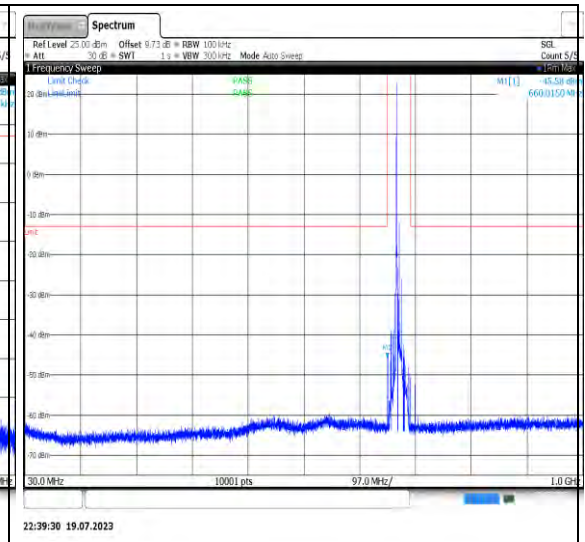
1-N71-PC3-15-10-M-3-N/A-DFT-PI2BPSK-Outer_Full-50@0-12000-20000-Ant1-14915.20--49.53--13-PASS



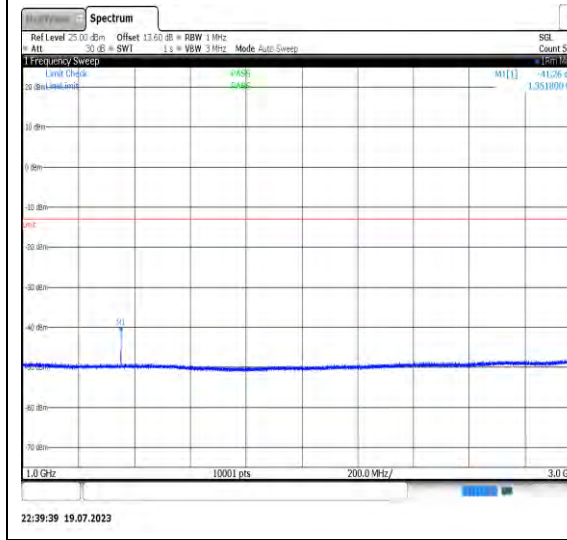
1-N71-PC3-15-10-M-4-N/A-DFT-QPSK-Edge_1RB_Left-1@0-0.009-0.15-Ant1-0.06--77.75--33-PASS



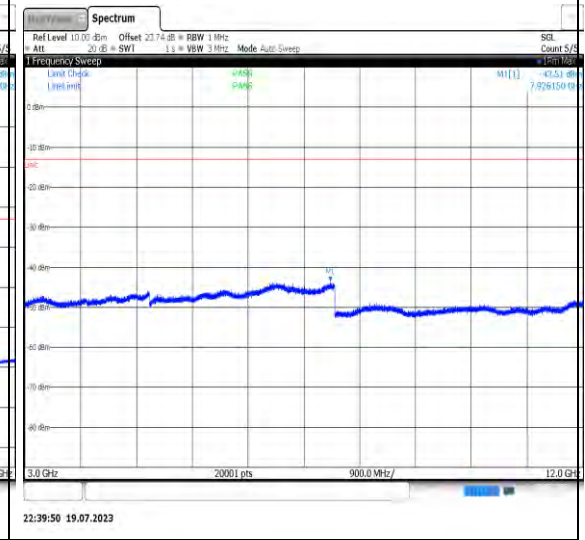
1-N71-PC3-15-10-M-4-N/A-DFT-QPSK-Edge_1RB_Left-1@0-0.15-30-Ant1-0.16--80.95--23-PASS



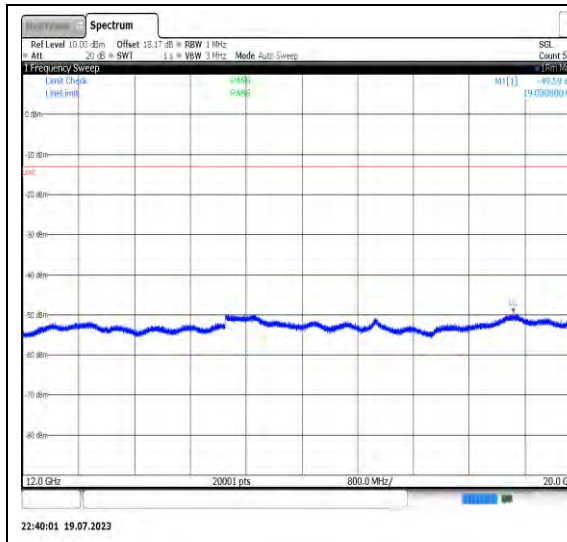
1-N71-PC3-15-10-M-4-N/A-DFT-QPSK-Edge_1RB_Left-1@0-30-1000-Ant1-660.02--45.58--13-PASS



1-N71-PC3-15-10-M-4-N/A-DFT-QPSK-Edge_1RB_Left-1@0-1000-3000-Ant1-1351.80--41.26--13-PASS

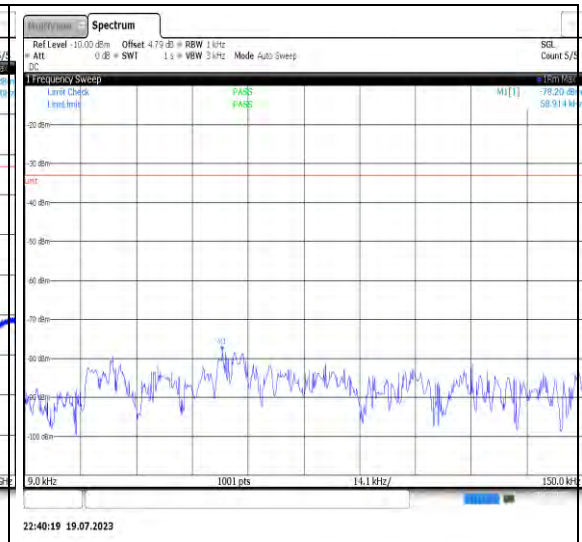


1-N71-PC3-15-10-M-4-N/A-DFT-QPSK-Edge_1RB_Left-1@0-3000-12000-Ant1-7926.15--43.51--13-PASS



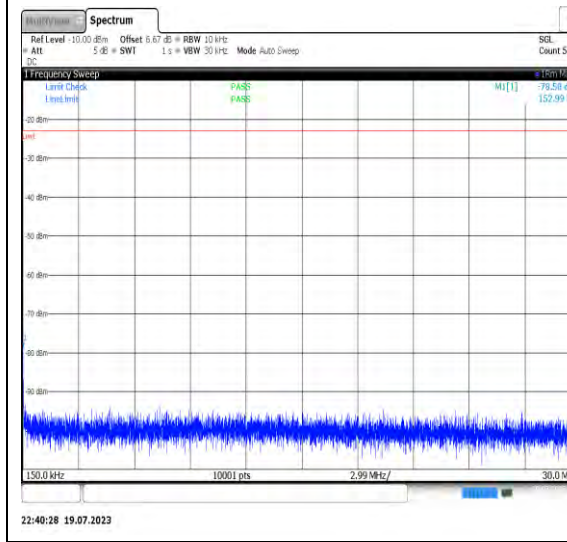
22:40:01 19.07.2023

1-N71-PC3-15-10-M-4-N/A-DFT-QPSK-
Edge_1RB_Left-1@0-12000-20000-Ant1-
19030.80--49.59--13-PASS



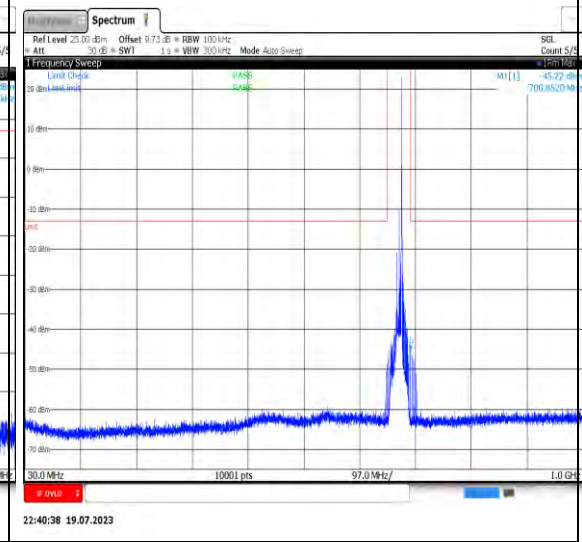
22:40:19 19.07.2023

1-N71-PC3-15-10-M-5-N/A-DFT-QPSK-
Edge_1RB_Right-1@51-0.009-0.15-Ant1-
0.06--78.20--33-PASS



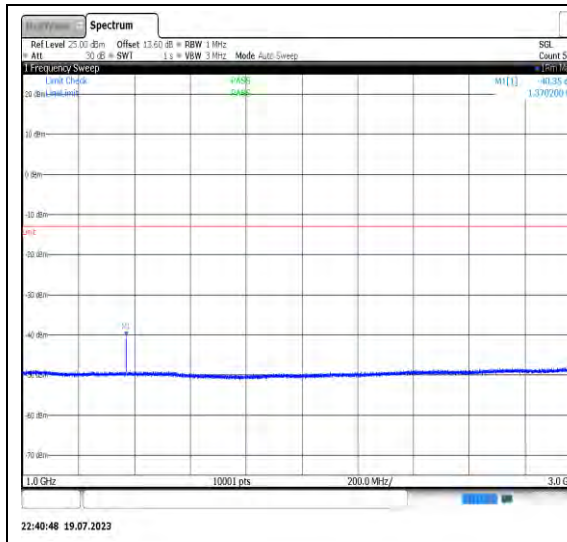
22:40:28 19.07.2023

1-N71-PC3-15-10-M-5-N/A-DFT-QPSK-
Edge_1RB_Right-1@51-0.15-30-Ant1-0.15--
78.58--23-PASS

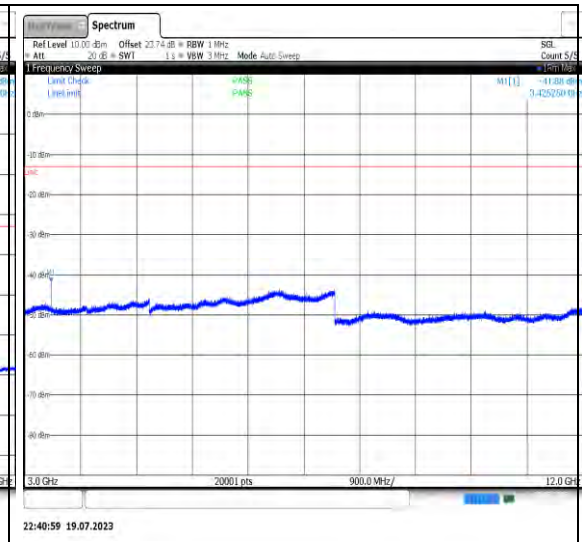


22:40:38 19.07.2023

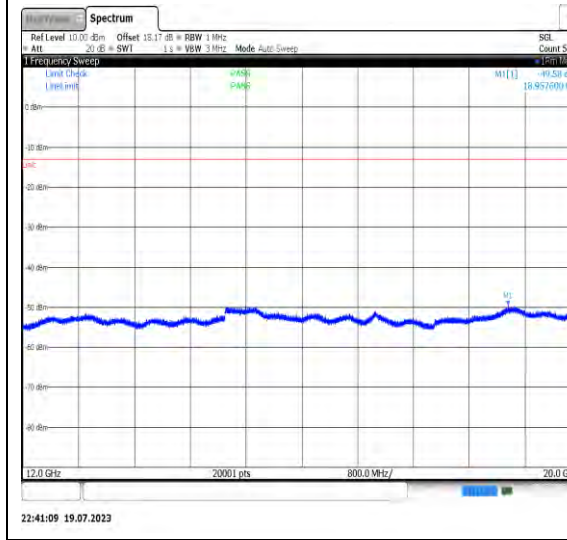
1-N71-PC3-15-10-M-5-N/A-DFT-QPSK-
Edge_1RB_Right-1@51-30-1000-Ant1-
700.85--45.22--13-PASS



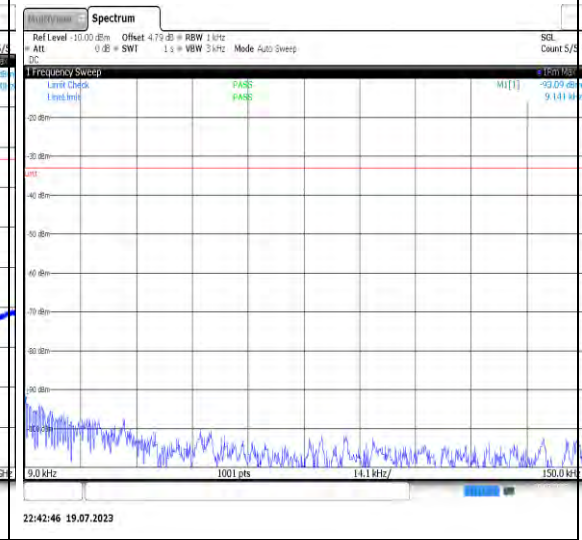
1-N71-PC3-15-10-M-5-N/A-DFT-QPSK-Edge_1RB_Right-1@51-1000-3000-Ant1-1370.20--40.35--13-PASS



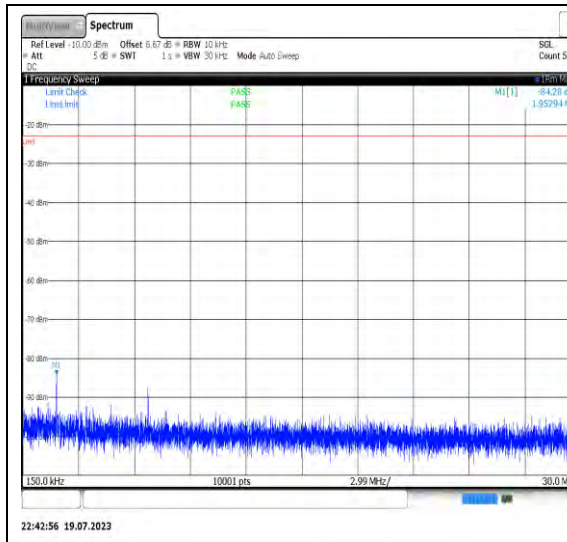
1-N71-PC3-15-10-M-5-N/A-DFT-QPSK-Edge_1RB_Right-1@51-3000-12000-Ant1-3425.25--41.88--13-PASS



1-N71-PC3-15-10-M-5-N/A-DFT-QPSK-Edge_1RB_Right-1@51-12000-20000-Ant1-18957.60--49.58--13-PASS

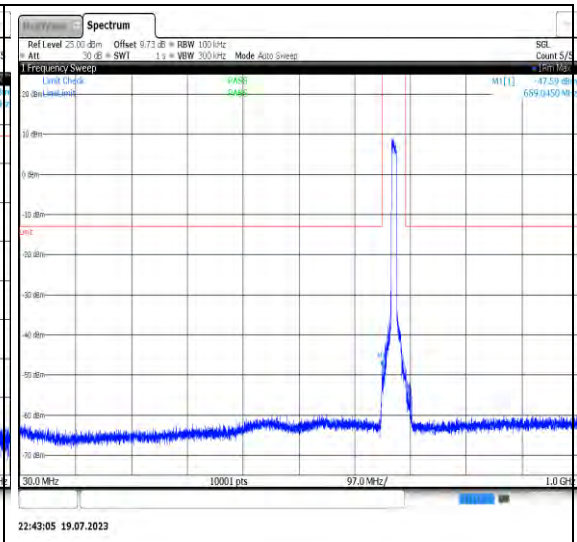


1-N71-PC3-15-10-M-6-N/A-DFT-QPSK-Outer_Full-50@0-0.009-0.15-Ant1-0.01--93.09--33-PASS



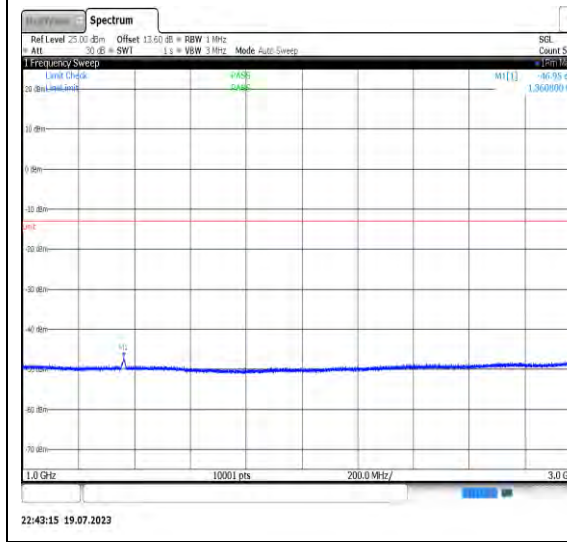
22:42:56 19.07.2023

1-N71-PC3-15-10-M-6-N/A-DFT-QPSK-
Outer_Full-50@0-0.15-30-Ant1-1.95--84.28--
23-PASS



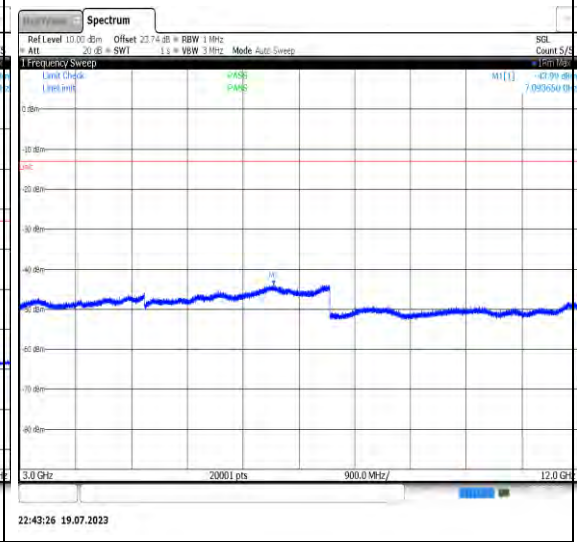
22:43:05 19.07.2023

1-N71-PC3-15-10-M-6-N/A-DFT-QPSK-
Outer_Full-50@0-30-1000-Ant1-659.05--
47.59--13-PASS



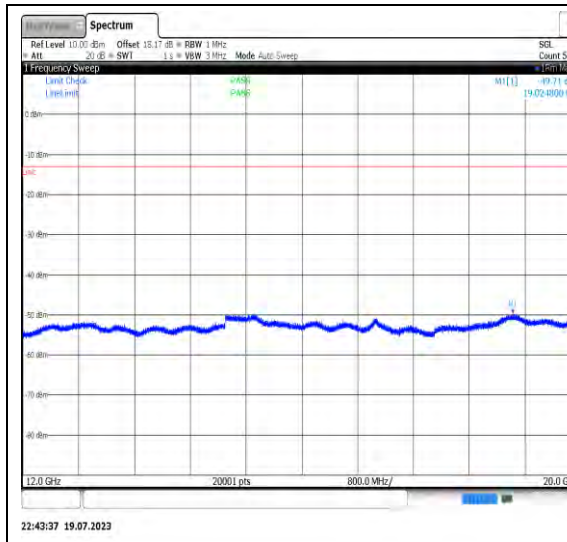
22:43:15 19.07.2023

1-N71-PC3-15-10-M-6-N/A-DFT-QPSK-
Outer_Full-50@0-1000-3000-Ant1-1360.80--
46.95--13-PASS

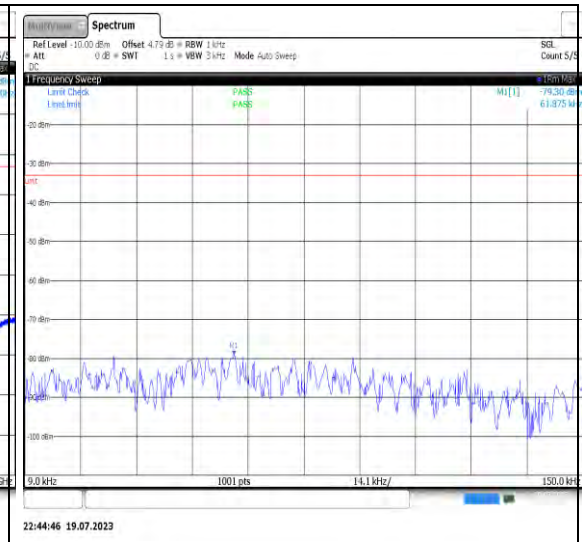


22:43:26 19.07.2023

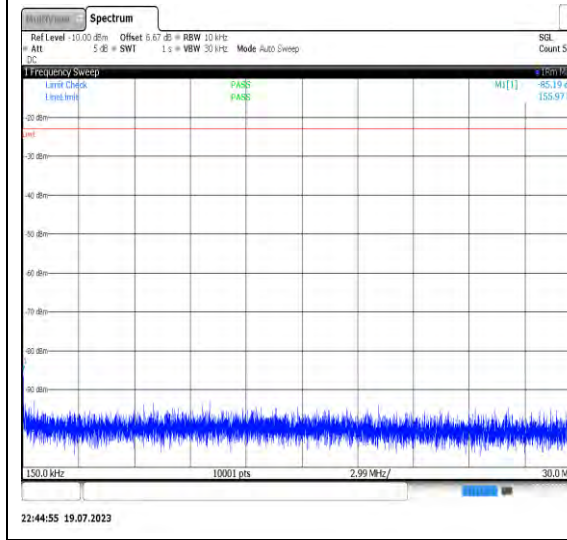
1-N71-PC3-15-10-M-6-N/A-DFT-QPSK-
Outer_Full-50@0-3000-12000-Ant1-7093.65-
-43.99--13-PASS



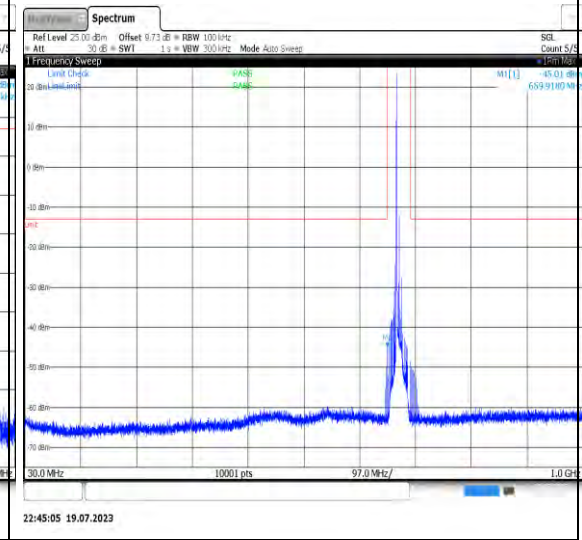
1-N71-PC3-15-10-M-6-N/A-DFT-QPSK-Outer_Full-50@0-12000-20000-Ant1-19024.80--49.71--13-PASS



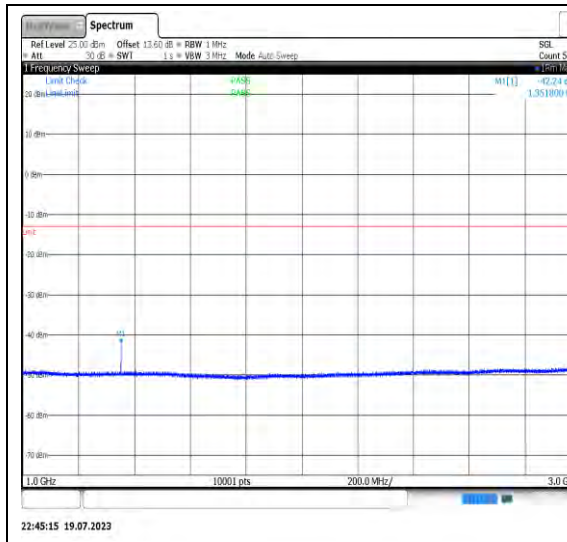
1-N71-PC3-15-10-M-7-N/A-DFT-16QAM-Edge_1RB_Left-1@0-0.009-0.15-Ant1-0.06--79.30--33-PASS



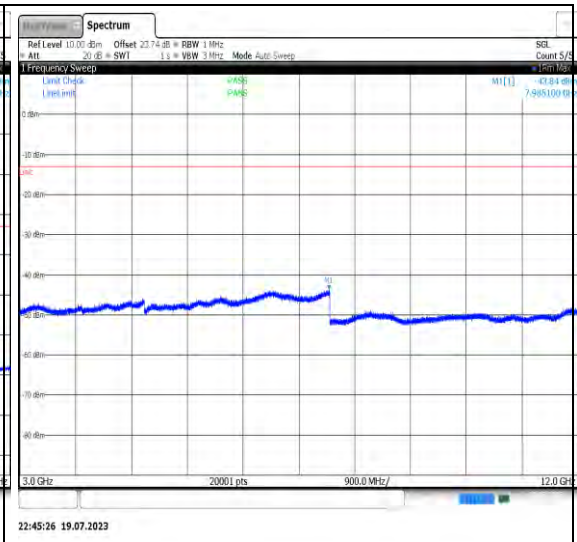
1-N71-PC3-15-10-M-7-N/A-DFT-16QAM-Edge_1RB_Left-1@0-0.15-30-Ant1-0.16--85.19--23-PASS



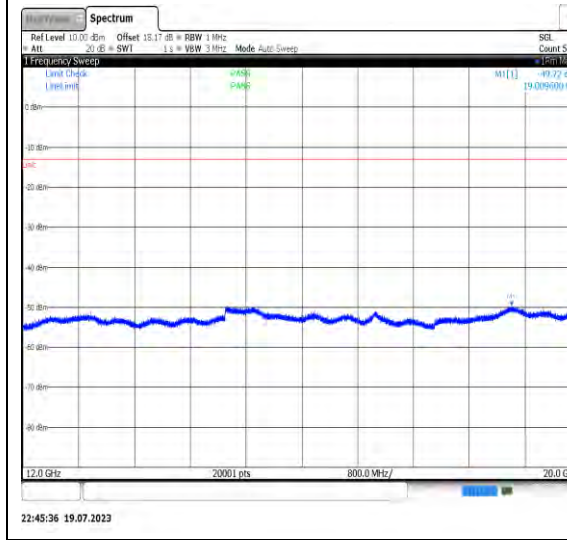
1-N71-PC3-15-10-M-7-N/A-DFT-16QAM-Edge_1RB_Left-1@0-30-1000-Ant1-659.92--45.01--13-PASS



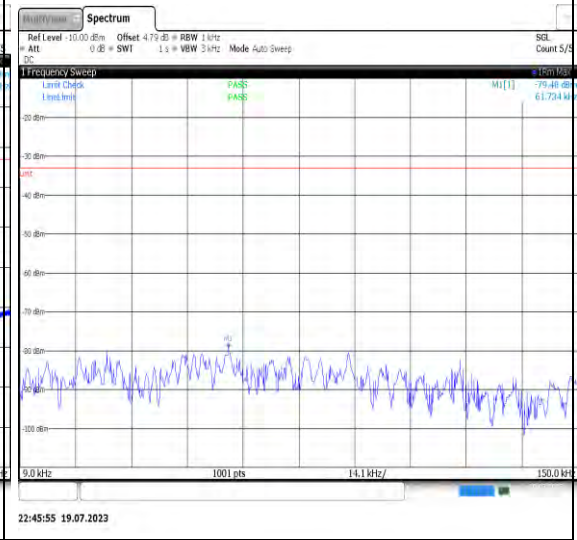
22:45:15 19.07.2023
 1-N71-PC3-15-10-M-7-N/A-DFT-16QAM-Edge_1RB_Left-1@0-1000-3000-Ant1-1351.80--42.24--13-PASS



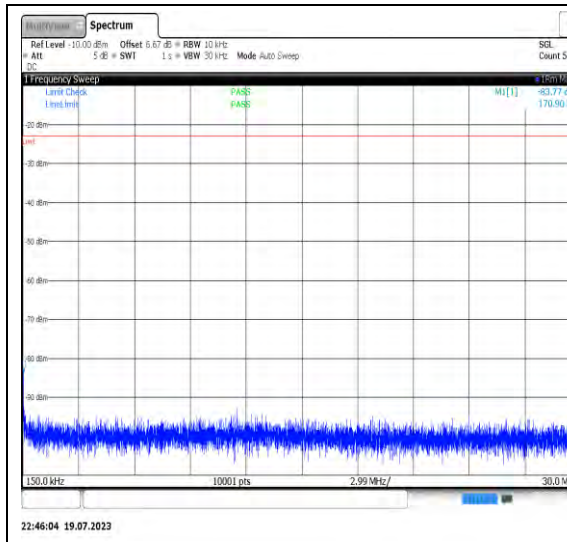
22:45:26 19.07.2023
 1-N71-PC3-15-10-M-7-N/A-DFT-16QAM-Edge_1RB_Left-1@0-3000-12000-Ant1-7985.10--43.84--13-PASS



22:45:36 19.07.2023
 1-N71-PC3-15-10-M-7-N/A-DFT-16QAM-Edge_1RB_Left-1@0-12000-20000-Ant1-1909.60--49.72--13-PASS

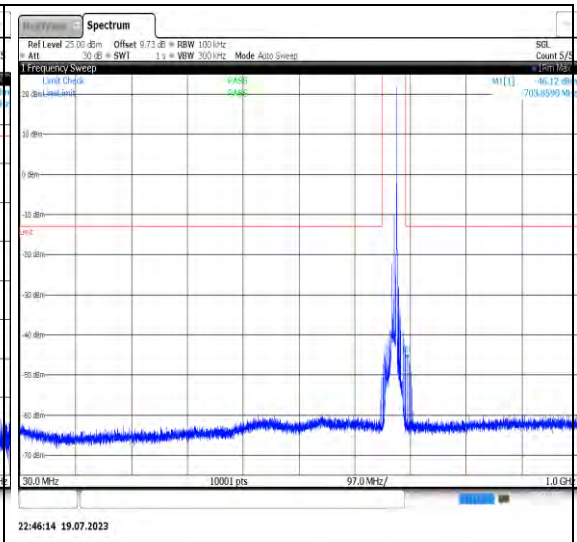


22:45:55 19.07.2023
 1-N71-PC3-15-10-M-8-N/A-DFT-16QAM-Edge_1RB_Right-1@51.0-0.009-0.15-Ant1-0.06--79.48--33-PASS



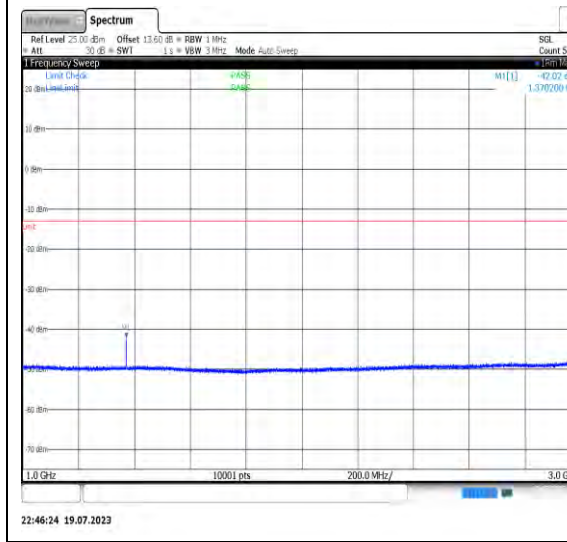
22:46:04 19.07.2023

1-N71-PC3-15-10-M-8-N/A-DFT-16QAM-Edge_1RB_Right-1@51-0.15-30-Ant1-0.17--83.77--23-PASS



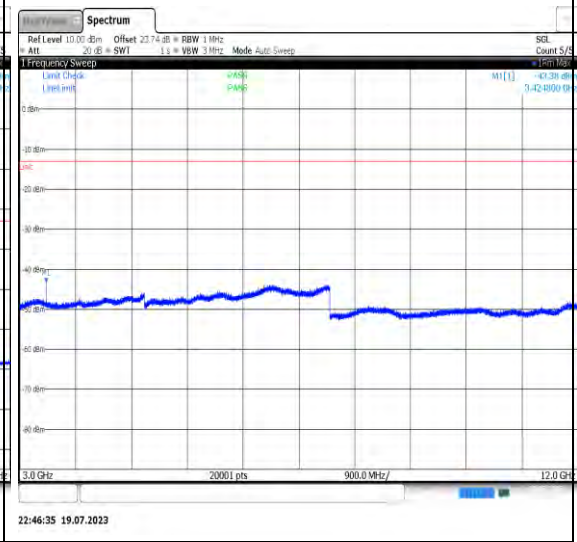
22:46:14 19.07.2023

1-N71-PC3-15-10-M-8-N/A-DFT-16QAM-Edge_1RB_Right-1@51-30-1000-Ant1-703.86--46.12--13-PASS



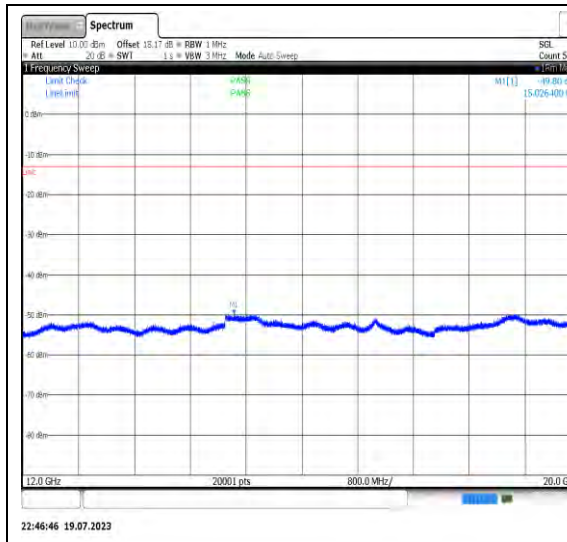
22:46:24 19.07.2023

1-N71-PC3-15-10-M-8-N/A-DFT-16QAM-Edge_1RB_Right-1@51-1000-3000-Ant1-1370.20--42.02--13-PASS

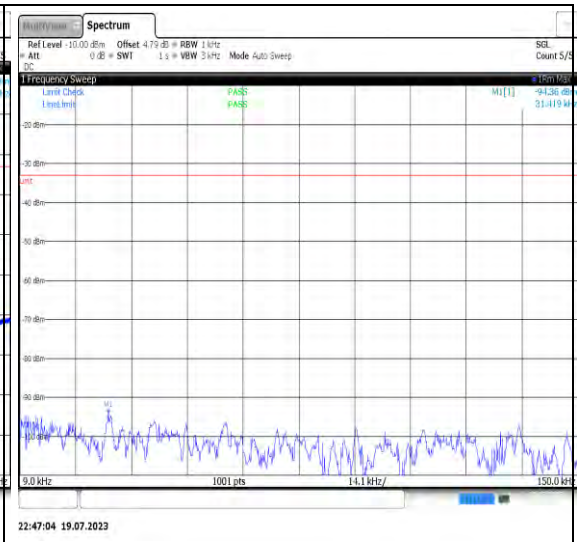


22:46:35 19.07.2023

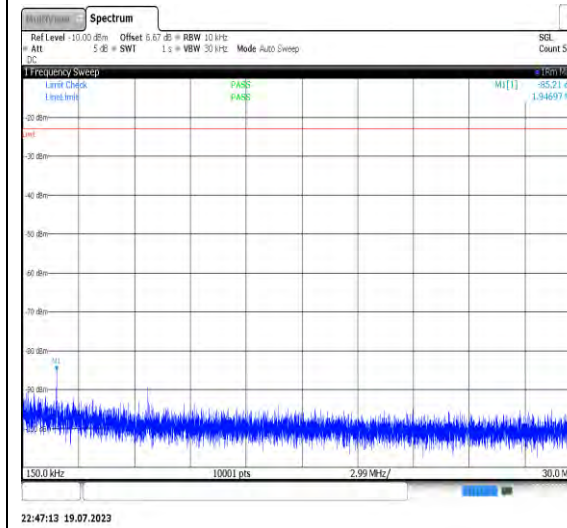
1-N71-PC3-15-10-M-8-N/A-DFT-16QAM-Edge_1RB_Right-1@51-3000-12000-Ant1-3424.80--43.38--13-PASS



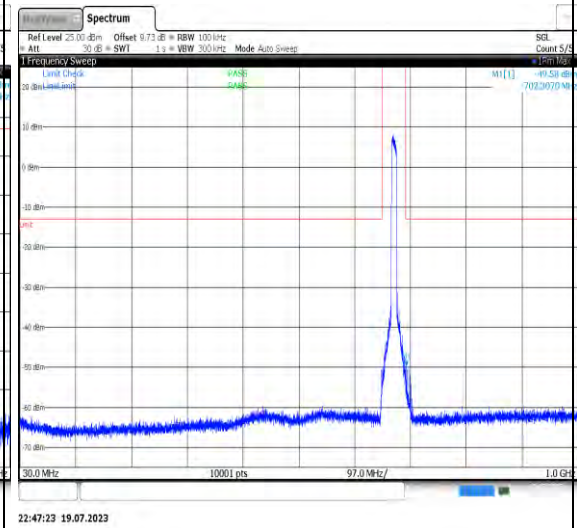
1-N71-PC3-15-10-M-8-N/A-DFT-16QAM-Edge_1RB_Right-1@51-12000-20000-Ant1-15026.40--49.80--13-PASS



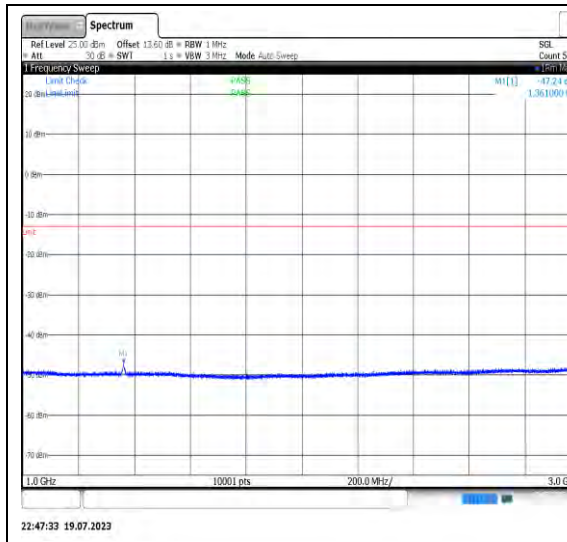
1-N71-PC3-15-10-M-9-N/A-DFT-16QAM-Outer_Full-50@0-0.009-0.15-Ant1-0.03--94.36--33-PASS



1-N71-PC3-15-10-M-9-N/A-DFT-16QAM-Outer_Full-50@0-0.15-30-Ant1-1.95--85.21--23-PASS

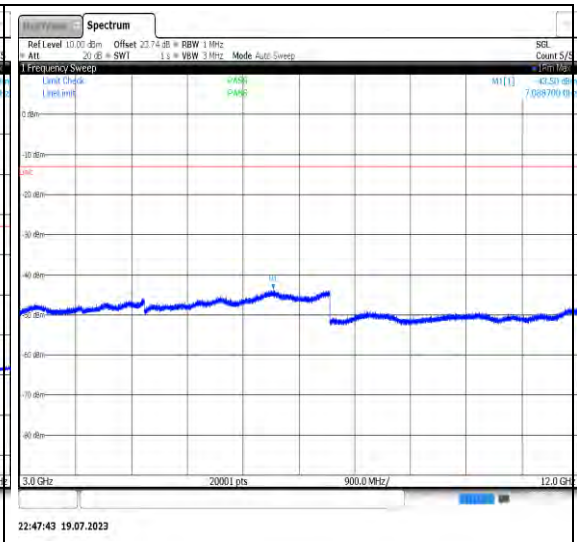


1-N71-PC3-15-10-M-9-N/A-DFT-16QAM-Outer_Full-50@0-30-1000-Ant1-702.31--49.58--13-PASS



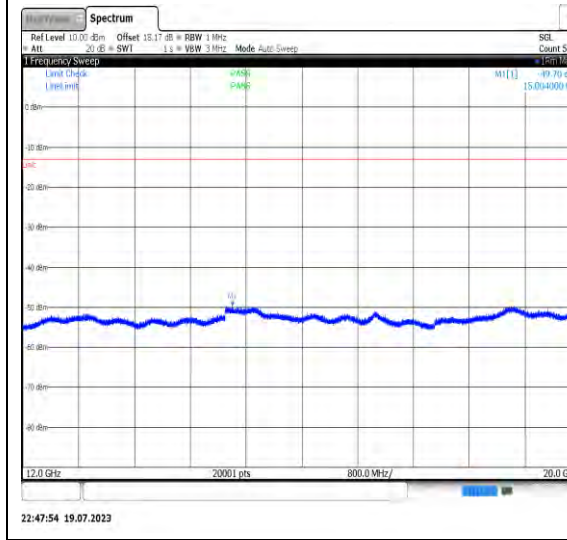
22:47:33 19.07.2023

1-N71-PC3-15-10-M-9-N/A-DFT-16QAM-Outer_Full-50@0-1000-3000-Ant1-1361.00--47.24--13-PASS



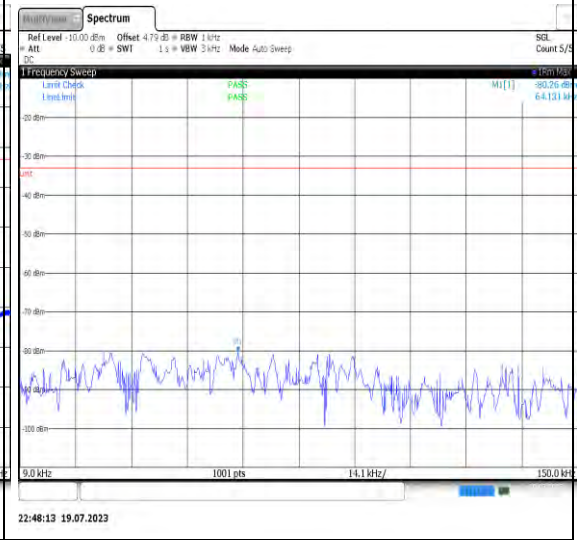
22:47:43 19.07.2023

1-N71-PC3-15-10-M-9-N/A-DFT-16QAM-Outer_Full-50@0-3000-12000-Ant1-7088.70--43.50--13-PASS



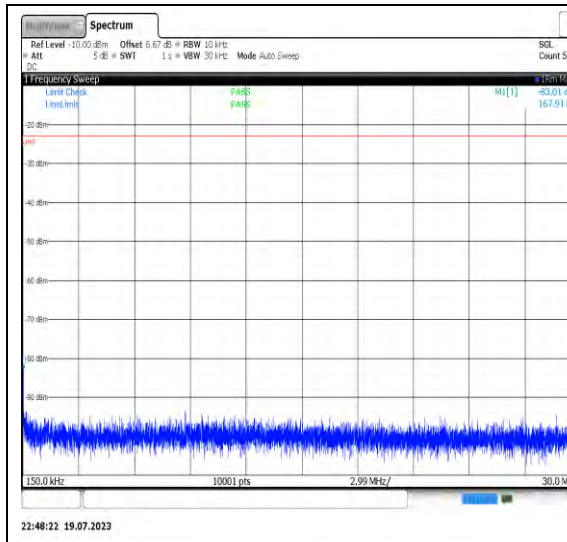
22:47:54 19.07.2023

1-N71-PC3-15-10-M-9-N/A-DFT-16QAM-Outer_Full-50@0-12000-20000-Ant1-15004.00--49.70--13-PASS



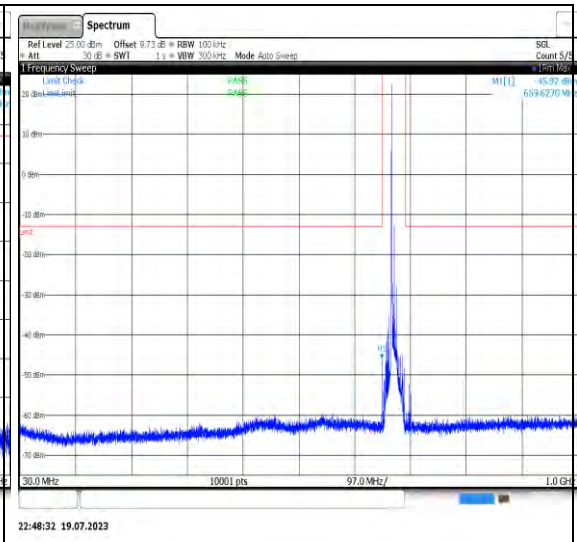
22:48:13 19.07.2023

1-N71-PC3-15-10-M-10-N/A-DFT-64QAM-Edge_1RB_Left-1@0-0.009-0.15-Ant1-0.06--80.26--33-PASS



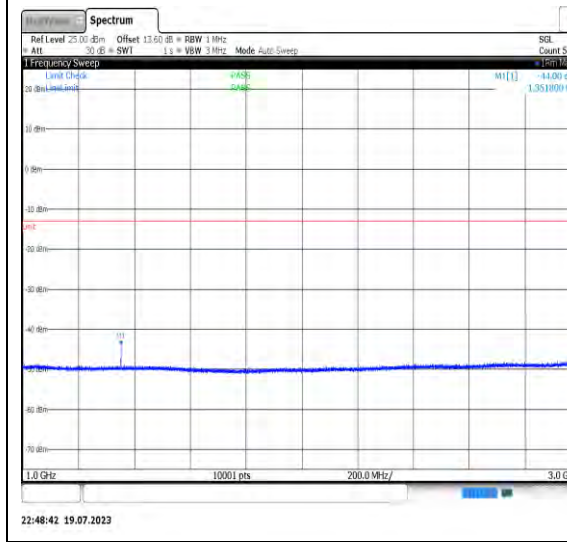
22:48:22 19.07.2023

1-N71-PC3-15-10-M-10-N/A-DFT-64QAM-
Edge_1RB_Left-1@0-0.15-30-Ant1-0.17--
83.01--23-PASS



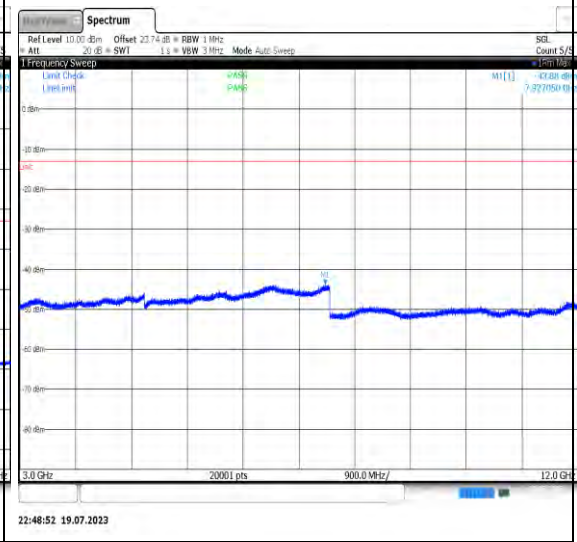
22:48:32 19.07.2023

1-N71-PC3-15-10-M-10-N/A-DFT-64QAM-
Edge_1RB_Left-1@0-30-1000-Ant1-659.63--
45.92--13-PASS



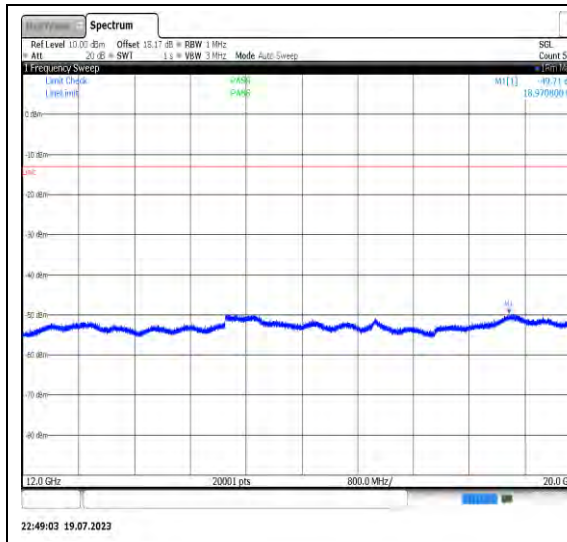
22:48:42 19.07.2023

1-N71-PC3-15-10-M-10-N/A-DFT-64QAM-
Edge_1RB_Left-1@0-1000-3000-Ant1-
1351.80--44.00--13-PASS



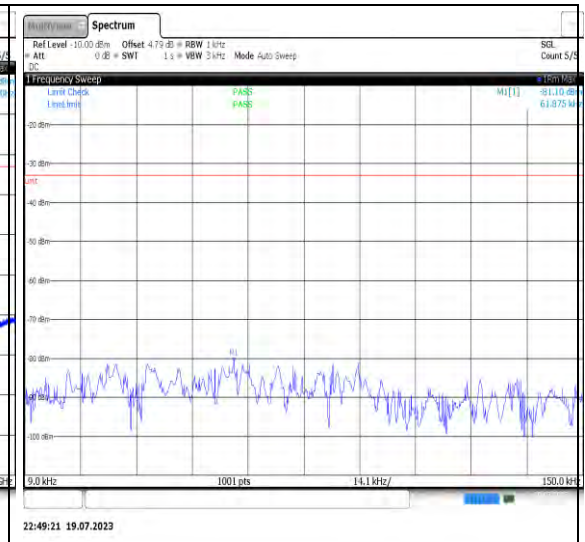
22:48:52 19.07.2023

1-N71-PC3-15-10-M-10-N/A-DFT-64QAM-
Edge_1RB_Left-1@0-3000-12000-Ant1-
7927.05--43.88--13-PASS



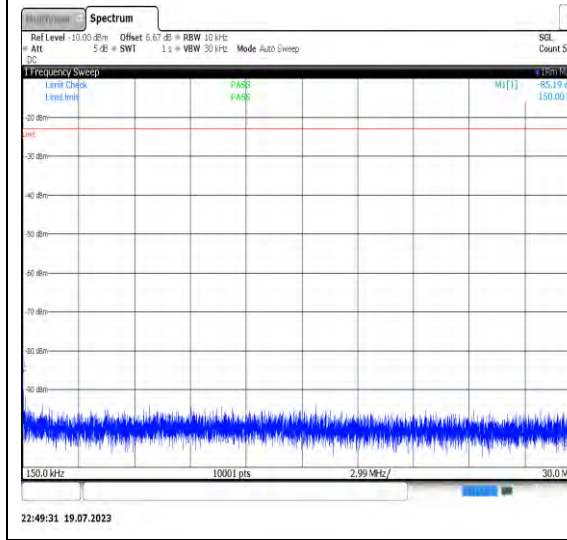
22:49:03 19.07.2023

1-N71-PC3-15-10-M-10-N/A-DFT-64QAM-Edge_1RB_Left-1@0-12000-20000-Ant1-18970.80--49.71--13-PASS



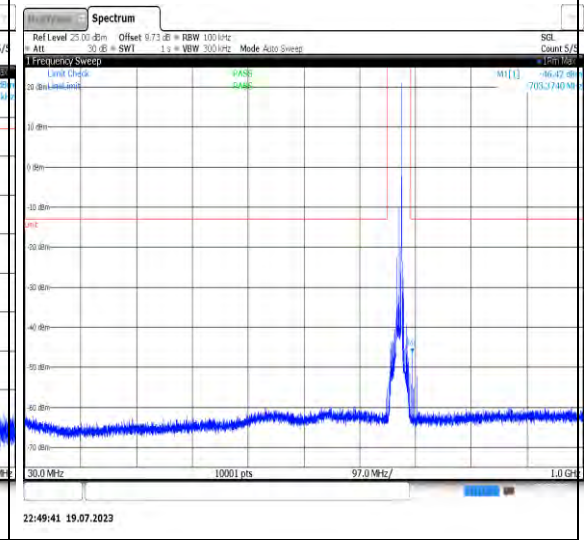
22:49:21 19.07.2023

1-N71-PC3-15-10-M-11-N/A-DFT-64QAM-Edge_1RB_Right-1@51-0.009-0.15-Ant1-0.06--81.10--33-PASS



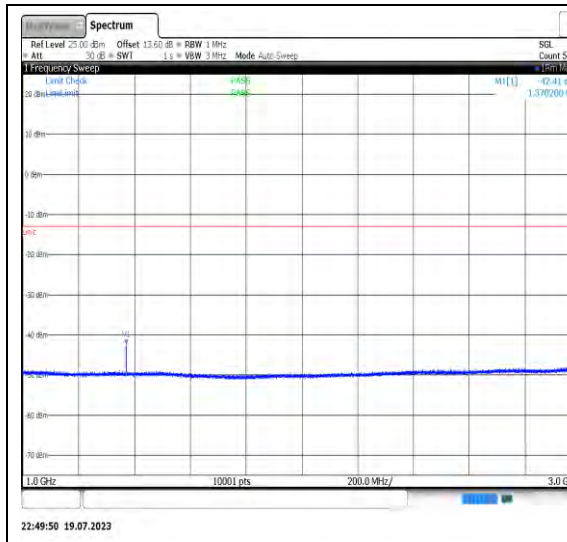
22:49:31 19.07.2023

1-N71-PC3-15-10-M-11-N/A-DFT-64QAM-Edge_1RB_Right-1@51-0.15-30-Ant1-0.15--85.19--23-PASS



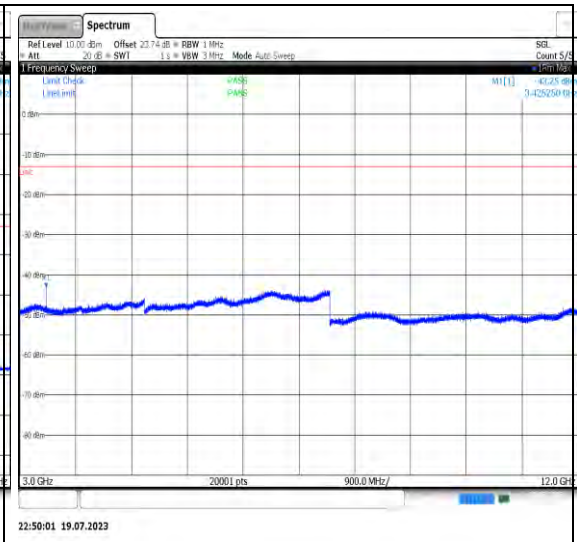
22:49:41 19.07.2023

1-N71-PC3-15-10-M-11-N/A-DFT-64QAM-Edge_1RB_Right-1@51-30-1000-Ant1-703.37--46.42--13-PASS



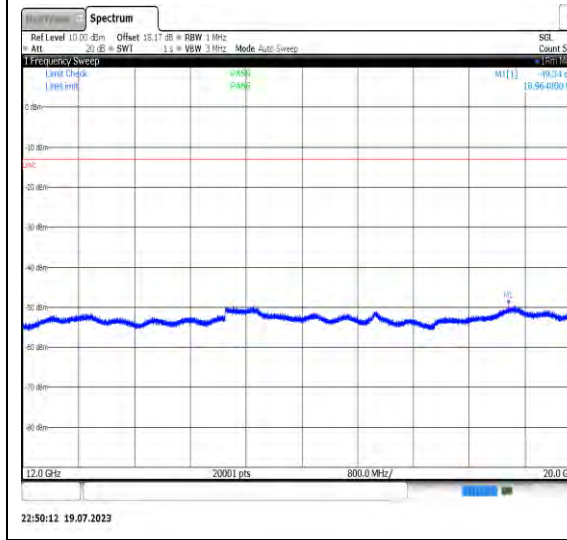
22:49:50 19.07.2023

1-N71-PC3-15-10-M-11-N/A-DFT-64QAM-Edge_1RB_Right-1@51-1000-3000-Ant1-1370.20--42.41--13-PASS



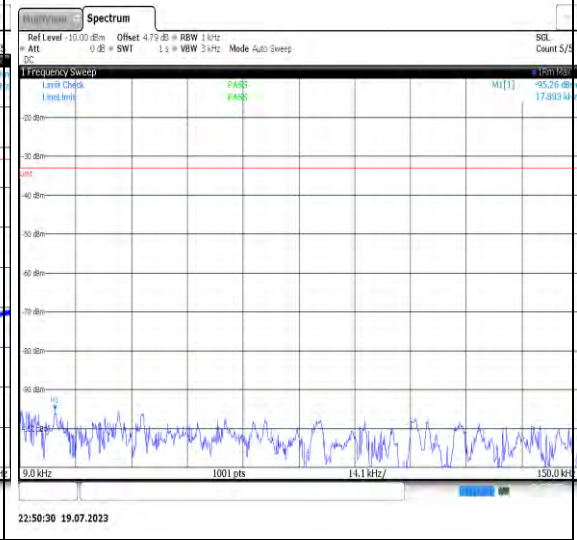
22:50:01 19.07.2023

1-N71-PC3-15-10-M-11-N/A-DFT-64QAM-Edge_1RB_Right-1@51-3000-12000-Ant1-3425.25--43.25--13-PASS



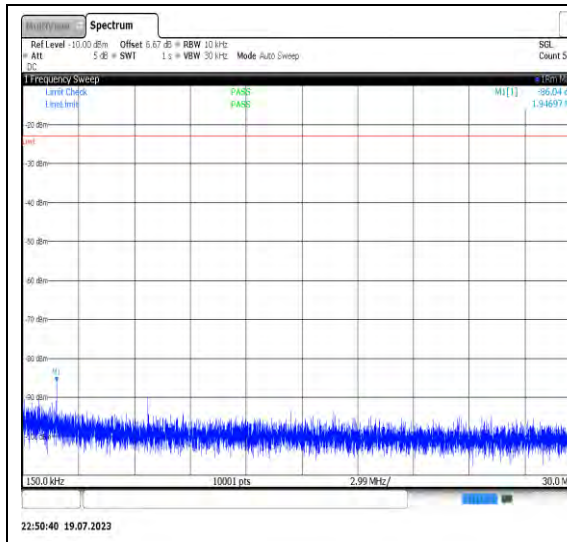
22:50:12 19.07.2023

1-N71-PC3-15-10-M-11-N/A-DFT-64QAM-Edge_1RB_Right-1@51-12000-20000-Ant1-18964.80--49.34--13-PASS

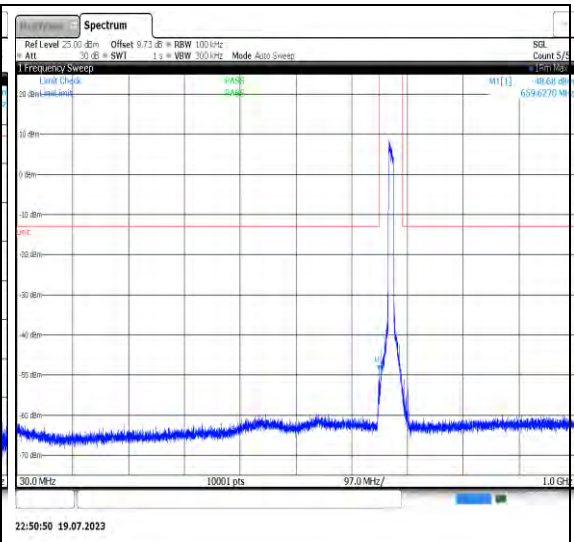


22:50:30 19.07.2023

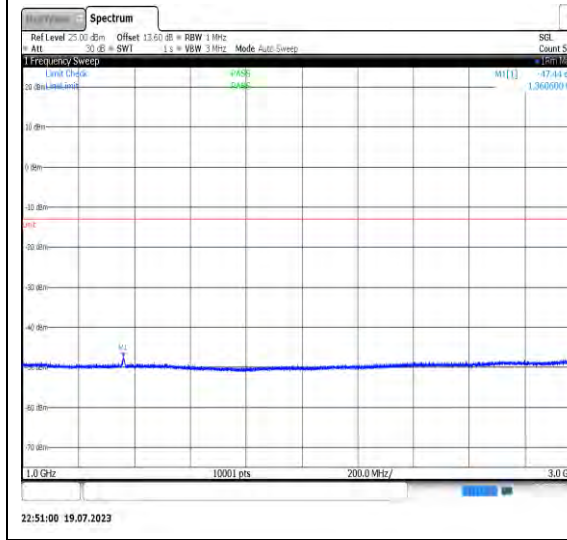
1-N71-PC3-15-10-M-12-N/A-DFT-64QAM-Outer_Full-50@0-0.009-0.15-Ant1-0.02--95.26--33-PASS



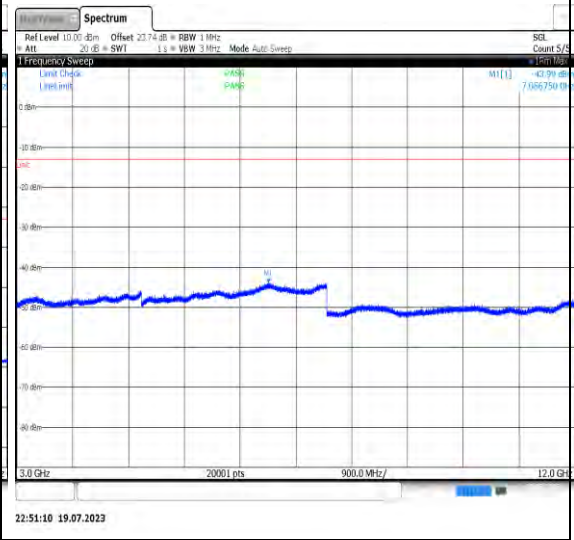
22:50:40 19.07.2023
 1-N71-PC3-15-10-M-12-N/A-DFT-64QAM-
 Outer_Full-50@0-0.15-30-Ant1-1.95--86.04--
 23-PASS



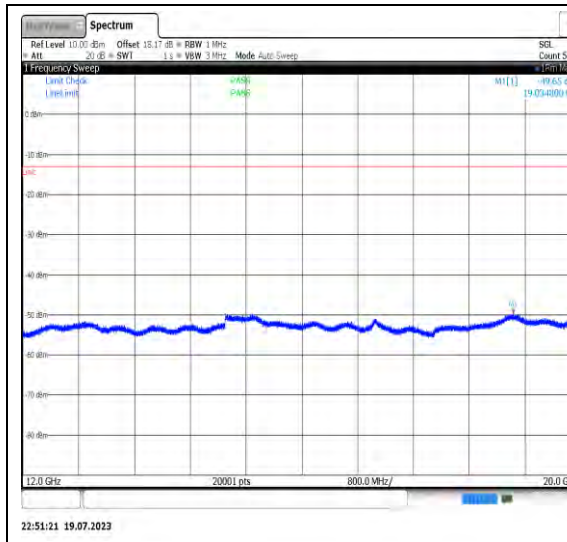
22:50:50 19.07.2023
 1-N71-PC3-15-10-M-12-N/A-DFT-64QAM-
 Outer_Full-50@0-30-1000-Ant1-659.63--
 48.68--13-PASS



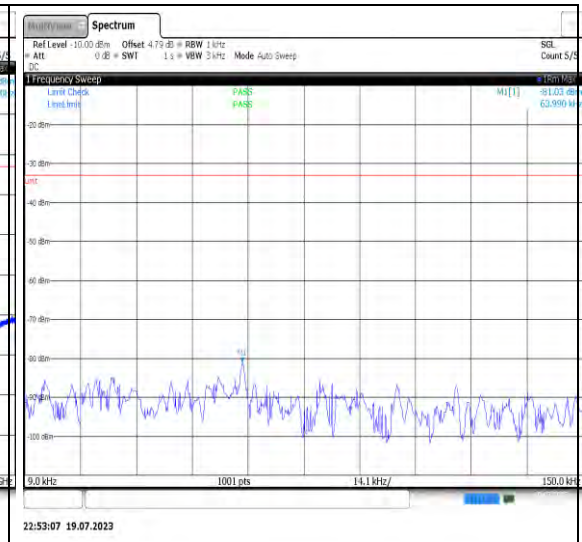
22:51:00 19.07.2023
 1-N71-PC3-15-10-M-12-N/A-DFT-64QAM-
 Outer_Full-50@0-1000-3000-Ant1-1360.60--
 47.44--13-PASS



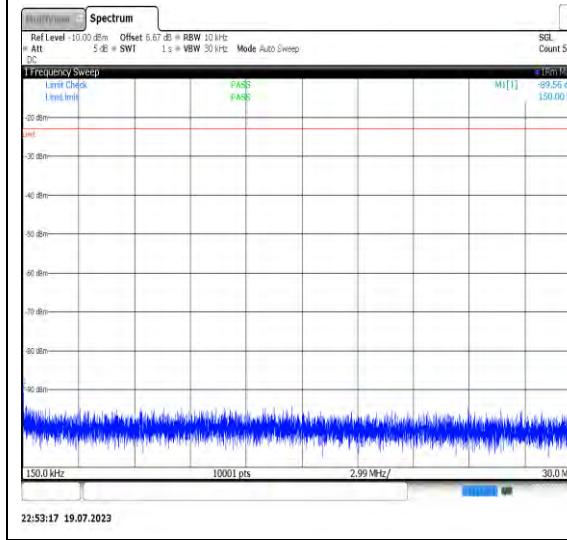
22:51:10 19.07.2023
 1-N71-PC3-15-10-M-12-N/A-DFT-64QAM-
 Outer_Full-50@0-3000-12000-Ant1-7056.75-
 -43.99--13-PASS



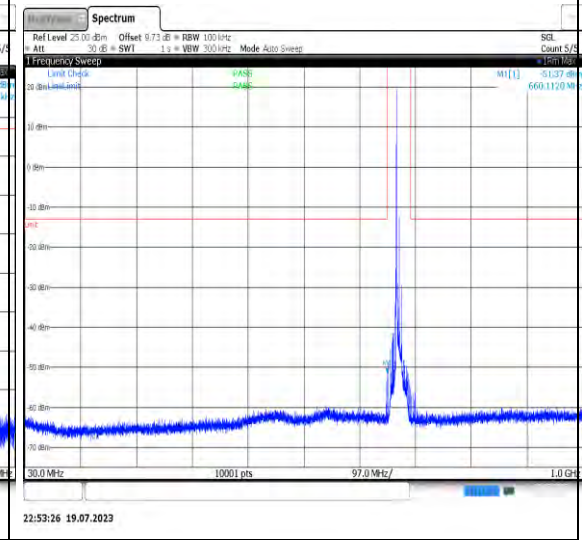
1-N71-PC3-15-10-M-12-N/A-DFT-64QAM-Outer_Full-50@0-12000-20000-Ant1-19034.80--49.65--13-PASS



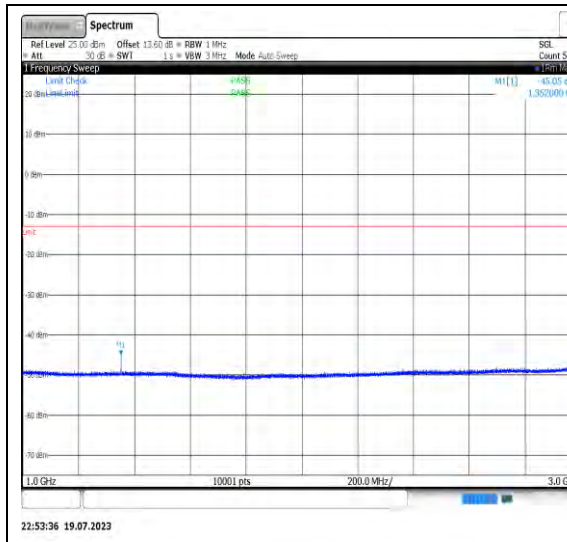
1-N71-PC3-15-10-M-13-N/A-DFT-256QAM-Edge_1RB_Left-1@0-0.009-0.15-Ant1-0.06--81.03--33-PASS



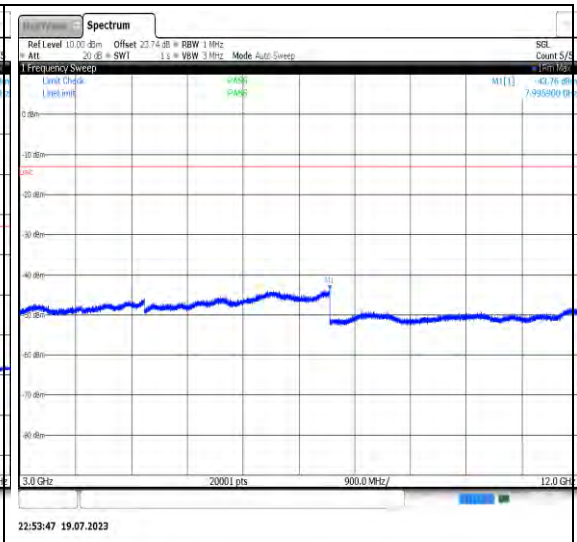
1-N71-PC3-15-10-M-13-N/A-DFT-256QAM-Edge_1RB_Left-1@0-0.15-30-Ant1-0.15--89.56--23-PASS



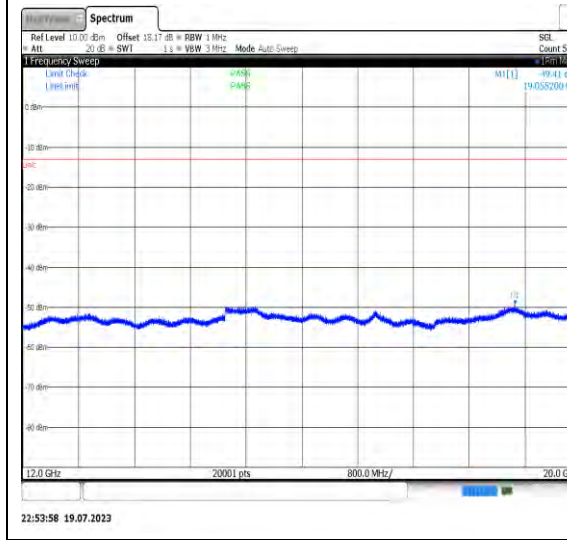
1-N71-PC3-15-10-M-13-N/A-DFT-256QAM-Edge_1RB_Left-1@0-30-1000-Ant1-660.11--51.37--13-PASS



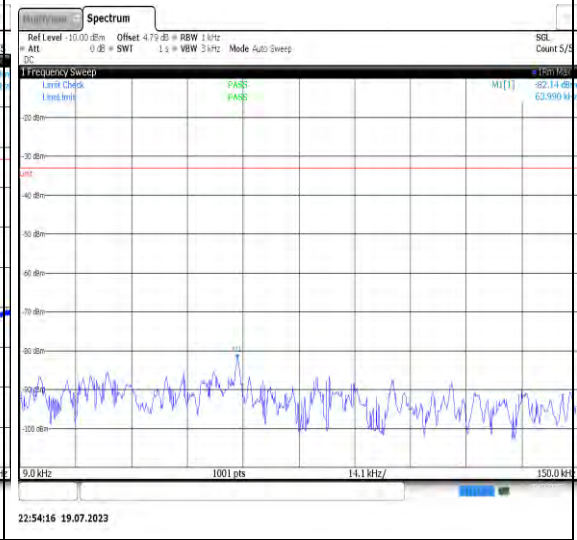
22:53:36 19.07.2023
 1-N71-PC3-15-10-M-13-N/A-DFT-256QAM-Edge_1RB_Left-1@0-1000-3000-Ant1-1352.00--45.05--13-PASS



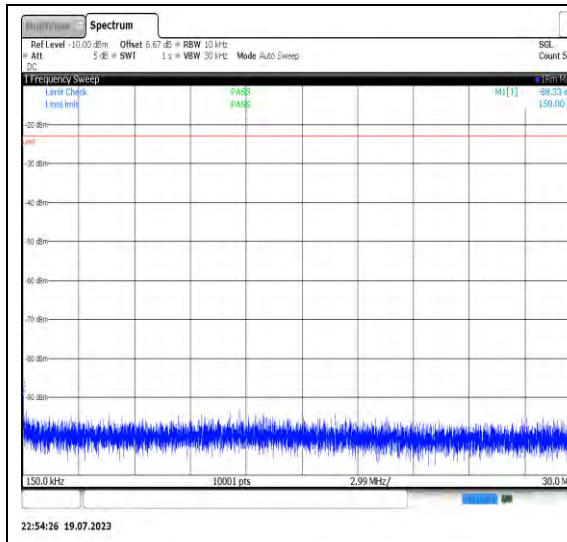
22:53:47 19.07.2023
 1-N71-PC3-15-10-M-13-N/A-DFT-256QAM-Edge_1RB_Left-1@0-3000-12000-Ant1-7995.90--43.76--13-PASS



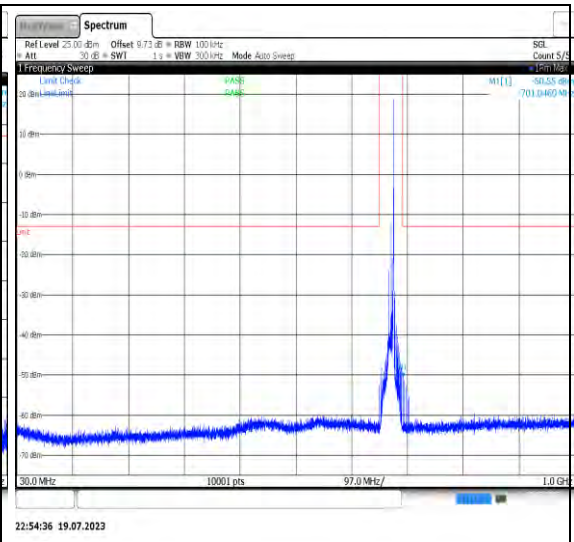
22:53:58 19.07.2023
 1-N71-PC3-15-10-M-13-N/A-DFT-256QAM-Edge_1RB_Left-1@0-12000-20000-Ant1-19055.20--49.41--13-PASS



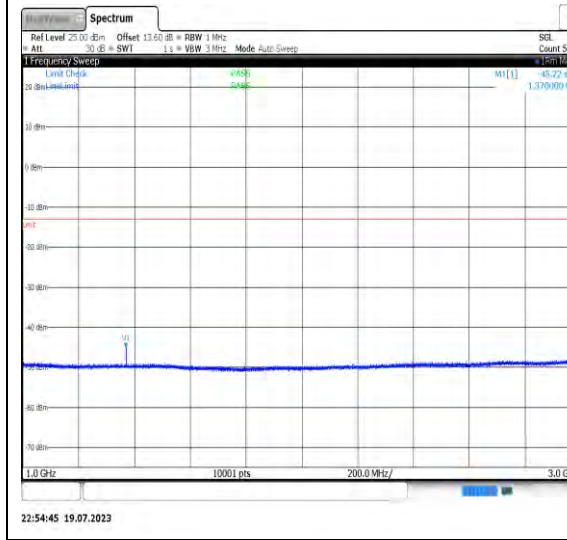
22:54:16 19.07.2023
 1-N71-PC3-15-10-M-14-N/A-DFT-256QAM-Edge_1RB_Right-1@51-0.009-0.15-Ant1-0.06--82.14--33-PASS



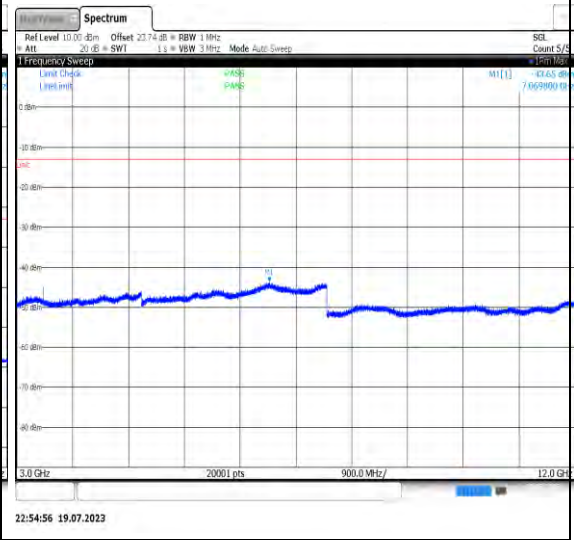
1-N71-PC3-15-10-M-14-N/A-DFT-256QAM-
 Edge_1RB_Right-1@51-0.15-30-Ant1-0.15--
 88.33--23-PASS



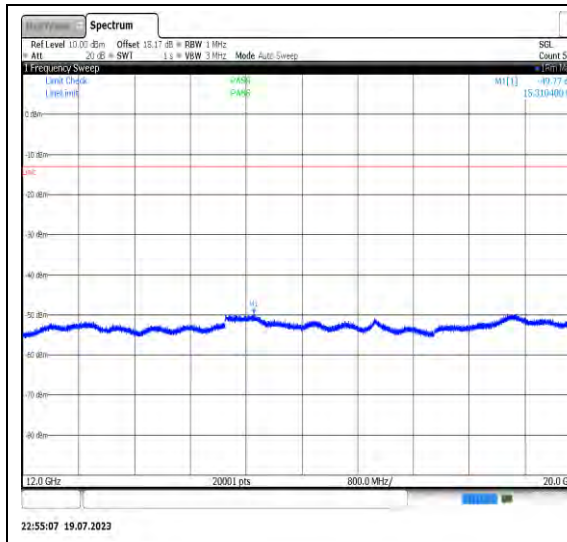
1-N71-PC3-15-10-M-14-N/A-DFT-256QAM-
 Edge_1RB_Right-1@51-30-1000-Ant1-
 701.05--50.55--13-PASS



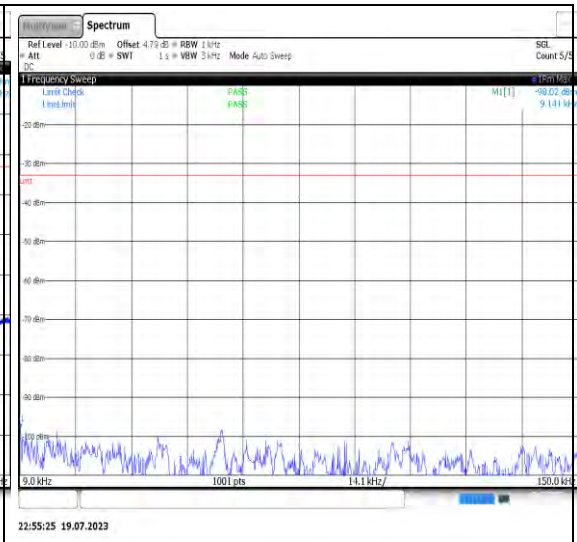
1-N71-PC3-15-10-M-14-N/A-DFT-256QAM-
 Edge_1RB_Right-1@51-1000-3000-Ant1-
 1370.00--45.22--13-PASS



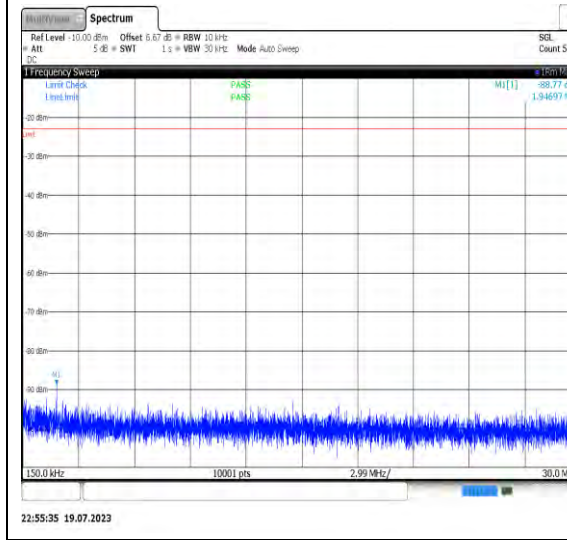
1-N71-PC3-15-10-M-14-N/A-DFT-256QAM-
 Edge_1RB_Right-1@51-3000-12000-Ant1-
 7069.80--43.65--13-PASS



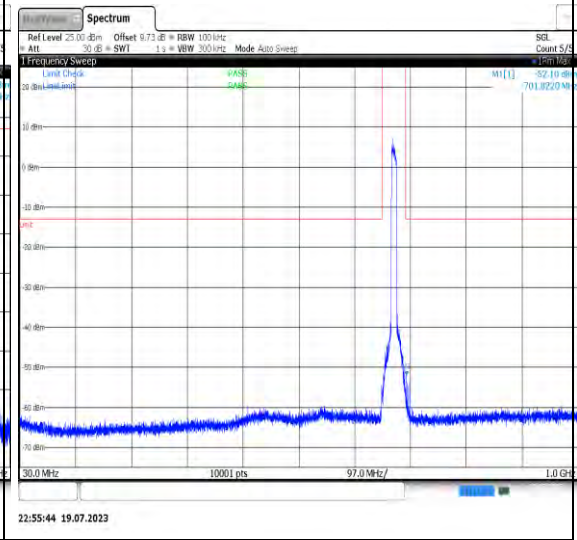
1-N71-PC3-15-10-M-14-N/A-DFT-256QAM-Edge_1RB_Right-1@51-12000-20000-Ant1-15310.40--49.77--13-PASS



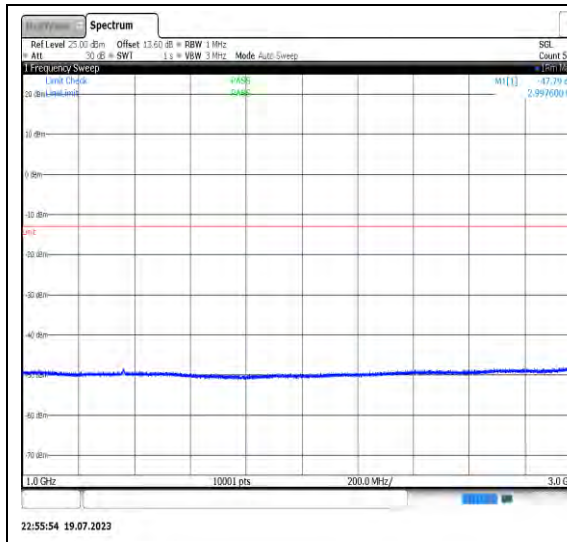
1-N71-PC3-15-10-M-15-N/A-DFT-256QAM-Outer_Full-50@0-0.009-0.15-Ant1-0.01--98.02--33-PASS



1-N71-PC3-15-10-M-15-N/A-DFT-256QAM-Outer_Full-50@0-0.15-30-Ant1-1.95--88.77--23-PASS

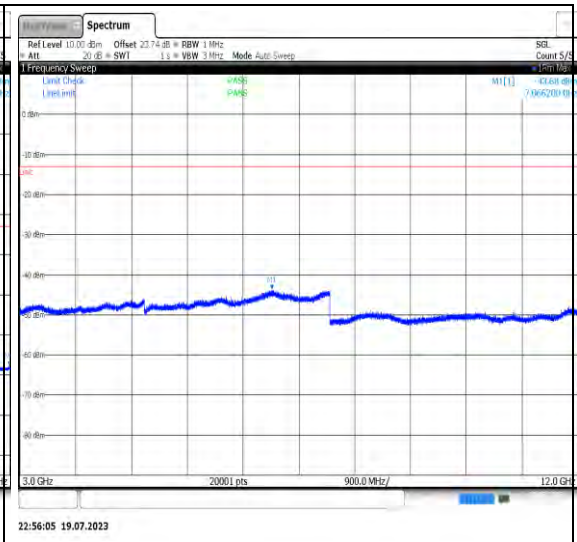


1-N71-PC3-15-10-M-15-N/A-DFT-256QAM-Outer_Full-50@0-30-1000-Ant1-701.82--52.10--13-PASS



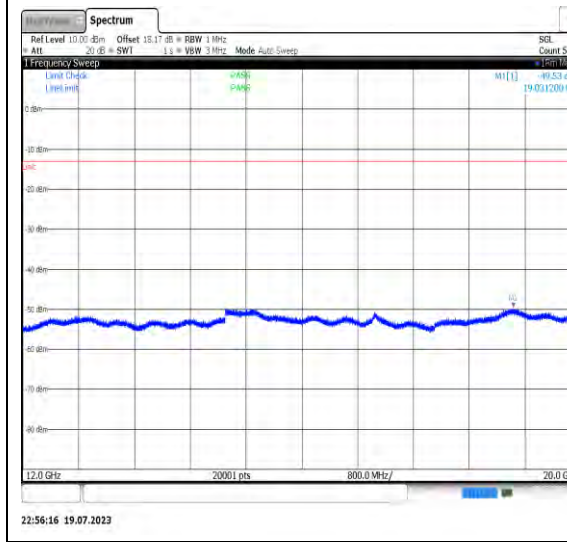
22:55:54 19.07.2023

1-N71-PC3-15-10-M-15-N/A-DFT-256QAM-Outer_Full-50@0-1000-3000-Ant1-2997.60--47.79--13-PASS



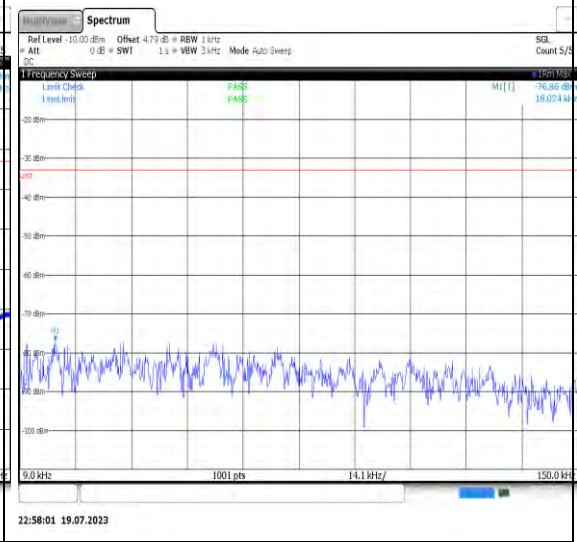
22:56:05 19.07.2023

1-N71-PC3-15-10-M-15-N/A-DFT-256QAM-Outer_Full-50@0-3000-12000-Ant1-7066.20--43.68--13-PASS



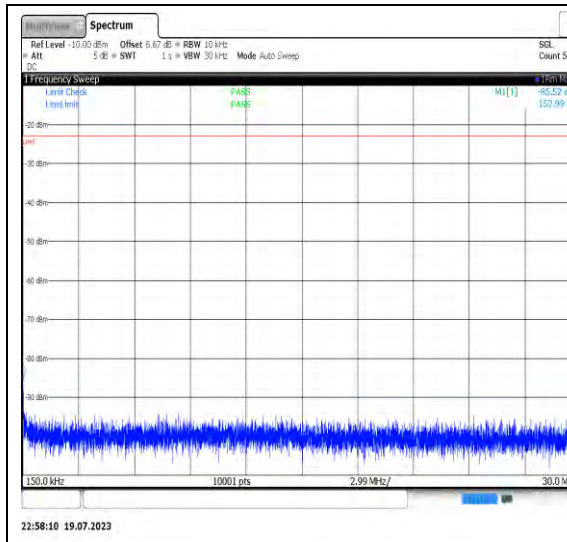
22:56:16 19.07.2023

1-N71-PC3-15-10-M-15-N/A-DFT-256QAM-Outer_Full-50@0-12000-20000-Ant1-19031.20--49.53--13-PASS

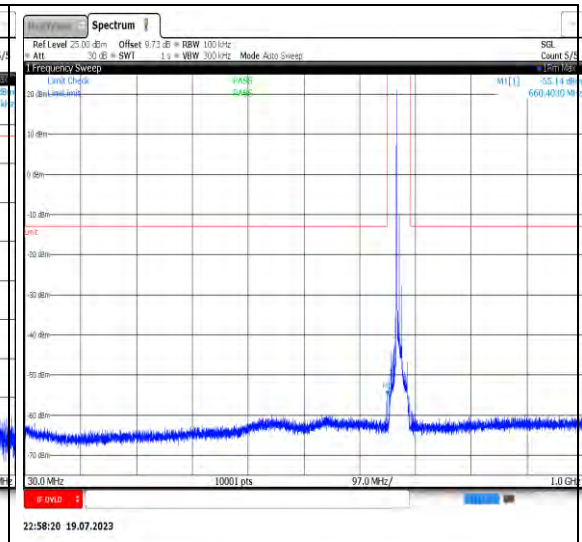


22:58:01 19.07.2023

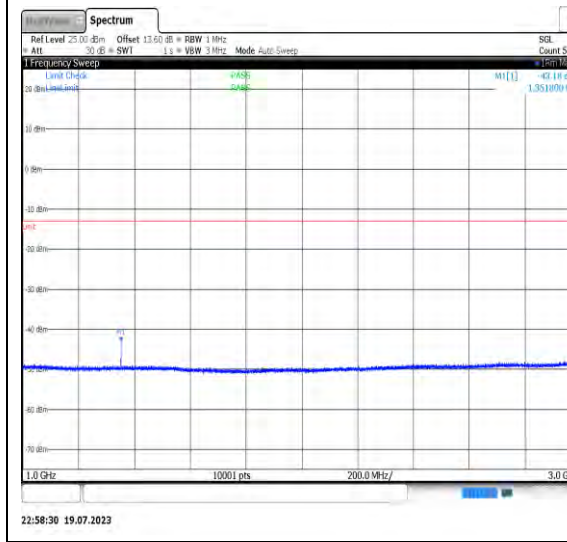
1-N71-PC3-15-10-M-16-N/A-CP-QPSK-Edge_1RB_Left-1@0-0.009-0.15-Ant1-0.02--76.86--33-PASS



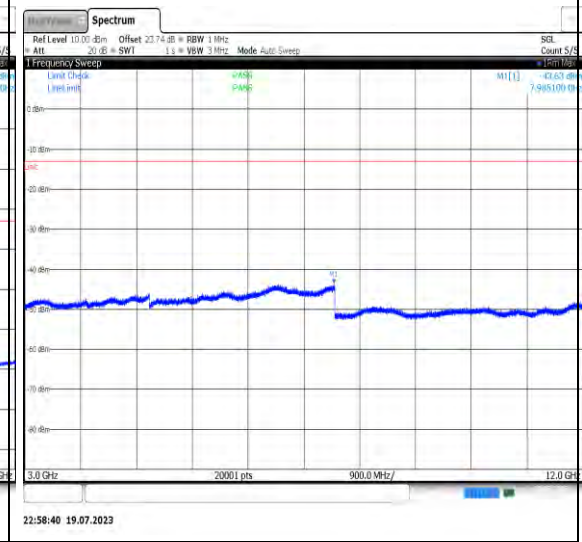
1-N71-PC3-15-10-M-16-N/A-CP-QPSK-
 Edge_1RB_Left-1@0-0.15-30-Ant1-0.15--
 85.52--23-PASS



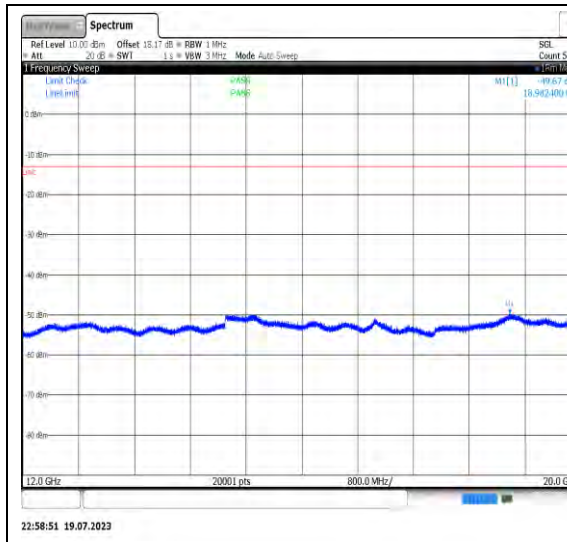
1-N71-PC3-15-10-M-16-N/A-CP-QPSK-
 Edge_1RB_Left-1@0-30-1000-Ant1-660.40--
 55.14--13-PASS



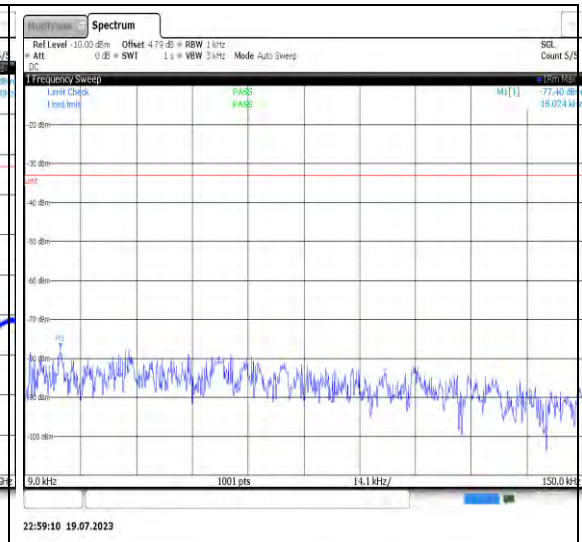
1-N71-PC3-15-10-M-16-N/A-CP-QPSK-
 Edge_1RB_Left-1@0-1000-3000-Ant1-
 1351.80--43.18--13-PASS



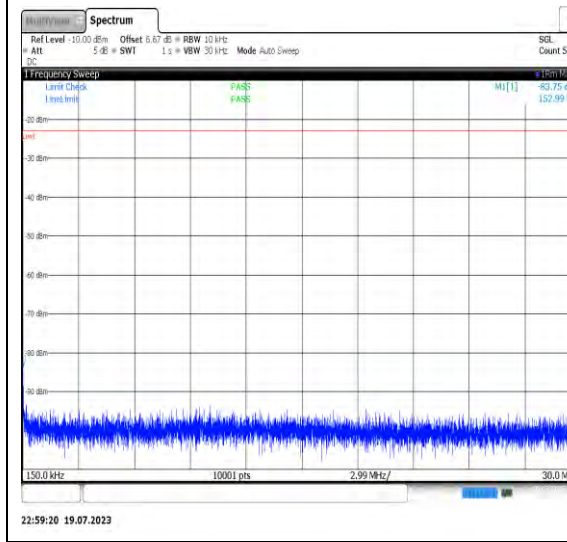
1-N71-PC3-15-10-M-16-N/A-CP-QPSK-
 Edge_1RB_Left-1@0-3000-12000-Ant1-
 7985.10--43.63--13-PASS



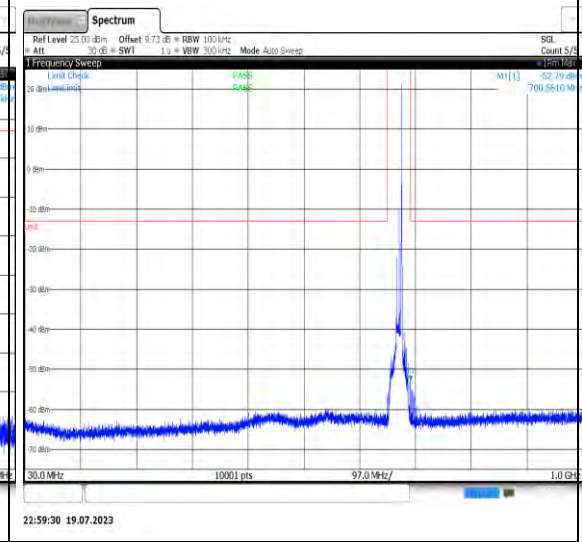
1-N71-PC3-15-10-M-16-N/A-CP-QPSK-
Edge_1RB_Left-1@0-12000-20000-Ant1-
18982.40--49.67--13-PASS



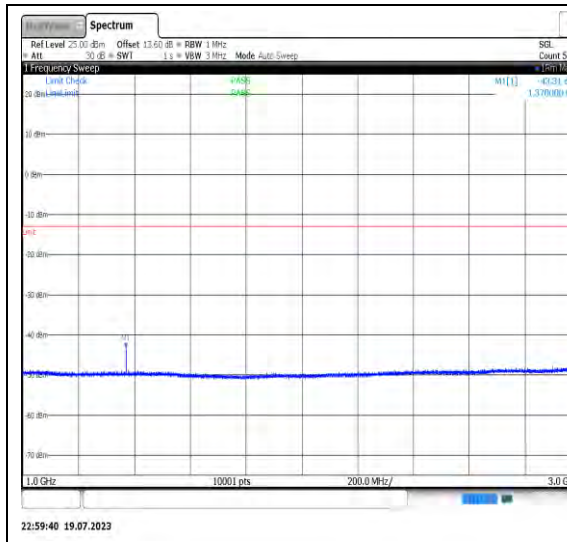
1-N71-PC3-15-10-M-17-N/A-CP-QPSK-
Edge_1RB_Right-1@51-0.009-0.15-Ant1-
0.02--77.40--33-PASS



1-N71-PC3-15-10-M-17-N/A-CP-QPSK-
Edge_1RB_Right-1@51-0.15-30-Ant1-0.15--
83.75--23-PASS

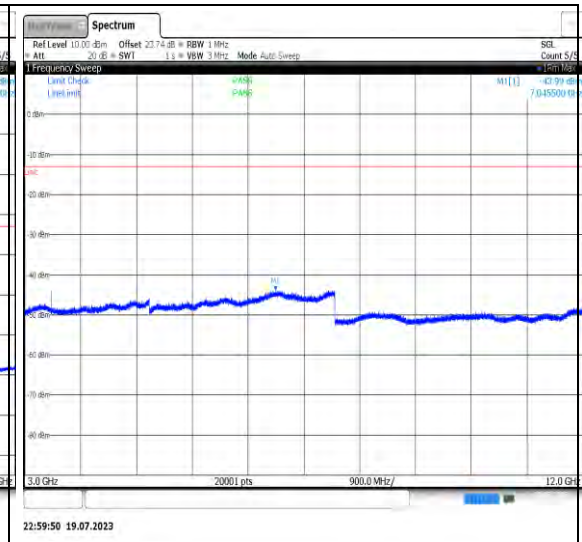


1-N71-PC3-15-10-M-17-N/A-CP-QPSK-
Edge_1RB_Right-1@51-30-1000-Ant1-
700.56--52.79--13-PASS



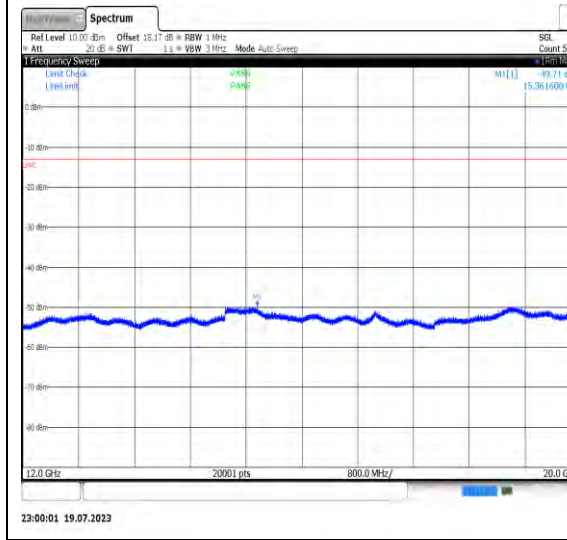
22:59:40 19.07.2023

1-N71-PC3-15-10-M-17-N/A-CP-QPSK-Edge_1RB_Right-1@51-1000-3000-Ant1-1370.00--43.31--13-PASS



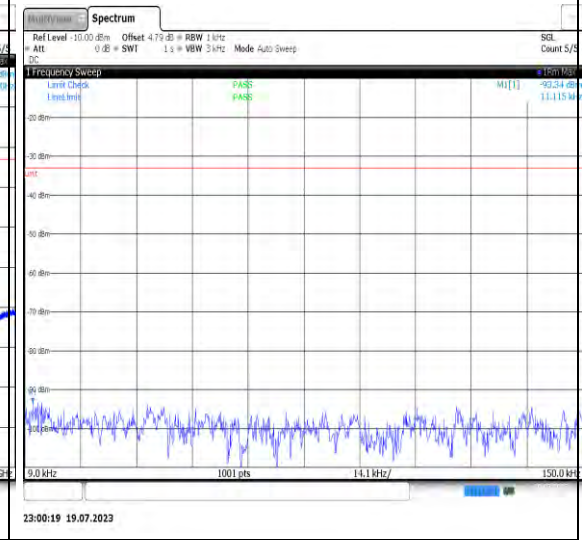
22:59:50 19.07.2023

1-N71-PC3-15-10-M-17-N/A-CP-QPSK-Edge_1RB_Right-1@51-3000-12000-Ant1-7045.50--43.99--13-PASS



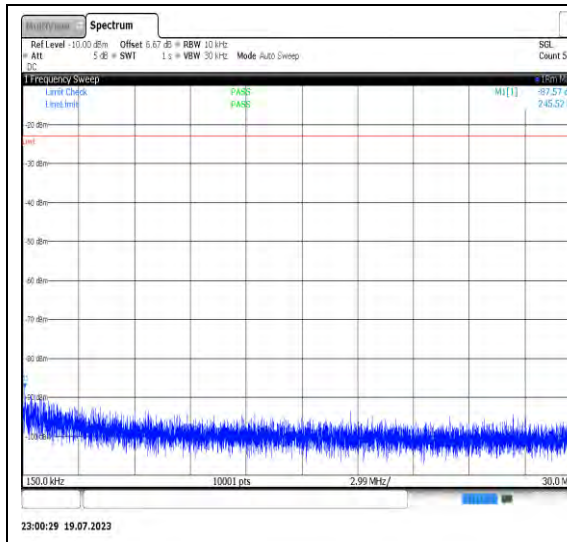
23:00:01 19.07.2023

1-N71-PC3-15-10-M-17-N/A-CP-QPSK-Edge_1RB_Right-1@51-12000-20000-Ant1-15361.60--49.71--13-PASS

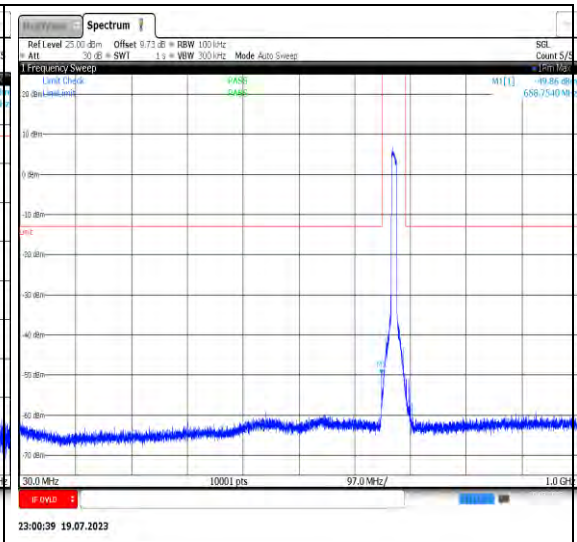


23:00:19 19.07.2023

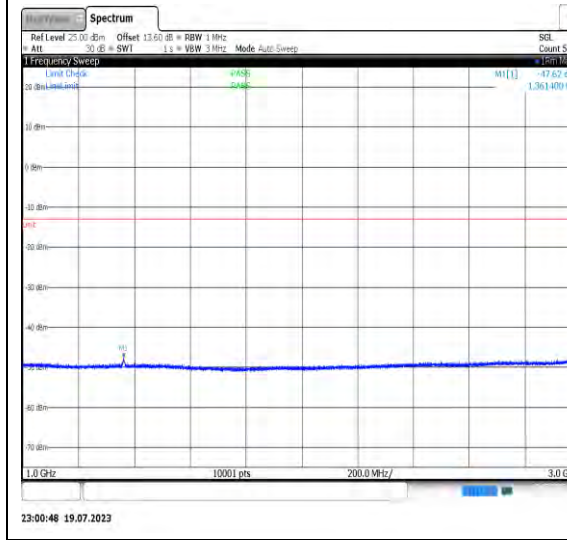
1-N71-PC3-15-10-M-18-N/A-CP-QPSK-Outer_Full-52@0-0.009-0.15-Ant1-0.01--93.34--33-PASS



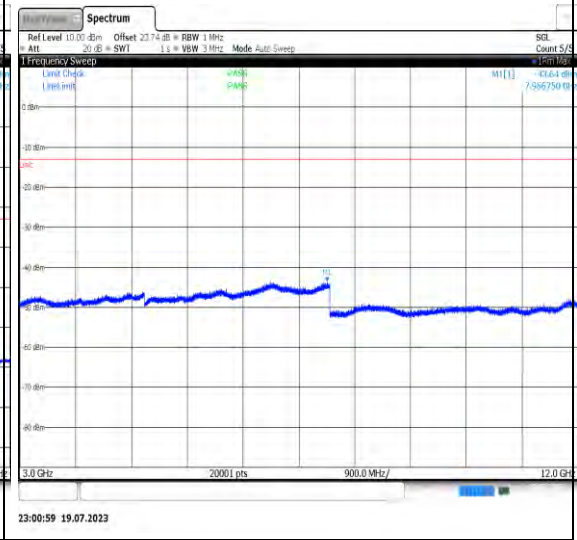
1-N71-PC3-15-10-M-18-N/A-CP-QPSK-Outer_Full-52@0-0.15-30-Ant1-0.25--87.57--23-PASS



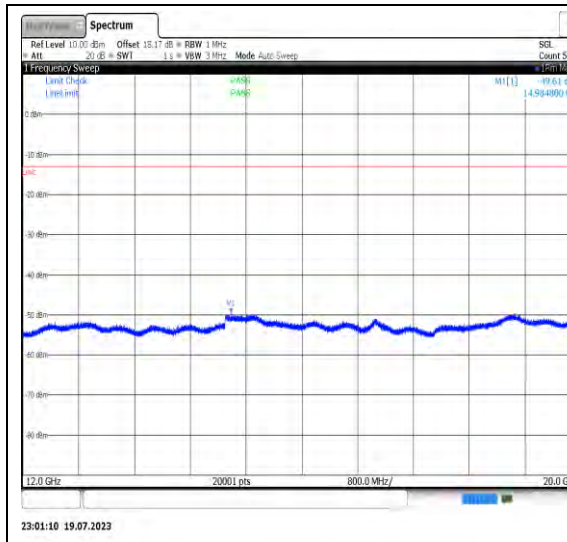
1-N71-PC3-15-10-M-18-N/A-CP-QPSK-Outer_Full-52@0-30-1000-Ant1-658.75--49.86--13-PASS



1-N71-PC3-15-10-M-18-N/A-CP-QPSK-Outer_Full-52@0-1000-3000-Ant1-1361.40--47.62--13-PASS

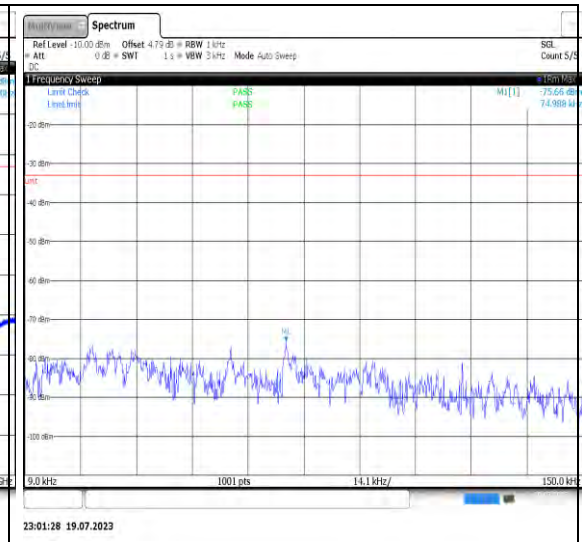


1-N71-PC3-15-10-M-18-N/A-CP-QPSK-Outer_Full-52@0-3000-12000-Ant1-7956.75--43.64--13-PASS



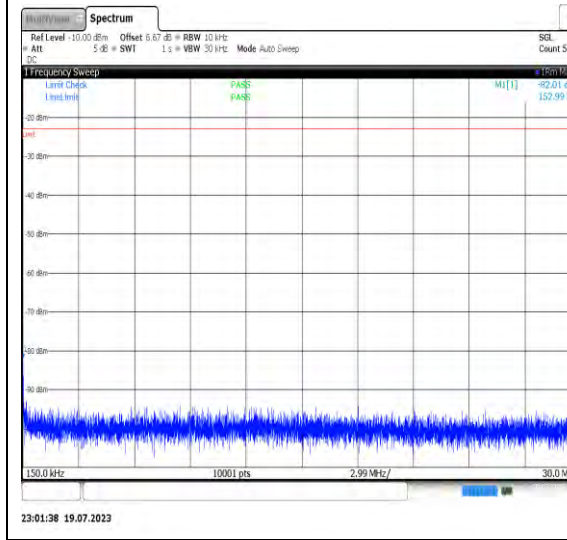
23:01:10 19.07.2023

1-N71-PC3-15-10-M-18-N/A-CP-QPSK-Outer_Full-52@0-12000-20000-Ant1-14984.80--49.61--13-PASS



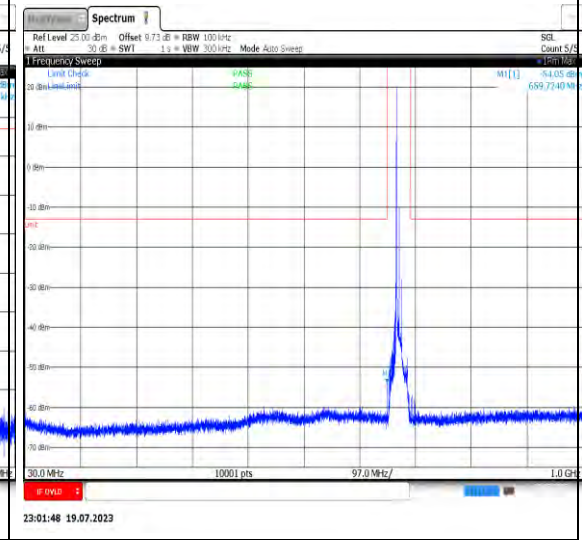
23:01:28 19.07.2023

1-N71-PC3-15-10-M-19-N/A-CP-16QAM-Edge_1RB_Left-1@0-0.009-0.15-Ant1-0.07--75.66--33-PASS



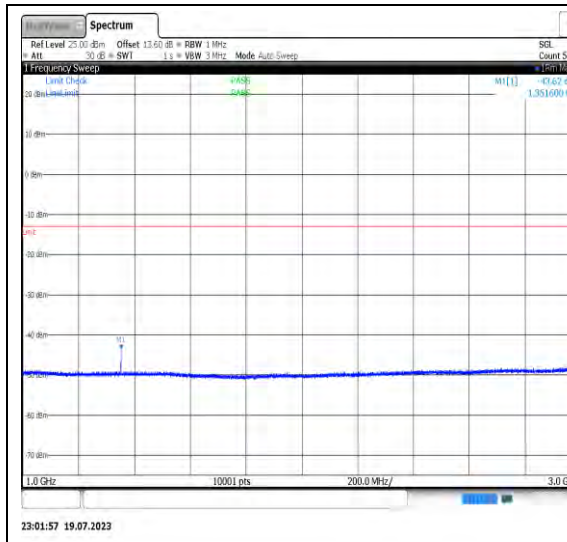
23:01:38 19.07.2023

1-N71-PC3-15-10-M-19-N/A-CP-16QAM-Edge_1RB_Left-1@0-0.15-30-Ant1-0.15--82.01--23-PASS



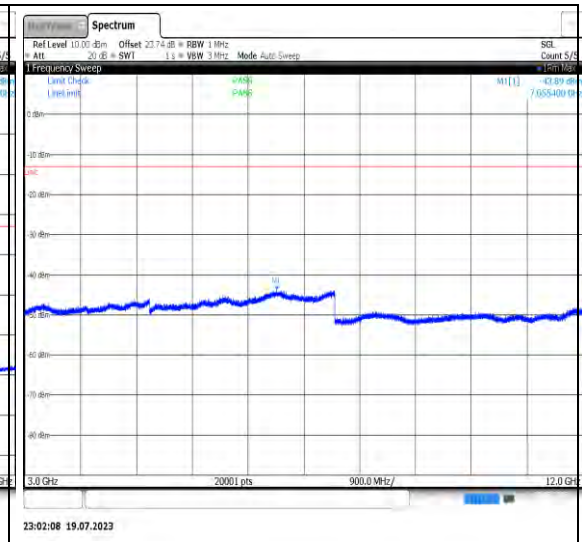
23:01:48 19.07.2023

1-N71-PC3-15-10-M-19-N/A-CP-16QAM-Edge_1RB_Left-1@0-30-1000-Ant1-659.72--54.05--13-PASS



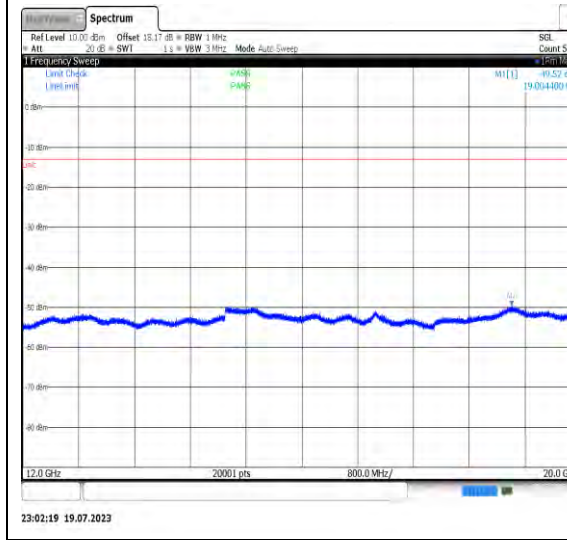
23:01:57 19.07.2023

1-N71-PC3-15-10-M-19-N/A-CP-16QAM-Edge_1RB_Left-1@0-1000-3000-Ant1-1351.60--43.62--13-PASS



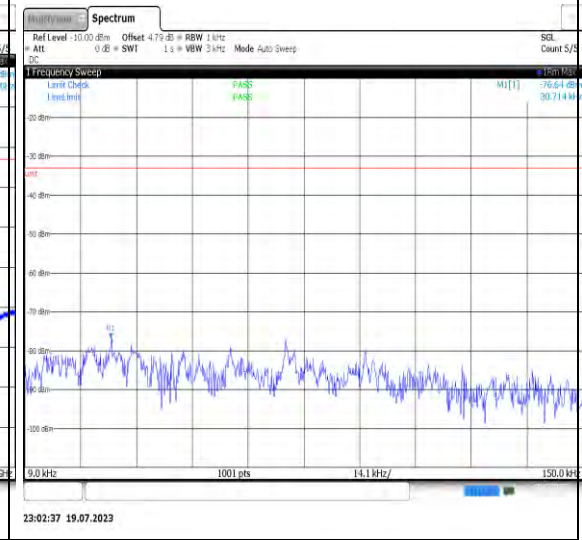
23:02:08 19.07.2023

1-N71-PC3-15-10-M-19-N/A-CP-16QAM-Edge_1RB_Left-1@0-3000-12000-Ant1-7055.40--43.89--13-PASS



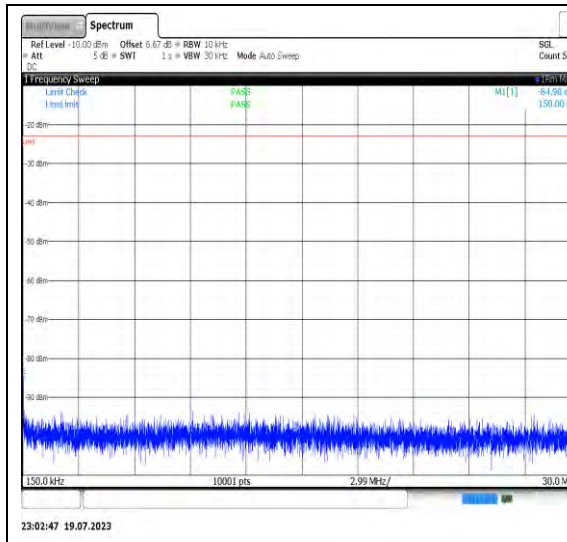
23:02:19 19.07.2023

1-N71-PC3-15-10-M-19-N/A-CP-16QAM-Edge_1RB_Left-1@0-12000-20000-Ant1-19004.40--49.52--13-PASS

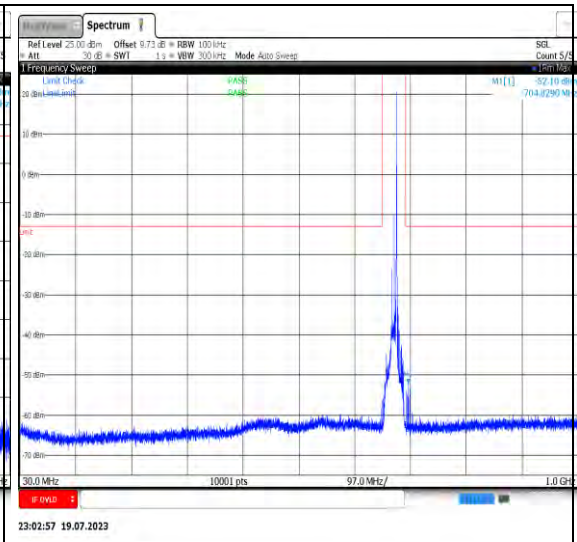


23:02:37 19.07.2023

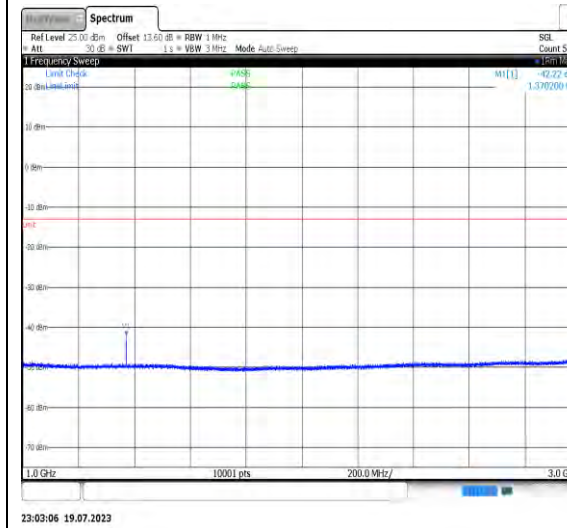
1-N71-PC3-15-10-M-20-N/A-CP-16QAM-Edge_1RB_Right-1@51.0-0.009-0.15-Ant1-0.03--76.64--33-PASS



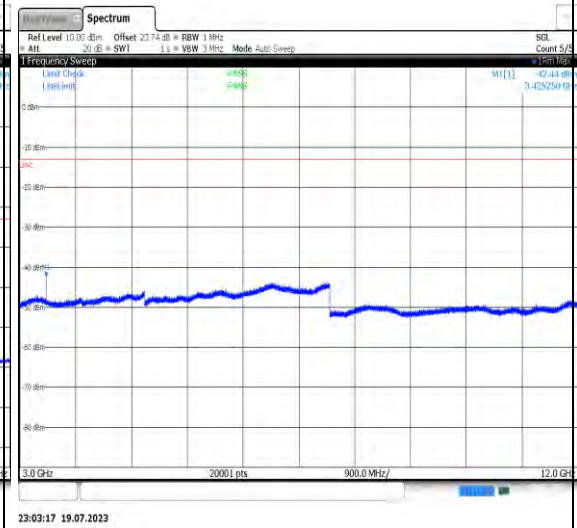
1-N71-PC3-15-10-M-20-N/A-CP-16QAM-
 Edge_1RB_Right-1@51-0.15-30-Ant1-0.15--
 84.98--23-PASS



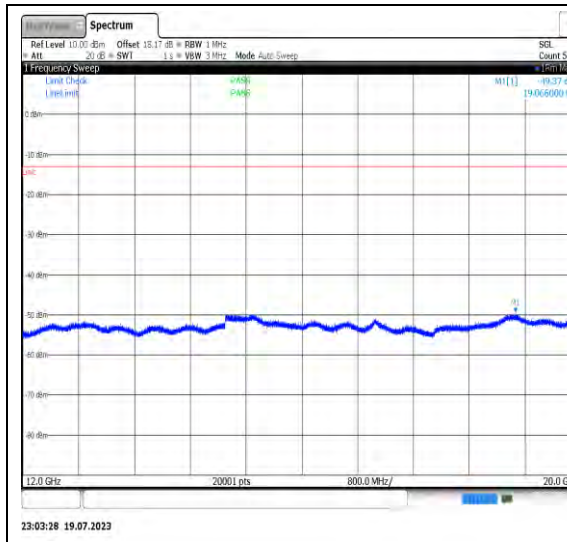
1-N71-PC3-15-10-M-20-N/A-CP-16QAM-
 Edge_1RB_Right-1@51-30-1000-Ant1-
 704.83--52.10--13-PASS



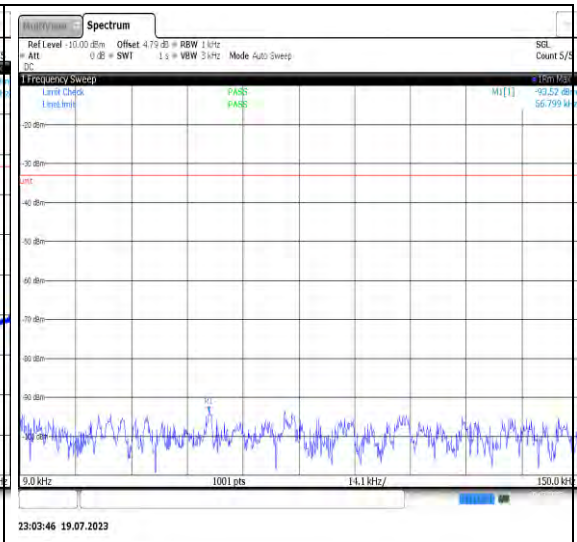
1-N71-PC3-15-10-M-20-N/A-CP-16QAM-
 Edge_1RB_Right-1@51-1000-3000-Ant1-
 1370.20--42.22--13-PASS



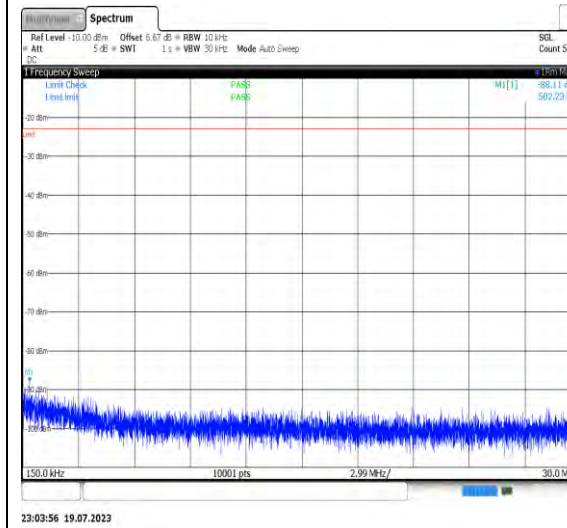
1-N71-PC3-15-10-M-20-N/A-CP-16QAM-
 Edge_1RB_Right-1@51-3000-12000-Ant1-
 3425.25--42.44--13-PASS



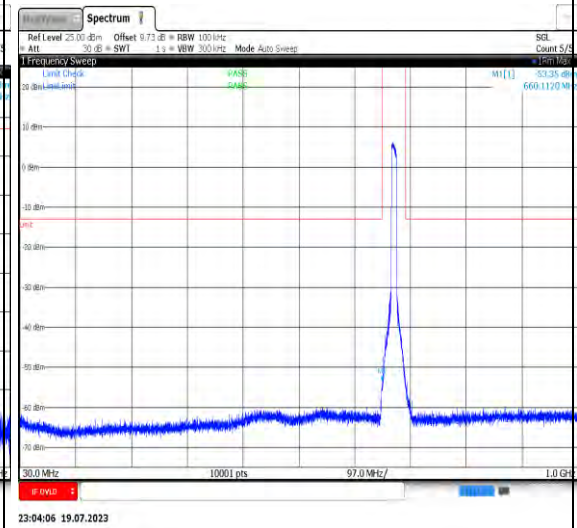
1-N71-PC3-15-10-M-20-N/A-CP-16QAM-Edge_1RB_Right-1@51-12000-20000-Ant1-19066.00--49.37--13-PASS



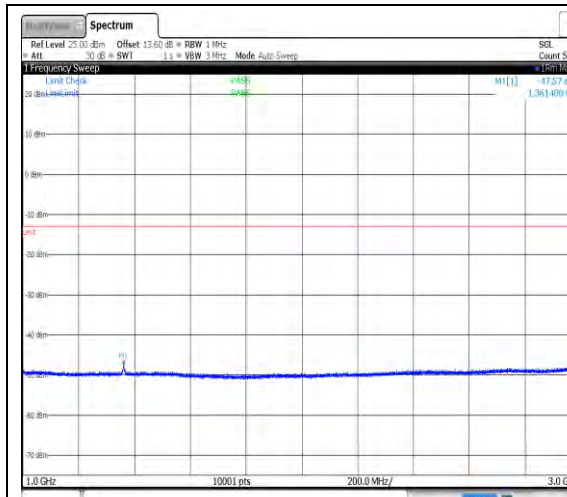
1-N71-PC3-15-10-M-21-N/A-CP-16QAM-Outer_Full-52@0-0.009-0.15-Ant1-0.06--93.52--33-PASS



1-N71-PC3-15-10-M-21-N/A-CP-16QAM-Outer_Full-52@0-0.15-30-Ant1-0.50--88.11--23-PASS

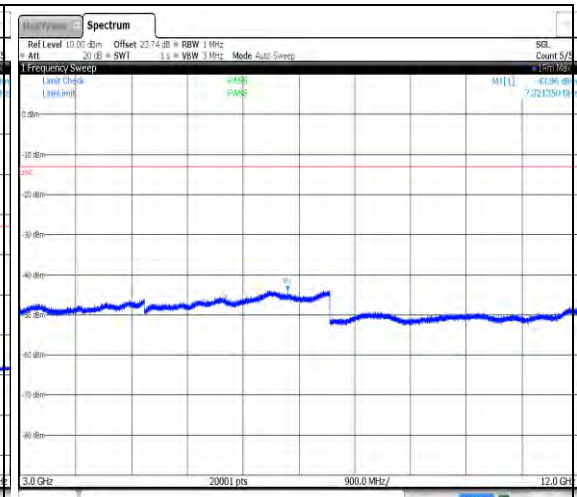


1-N71-PC3-15-10-M-21-N/A-CP-16QAM-Outer_Full-52@0-30-1000-Ant1-660.11--53.35--13-PASS



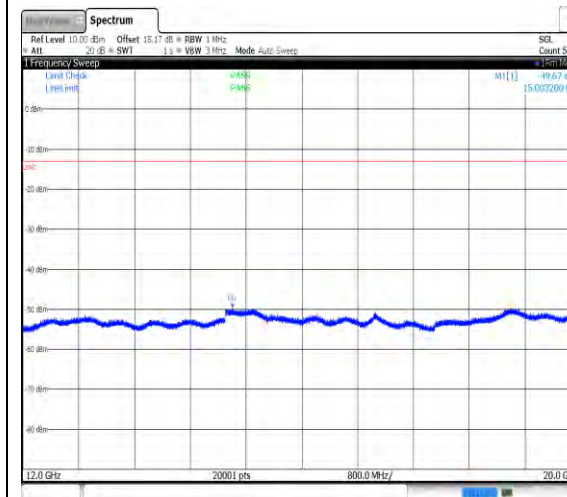
23:04:15 19.07.2023

1-N71-PC3-15-10-M-21-N/A-CP-16QAM-Outer_Full-52@0-1000-3000-Ant1-1361.40--47.57--13-PASS



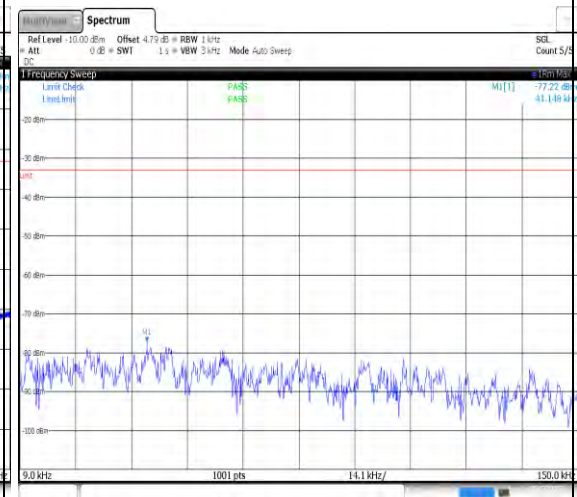
23:04:26 19.07.2023

1-N71-PC3-15-10-M-21-N/A-CP-16QAM-Outer_Full-52@0-3000-12000-Ant1-7321.35--43.96--13-PASS



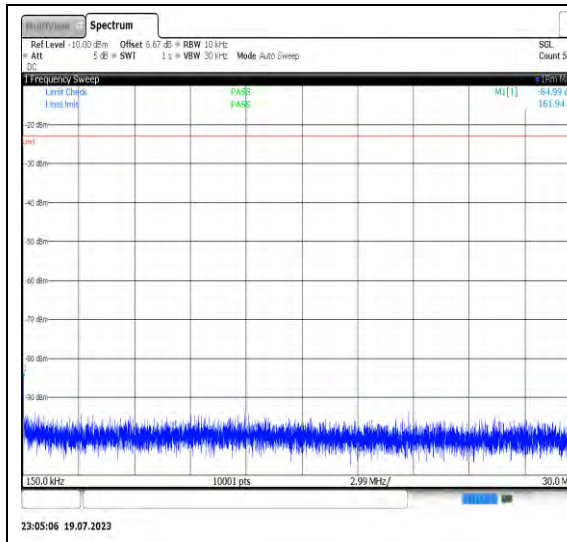
23:04:37 19.07.2023

1-N71-PC3-15-10-M-21-N/A-CP-16QAM-Outer_Full-52@0-12000-20000-Ant1-15003.20--49.67--13-PASS



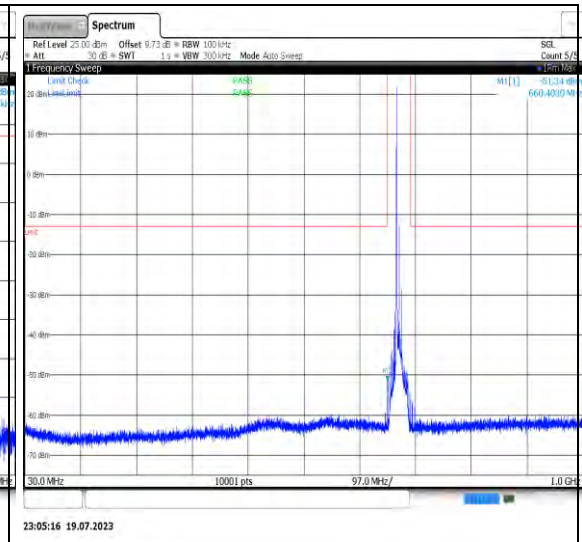
23:04:57 19.07.2023

1-N71-PC3-15-10-M-22-N/A-CP-64QAM-Edge_1RB_Left-1@0-0.009-0.15-Ant1-0.04--77.22--33-PASS



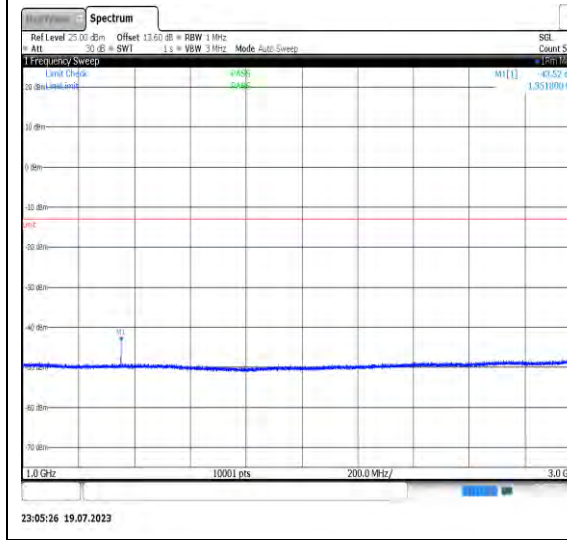
23:05:06 19.07.2023

1-N71-PC3-15-10-M-22-N/A-CP-64QAM-Edge_1RB_Left-1@0-0.15-30-Ant1-0.16--84.99--23-PASS



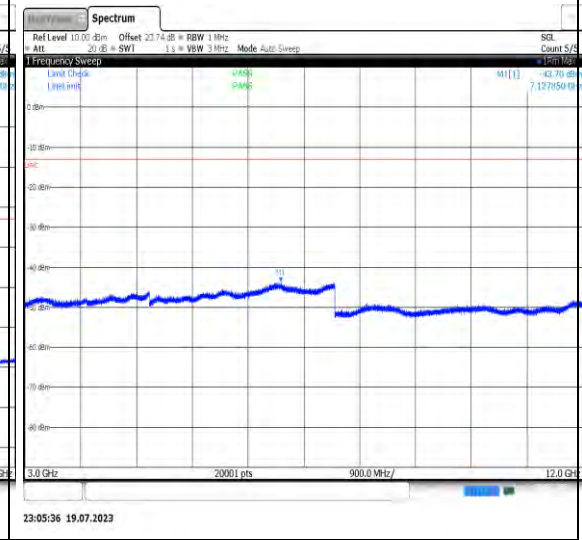
23:05:16 19.07.2023

1-N71-PC3-15-10-M-22-N/A-CP-64QAM-Edge_1RB_Left-1@0-30-1000-Ant1-660.40--51.34--13-PASS



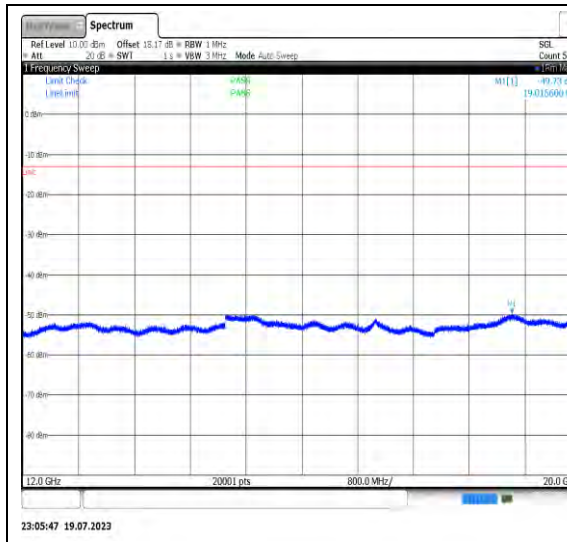
23:05:26 19.07.2023

1-N71-PC3-15-10-M-22-N/A-CP-64QAM-Edge_1RB_Left-1@0-1000-3000-Ant1-1351.80--43.52--13-PASS

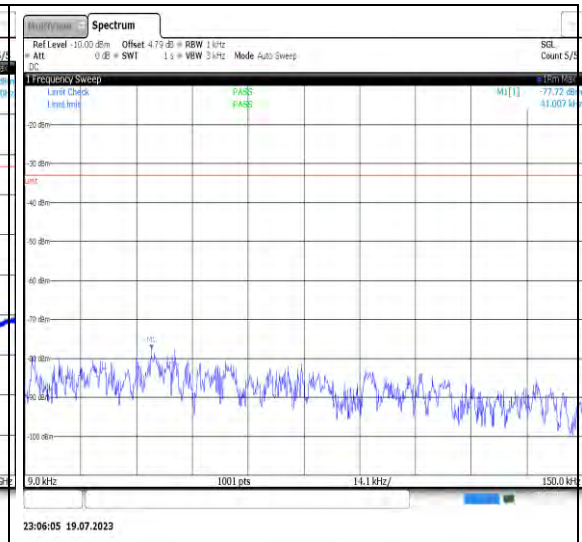


23:05:36 19.07.2023

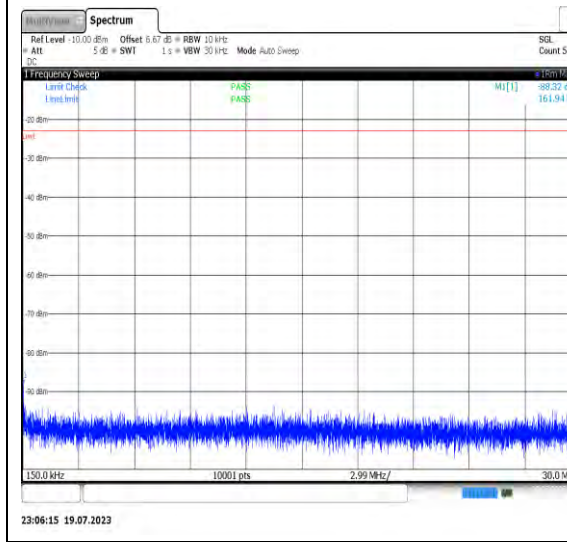
1-N71-PC3-15-10-M-22-N/A-CP-64QAM-Edge_1RB_Left-1@0-3000-12000-Ant1-7127.85--43.70--13-PASS



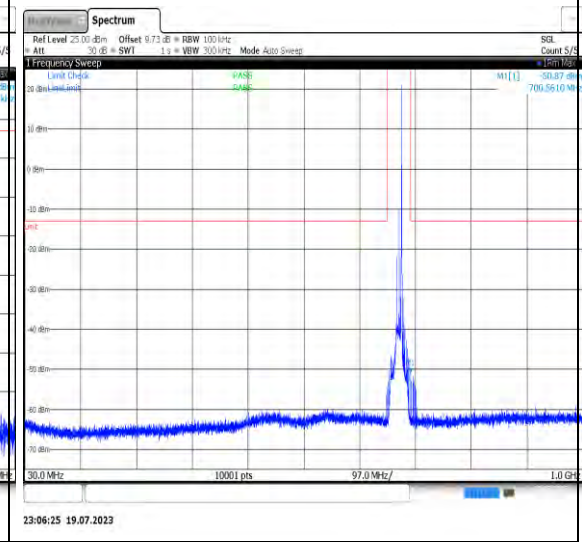
1-N71-PC3-15-10-M-22-N/A-CP-64QAM-Edge_1RB_Left-1@0-12000-20000-Ant1-19015.60--49.73--13-PASS



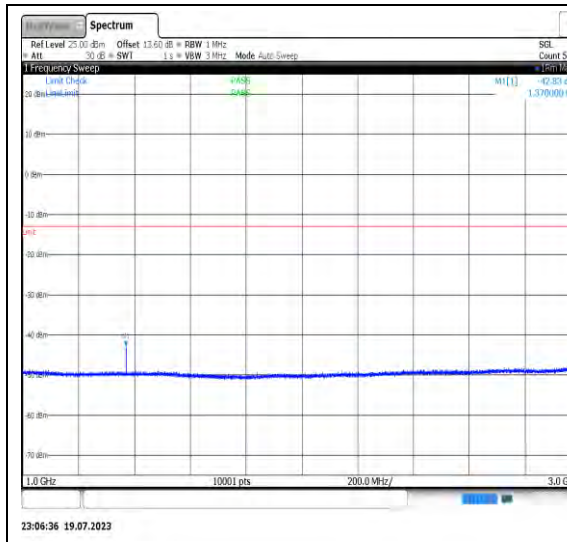
1-N71-PC3-15-10-M-23-N/A-CP-64QAM-Edge_1RB_Right-1@51-0.009-0.15-Ant1-0.04--77.72--33-PASS



1-N71-PC3-15-10-M-23-N/A-CP-64QAM-Edge_1RB_Right-1@51-0.15-30-Ant1-0.16--88.32--23-PASS

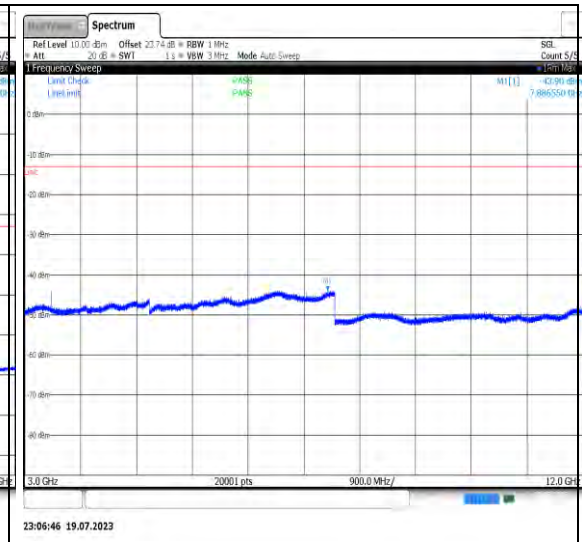


1-N71-PC3-15-10-M-23-N/A-CP-64QAM-Edge_1RB_Right-1@51-30-1000-Ant1-700.56--50.87--13-PASS



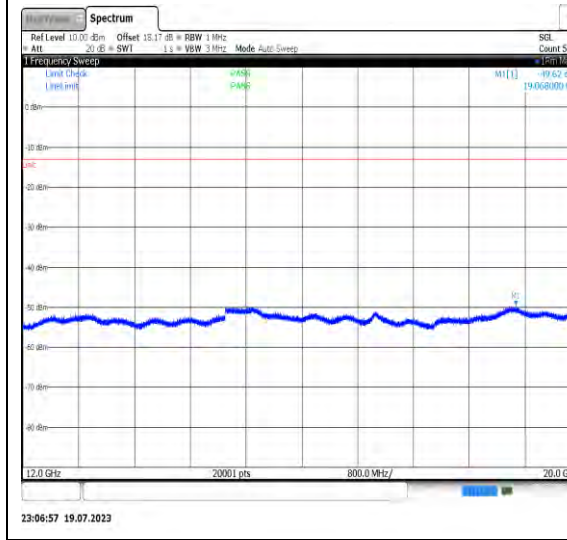
23:06:36 19.07.2023

1-N71-PC3-15-10-M-23-N/A-CP-64QAM-Edge_1RB_Right-1@51-1000-3000-Ant1-1370.00--42.83--13-PASS



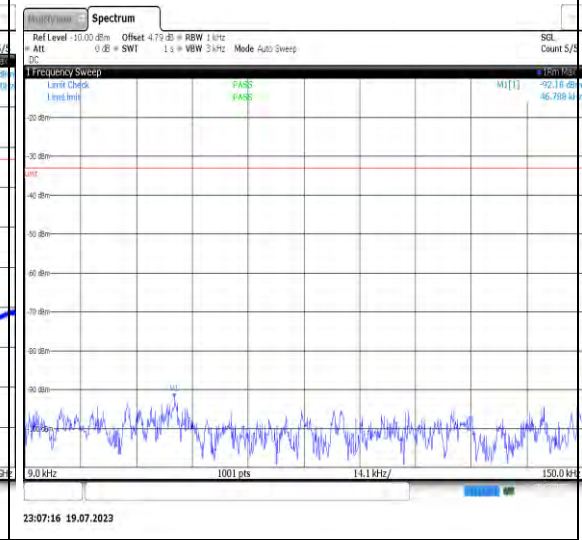
23:06:46 19.07.2023

1-N71-PC3-15-10-M-23-N/A-CP-64QAM-Edge_1RB_Right-1@51-3000-12000-Ant1-7886.55--43.90--13-PASS



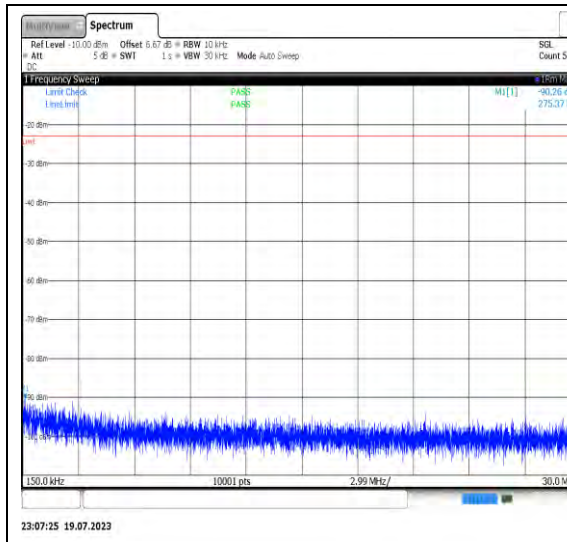
23:06:57 19.07.2023

1-N71-PC3-15-10-M-23-N/A-CP-64QAM-Edge_1RB_Right-1@51-12000-20000-Ant1-19068.00--49.62--13-PASS



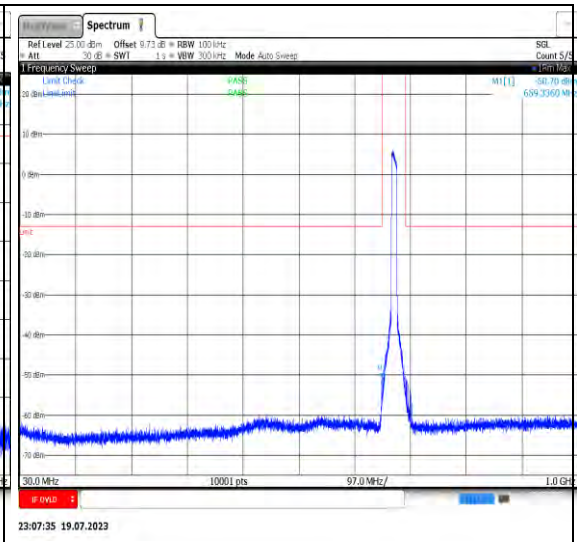
23:07:16 19.07.2023

1-N71-PC3-15-10-M-24-N/A-CP-64QAM-Outer_Full-52@0-0.009-0.15-Ant1-0.05--92.18--33-PASS



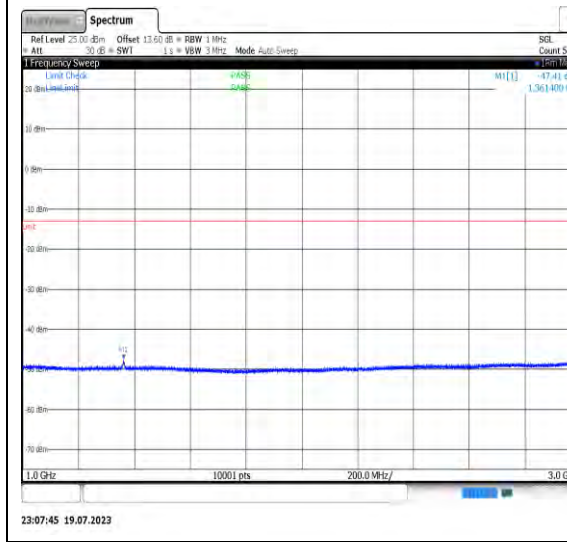
23:07:25 19.07.2023

1-N71-PC3-15-10-M-24-N/A-CP-64QAM-
Outer_Full-52@0-0.15-30-Ant1-0.28--90.26--
23-PASS



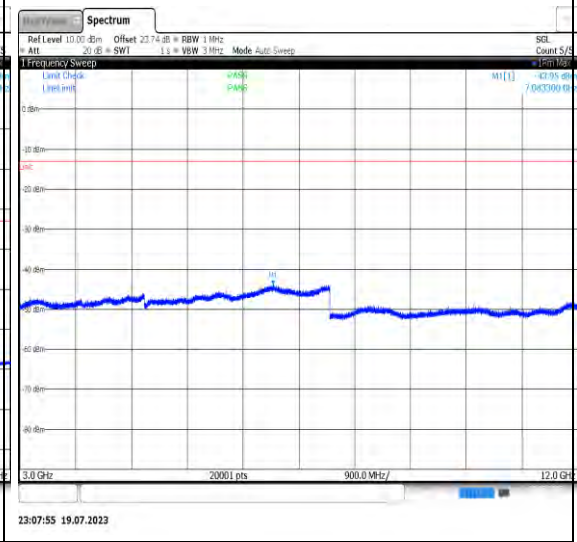
23:07:35 19.07.2023

1-N71-PC3-15-10-M-24-N/A-CP-64QAM-
Outer_Full-52@0-30-1000-Ant1-659.34--
50.70--13-PASS



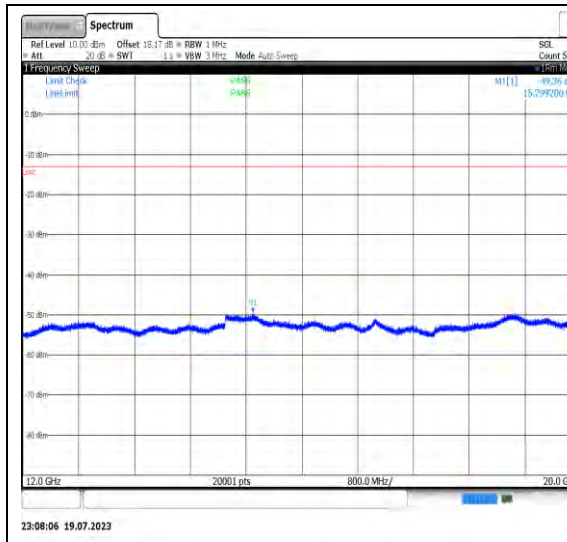
23:07:45 19.07.2023

1-N71-PC3-15-10-M-24-N/A-CP-64QAM-
Outer_Full-52@0-1000-3000-Ant1-1361.40--
47.41--13-PASS

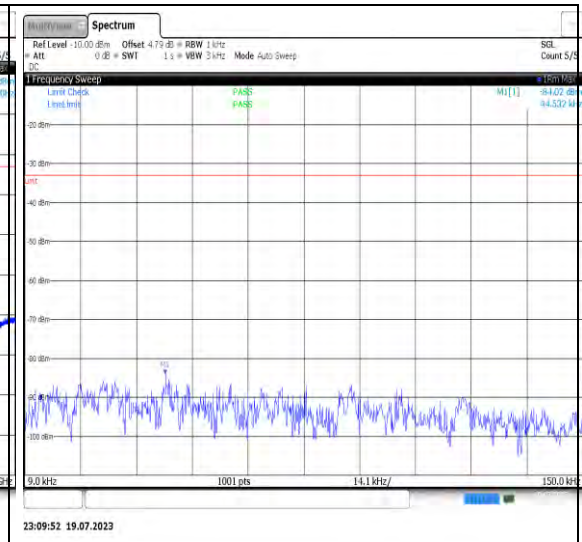


23:07:55 19.07.2023

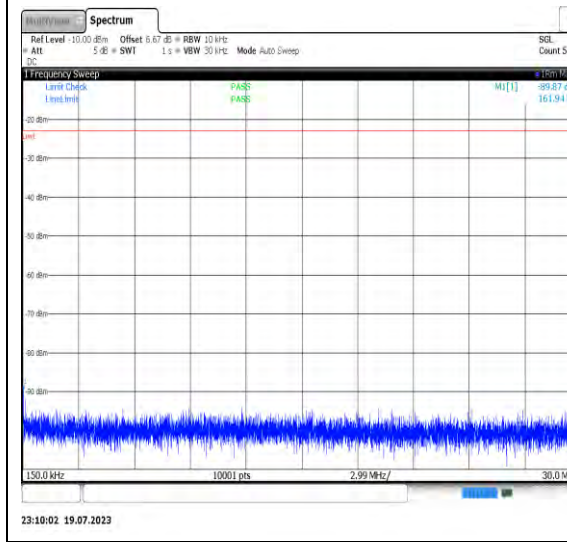
1-N71-PC3-15-10-M-24-N/A-CP-64QAM-
Outer_Full-52@0-3000-12000-Ant1-7083.30-
-43.95--13-PASS



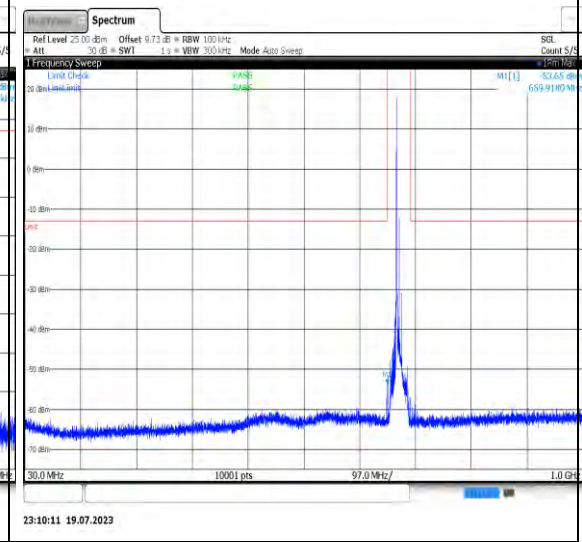
1-N71-PC3-15-10-M-24-N/A-CP-64QAM-Outer_Full-52@0-12000-20000-Ant1-15299.20--49.36--13-PASS



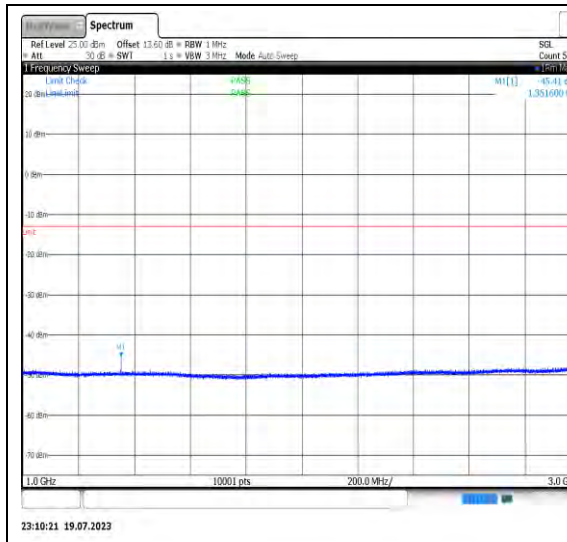
1-N71-PC3-15-10-M-25-N/A-CP-256QAM-Edge_1RB_Left-1@0-0.009-0.15-Ant1-0.04--84.02--33-PASS



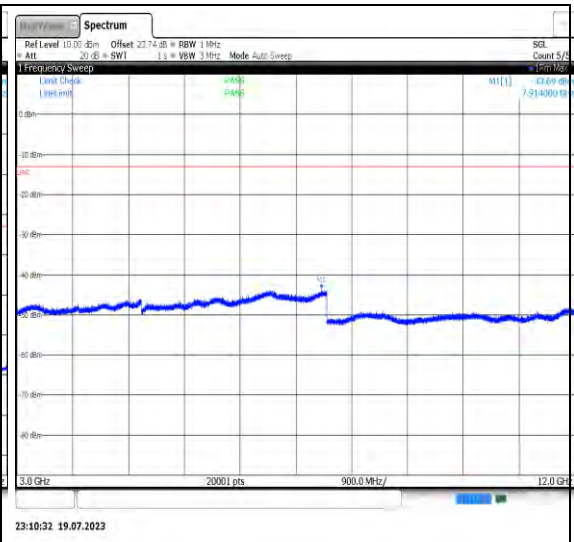
1-N71-PC3-15-10-M-25-N/A-CP-256QAM-Edge_1RB_Left-1@0-0.15-30-Ant1-0.16--89.87--23-PASS



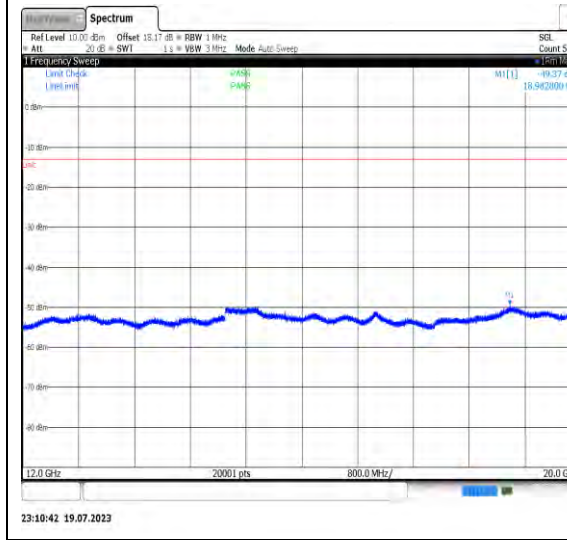
1-N71-PC3-15-10-M-25-N/A-CP-256QAM-Edge_1RB_Left-1@0-30-1000-Ant1-659.92--53.65--13-PASS



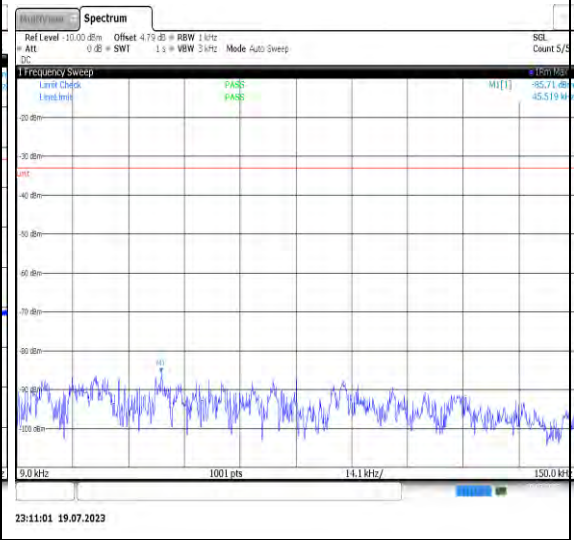
23:10:21 19.07.2023
 1-N71-PC3-15-10-M-25-N/A-CP-256QAM-Edge_1RB_Left-1@0-1000-3000-Ant1-1351.60--45.41--13-PASS



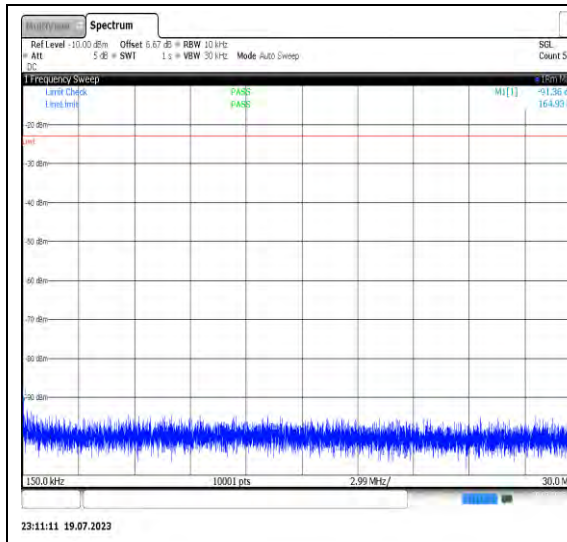
23:10:32 19.07.2023
 1-N71-PC3-15-10-M-25-N/A-CP-256QAM-Edge_1RB_Left-1@0-3000-12000-Ant1-7914.00--43.69--13-PASS



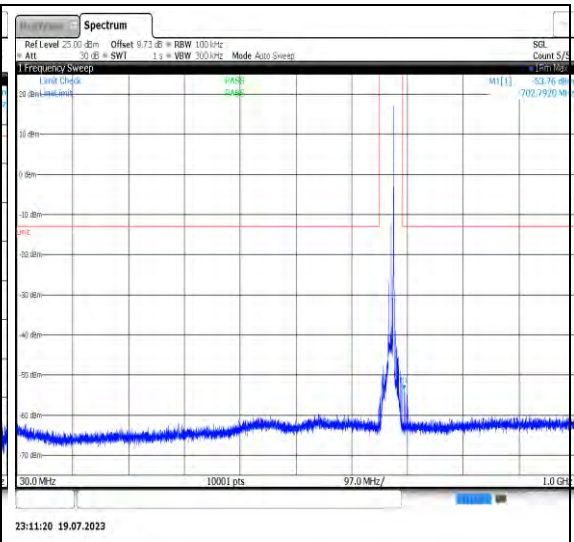
23:10:42 19.07.2023
 1-N71-PC3-15-10-M-25-N/A-CP-256QAM-Edge_1RB_Left-1@0-12000-20000-Ant1-18982.80--49.37--13-PASS



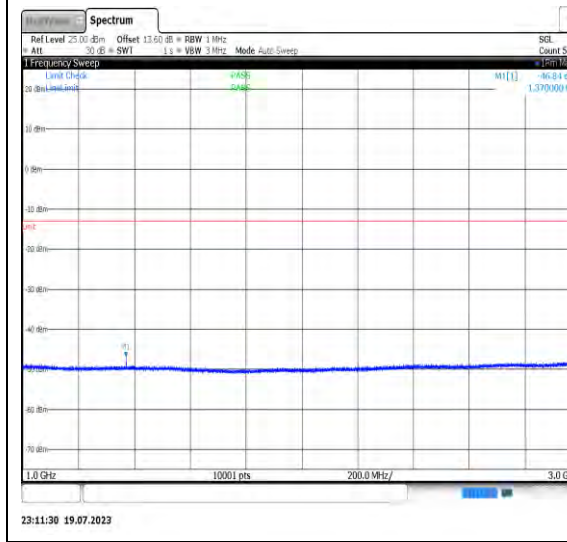
23:11:01 19.07.2023
 1-N71-PC3-15-10-M-26-N/A-CP-256QAM-Edge_1RB_Right-1@51.009-0.15-Ant1-0.05--85.71--33-PASS



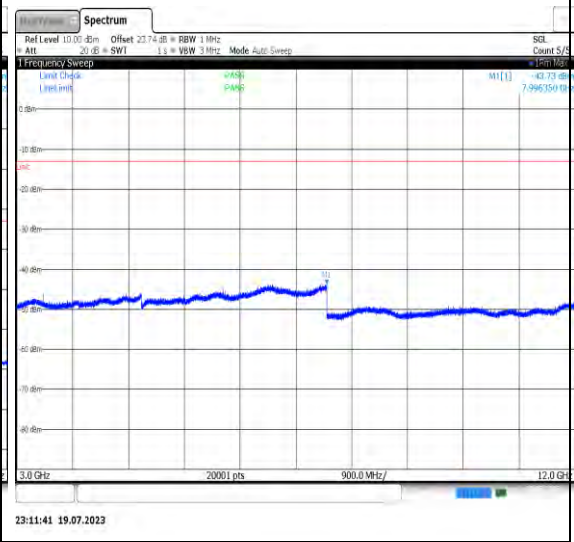
1-N71-PC3-15-10-M-26-N/A-CP-256QAM-Edge_1RB_Right-1@51-0.15-30-Ant1-0.16--91.36--23-PASS



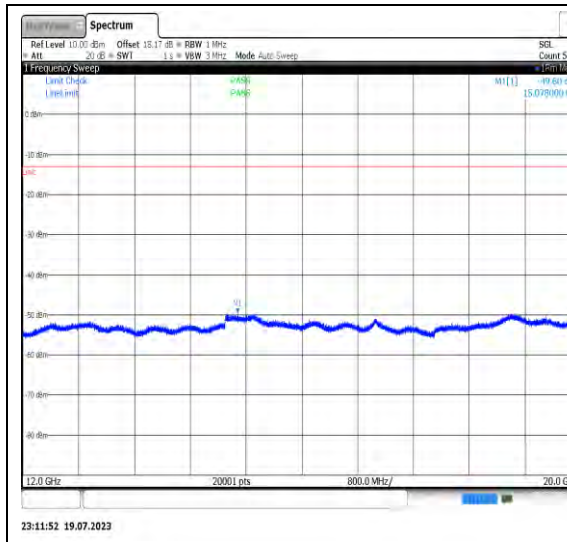
1-N71-PC3-15-10-M-26-N/A-CP-256QAM-Edge_1RB_Right-1@51-30-1000-Ant1-702.79--53.76--13-PASS



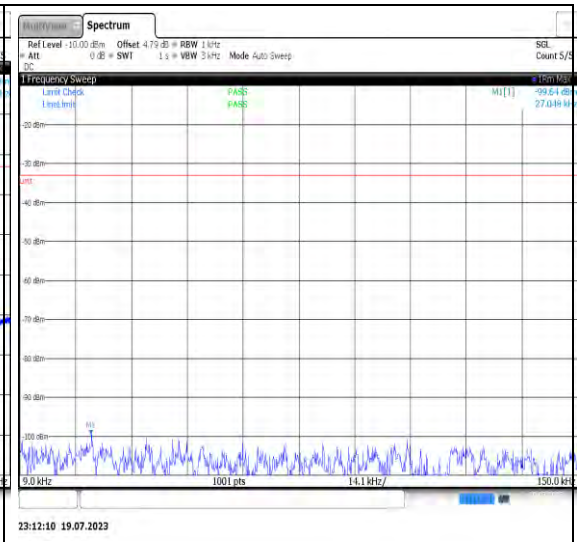
1-N71-PC3-15-10-M-26-N/A-CP-256QAM-Edge_1RB_Right-1@51-1000-3000-Ant1-1370.00--46.84--13-PASS



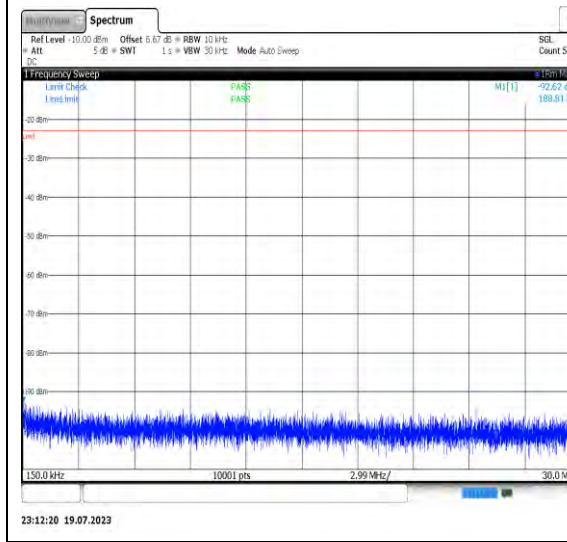
1-N71-PC3-15-10-M-26-N/A-CP-256QAM-Edge_1RB_Right-1@51-3000-12000-Ant1-7996.35--43.73--13-PASS



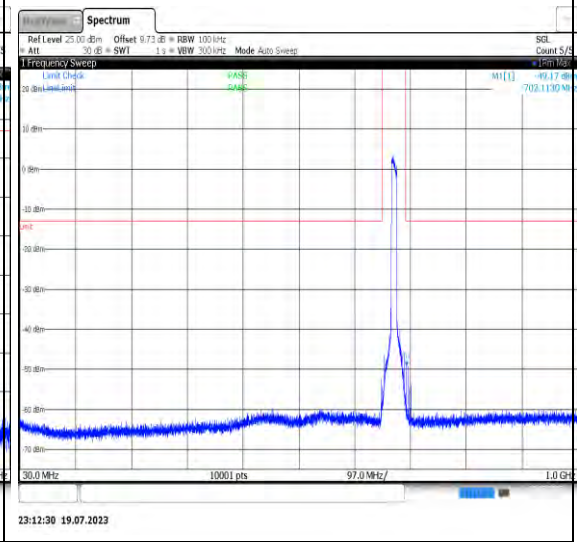
1-N71-PC3-15-10-M-26-N/A-CP-256QAM-
 Edge_1RB_Right-1@51-12000-20000-Ant1-
 15078.00--49.60--13-PASS



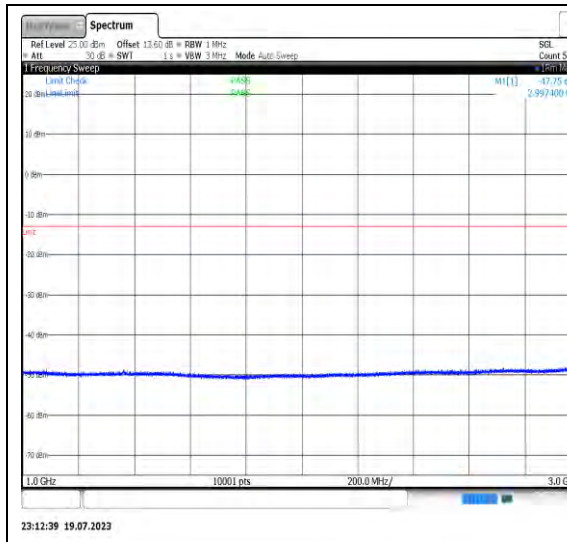
1-N71-PC3-15-10-M-27-N/A-CP-256QAM-
 Outer_Full-52@0-0.009-0.15-Ant1-0.03--
 99.64--33-PASS



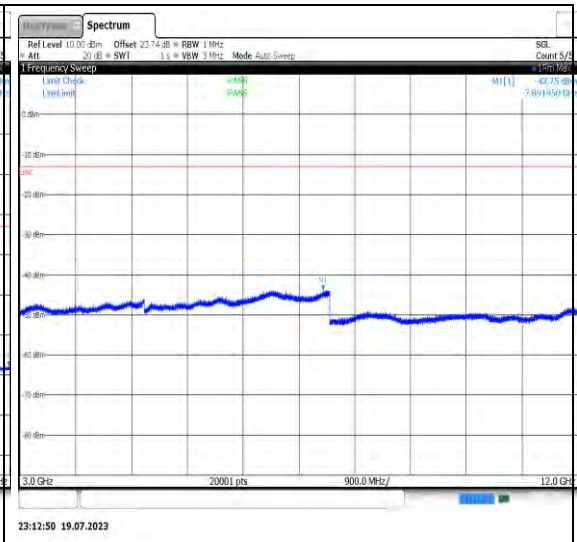
1-N71-PC3-15-10-M-27-N/A-CP-256QAM-
 Outer_Full-52@0-0.15-30-Ant1-0.19--92.62--
 23-PASS



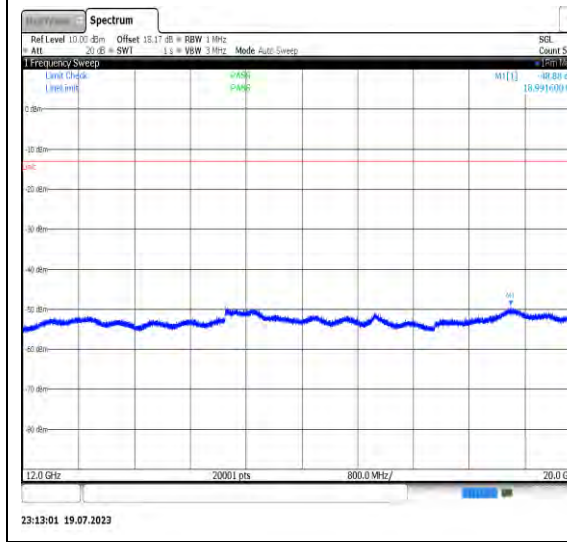
1-N71-PC3-15-10-M-27-N/A-CP-256QAM-
 Outer_Full-52@0-30-1000-Ant1-702.11--
 49.17--13-PASS



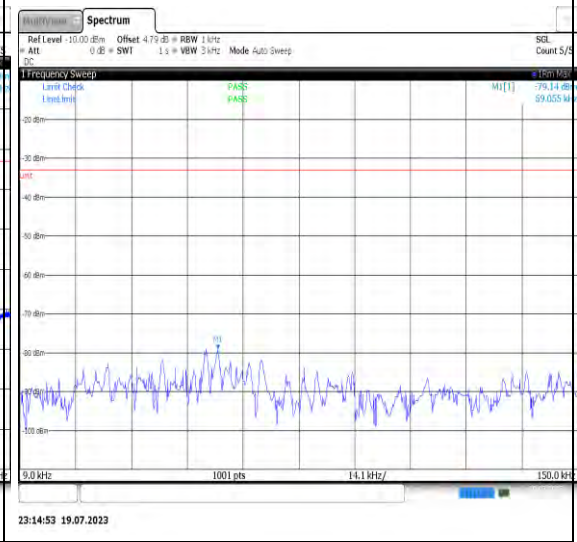
1-N71-PC3-15-10-M-27-N/A-CP-256QAM-Outer_Full-52@0-1000-3000-Ant1-2997.40--47.75--13-PASS



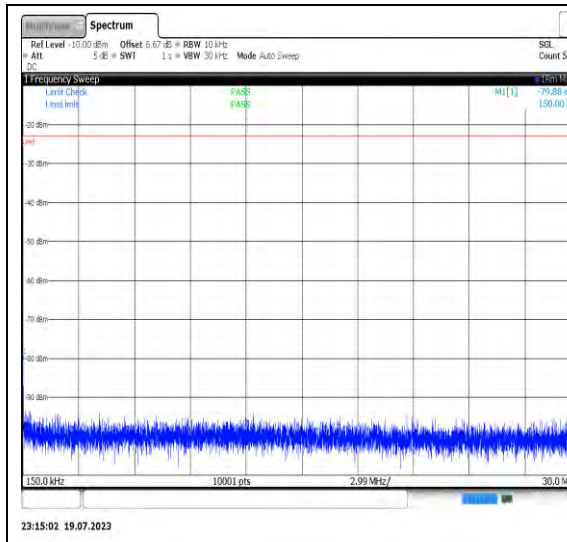
1-N71-PC3-15-10-M-27-N/A-CP-256QAM-Outer_Full-52@0-3000-12000-Ant1-7891.95--43.75--13-PASS



1-N71-PC3-15-10-M-27-N/A-CP-256QAM-Outer_Full-52@0-12000-20000-Ant1-18991.60--48.88--13-PASS

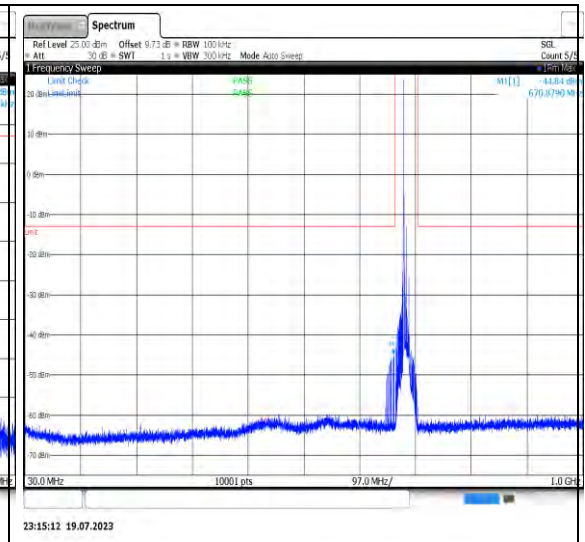


1-N71-PC3-15-10-H-1-N/A-DFT-PI2BPSK-Edge_1RB_Left-1@0-0.009-0.15-Ant1-0.06--79.14--33-PASS



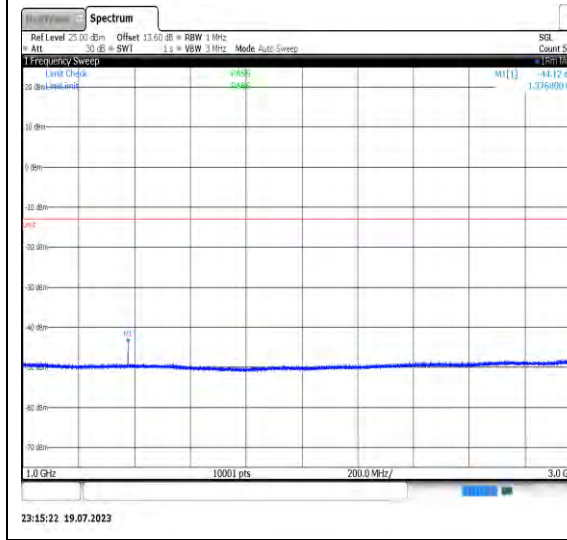
23:15:02 19.07.2023

1-N71-PC3-15-10-H-1-N/A-DFT-PI2BPSK-Edge_1RB_Left-1@0-0.15-30-Ant1-0.15--79.88--23-PASS



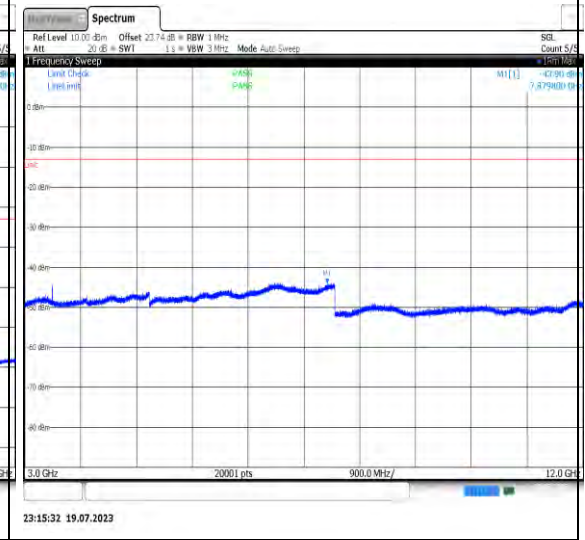
23:15:12 19.07.2023

1-N71-PC3-15-10-H-1-N/A-DFT-PI2BPSK-Edge_1RB_Left-1@0-30-1000-Ant1-670.88--44.84--13-PASS



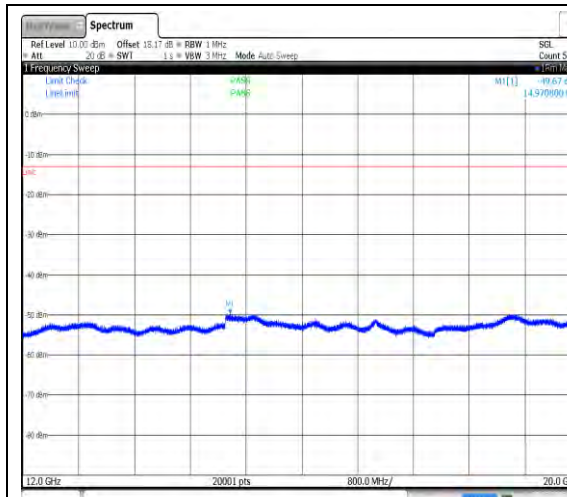
23:15:22 19.07.2023

1-N71-PC3-15-10-H-1-N/A-DFT-PI2BPSK-Edge_1RB_Left-1@0-1000-3000-Ant1-1376.80--44.12--13-PASS



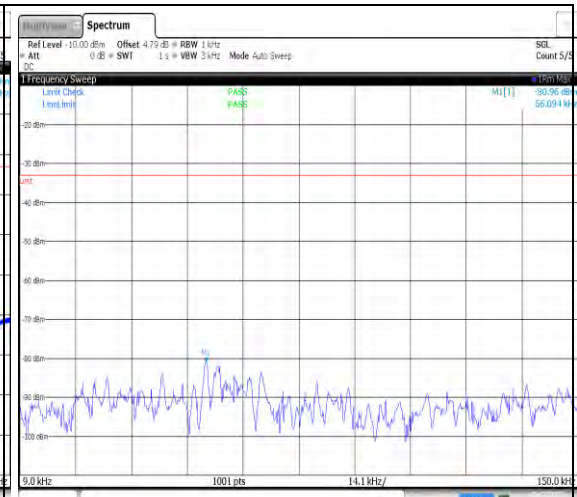
23:15:32 19.07.2023

1-N71-PC3-15-10-H-1-N/A-DFT-PI2BPSK-Edge_1RB_Left-1@0-3000-12000-Ant1-7879.80--43.90--13-PASS



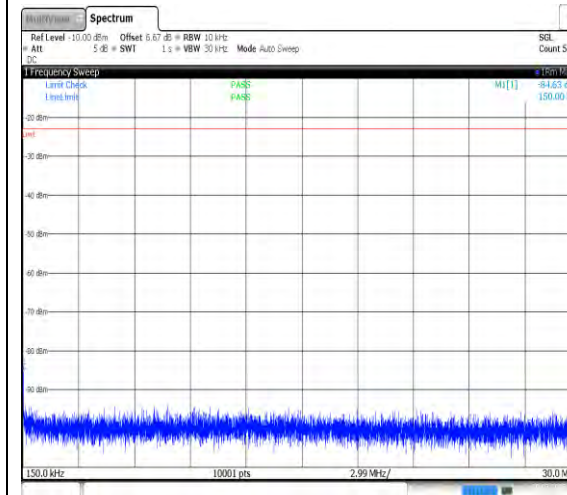
23:15:43 19.07.2023

1-N71-PC3-15-10-H-1-N/A-DFT-PI2BPSK-Edge_1RB_Left-1@0-12000-20000-Ant1-14970.80--49.67--13-PASS



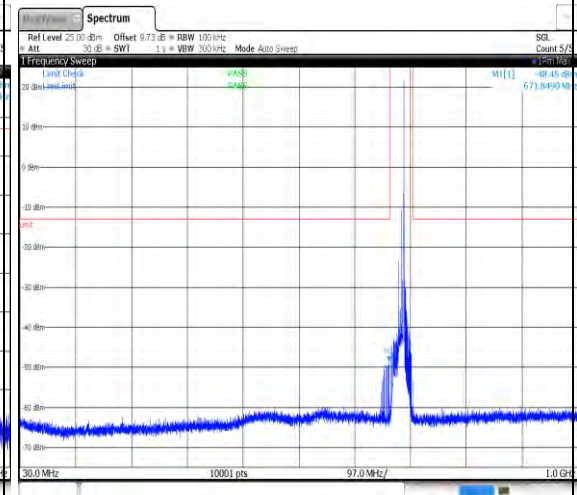
23:16:02 19.07.2023

1-N71-PC3-15-10-H-2-N/A-DFT-PI2BPSK-Edge_1RB_Right-1@51-0.009-0.15-Ant1-0.06--80.96--33-PASS



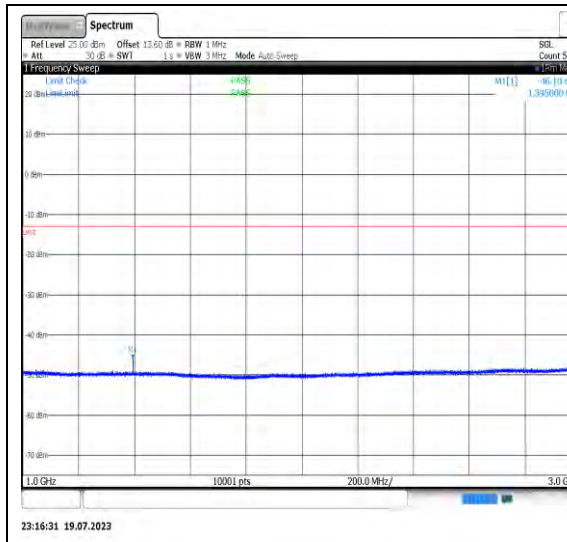
23:16:12 19.07.2023

1-N71-PC3-15-10-H-2-N/A-DFT-PI2BPSK-Edge_1RB_Right-1@51-0.15-30-Ant1-0.15--84.63--23-PASS

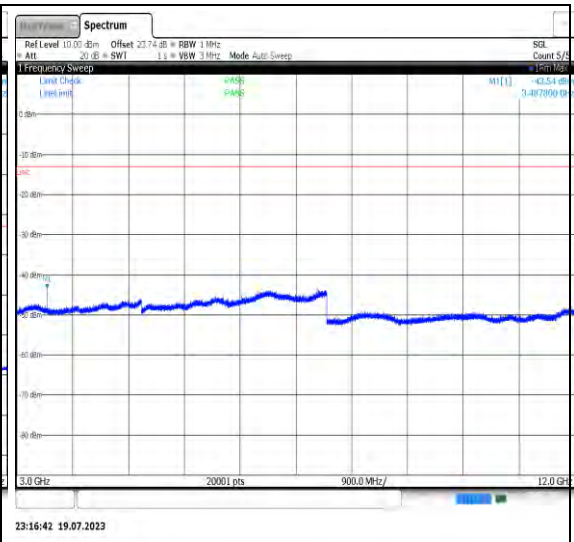


23:16:21 19.07.2023

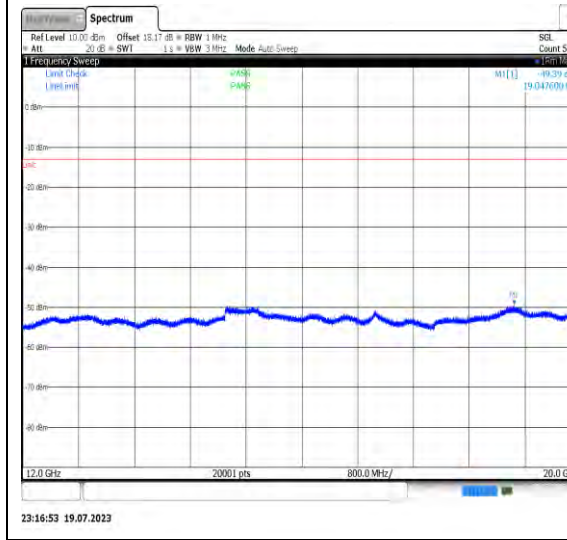
1-N71-PC3-15-10-H-2-N/A-DFT-PI2BPSK-Edge_1RB_Right-1@51-30-1000-Ant1-671.85--48.45--13-PASS



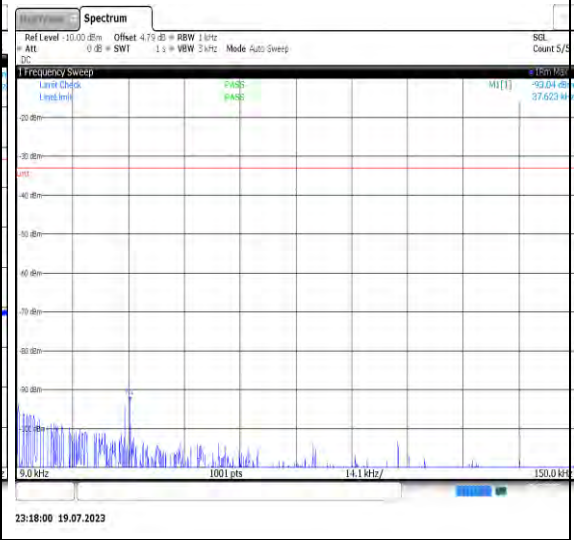
23:16:31 19.07.2023
 1-N71-PC3-15-10-H-2-N/A-DFT-PI2BPSK-Edge_1RB_Right-1@51-1000-3000-Ant1-1395.00--46.10--13-PASS



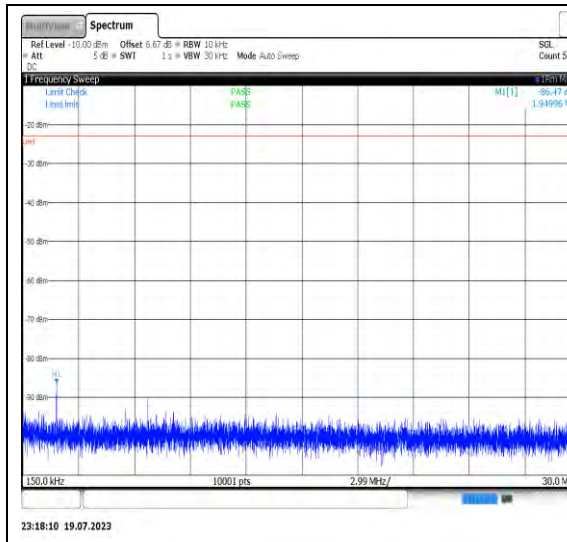
23:16:42 19.07.2023
 1-N71-PC3-15-10-H-2-N/A-DFT-PI2BPSK-Edge_1RB_Right-1@51-3000-12000-Ant1-3487.80--43.54--13-PASS



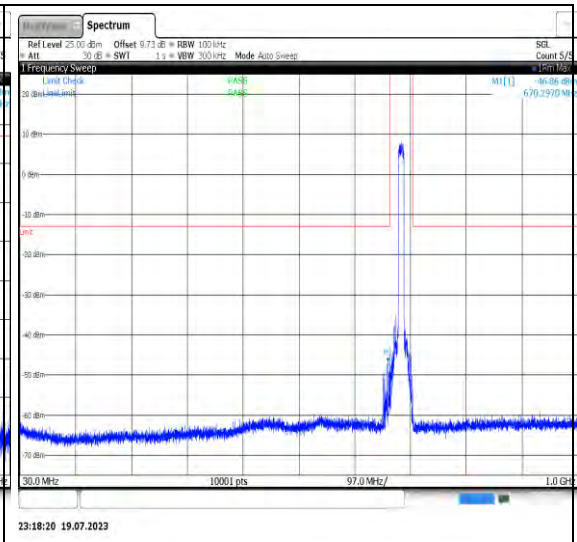
23:16:53 19.07.2023
 1-N71-PC3-15-10-H-2-N/A-DFT-PI2BPSK-Edge_1RB_Right-1@51-12000-20000-Ant1-19047.60--49.39--13-PASS



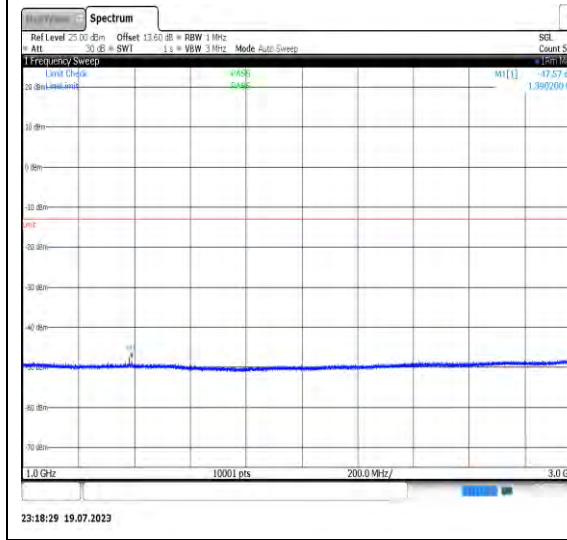
23:18:00 19.07.2023
 1-N71-PC3-15-10-H-3-N/A-DFT-PI2BPSK-Outer_Full-50@0-0.009-0.15-Ant1-0.04--93.04--33-PASS



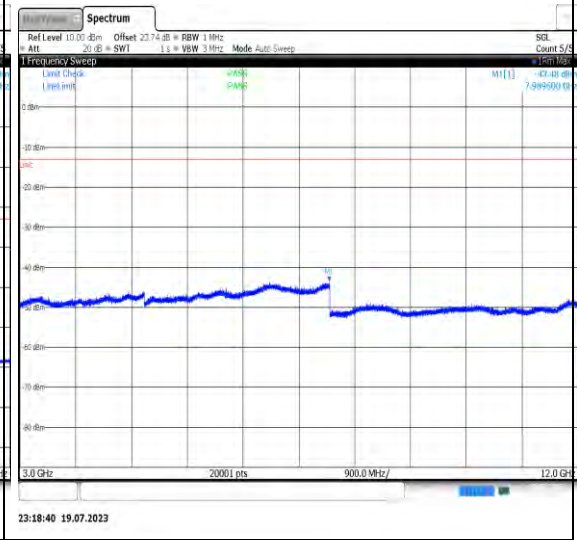
1-N71-PC3-15-10-H-3-N/A-DFT-PI2BPSK-
 Outer_Full-50@0-0.15-30-Ant1-1.95--86.47--
 23-PASS



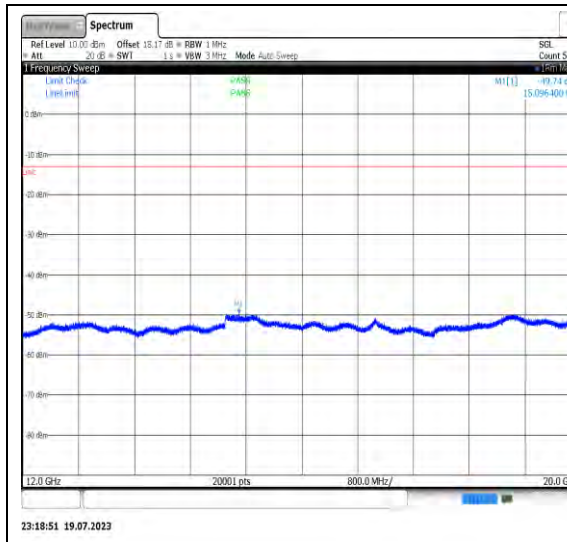
1-N71-PC3-15-10-H-3-N/A-DFT-PI2BPSK-
 Outer_Full-50@0-30-1000-Ant1-670.30--
 46.86--13-PASS



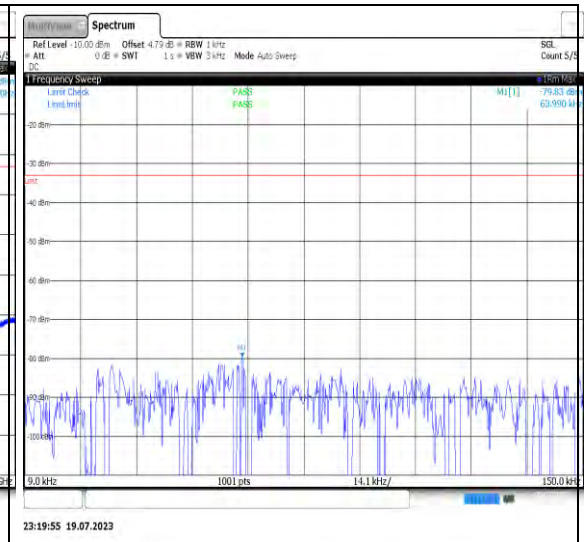
1-N71-PC3-15-10-H-3-N/A-DFT-PI2BPSK-
 Outer_Full-50@0-1000-3000-Ant1-1390.20--
 47.57--13-PASS



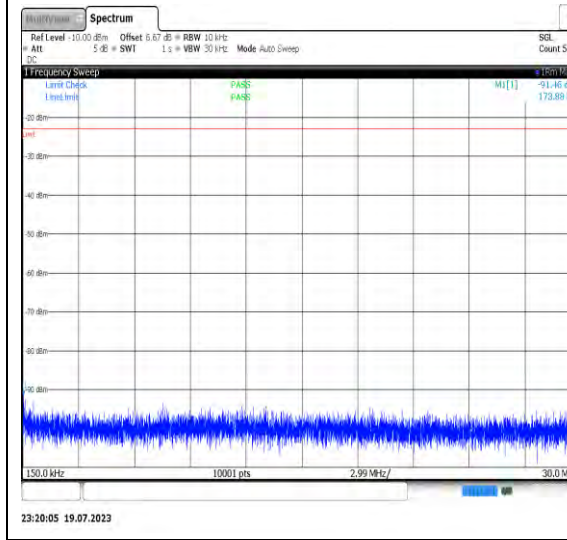
1-N71-PC3-15-10-H-3-N/A-DFT-PI2BPSK-
 Outer_Full-50@0-3000-12000-Ant1-7989.60-
 -43.48--13-PASS



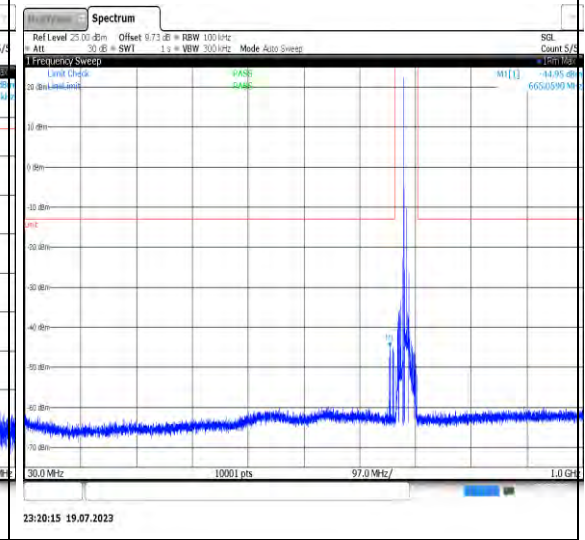
1-N71-PC3-15-10-H-3-N/A-DFT-PI2BPSK-Outer_Full-50@0-12000-20000-Ant1-15096.40--49.74--13-PASS



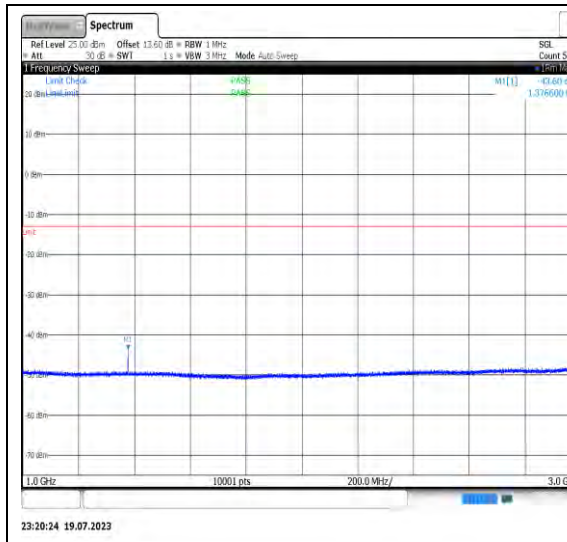
1-N71-PC3-15-10-H-4-N/A-DFT-QPSK-Edge_1RB_Left-1@0-0.009-0.15-Ant1-0.06--79.83--33-PASS



1-N71-PC3-15-10-H-4-N/A-DFT-QPSK-Edge_1RB_Left-1@0-0.15-30-Ant1-0.17--91.46--23-PASS

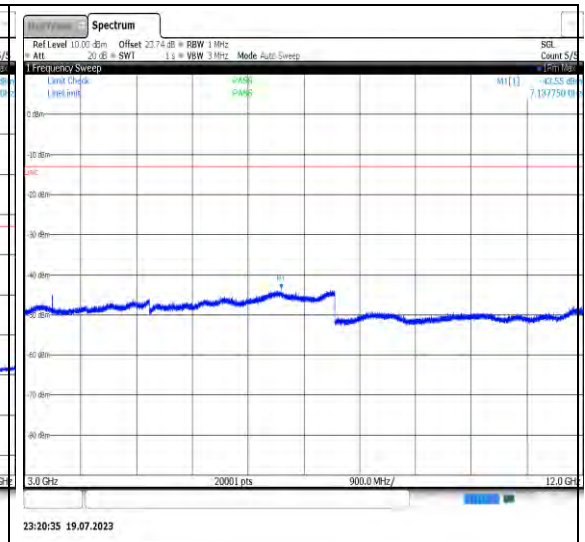


1-N71-PC3-15-10-H-4-N/A-DFT-QPSK-Edge_1RB_Left-1@0-30-1000-Ant1-665.06--44.95--13-PASS



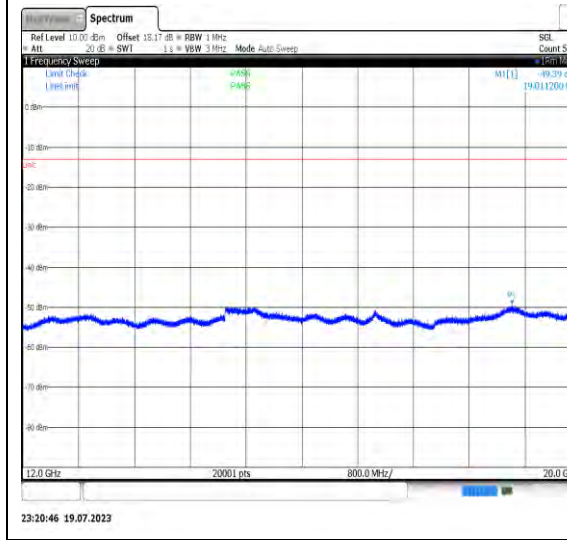
23:20:24 19.07.2023

1-N71-PC3-15-10-H-4-N/A-DFT-QPSK-Edge_1RB_Left-1@0-1000-3000-Ant1-1376.60--43.60--13-PASS



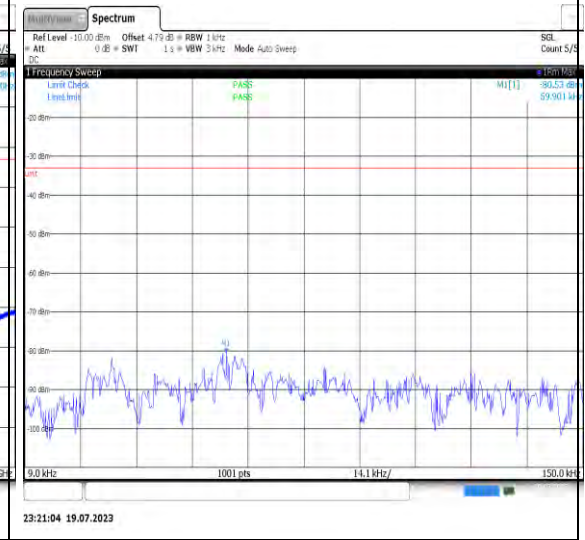
23:20:35 19.07.2023

1-N71-PC3-15-10-H-4-N/A-DFT-QPSK-Edge_1RB_Left-1@0-3000-12000-Ant1-7137.75--43.55--13-PASS



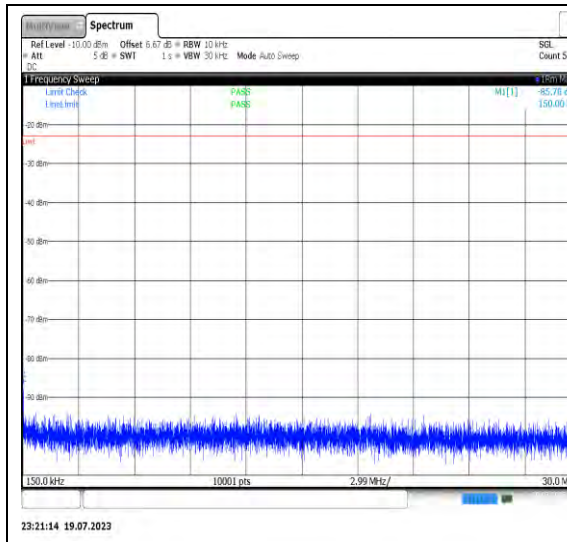
23:20:46 19.07.2023

1-N71-PC3-15-10-H-4-N/A-DFT-QPSK-Edge_1RB_Left-1@0-12000-20000-Ant1-19011.20--49.39--13-PASS

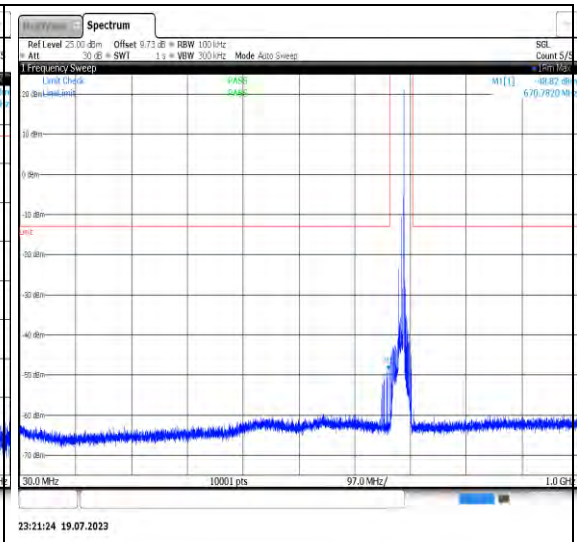


23:21:04 19.07.2023

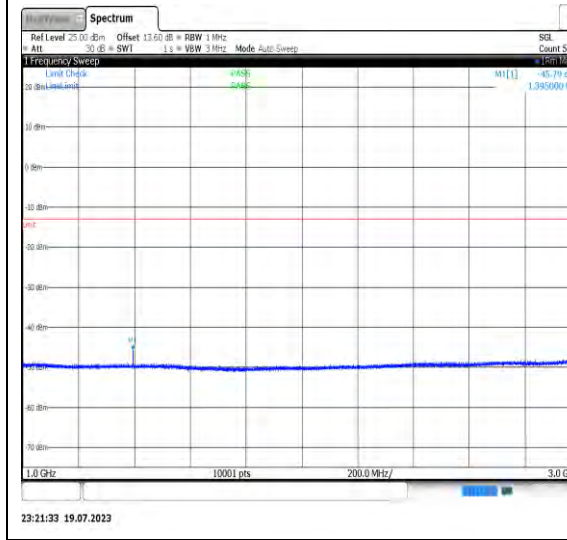
1-N71-PC3-15-10-H-5-N/A-DFT-QPSK-Edge_1RB_Right-1@51-0.009-0.15-Ant1-0.06--80.53--33-PASS



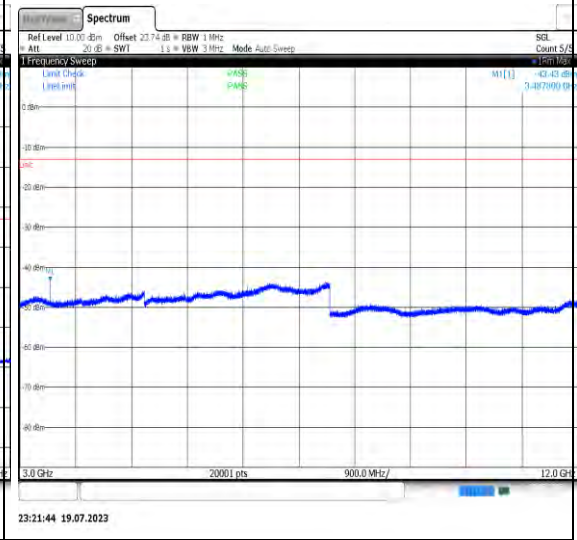
1-N71-PC3-15-10-H-5-N/A-DFT-QPSK-Edge_1RB_Right-1@51-0.15-30-Ant1-0.15--85.78--23-PASS



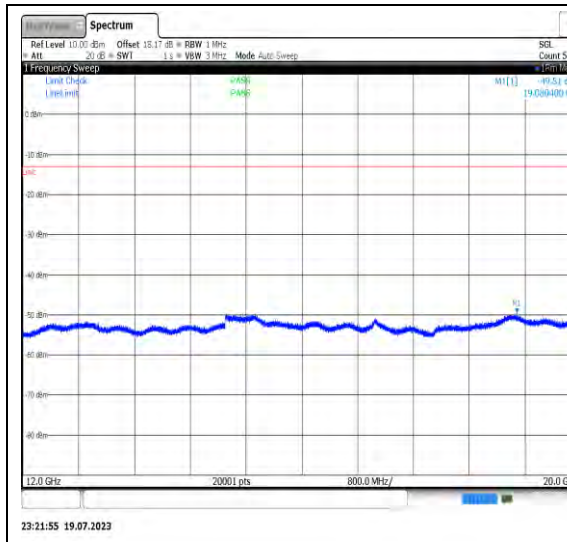
1-N71-PC3-15-10-H-5-N/A-DFT-QPSK-Edge_1RB_Right-1@51-30-1000-Ant1-670.78--48.82--13-PASS



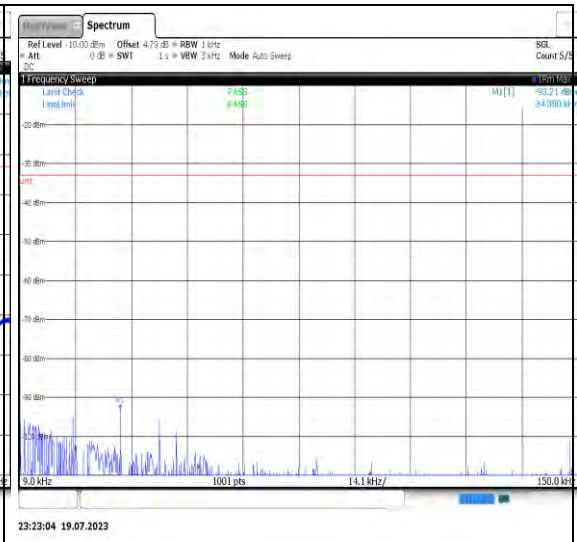
1-N71-PC3-15-10-H-5-N/A-DFT-QPSK-Edge_1RB_Right-1@51-1000-3000-Ant1-1395.00--45.79--13-PASS



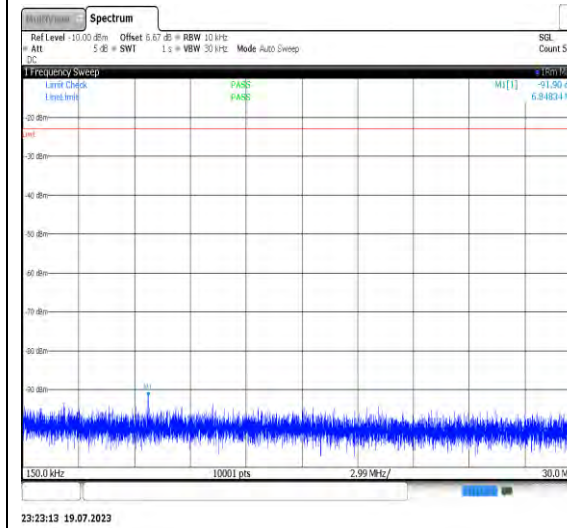
1-N71-PC3-15-10-H-5-N/A-DFT-QPSK-Edge_1RB_Right-1@51-3000-12000-Ant1-3487.80--43.43--13-PASS



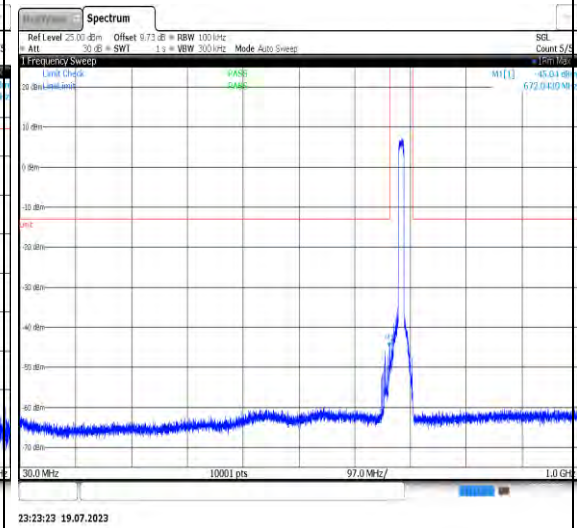
1-N71-PC3-15-10-H-5-N/A-DFT-QPSK-Edge_1RB_Right-1@51-12000-20000-Ant1-19080.40--49.51--13-PASS



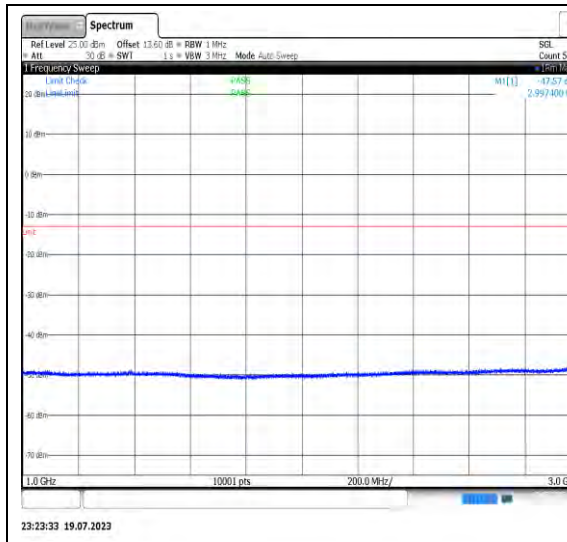
1-N71-PC3-15-10-H-6-N/A-DFT-QPSK-Outer_Full-50@0-0.009-0.15-Ant1-0.03--93.21--33-PASS



1-N71-PC3-15-10-H-6-N/A-DFT-QPSK-Outer_Full-50@0-0.15-30-Ant1-6.85--91.90--23-PASS

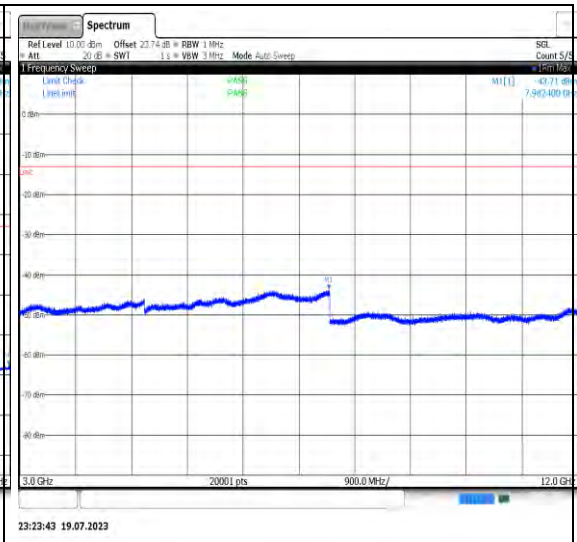


1-N71-PC3-15-10-H-6-N/A-DFT-QPSK-Outer_Full-50@0-30-1000-Ant1-672.04--45.04--13-PASS



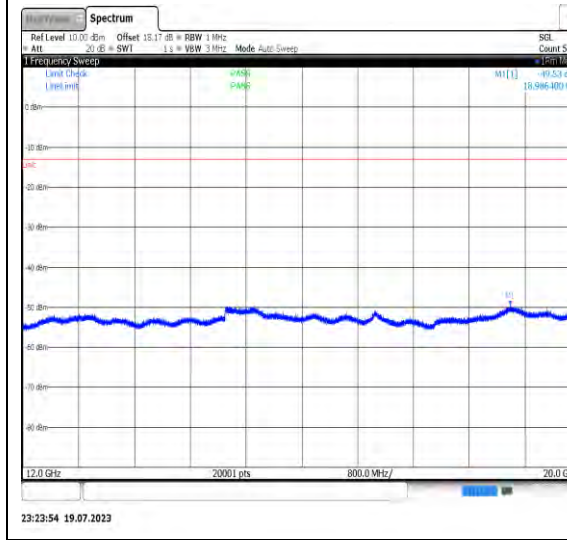
23:23:33 19.07.2023

1-N71-PC3-15-10-H-6-N/A-DFT-QPSK-Outer_Full-50@0-1000-3000-Ant1-2997.40--47.57--13-PASS



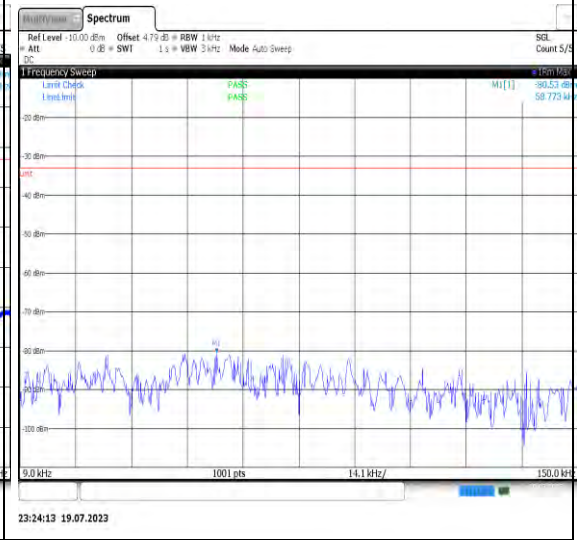
23:23:43 19.07.2023

1-N71-PC3-15-10-H-6-N/A-DFT-QPSK-Outer_Full-50@0-3000-12000-Ant1-7982.40--43.71--13-PASS



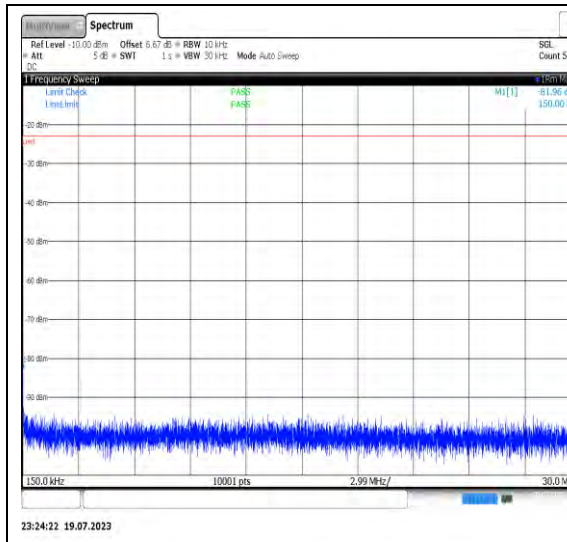
23:23:54 19.07.2023

1-N71-PC3-15-10-H-6-N/A-DFT-QPSK-Outer_Full-50@0-12000-20000-Ant1-18986.40--49.53--13-PASS



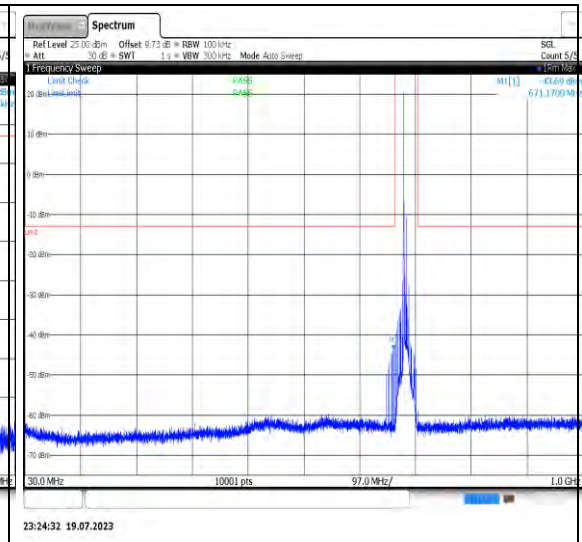
23:24:13 19.07.2023

1-N71-PC3-15-10-H-7-N/A-DFT-16QAM-Edge_1RB_Left-1@0-0.009-0.15-Ant1-0.06--80.53--33-PASS



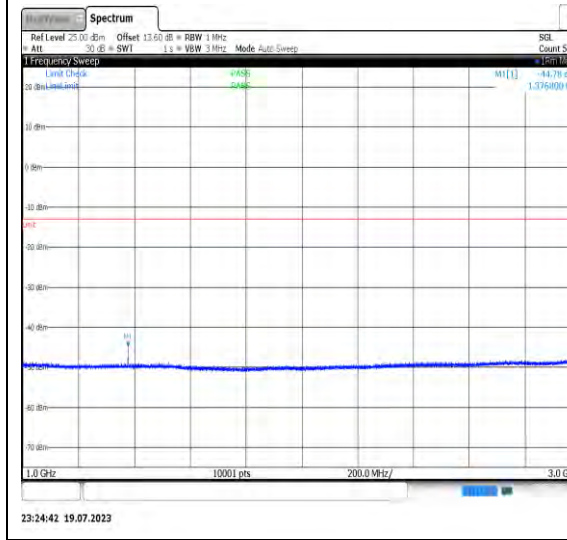
23:24:22 19.07.2023

1-N71-PC3-15-10-H-7-N/A-DFT-16QAM-Edge_1RB_Left-1@0-0.15-30-Ant1-0.15--81.96--23-PASS



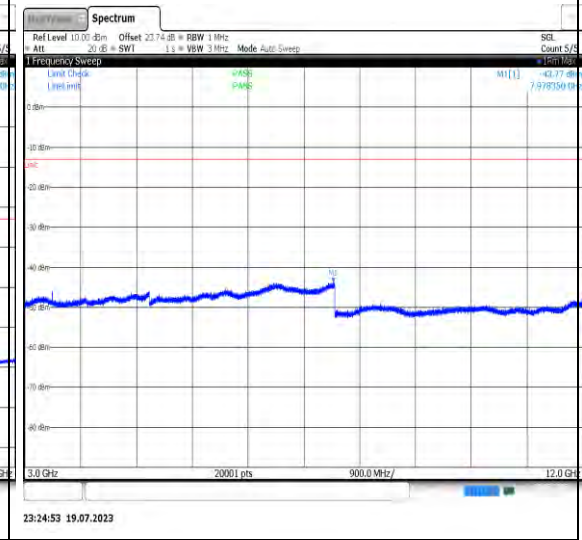
23:24:32 19.07.2023

1-N71-PC3-15-10-H-7-N/A-DFT-16QAM-Edge_1RB_Left-1@0-30-1000-Ant1-671.17--43.69--13-PASS



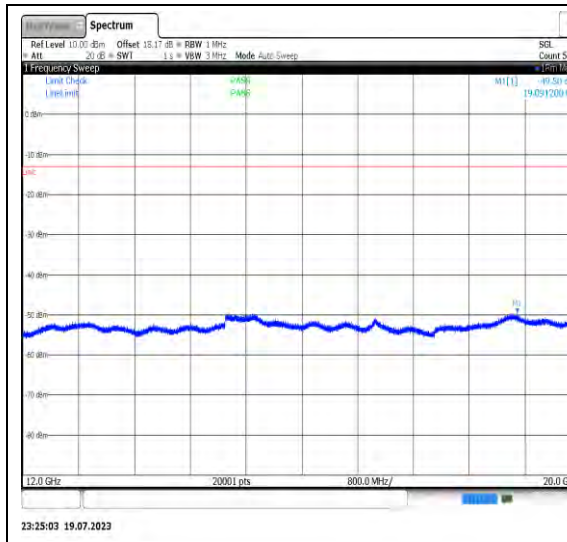
23:24:42 19.07.2023

1-N71-PC3-15-10-H-7-N/A-DFT-16QAM-Edge_1RB_Left-1@0-1000-3000-Ant1-1376.80--44.78--13-PASS



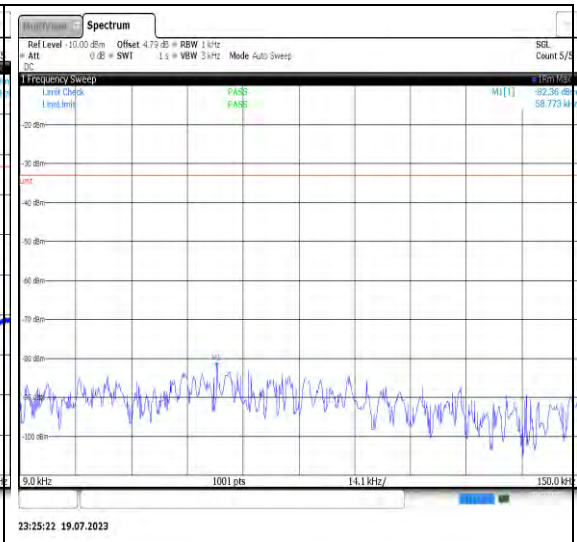
23:24:53 19.07.2023

1-N71-PC3-15-10-H-7-N/A-DFT-16QAM-Edge_1RB_Left-1@0-3000-12000-Ant1-7978.35--43.77--13-PASS



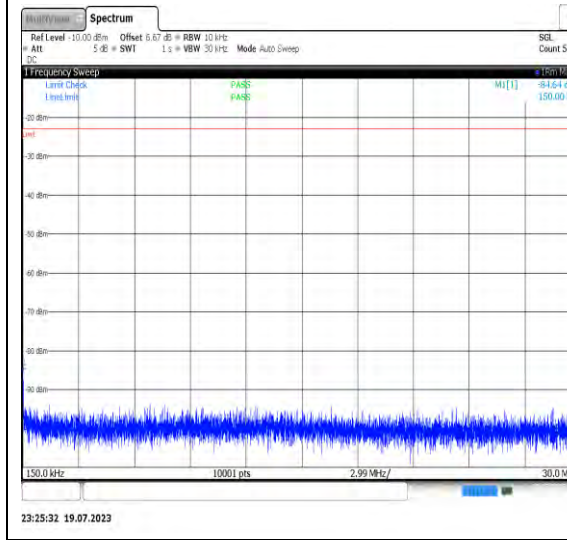
23:25:03 19.07.2023

1-N71-PC3-15-10-H-7-N/A-DFT-16QAM-Edge_1RB_Left-1@0-12000-20000-Ant1-19091.20--49.50--13-PASS



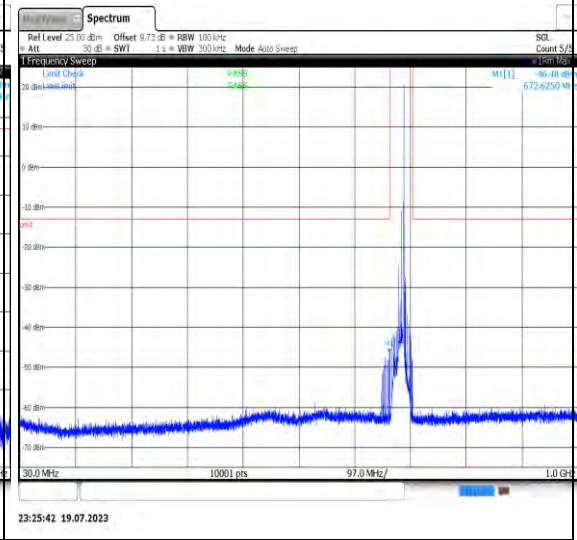
23:25:22 19.07.2023

1-N71-PC3-15-10-H-8-N/A-DFT-16QAM-Edge_1RB_Right-1@51-0.009-0.15-Ant1-0.06--82.36--33-PASS



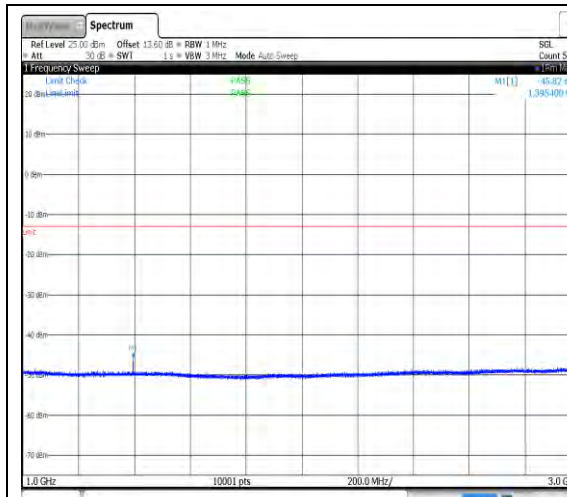
23:25:32 19.07.2023

1-N71-PC3-15-10-H-8-N/A-DFT-16QAM-Edge_1RB_Right-1@51-0.15-30-Ant1-0.15--84.64--23-PASS



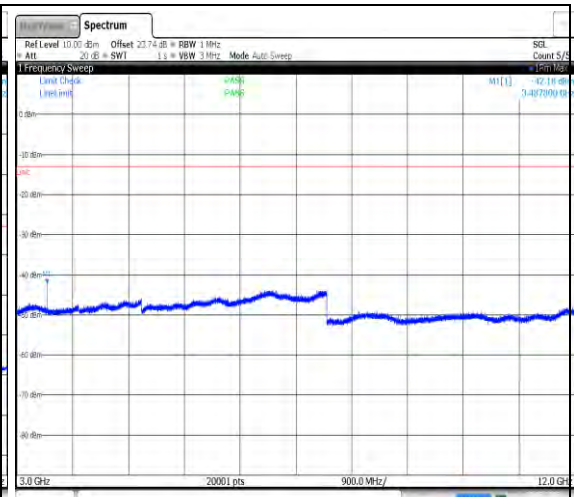
23:25:42 19.07.2023

1-N71-PC3-15-10-H-8-N/A-DFT-16QAM-Edge_1RB_Right-1@51-30-1000-Ant1-672.63--46.48--13-PASS



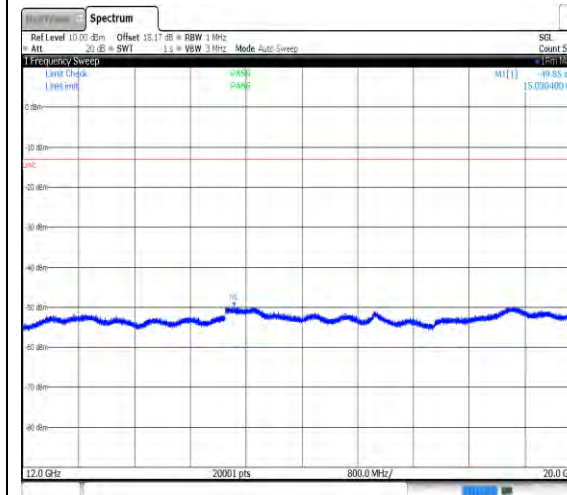
23:25:51 19.07.2023

1-N71-PC3-15-10-H-8-N/A-DFT-16QAM-Edge_1RB_Right-1@51-1000-3000-Ant1-1395.40--45.82--13-PASS



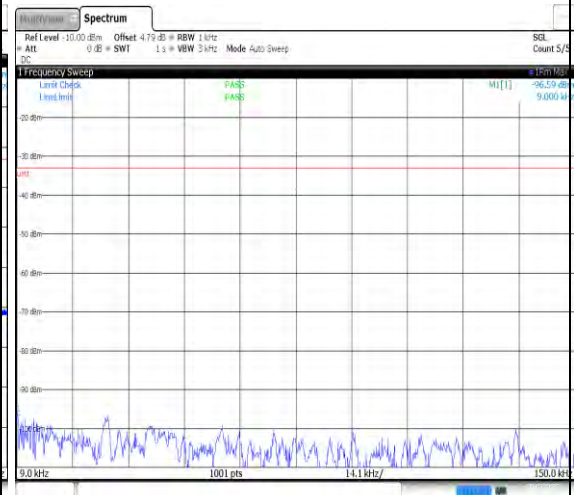
23:26:02 19.07.2023

1-N71-PC3-15-10-H-8-N/A-DFT-16QAM-Edge_1RB_Right-1@51-3000-12000-Ant1-3487.80--42.18--13-PASS



23:26:13 19.07.2023

1-N71-PC3-15-10-H-8-N/A-DFT-16QAM-Edge_1RB_Right-1@51-12000-20000-Ant1-15030.40--49.85--13-PASS



23:26:31 19.07.2023

1-N71-PC3-15-10-H-9-N/A-DFT-16QAM-Outer_Full-50@0-0.009-0.15-Ant1-0.01--96.59--33-PASS