

Fig.43

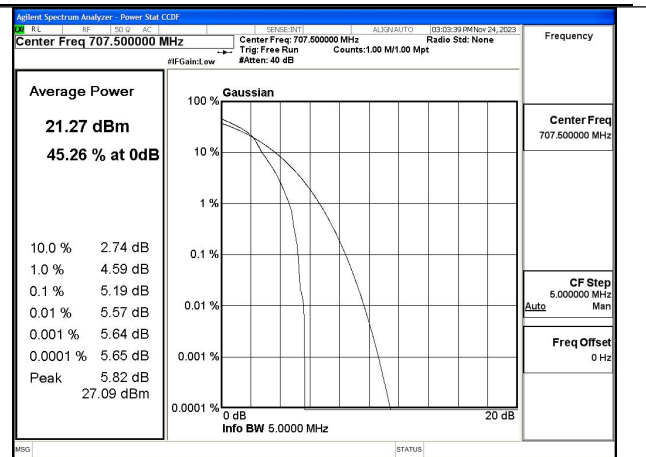


Fig.44

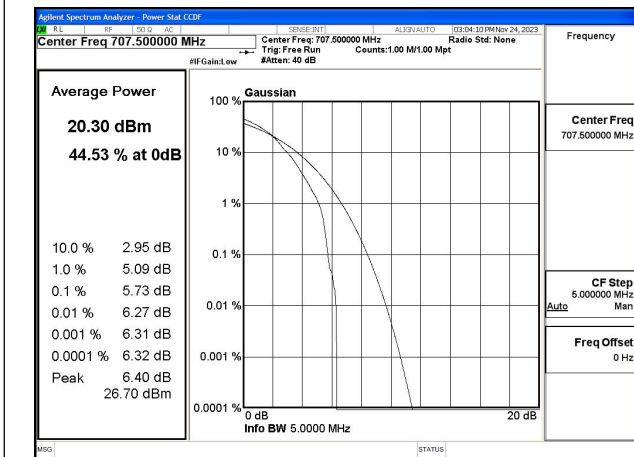


Fig.45

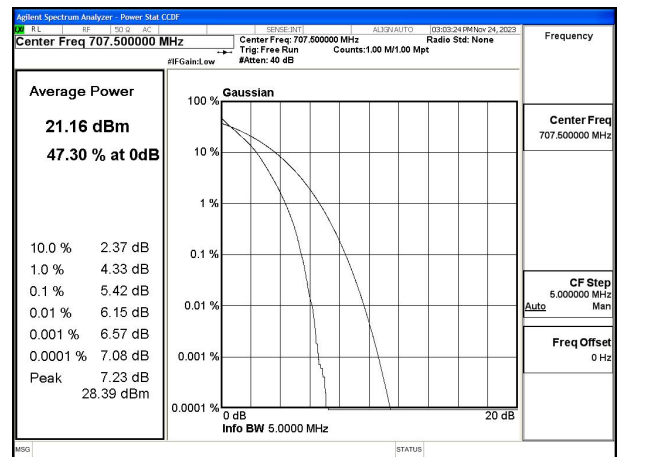


Fig.46

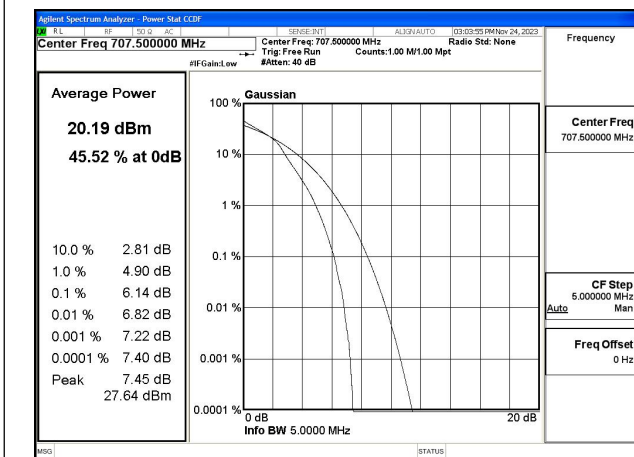


Fig.47

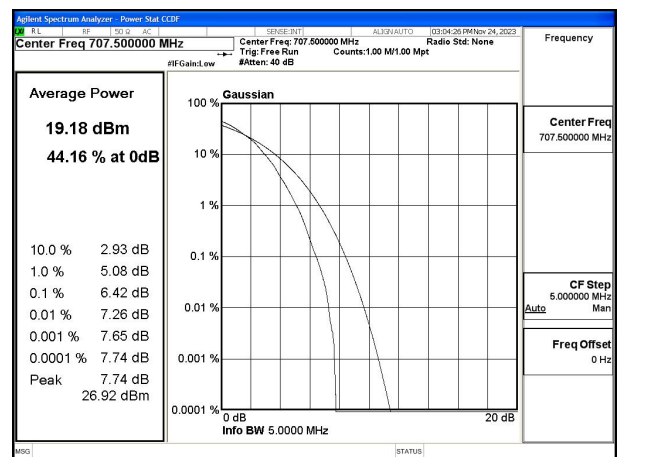


Fig.48

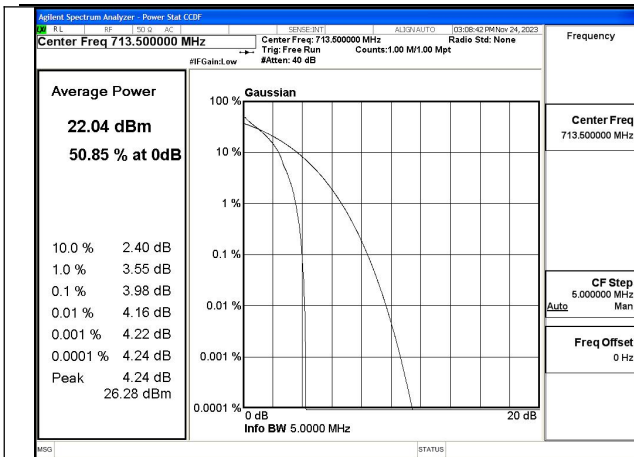


Fig.49

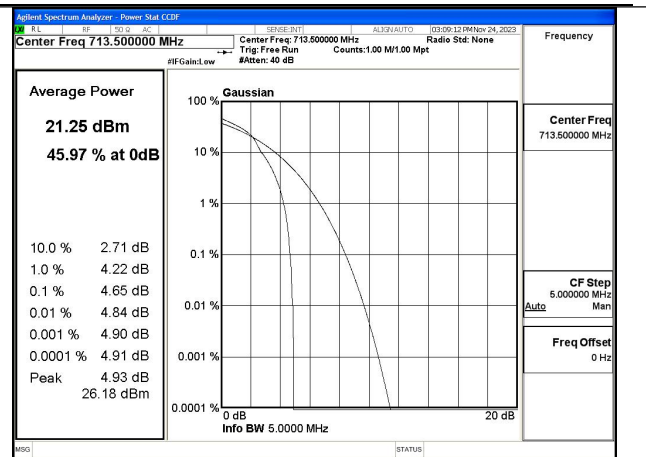


Fig.50

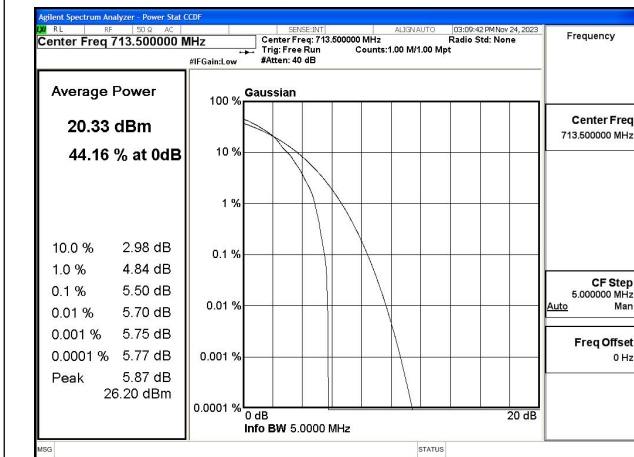


Fig.51

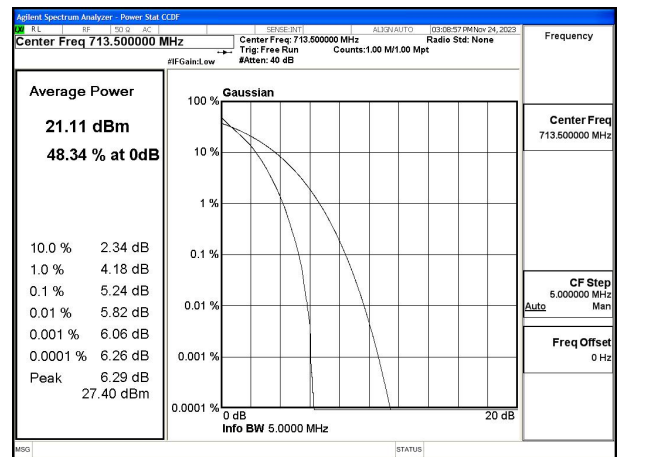


Fig.52

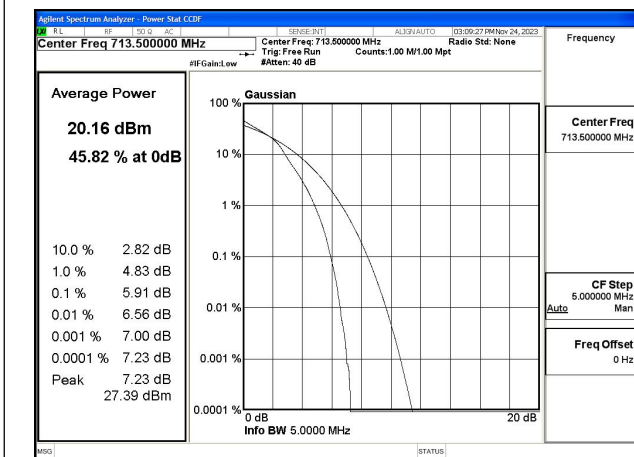


Fig.53

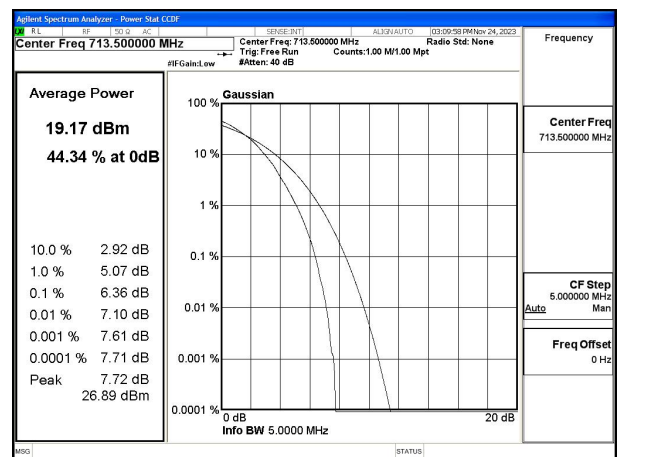


Fig.54

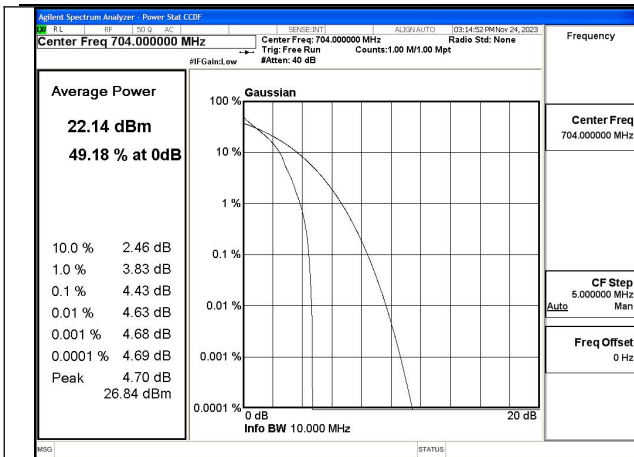


Fig.55

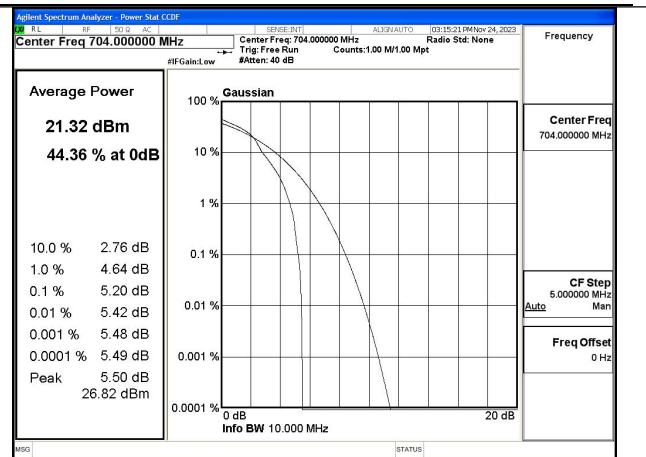


Fig.56

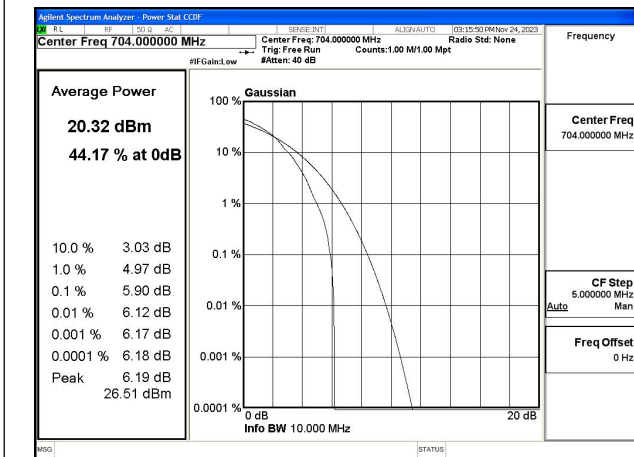


Fig.57

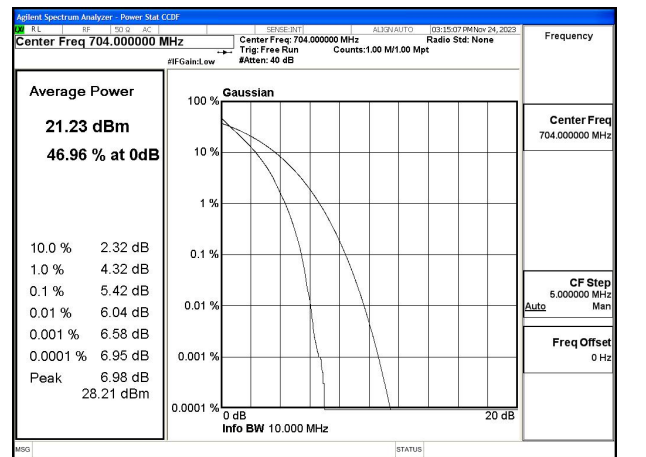


Fig.58

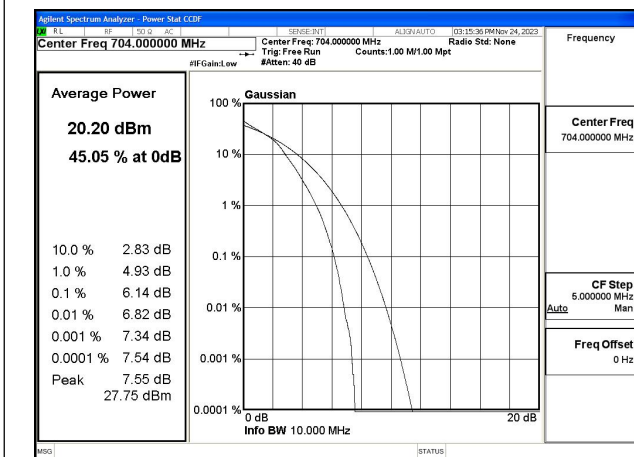


Fig.59

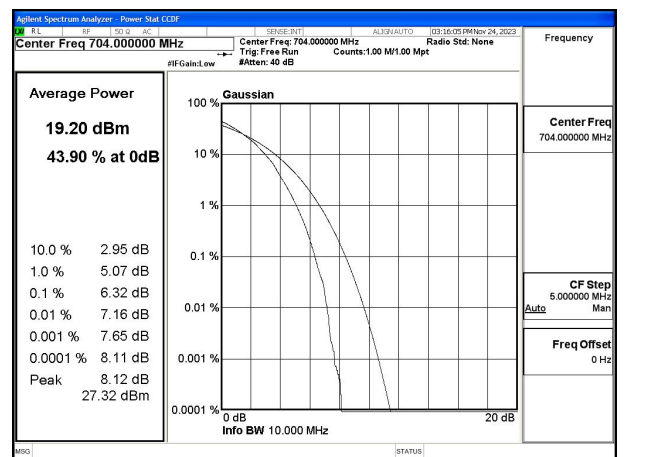


Fig.60

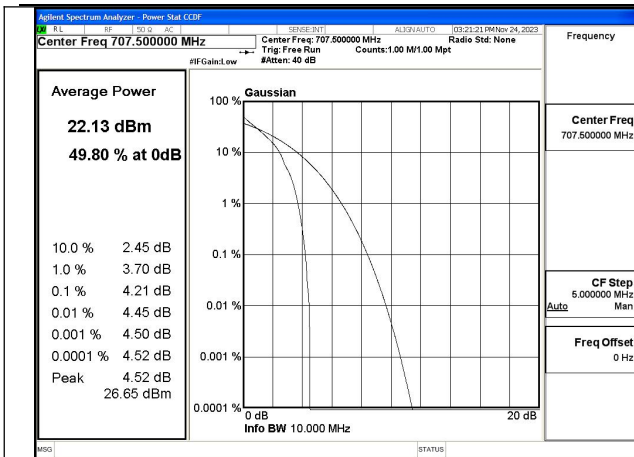


Fig.61

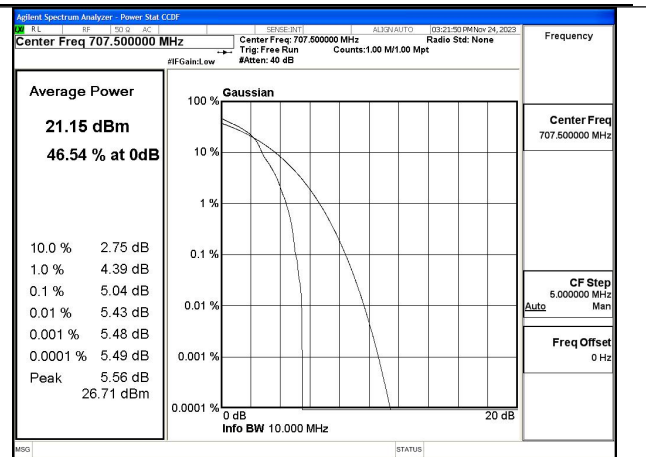


Fig.62

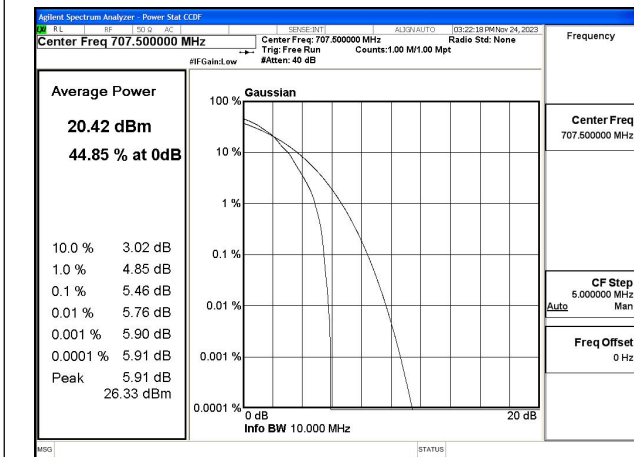


Fig.63

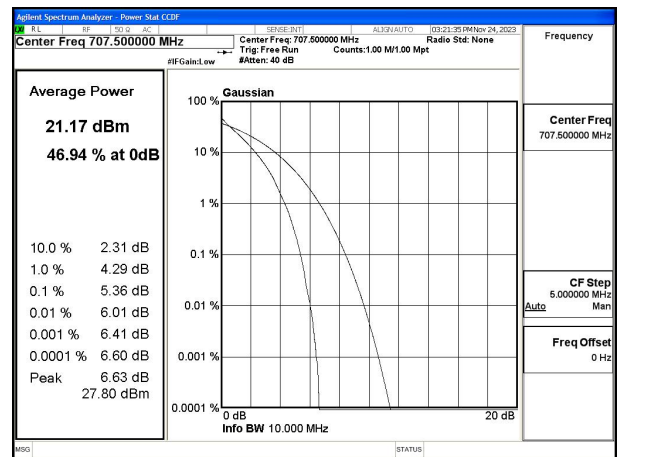


Fig.64

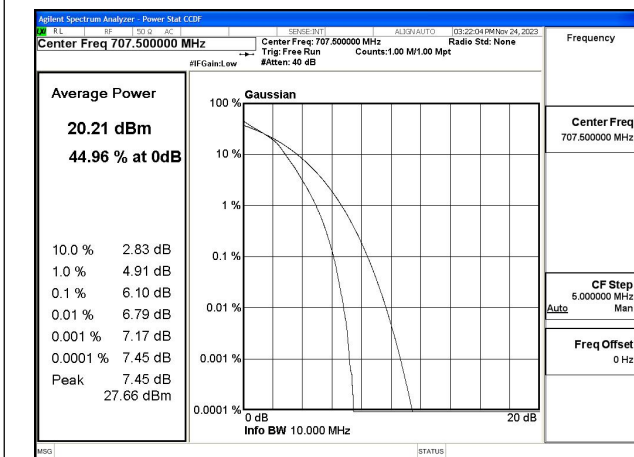


Fig.65

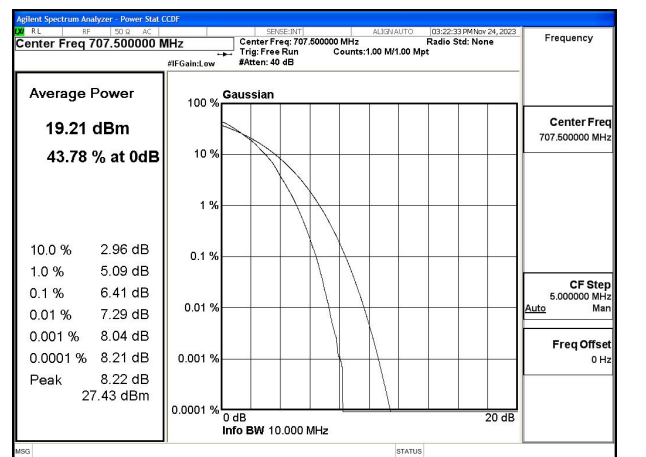


Fig.66

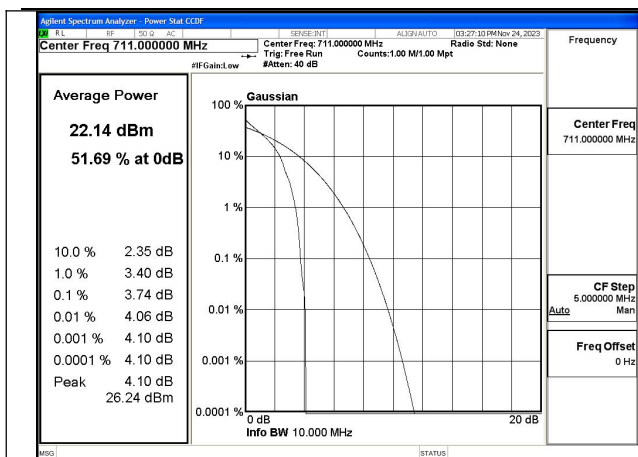


Fig.67

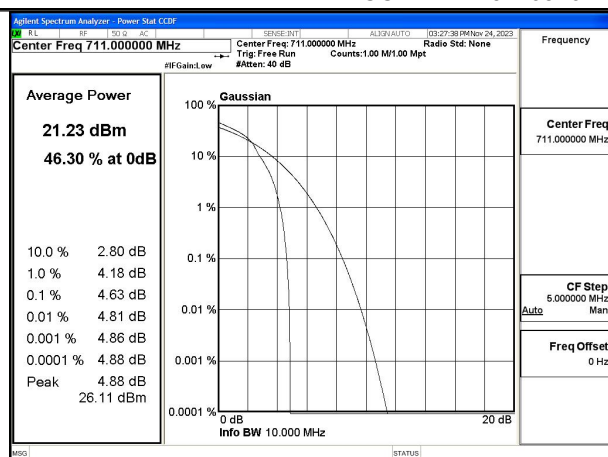


Fig.68

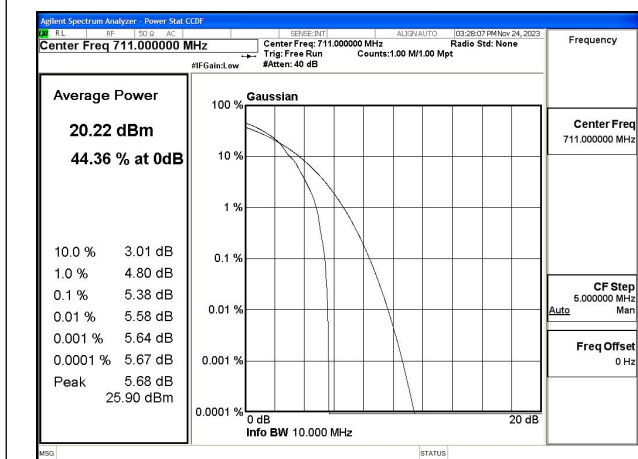


Fig.69

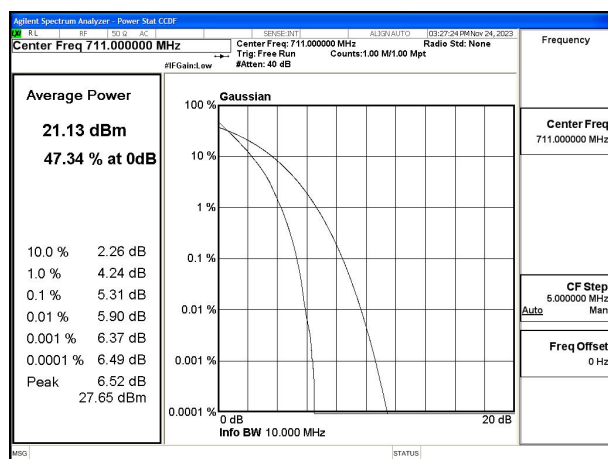


Fig.70

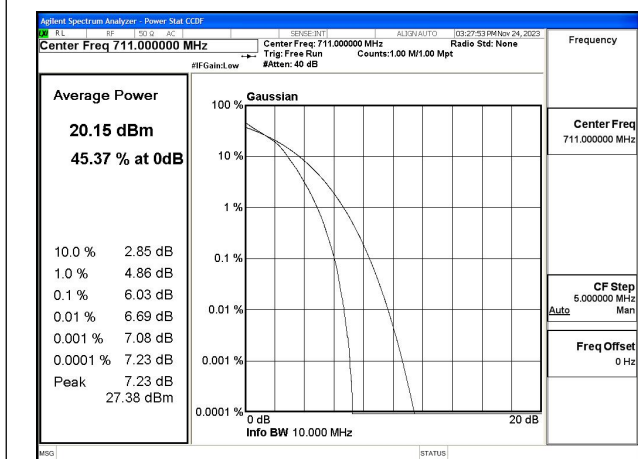


Fig.71

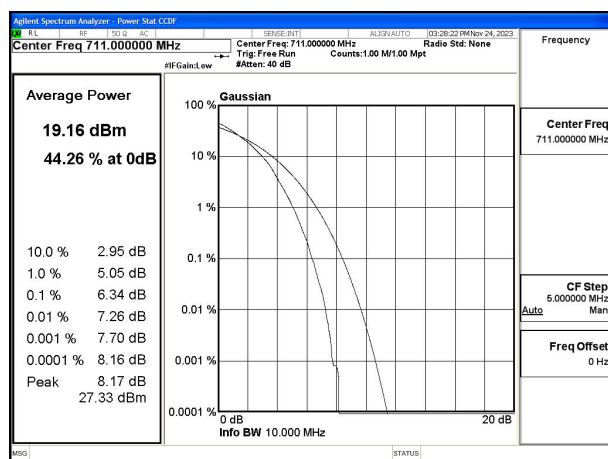


Fig.72

**5 Spurious Emissions at antenna terminal**

Band	Carrier frequency (MHz)	Channel	BW	RB Size	RB Offset	Conducted Spurious Plot
						QPSK
12	704	23060	10	1	0	Fig.1
12	707.5	23095	10	1	0	Fig.2
12	711	23130	10	1	0	Fig.3

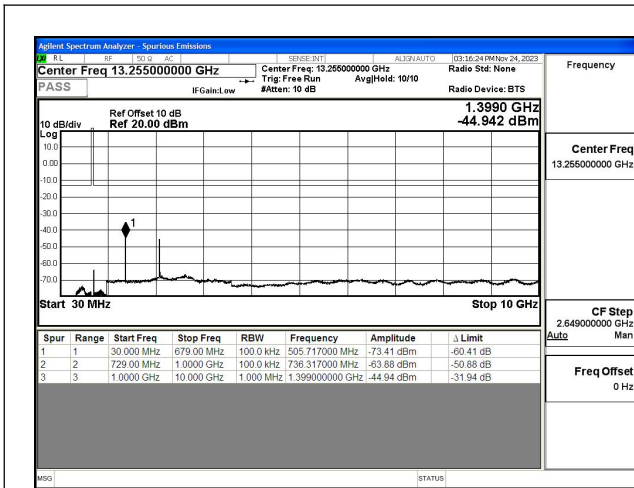


Fig.1

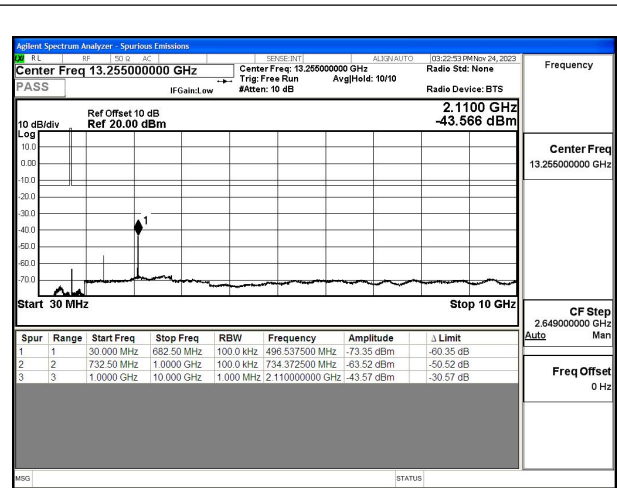


Fig.2

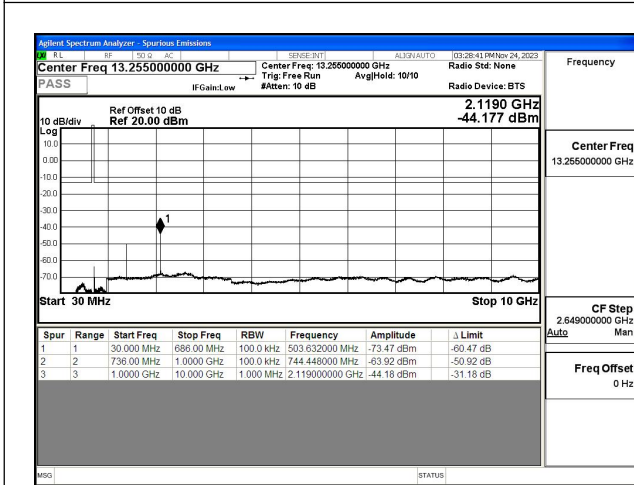


Fig.3

## 6 Band Edges Compliance

Band	Mode	Carrier frequency (MHz)	Channel	BW	RB Size	RB Offset	Band Edges Plot
12	QPSK	699.7	23017	1.4	1	0	Fig.1
12	QPSK	699.7	23017	1.4	6	0	Fig.2
12	QPSK	715.3	23173	1.4	1	5	Fig.3
12	QPSK	715.3	23173	1.4	6	0	Fig.4
12	QPSK	700.5	23025	3	1	0	Fig.5
12	QPSK	700.5	23025	3	15	0	Fig.6
12	QPSK	714.5	23165	3	1	14	Fig.7
12	QPSK	714.5	23165	3	15	0	Fig.8
12	QPSK	701.5	23035	5	1	0	Fig.9
12	QPSK	701.5	23035	5	25	0	Fig.10
12	QPSK	713.5	23155	5	1	24	Fig.11
12	QPSK	713.5	23155	5	25	0	Fig.12
12	QPSK	704	23060	10	1	0	Fig.13
12	QPSK	704	23060	10	50	0	Fig.14
12	QPSK	711	23130	10	1	49	Fig.15
12	QPSK	711	23130	10	50	0	Fig.16

Test Mode: QPSK

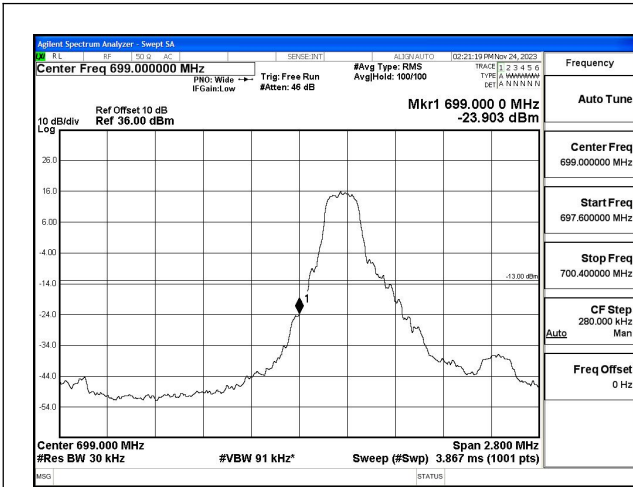


Fig.1

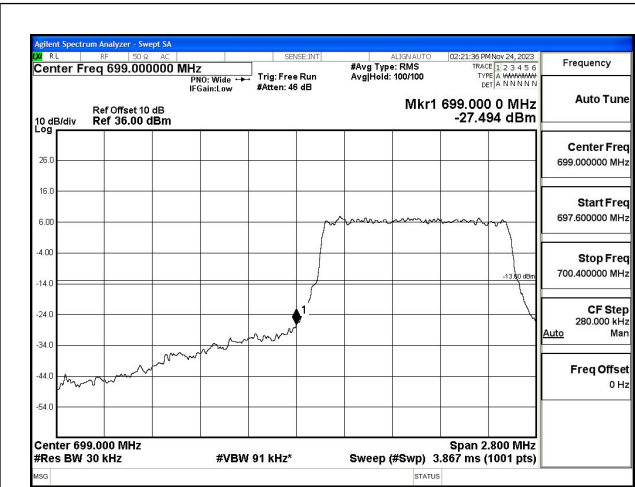


Fig.2

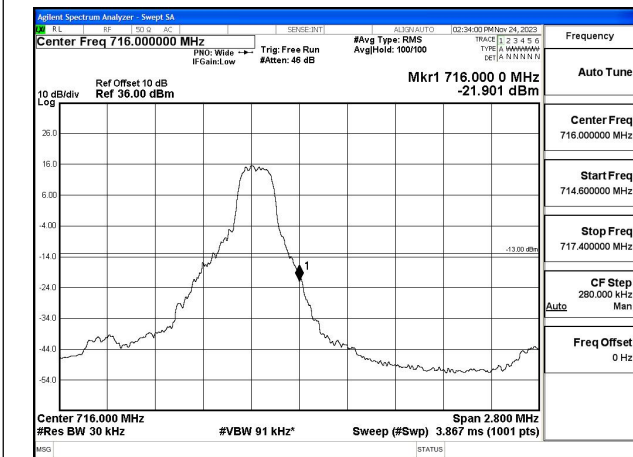


Fig.3

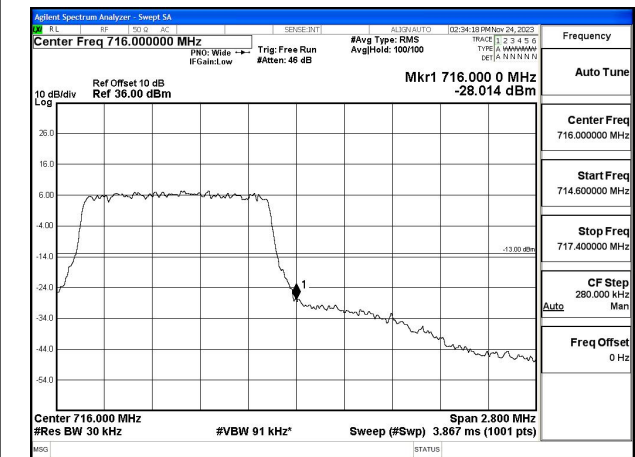


Fig.4

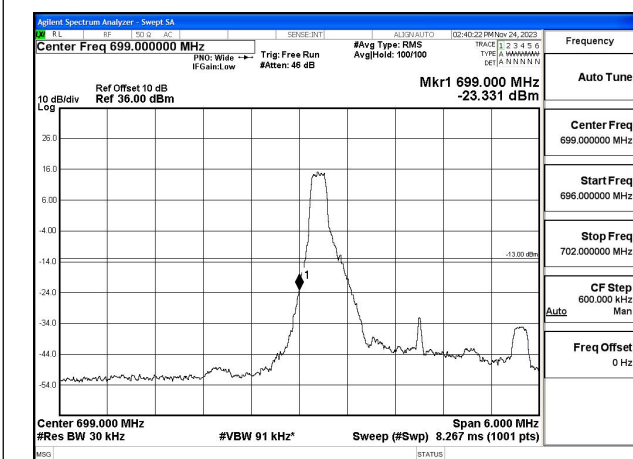


Fig.5

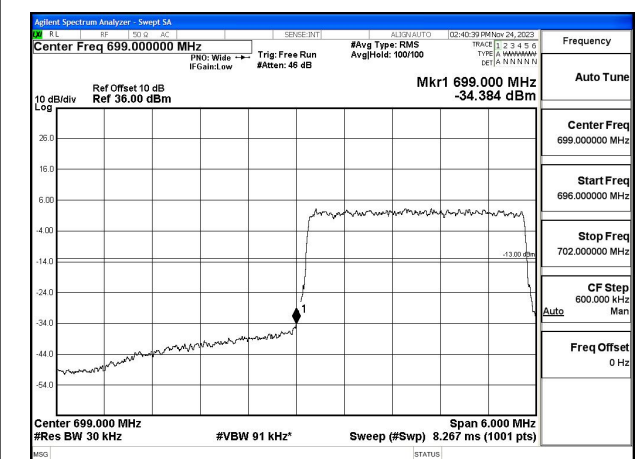


Fig.6