

			AV	5150.000	-45.42	≤-41.20	PASS
			Peak	4500.000	-43.42	≤-21.20	PASS
			Peak	5146.232	-33.82	≤-21.20	PASS
			Peak	5150.000	-33.07	≤-21.20	PASS
total	Low	5190	AV	4500.000	-51.71	≤-41.20	PASS
			AV	5149.275	-44.84	≤-41.20	PASS
			AV	5150.000	-44.47	≤-41.20	PASS
			Peak	4500.000	-40.76	≤-21.20	PASS
			Peak	5146.232	-32.67	≤-21.20	PASS
			Peak	5150.000	-32.45	≤-21.20	PASS
Ant1	High	5230	AV	5350.000	-53.14	≤-41.20	PASS
			AV	5449.449	-51.02	≤-41.20	PASS
			AV	5460.000	-52.54	≤-41.20	PASS
			Peak	5350.000	-45.21	≤-21.20	PASS
			Peak	5449.072	-40.86	≤-21.20	PASS
			Peak	5460.000	-43.71	≤-21.20	PASS
Ant2	High	5230	AV	5350.000	-53.53	≤-41.20	PASS
			AV	5447.565	-50.67	≤-41.20	PASS
			AV	5460.000	-52.58	≤-41.20	PASS
			Peak	5350.000	-43.61	≤-21.20	PASS
			Peak	5378.986	-39.7	≤-21.20	PASS
			Peak	5460.000	-41.95	≤-21.20	PASS
total	High	5230	AV	5350.000	-50.32	≤-41.20	PASS
			AV	5447.565	-47.83	≤-41.20	PASS
			AV	5460.000	-49.55	≤-41.20	PASS
			Peak	5350.000	-41.33	≤-21.20	PASS
			Peak	5378.986	-37.23	≤-21.20	PASS
			Peak	5460.000	-39.73	≤-21.20	PASS
Ant1	High	5310	AV	5350.000	-49.2	≤-41.20	PASS
			AV	5350.087	-49.05	≤-41.20	PASS
			AV	5460.000	-52.9	≤-41.20	PASS
			Peak	5350.000	-33.04	≤-21.20	PASS
			Peak	5350.551	-31.2	≤-21.20	PASS
			Peak	5460.000	-42.51	≤-21.20	PASS
Ant2	High	5310	AV	5350.000	-48.05	≤-41.20	PASS
			AV	5350.783	-47.5	≤-41.20	PASS
			AV	5460.000	-52.75	≤-41.20	PASS
			Peak	5350.000	-36.84	≤-21.20	PASS
			Peak	5357.275	-30.06	≤-21.20	PASS
			Peak	5460.000	-41.61	≤-21.20	PASS
total	High	5310	AV	5350.000	-45.58	≤-41.20	PASS
			AV	5350.783	-45.20	≤-41.20	PASS
			AV	5460.000	-49.81	≤-41.20	PASS
			Peak	5350.000	-31.53	≤-21.20	PASS
			Peak	5357.275	-27.58	≤-21.20	PASS
			Peak	5460.000	-39.03	≤-21.20	PASS

	Ant1	Low	5510	AV	5460.000	-45.97	≤-41.20	PASS
				AV	5467.754	-45.17	≤-41.20	PASS
				AV	5470.000	-45.38	≤-41.20	PASS
				Peak	5460.000	-35.28	≤-21.20	PASS
				Peak	5468.261	-30.48	≤-21.20	PASS
				Peak	5470.000	-33.36	≤-21.20	PASS
	Ant2	Low	5510	AV	5460.000	-48.97	≤-41.20	PASS
				AV	5468.870	-46.57	≤-41.20	PASS
				AV	5470.000	-47.07	≤-41.20	PASS
				Peak	5460.000	-35.36	≤-21.20	PASS
				Peak	5467.855	-33.23	≤-21.20	PASS
				Peak	5470.000	-33.7	≤-21.20	PASS
	total	Low	5510	AV	5460.000	-44.21	≤-41.20	PASS
				AV	5468.870	-42.80	≤-41.20	PASS
				AV	5470.000	-43.13	≤-41.20	PASS
				Peak	5460.000	-32.31	≤-21.20	PASS
				Peak	5467.855	-28.63	≤-21.20	PASS
				Peak	5470.000	-30.52	≤-21.20	PASS
Ant1	High	5670	AV	5725.000	-51.4	≤-41.20	PASS	
			AV	5726.087	-50.65	≤-41.20	PASS	
			AV	5735.000	-51.55	≤-41.20	PASS	
			Peak	5725.000	-42.3	≤-21.20	PASS	
			Peak	5728.696	-33.52	≤-21.20	PASS	
			Peak	5735.000	-42.31	≤-21.20	PASS	
Ant2	High	5670	AV	5725.000	-50.07	≤-41.20	PASS	
			AV	5726.087	-49.09	≤-41.20	PASS	
			AV	5735.000	-51.21	≤-41.20	PASS	
			Peak	5725.000	-33.93	≤-21.20	PASS	
			Peak	5726.377	-28.86	≤-21.20	PASS	
			Peak	5735.000	-36.14	≤-21.20	PASS	
total	High	5670	AV	5725.000	-47.67	≤-41.20	PASS	
			AV	5726.087	-46.79	≤-41.20	PASS	
			AV	5735.000	-48.37	≤-41.20	PASS	
			Peak	5725.000	-33.34	≤-21.20	PASS	
			Peak	5726.377	-27.58	≤-21.20	PASS	
			Peak	5735.000	-35.20	≤-21.20	PASS	
Ant1	Low	5755	Peak	5650.000	-42.98	≤-27.00	PASS	
			Peak	5700.000	-38.45	≤10.00	PASS	
			Peak	5720.000	-36.95	≤15.60	PASS	
			Peak	5725.000	-36.84	≤27.00	PASS	
Ant2	Low	5755	Peak	5650.000	-43.23	≤-27.00	PASS	
			Peak	5700.000	-41.78	≤10.00	PASS	
			Peak	5720.000	-22.58	≤15.60	PASS	
			Peak	5725.000	-23.85	≤27.00	PASS	
total	Low	5755	Peak	5650.000	-40.09	≤-27.00	PASS	
			Peak	5700.000	-36.79	≤-27.00	PASS	

11AX80MI MO	Ant1	High	5795	Peak	5720.000	-27.42	≤-27.00	PASS	
				Peak	5725.000	-27.64	≤-27.00	PASS	
				Peak	5850.000	-42.3	≤15.60	PASS	
				Peak	5855.000	-42.22	≤27.00	PASS	
				Peak	5875.000	-41.94	≤15.60	PASS	
				Peak	5925.000	-43.52	≤10.00	PASS	
	Ant2	High	5795	Peak	5850.000	-40.52	≤15.60	PASS	
				Peak	5855.000	-40.94	≤27.00	PASS	
				Peak	5875.000	-42.3	≤15.60	PASS	
				Peak	5925.000	-42.66	≤10.00	PASS	
	total	High	5795	Peak	5850.000	-38.31	≤-27.00	PASS	
				Peak	5855.000	-38.52	≤-27.00	PASS	
				Peak	5875.000	-39.11	≤-27.00	PASS	
				Peak	5925.000	-40.06	≤-27.00	PASS	
	11AX80MI MO	Ant1	Low	5210	AV	4500.000	-54.36	≤-41.20	PASS
					AV	5134.783	-50.45	≤-41.20	PASS
AV					5150.000	-52.01	≤-41.20	PASS	
Peak					4500.000	-44.36	≤-21.20	PASS	
Peak					4971.739	-39.25	≤-21.20	PASS	
Peak					5150.000	-41.68	≤-21.20	PASS	
Ant2		Low	5210	AV	4500.000	-54.53	≤-41.20	PASS	
				AV	5147.826	-43.17	≤-41.20	PASS	
				AV	5150.000	-44.15	≤-41.20	PASS	
				Peak	4500.000	-44.3	≤-21.20	PASS	
				Peak	5147.826	-32.38	≤-21.20	PASS	
				Peak	5150.000	-34.12	≤-21.20	PASS	
total		Low	5210	AV	4500.000	-51.43	≤-41.20	PASS	
				AV	5147.826	-42.43	≤-41.20	PASS	
				AV	5150.000	-43.49	≤-41.20	PASS	
				Peak	4500.000	-41.32	≤-21.20	PASS	
				Peak	5147.826	-31.57	≤-21.20	PASS	
				Peak	5150.000	-33.42	≤-21.20	PASS	
Ant1	High	5210	AV	5350.000	-52.46	≤-41.20	PASS		
			AV	5446.609	-50.65	≤-41.20	PASS		
			AV	5460.000	-51.59	≤-41.20	PASS		
			Peak	5350.000	-44.56	≤-21.20	PASS		
			Peak	5426.319	-39.93	≤-21.20	PASS		
			Peak	5460.000	-44.09	≤-21.20	PASS		
Ant2	High	5210	AV	5350.000	-52.21	≤-41.20	PASS		
			AV	5450.667	-50.59	≤-41.20	PASS		
			AV	5460.000	-52.5	≤-41.20	PASS		
			Peak	5350.000	-44.29	≤-21.20	PASS		
			Peak	5447.014	-40.84	≤-21.20	PASS		
			Peak	5460.000	-43.58	≤-21.20	PASS		
total	High	5210	AV	5350.000	-49.32	≤-41.20	PASS		
			AV	5450.667	-47.61	≤-41.20	PASS		

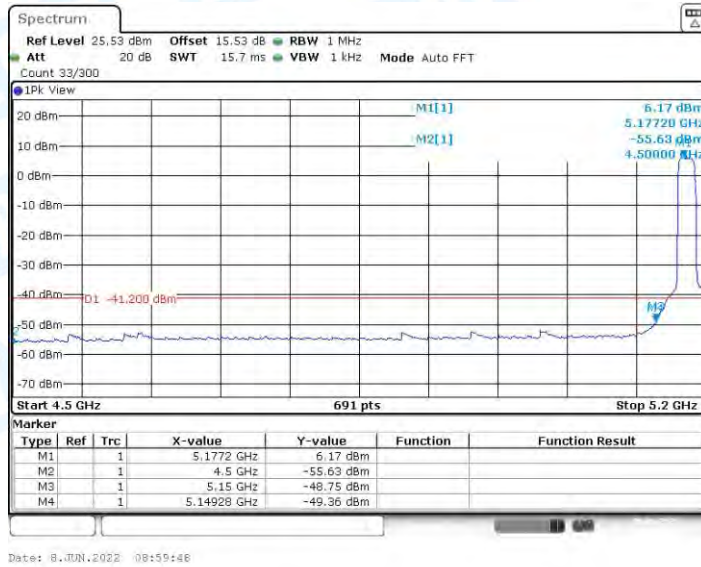
			AV	5460.000	-49.01	≤-41.20	PASS
			Peak	5350.000	-41.41	≤-21.20	PASS
			Peak	5447.014	-37.35	≤-21.20	PASS
			Peak	5460.000	-40.82	≤-21.20	PASS
Ant1	High	5290	AV	5350.000	-48.29	≤-41.20	PASS
			AV	5357.681	-47.95	≤-41.20	PASS
			AV	5460.000	-52.08	≤-41.20	PASS
			Peak	5350.000	-40.65	≤-21.20	PASS
			Peak	5362.609	-37.63	≤-21.20	PASS
			Peak	5460.000	-42.84	≤-21.20	PASS
Ant2	High	5290	AV	5350.000	-46.82	≤-41.20	PASS
			AV	5355.942	-46.29	≤-41.20	PASS
			AV	5460.000	-52.18	≤-41.20	PASS
			Peak	5350.000	-37.77	≤-21.20	PASS
			Peak	5359.130	-36.31	≤-21.20	PASS
			Peak	5460.000	-41.94	≤-21.20	PASS
total	High	5290	AV	5350.000	-44.48	≤-41.20	PASS
			AV	5355.942	-44.03	≤-41.20	PASS
			AV	5460.000	-49.12	≤-41.20	PASS
			Peak	5350.000	-35.97	≤-21.20	PASS
			Peak	5359.130	-33.91	≤-21.20	PASS
			Peak	5460.000	-39.36	≤-21.20	PASS
Ant1	Low	5530	AV	5460.000	-45.89	≤-41.20	PASS
			AV	5463.942	-45.01	≤-41.20	PASS
			AV	5470.000	-45.83	≤-41.20	PASS
			Peak	5460.000	-35.64	≤-21.20	PASS
			Peak	5468.087	-32.37	≤-21.20	PASS
			Peak	5470.000	-37.05	≤-21.20	PASS
Ant2	Low	5530	AV	5460.000	-46.97	≤-41.20	PASS
			AV	5469.783	-44.54	≤-41.20	PASS
			AV	5470.000	-44.56	≤-41.20	PASS
			Peak	5460.000	-39.52	≤-21.20	PASS
			Peak	5469.406	-33.53	≤-21.20	PASS
			Peak	5470.000	-35.22	≤-21.20	PASS
total	Low	5530	AV	5460.000	-43.39	≤-41.20	PASS
			AV	5469.783	-41.76	≤-41.20	PASS
			AV	5470.000	-42.14	≤-41.20	PASS
			Peak	5460.000	-34.15	≤-21.20	PASS
			Peak	5469.406	-29.90	≤-21.20	PASS
			Peak	5470.000	-33.03	≤-21.20	PASS
Ant1	High	5610	AV	5725.000	-49	≤-41.20	PASS
			AV	5726.232	-48.65	≤-41.20	PASS
			AV	5735.000	-50.33	≤-41.20	PASS
			Peak	5725.000	-40.75	≤-21.20	PASS
			Peak	5731.159	-40.06	≤-21.20	PASS
			Peak	5735.000	-42.61	≤-21.20	PASS

Ant2	High	5610	AV	5725.000	-51.11	≤-41.20	PASS
			AV	5725.072	-51.11	≤-41.20	PASS
			AV	5735.000	-52.9	≤-41.20	PASS
			Peak	5725.000	-43.13	≤-21.20	PASS
			Peak	5732.609	-42.28	≤-21.20	PASS
			Peak	5735.000	-42.92	≤-21.20	PASS
total	High	5610	AV	5725.000	-46.92	≤-41.20	PASS
			AV	5725.072	-46.70	≤-41.20	PASS
			AV	5735.000	-48.42	≤-41.20	PASS
			Peak	5725.000	-38.77	≤-21.20	PASS
			Peak	5732.609	-38.02	≤-21.20	PASS
			Peak	5735.000	-39.75	≤-21.20	PASS
Ant1	Low	5775	Peak	5650.000	-42.78	≤-27.00	PASS
			Peak	5700.000	-39.08	≤10.00	PASS
			Peak	5720.000	-38.62	≤15.60	PASS
			Peak	5725.000	-36.87	≤27.00	PASS
Ant2	Low	5775	Peak	5650.000	-43.23	≤-27.00	PASS
			Peak	5700.000	-33.24	≤10.00	PASS
			Peak	5720.000	-25.74	≤15.60	PASS
			Peak	5725.000	-25.72	≤27.00	PASS
total	Low	5775	Peak	5650.000	-39.99	≤-27.00	PASS
			Peak	5700.000	-32.23	≤-27.00	PASS
			Peak	5720.000	-27.52	≤-27.00	PASS
			Peak	5725.000	-27.40	≤-27.00	PASS
Ant1	High	5775	Peak	5850.000	-39.68	≤15.60	PASS
			Peak	5855.000	-39.65	≤27.00	PASS
			Peak	5875.000	-40.16	≤15.60	PASS
			Peak	5925.000	-42.3	≤10.00	PASS
Ant2	High	5775	Peak	5850.000	-35.7	≤15.60	PASS
			Peak	5855.000	-33.05	≤27.00	PASS
			Peak	5875.000	-41.02	≤15.60	PASS
			Peak	5925.000	-42.93	≤10.00	PASS
total	High	5775	Peak	5850.000	-34.24	≤-27.00	PASS
			Peak	5855.000	-32.19	≤-27.00	PASS
			Peak	5875.000	-37.56	≤-27.00	PASS
			Peak	5925.000	-39.59	≤-27.00	PASS

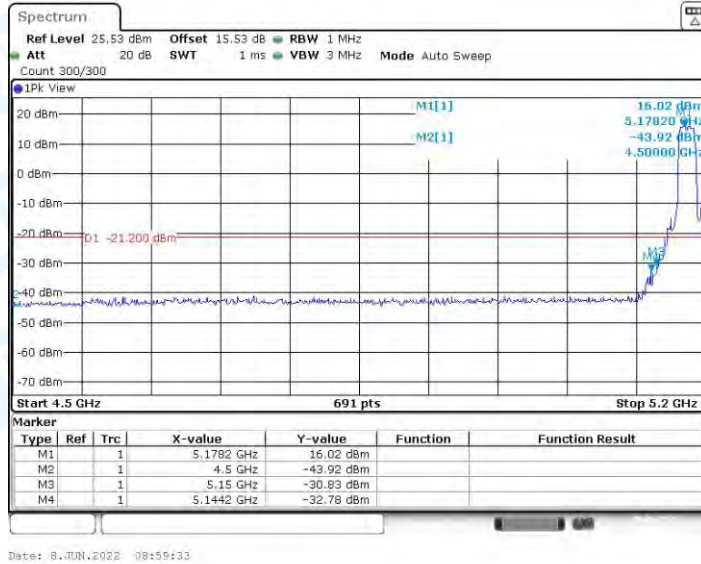
Note:

1. The Antenna Gain is compensated in the graph.
2. For transmitters operating in 5150-5350 GHz band and 5470-5725 GHz band: The limit in dBm for average detector is conversion from 54dBuV/m, according to 15.209(a). The limit in dBm for peak detector is 20dB above the limit of average detector in dBm.

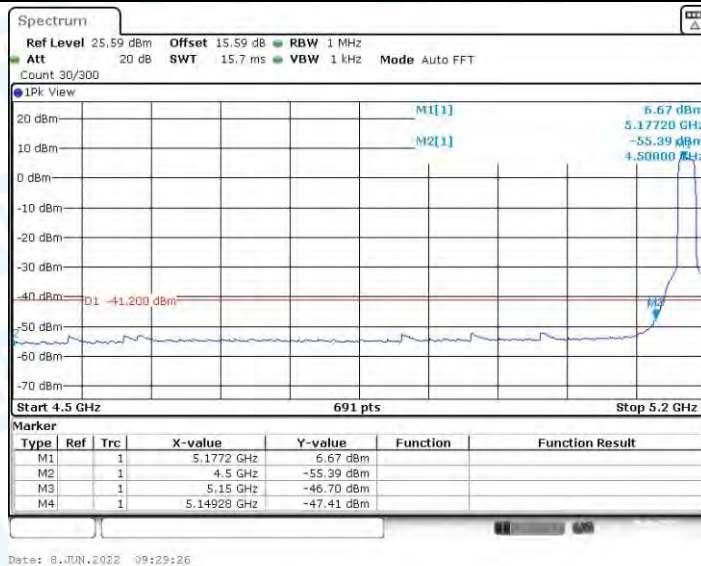
7.2. Test Graphs



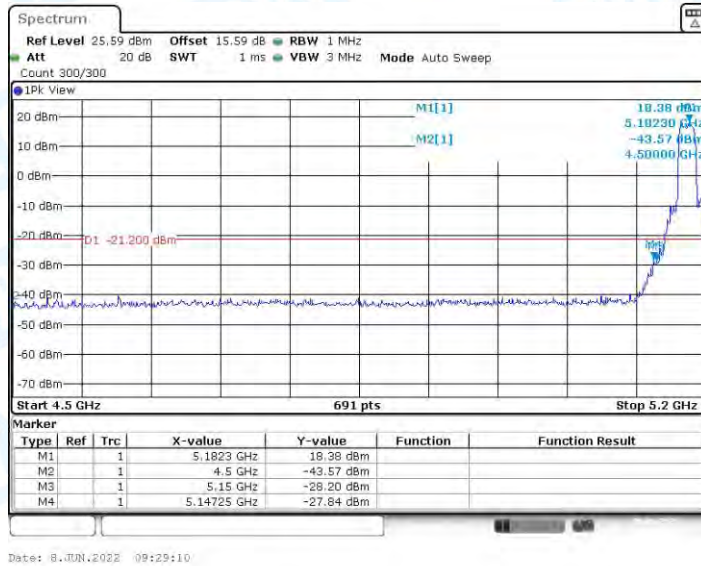
11A_Ant1_Low_5180_AV



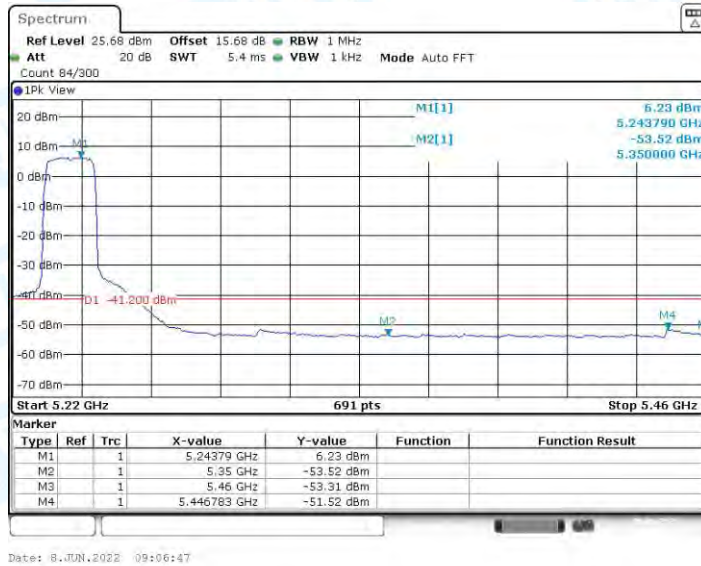
11A_Ant1_Low_5180_Peak



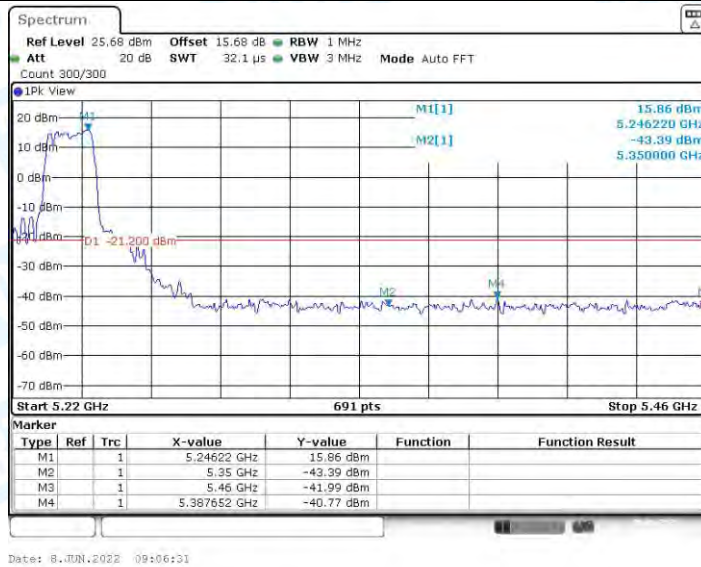
11A_Ant2_Low_5180_AV



11A_Ant2_Low_5180_Peak



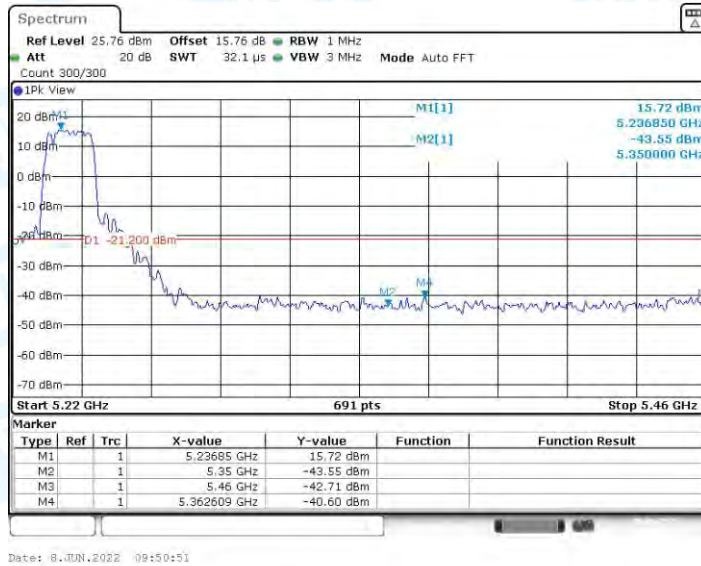
11A_Ant1_High_5240_AV



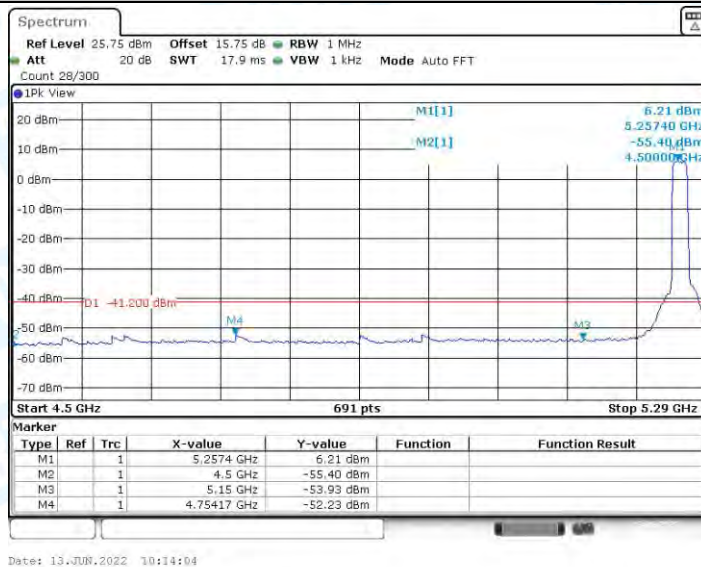
11A_Ant1_High_5240_Peak



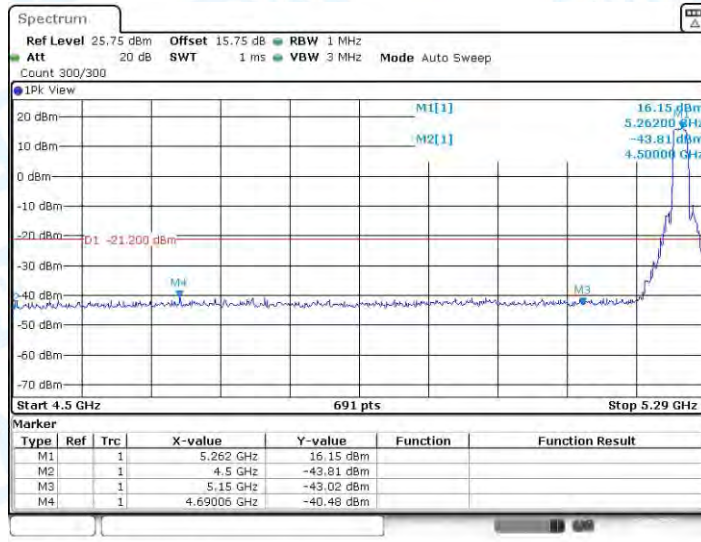
11A_Ant2_High_5240_AV



11A_Ant2_High_5240_Peak

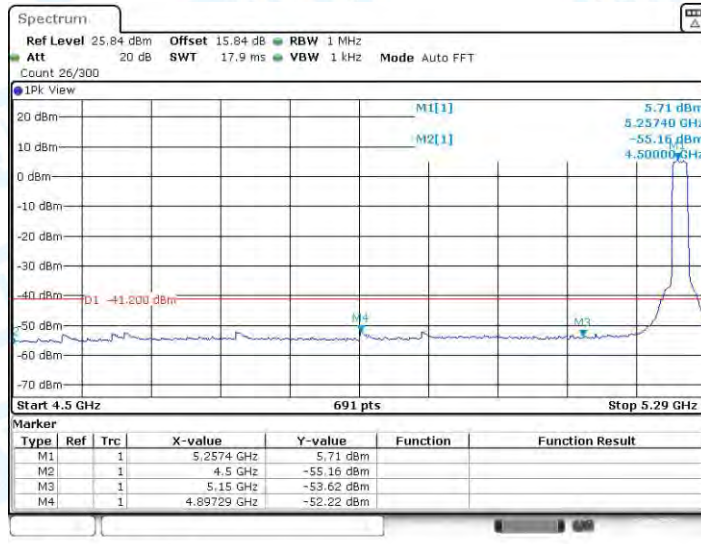


11A_Ant1_Low_5260_AV



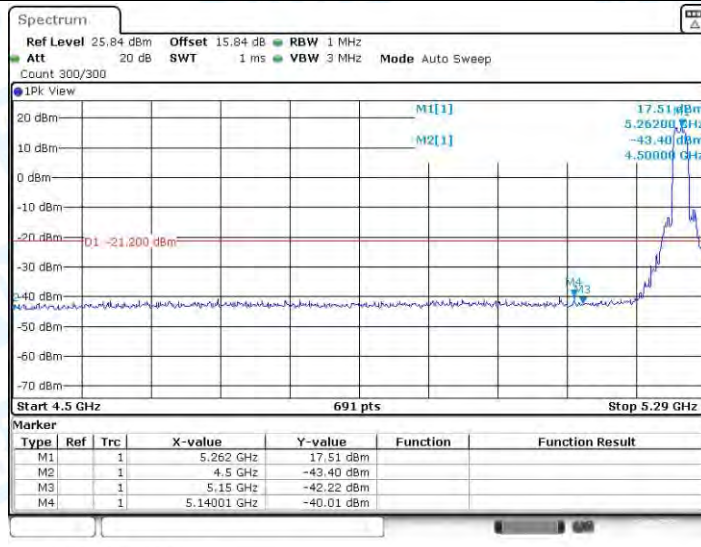
Date: 13 JUN 2022 10:13:48

11A_Ant1_Low_5260_Peak



Date: 13 JUN 2022 10:59:48

11A_Ant2_Low_5260_AV



Date: 13 JUN 2022 10:59:33

11A_Ant2_Low_5260_Peak



11A_Ant1_High_5320_AV



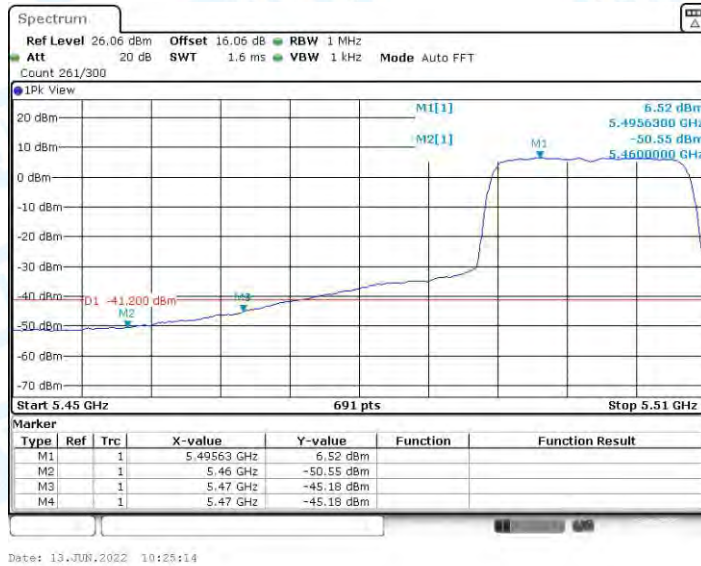
11A_Ant1_High_5320_Peak



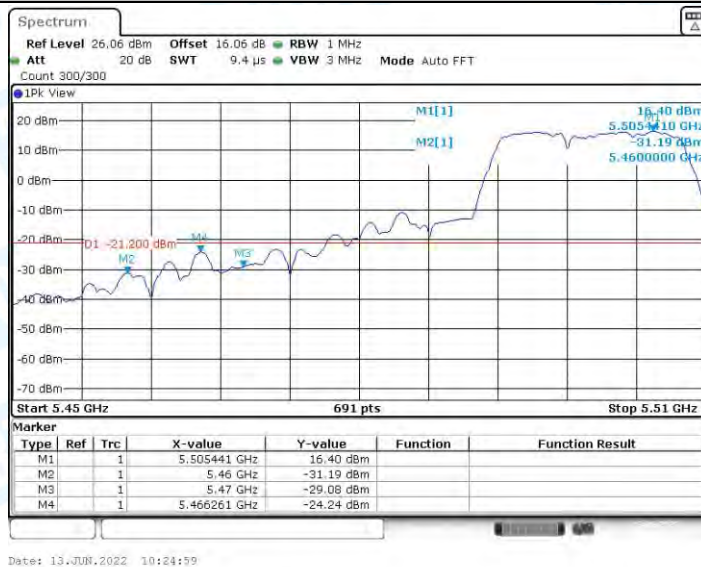
11A_Ant2_High_5320_AV



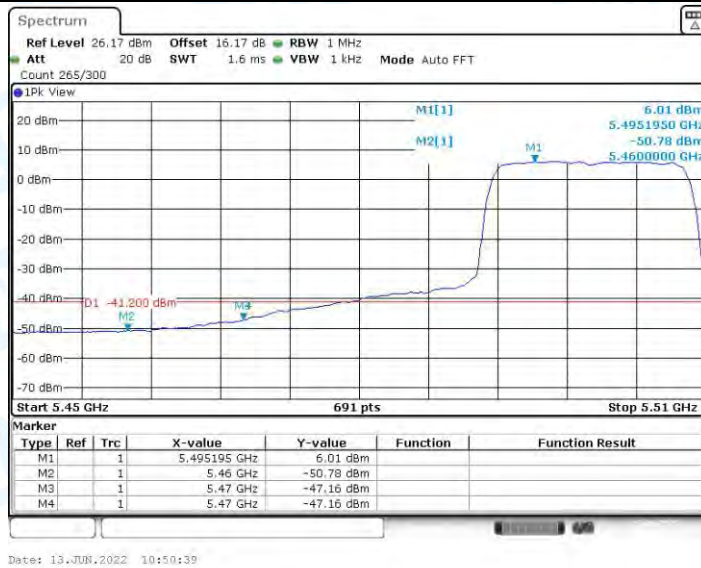
11A_Ant2_High_5320_Peak



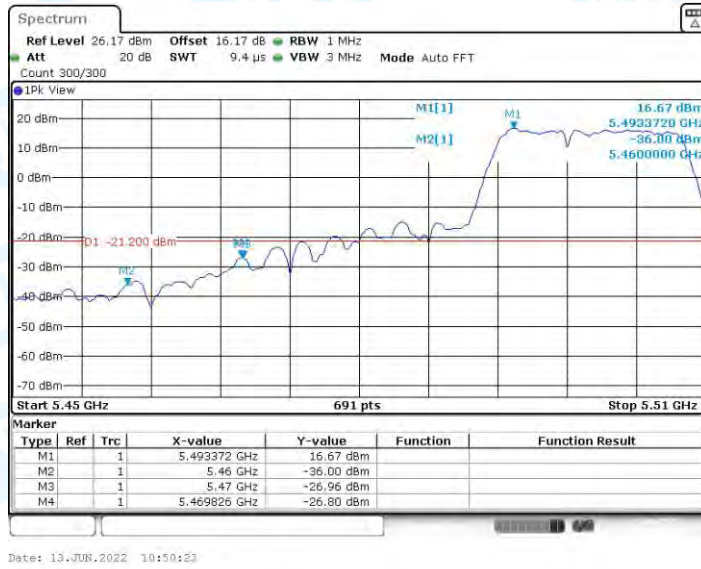
11A_Ant1_Low_5500_AV



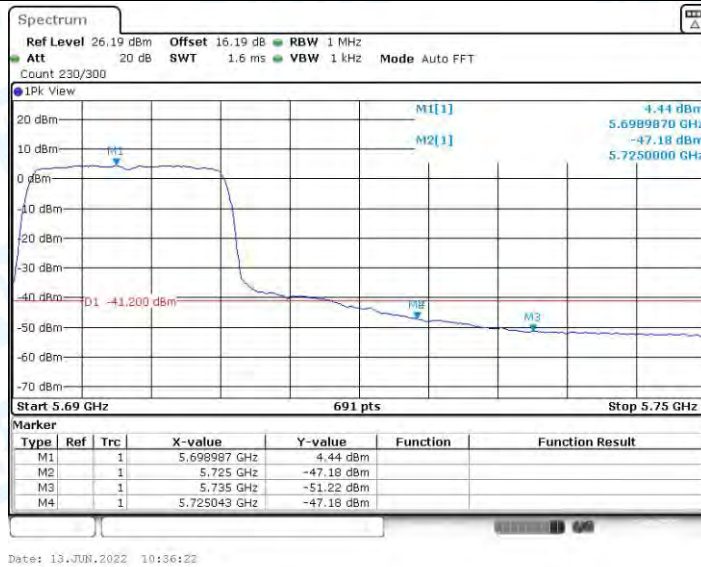
11A_Ant1_Low_5500_Peak



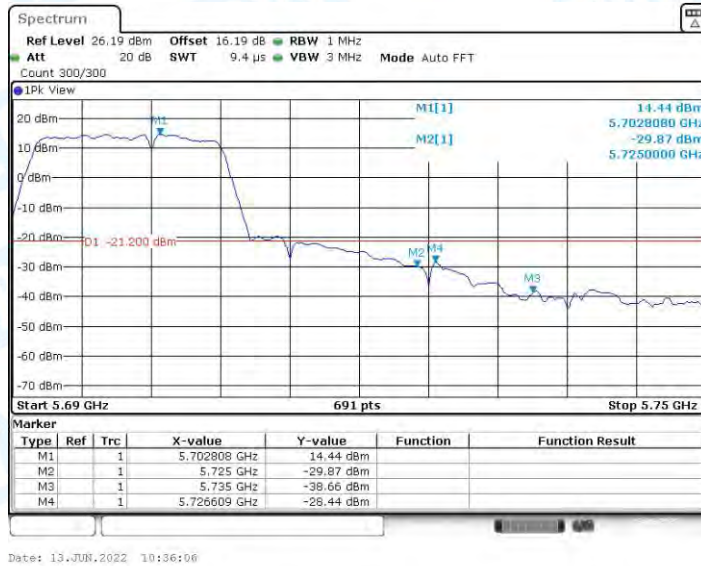
11A_Ant2_Low_5500_AV



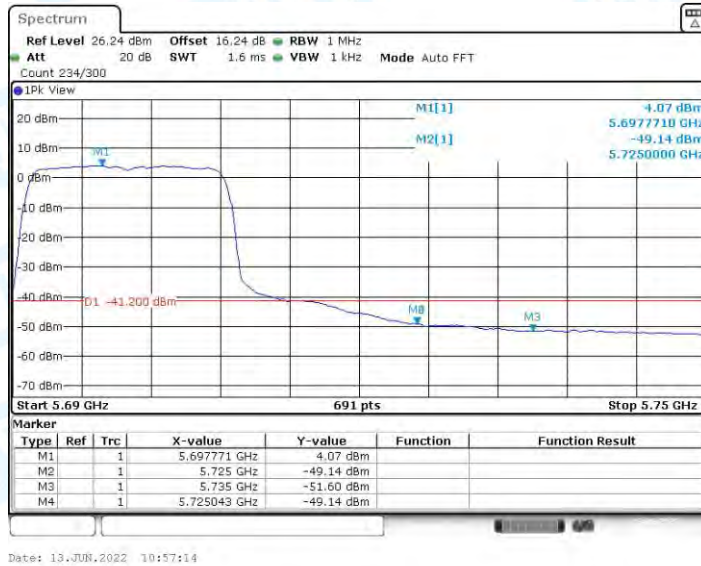
11A_Ant2_Low_5500_Peak



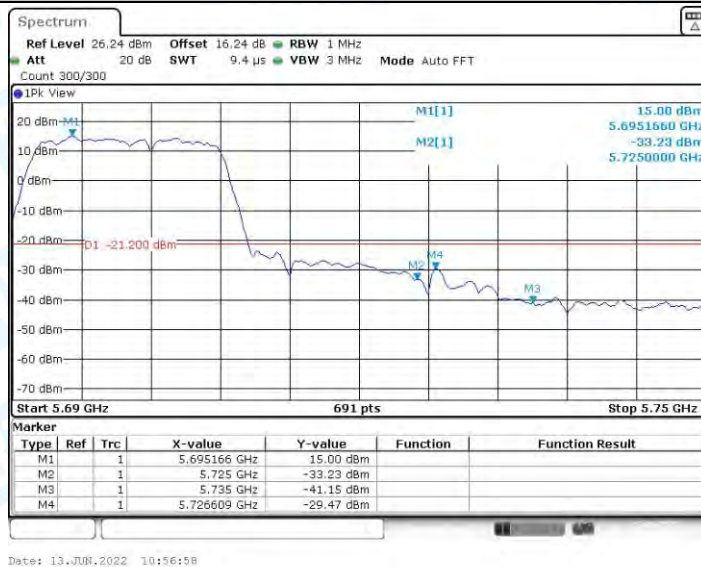
11A_Ant1_High_5700_AV



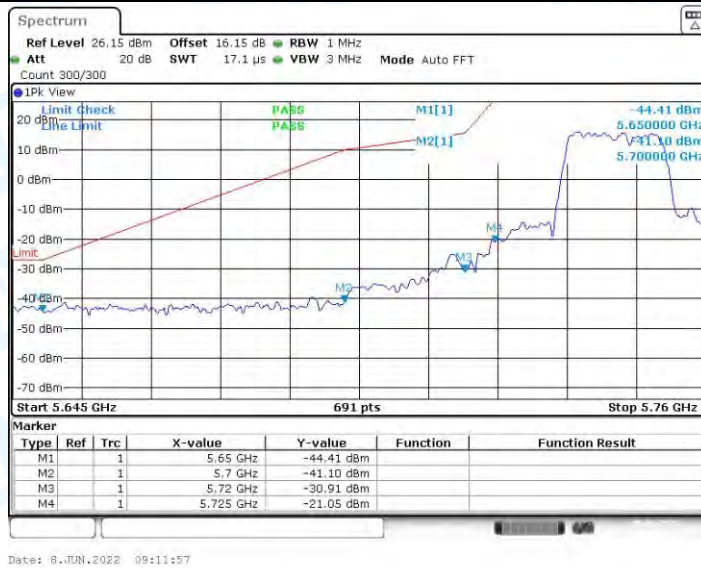
11A_Ant1_High_5700_Peak



11A_Ant2_High_5700_AV



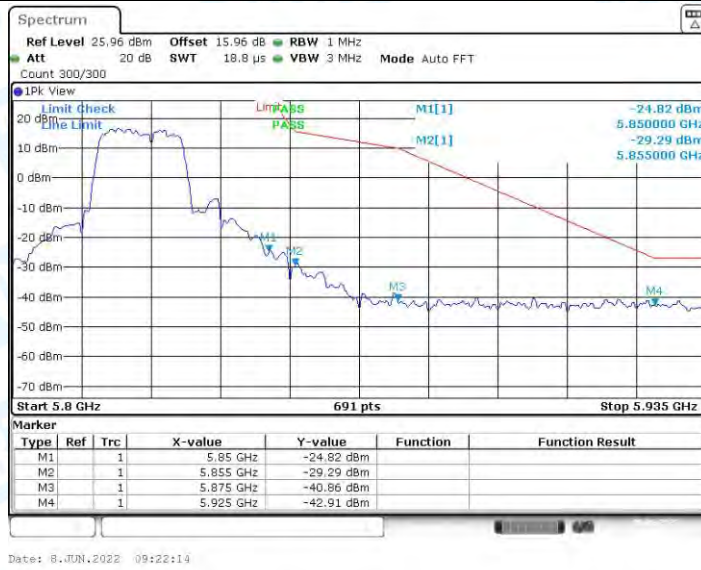
11A_Ant2_High_5700_Peak



11A_Ant1_Low_5745_Peak



11A_Ant2_Low_5745_Peak

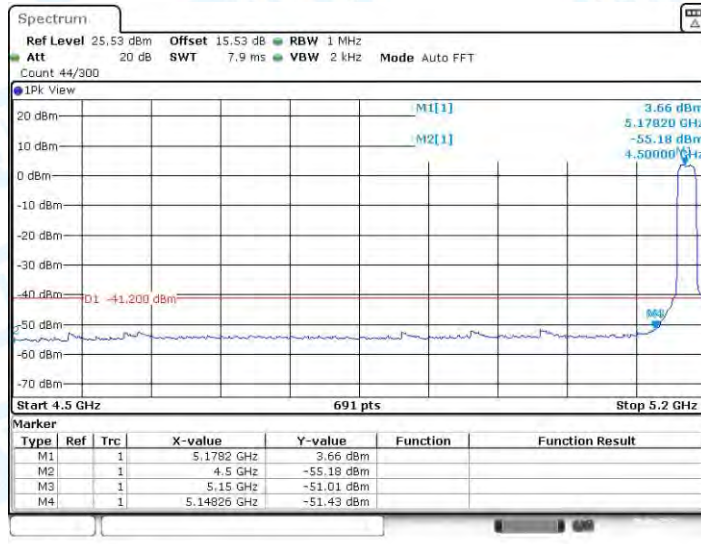


11A_Ant1_High_5825_Peak



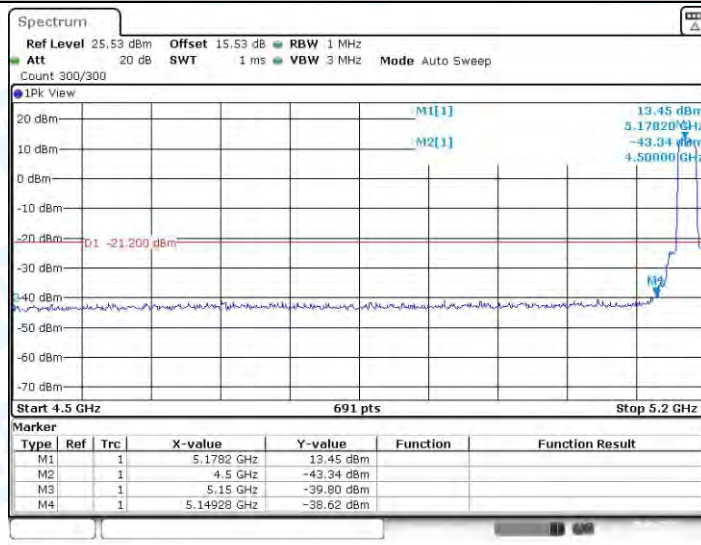
Date: 13 JUN 2022 10:09:33

11A_Ant2_High_5825_Peak



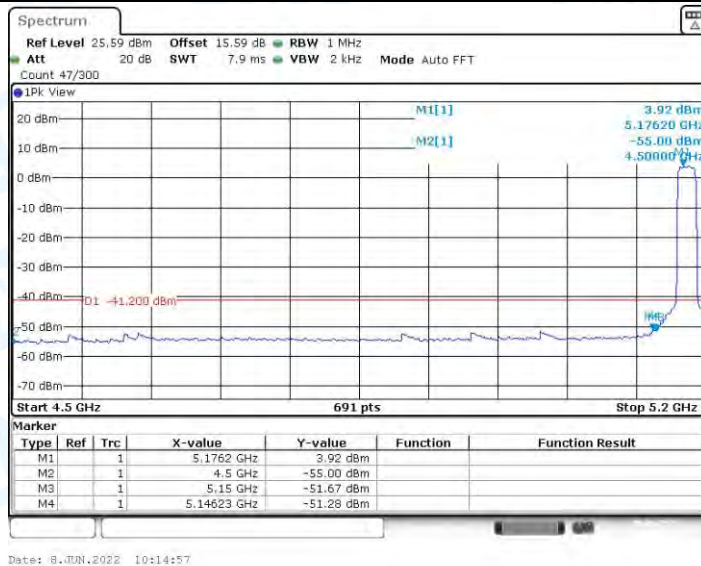
Date: 8 JUN 2022 10:12:57

11N20MIMO_Ant1_Low_5180_AV

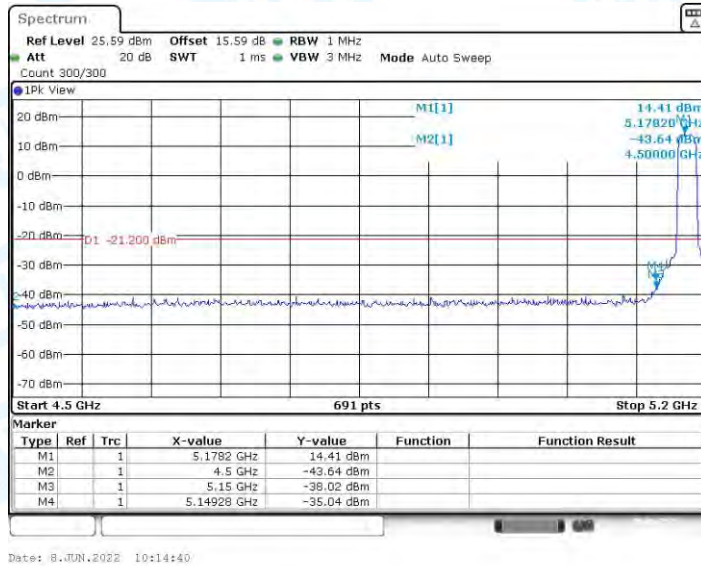


Date: 8 JUN 2022 10:12:41

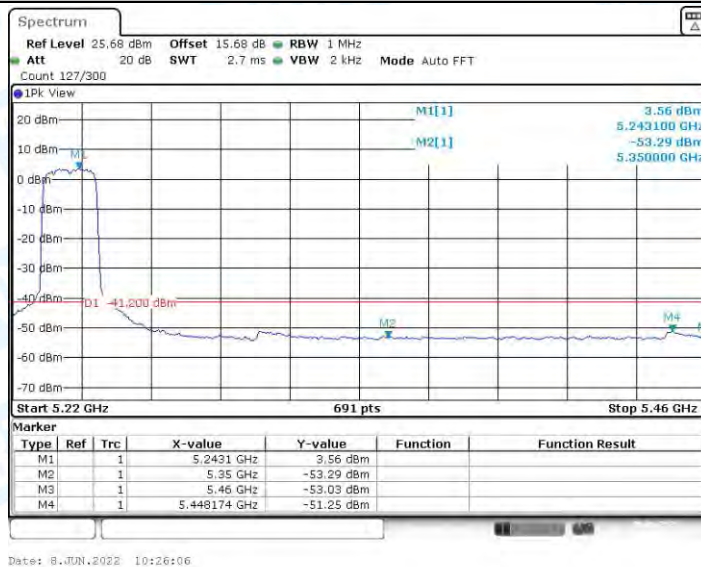
11N20MIMO_Ant1_Low_5180_Peak



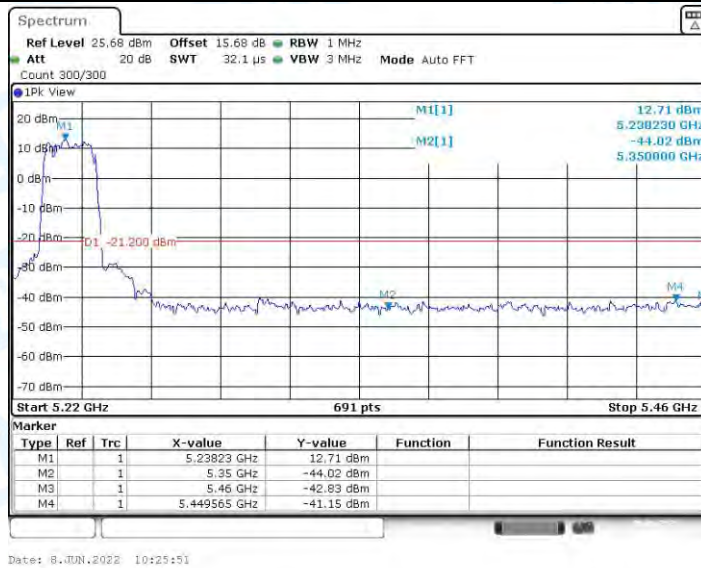
11N20MIMO_Ant2_Low_5180_AV



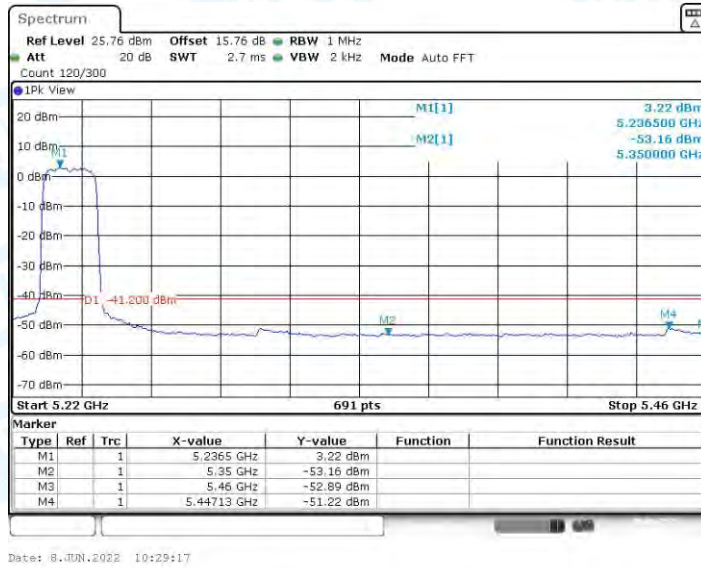
11N20MIMO_Ant2_Low_5180_Peak



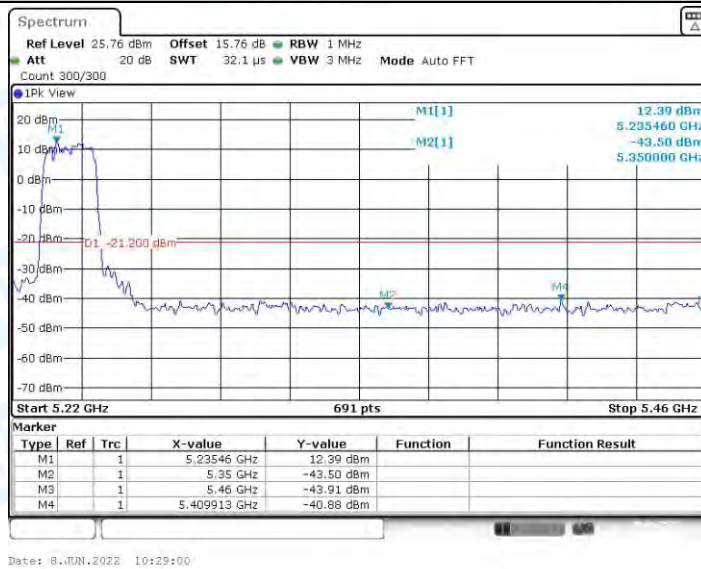
11N20MIMO_Ant1_High_5240_AV



11N20MIMO_Ant1_High_5240_Peak



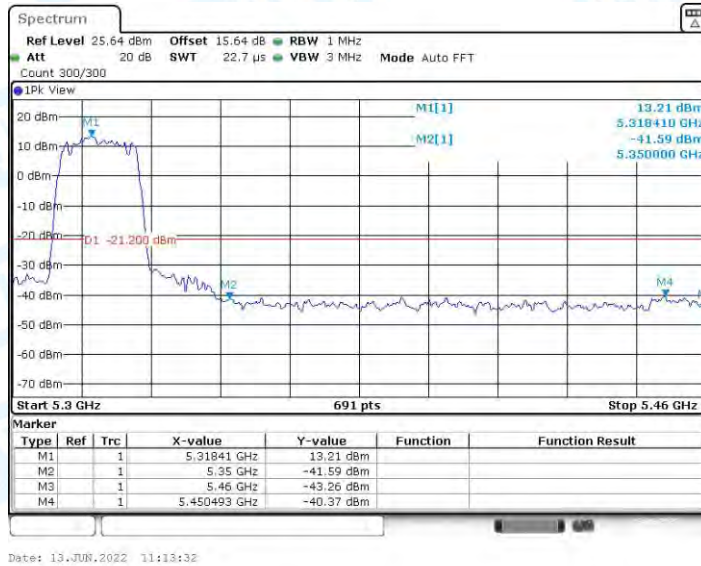
11N20MIMO_Ant2_High_5240_AV



11N20MIMO_Ant2_High_5240_Peak



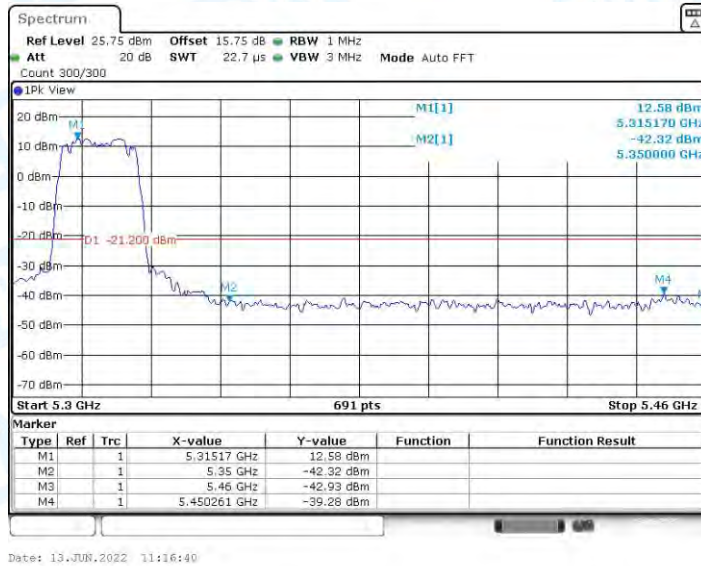
11N20MIMO_Ant1_High_5320_AV



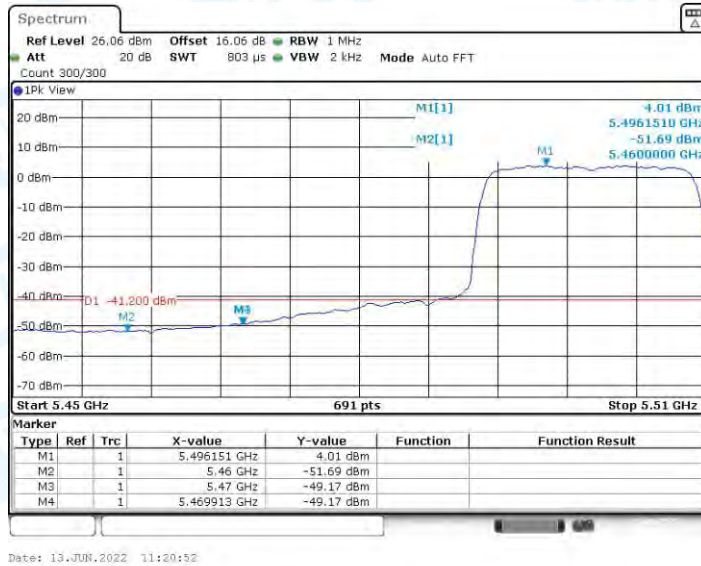
11N20MIMO_Ant1_High_5320_Peak



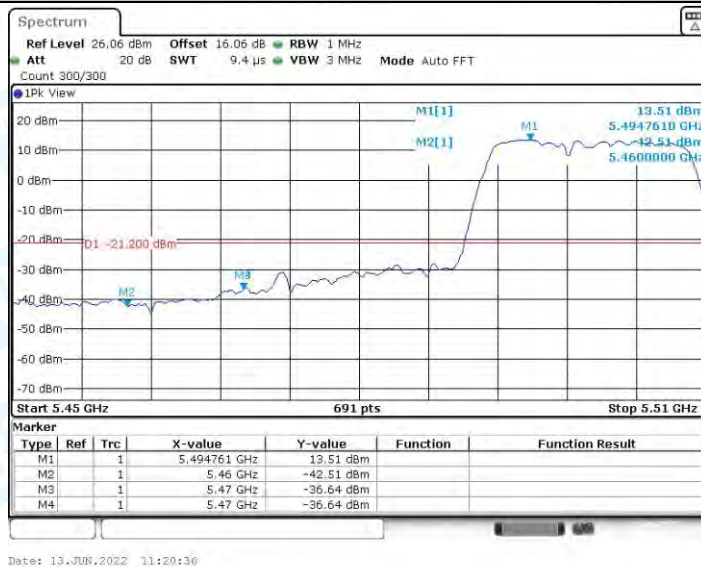
11N20MIMO_Ant2_High_5320_AV



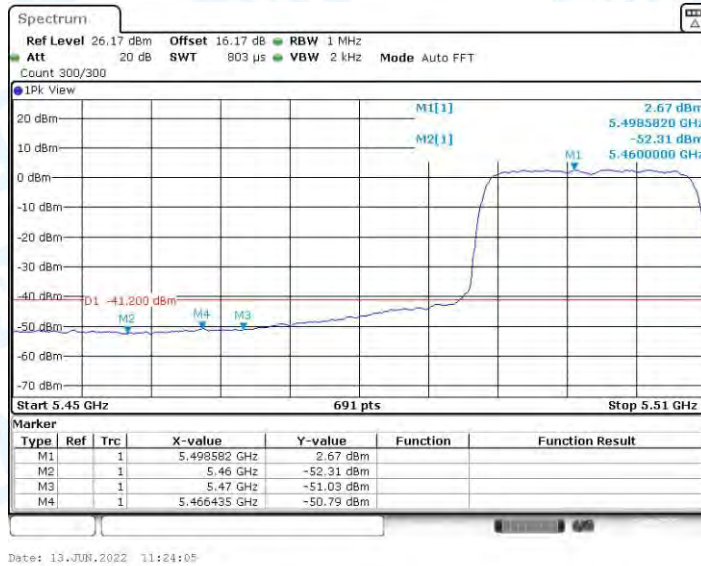
11N20MIMO_Ant2_High_5320_Peak



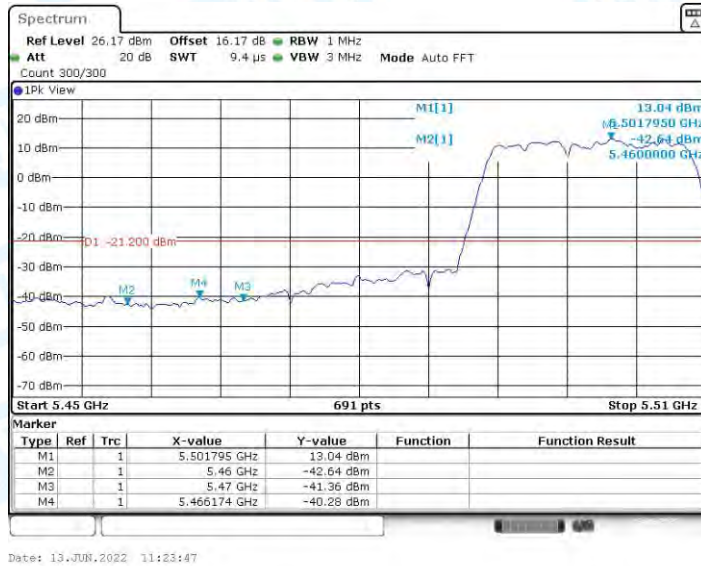
11N20MIMO_Ant1_Low_5500_AV



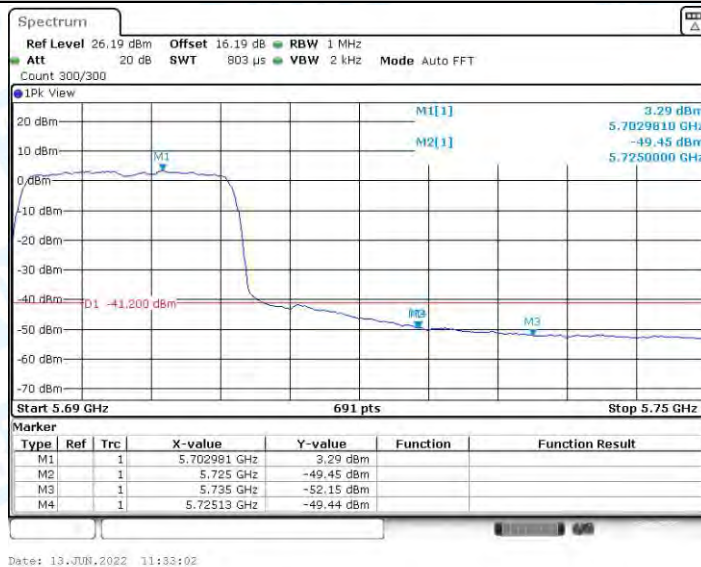
11N20MIMO_Ant1_Low_5500_Peak



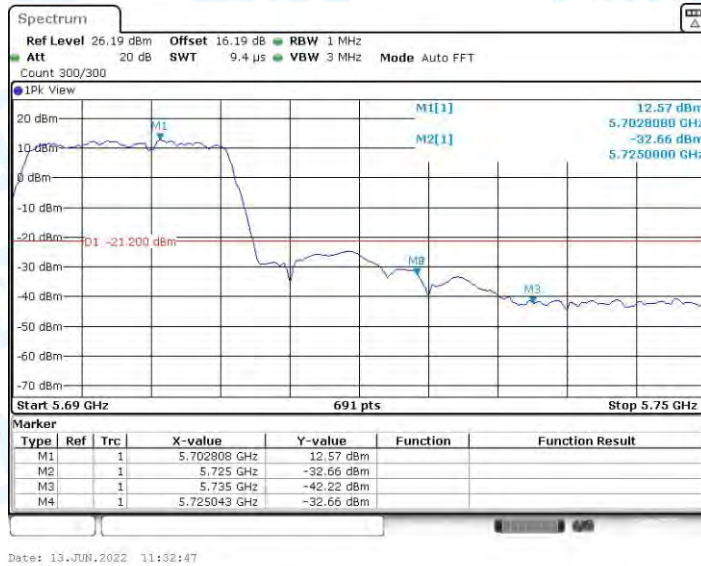
11N20MIMO_Ant2_Low_5500_AV



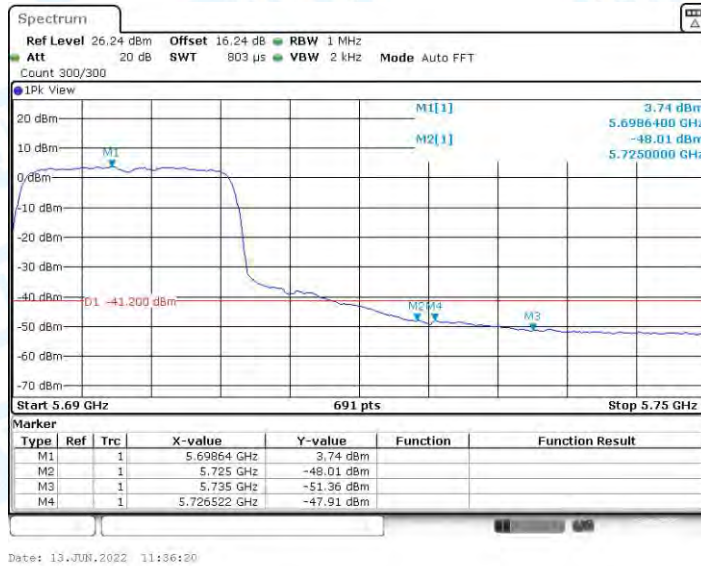
11N20MIMO_Ant2_Low_5500_Peak



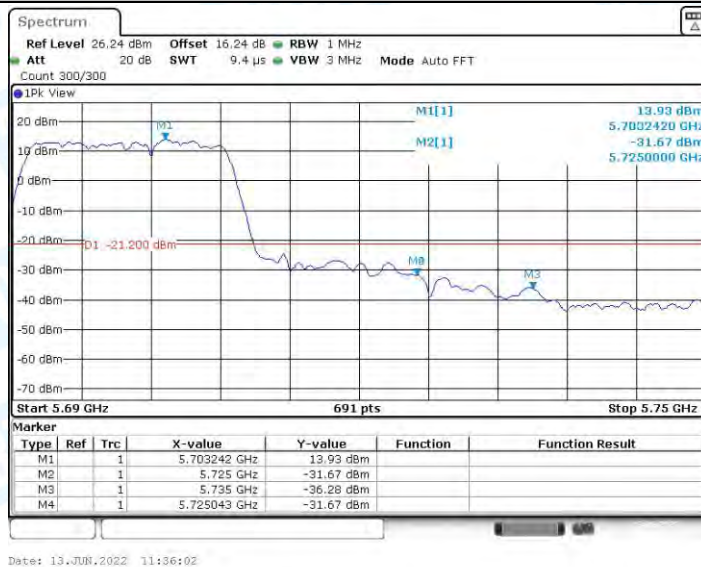
11N20MIMO_Ant1_High_5700_AV



11N20MIMO_Ant1_High_5700_Peak



11N20MIMO_Ant2_High_5700_AV



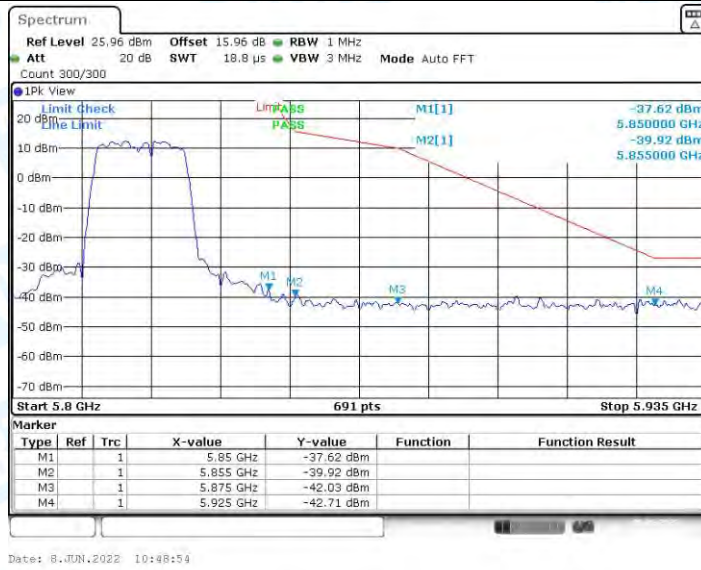
11N20MIMO_Ant2_High_5700_Peak



11N20MIMO_Ant1_Low_5745_Peak



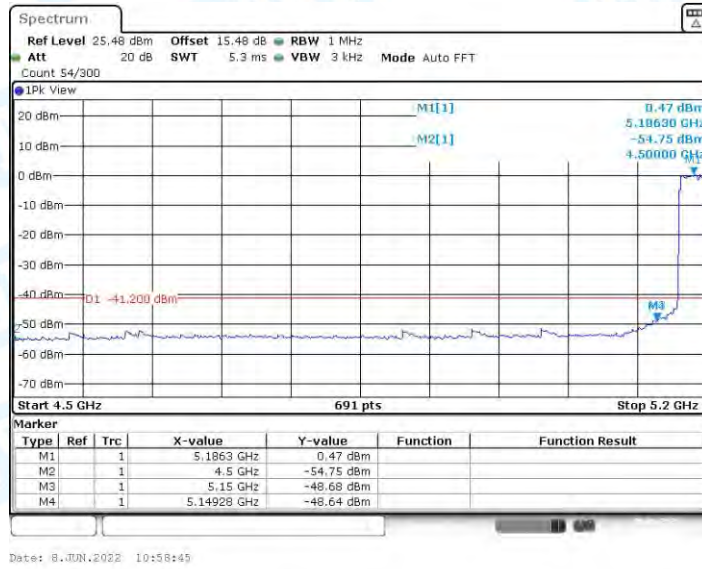
11N20MIMO_Ant2_Low_5745_Peak



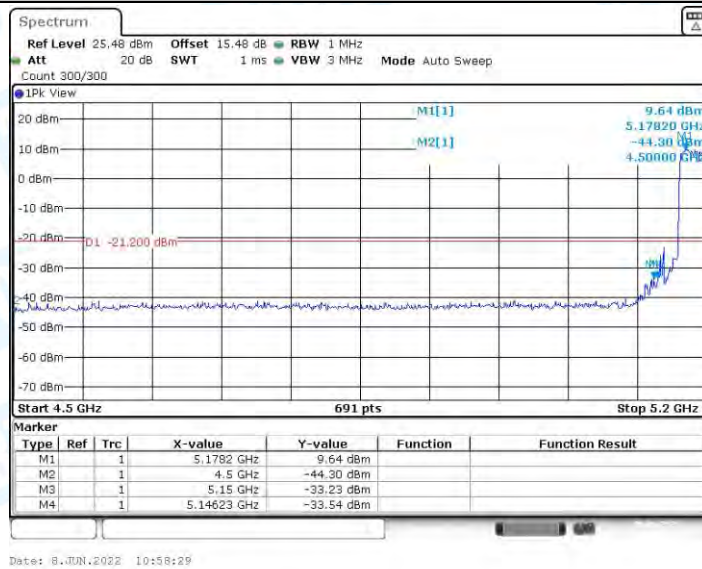
11N20MIMO_Ant1_High_5825_Peak



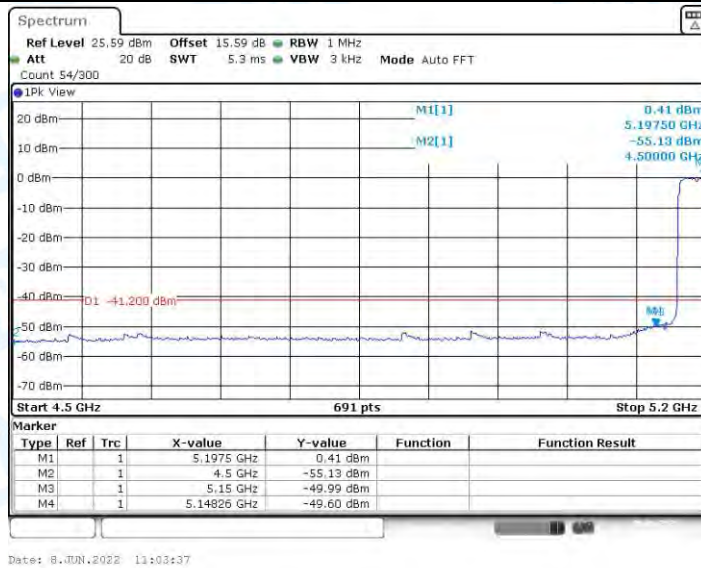
11N20MIMO_Ant2_High_5825_Peak



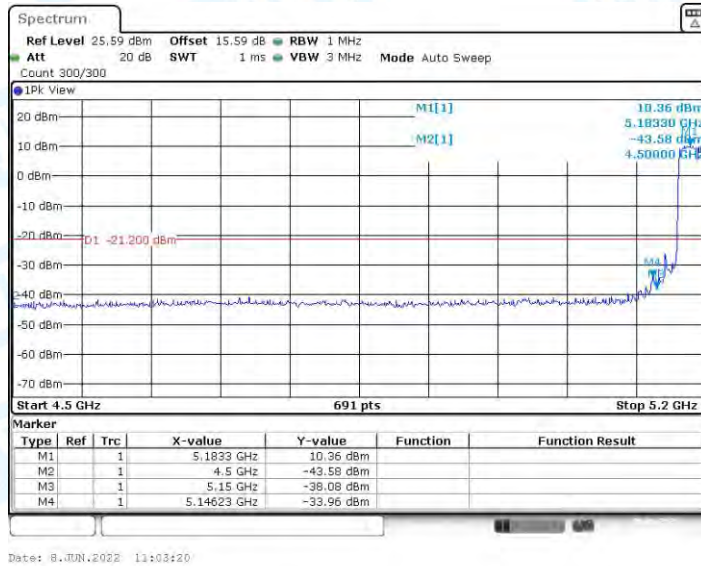
11N40MIMO_Ant1_Low_5190_AV



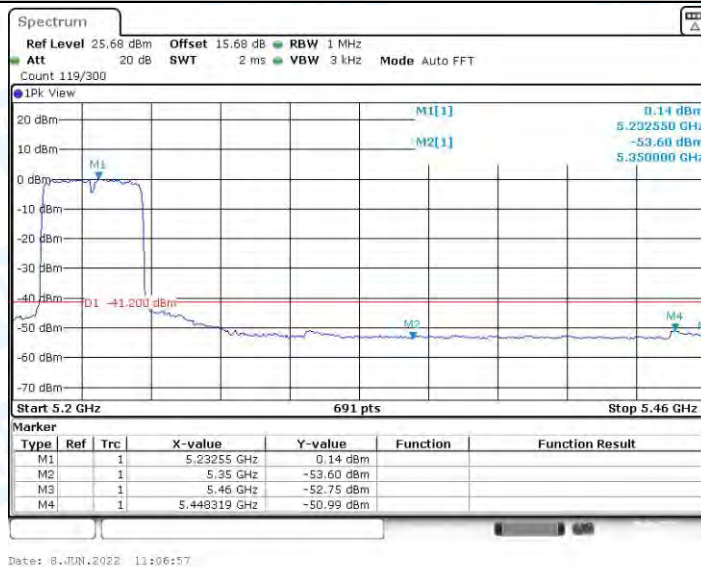
11N40MIMO_Ant1_Low_5190_Peak



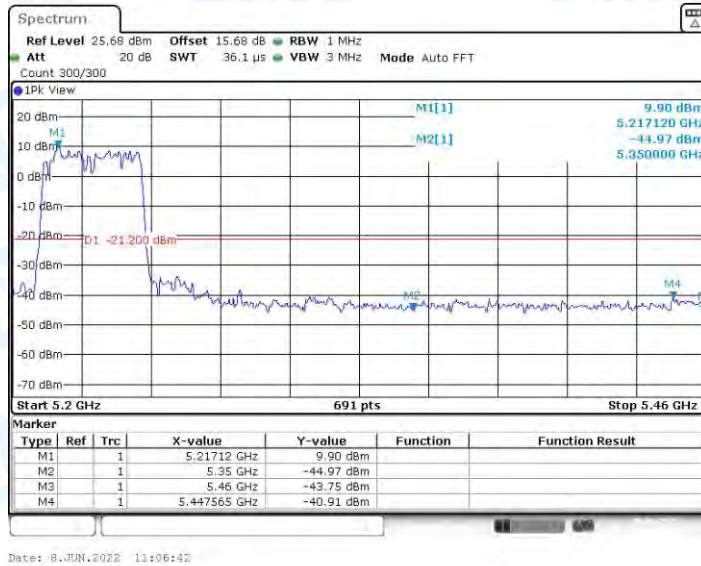
11N40MIMO_Ant2_Low_5190_AV



11N40MIMO_Ant2_Low_5190_Peak



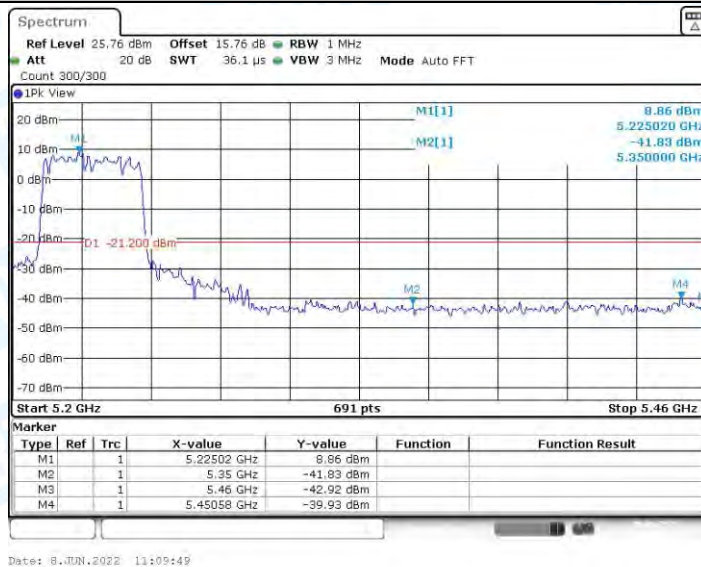
11N40MIMO_Ant1_High_5230_AV



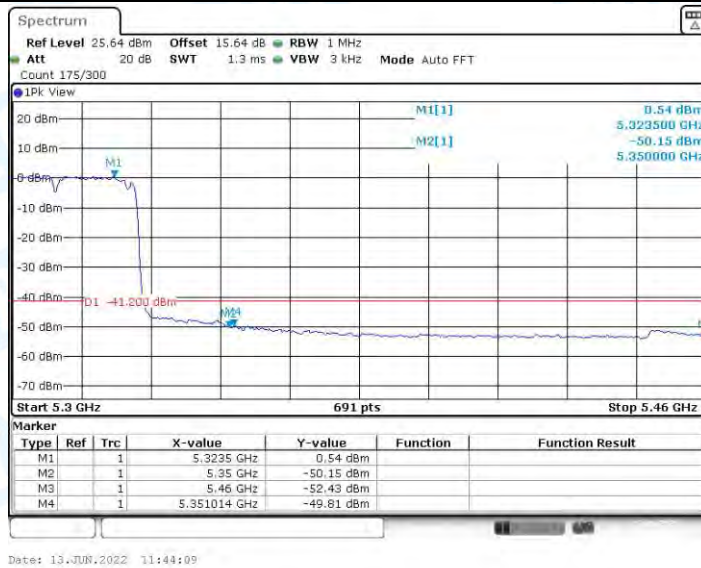
11N40MIMO_Ant1_High_5230_Peak



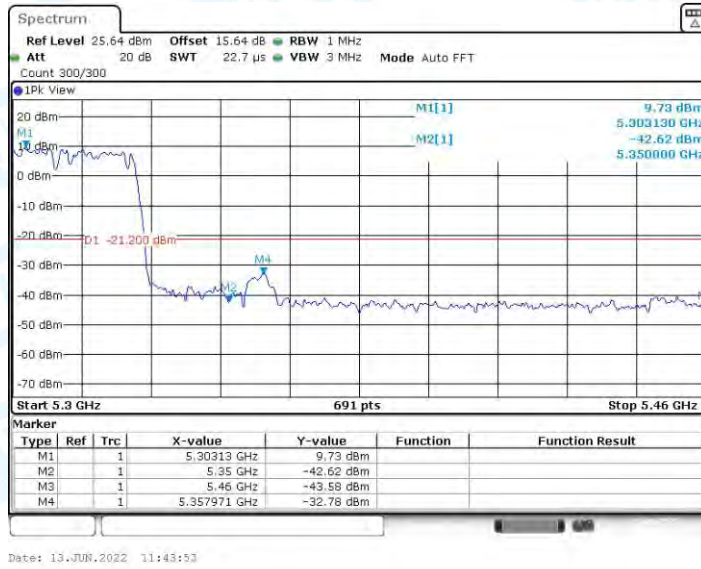
11N40MIMO_Ant2_High_5230_AV



11N40MIMO_Ant2_High_5230_Peak



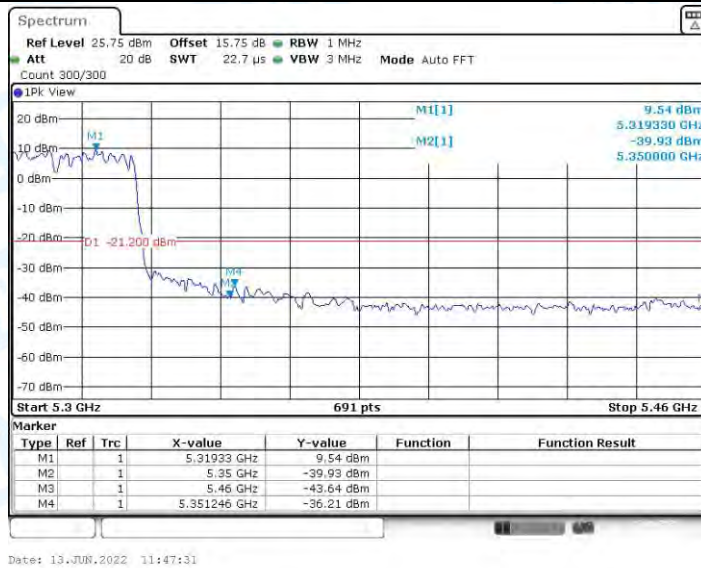
11N40MIMO_Ant1_High_5310_AV



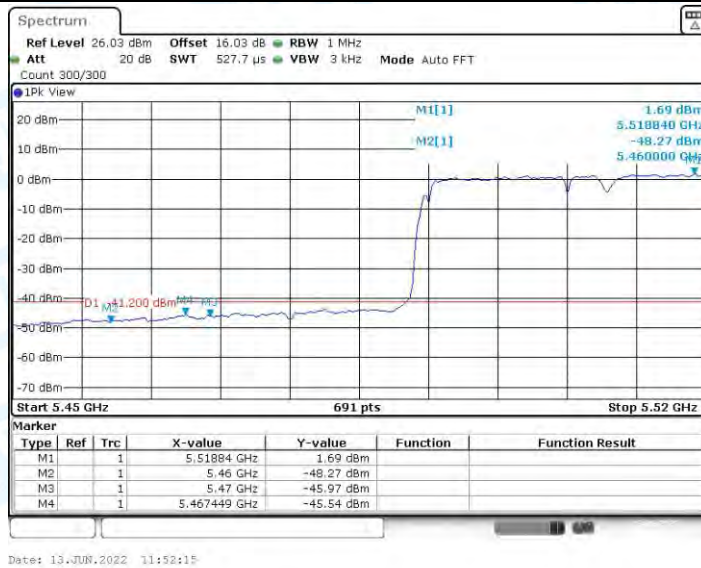
11N40MIMO_Ant1_High_5310_Peak



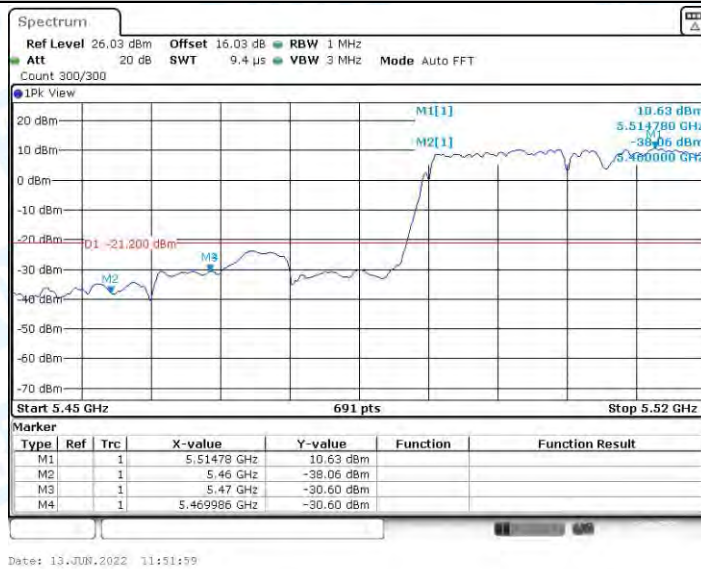
11N40MIMO_Ant2_High_5310_AV



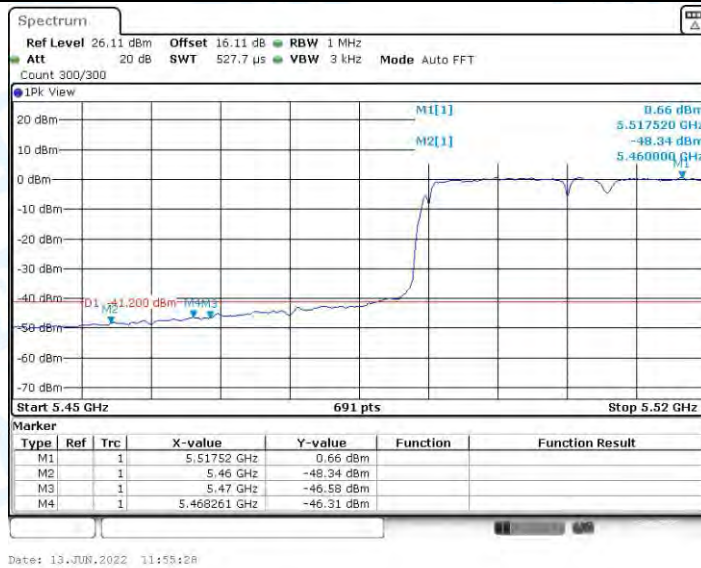
11N40MIMO_Ant2_High_5310_Peak



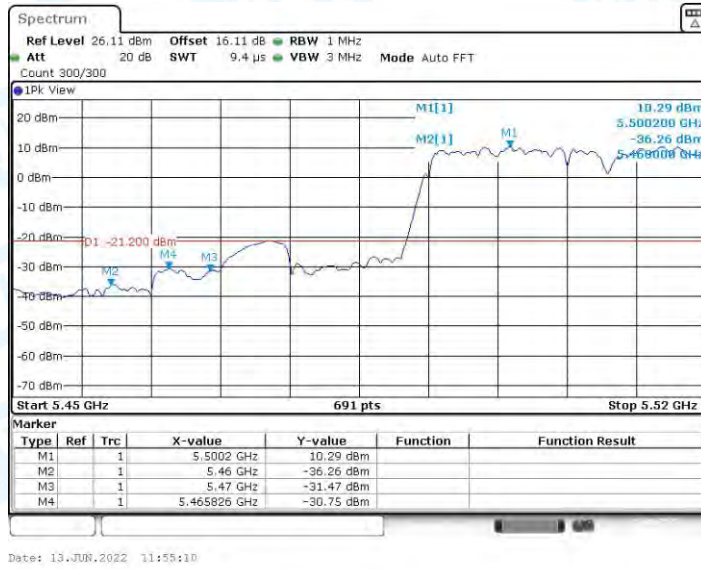
11N40MIMO_Ant1_Low_5510_AV



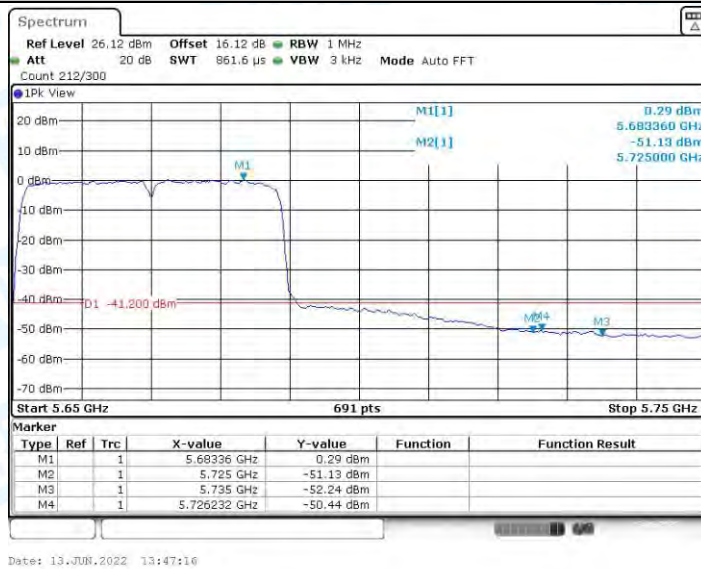
11N40MIMO_Ant1_Low_5510_Peak



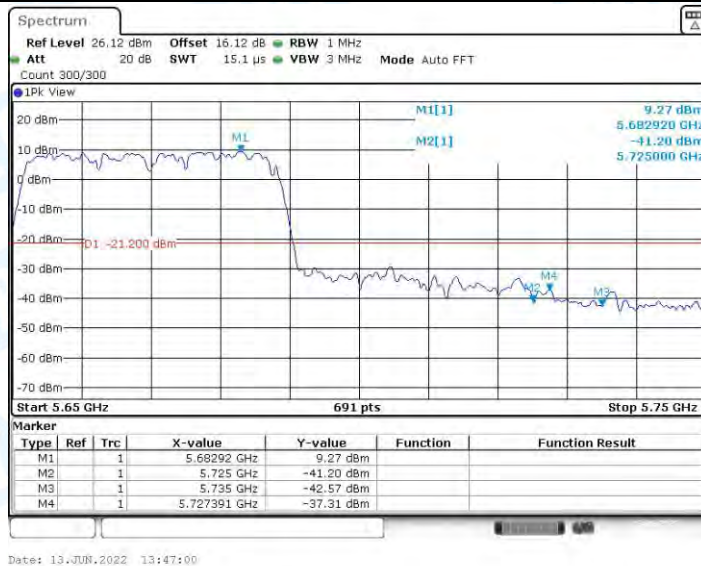
11N40MIMO_Ant2_Low_5510_AV



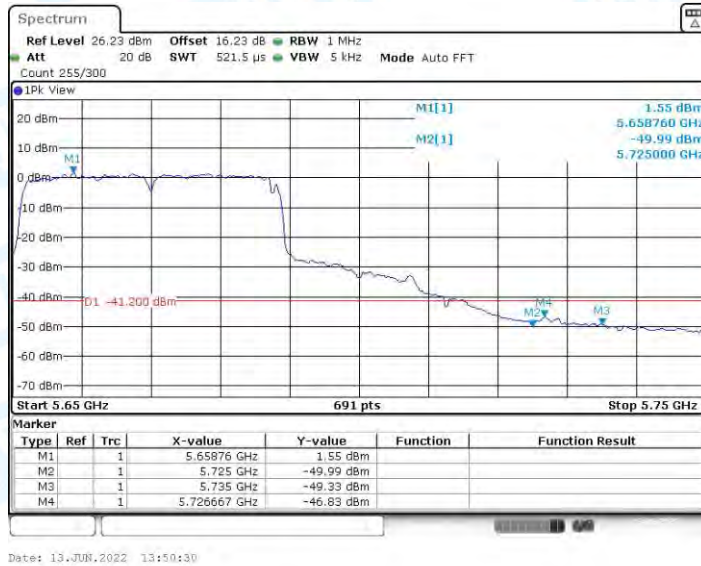
11N40MIMO_Ant2_Low_5510_Peak



11N40MIMO_Ant1_High_5670_AV



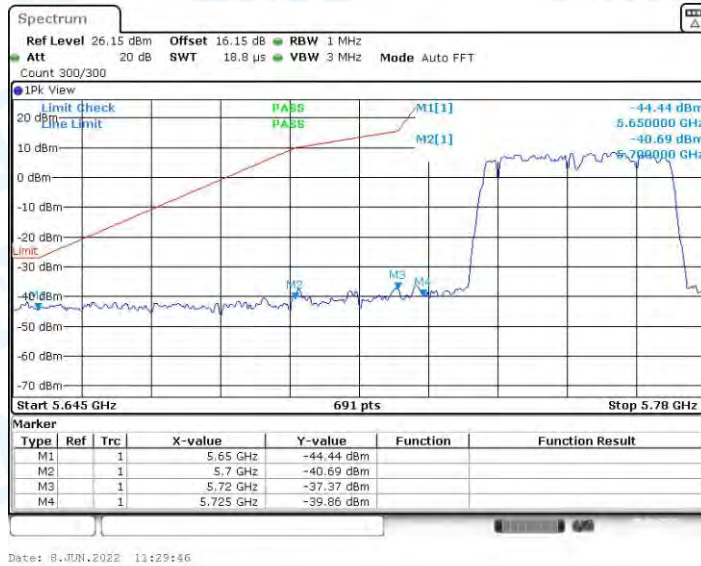
11N40MIMO_Ant1_High_5670_Peak



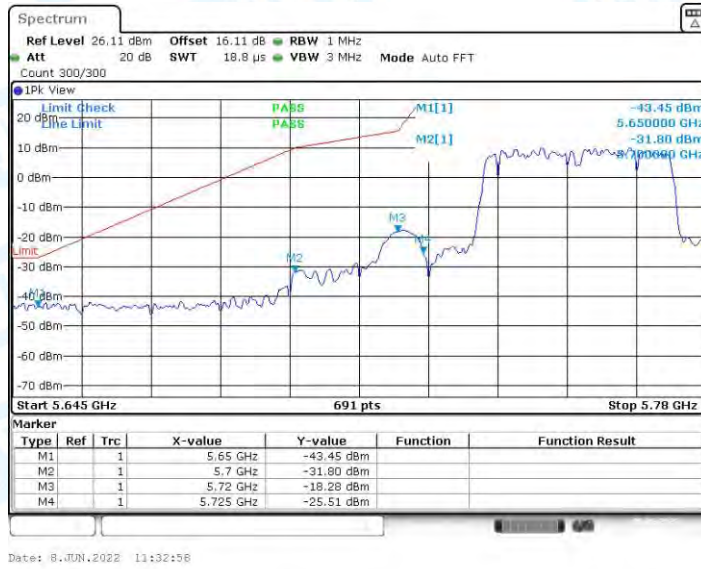
11N40MIMO_Ant2_High_5670_AV



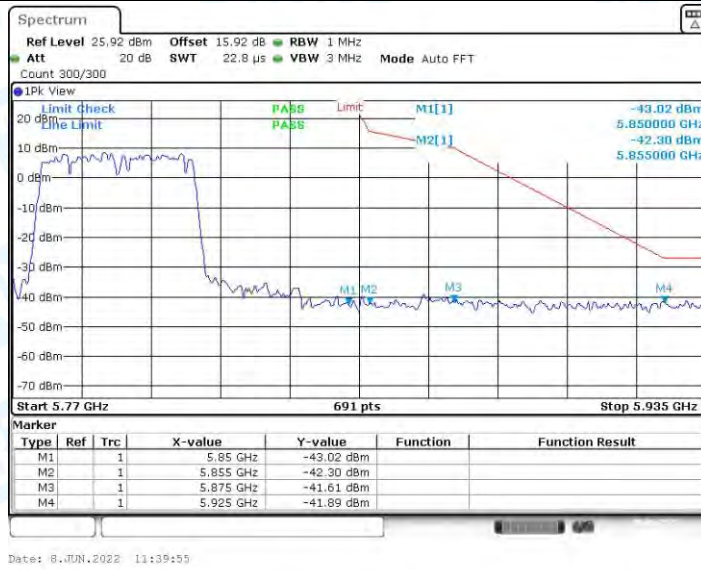
11N40MIMO_Ant2_High_5670_Peak



11N40MIMO_Ant1_Low_5755_Peak



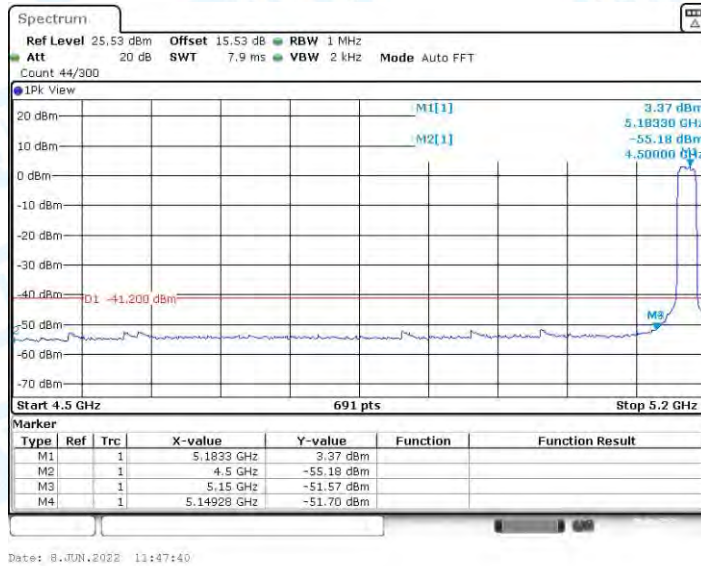
11N40MIMO_Ant2_Low_5755_Peak



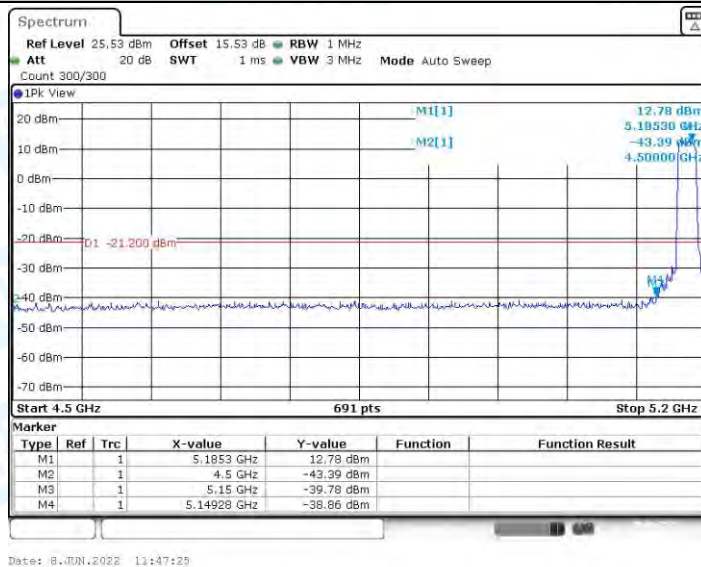
11N40MIMO_Ant1_High_5795_Peak



11N40MIMO_Ant2_High_5795_Peak



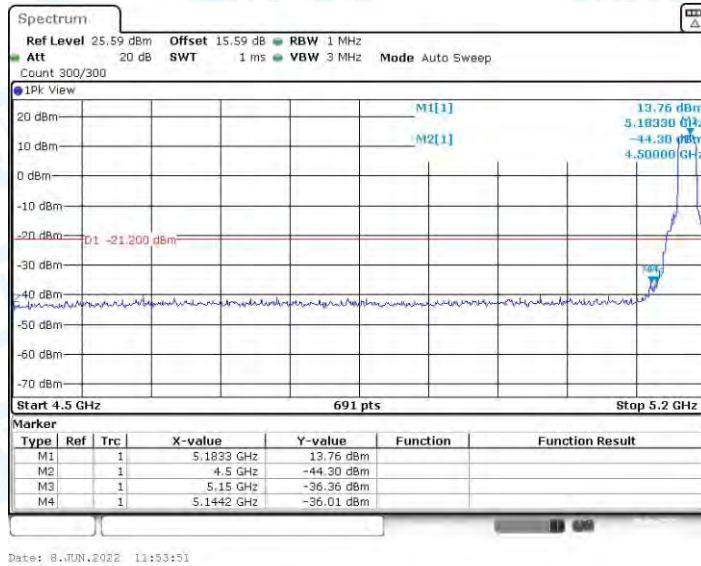
11A20MIMO_Ant1_Low_5180_AV



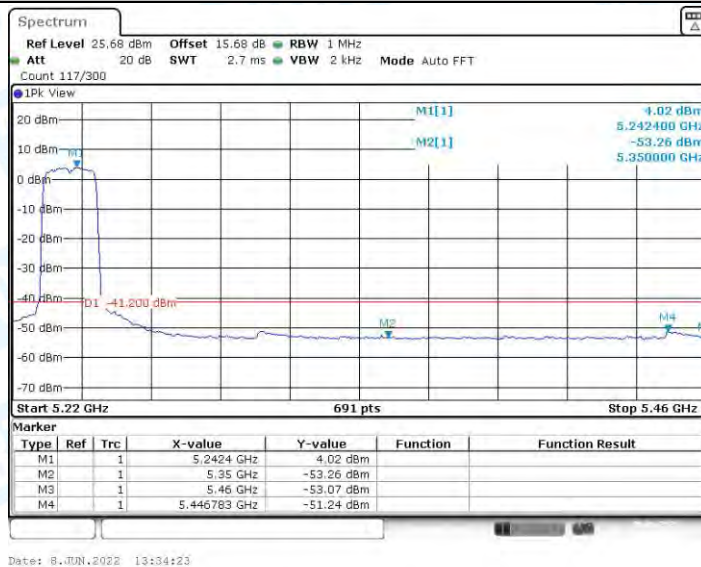
11A20MIMO_Ant1_Low_5180_Peak



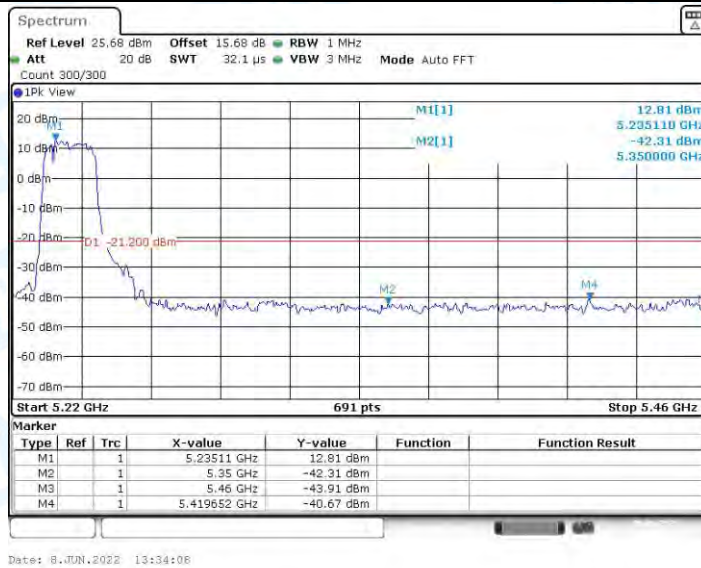
11AC20MIMO_Ant2_Low_5180_AV



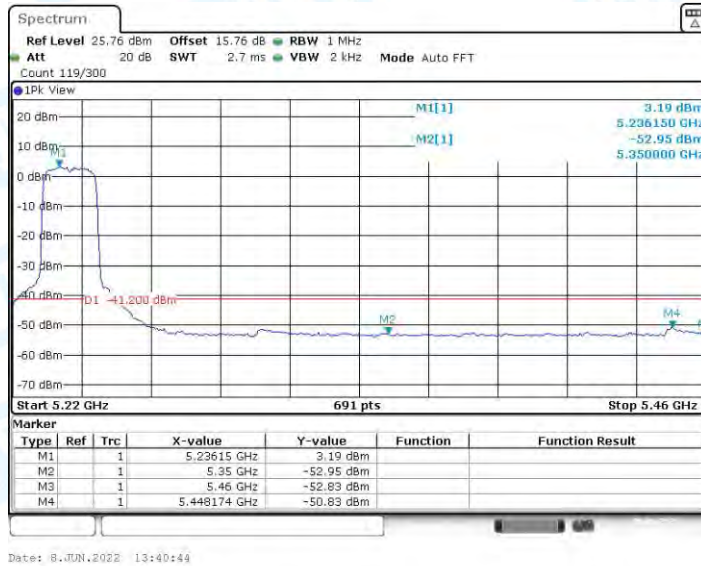
11AC20MIMO_Ant2_Low_5180_Peak



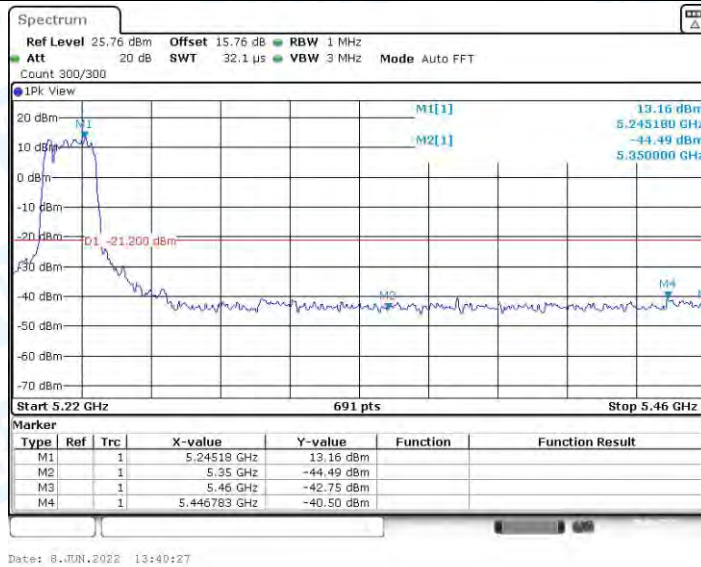
11AC20MIMO_Ant1_High_5240_AV



11AC20MIMO_Ant1_High_5240_Peak



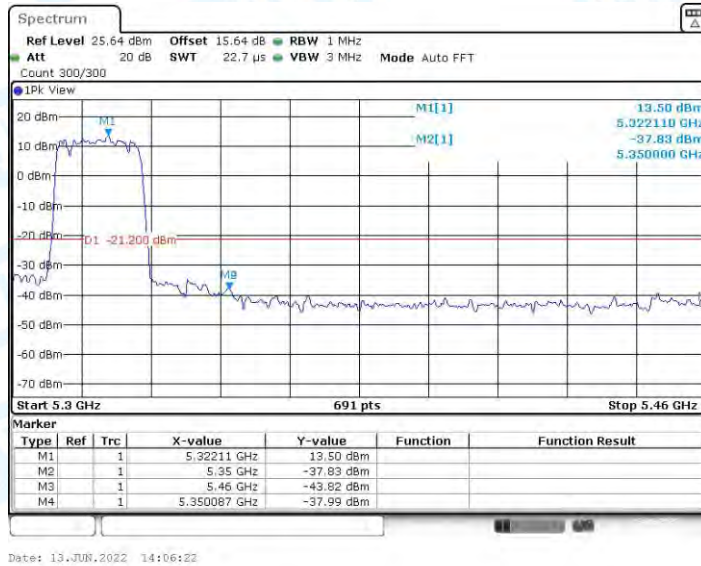
11AC20MIMO_Ant2_High_5240_AV



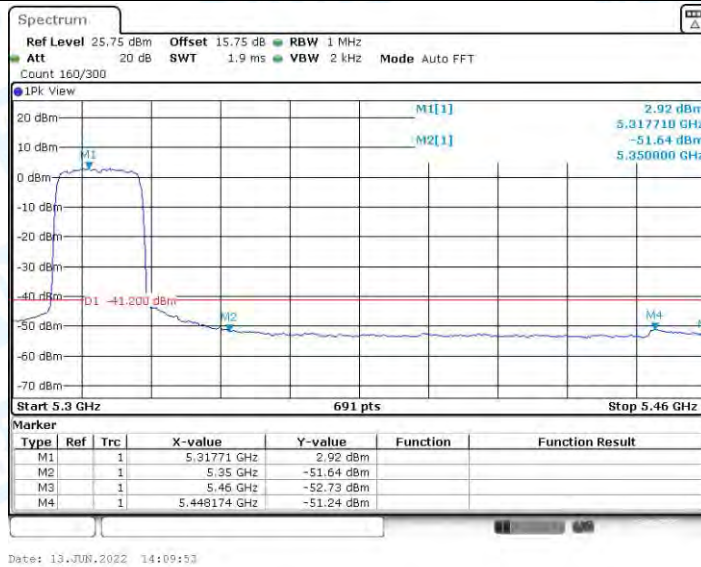
11AC20MIMO_Ant2_High_5240_Peak



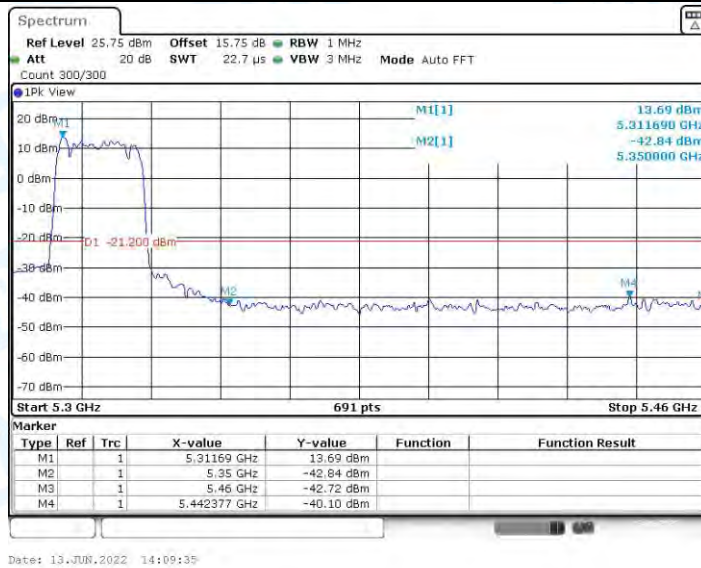
11AC20MIMO_Ant1_High_5320_AV



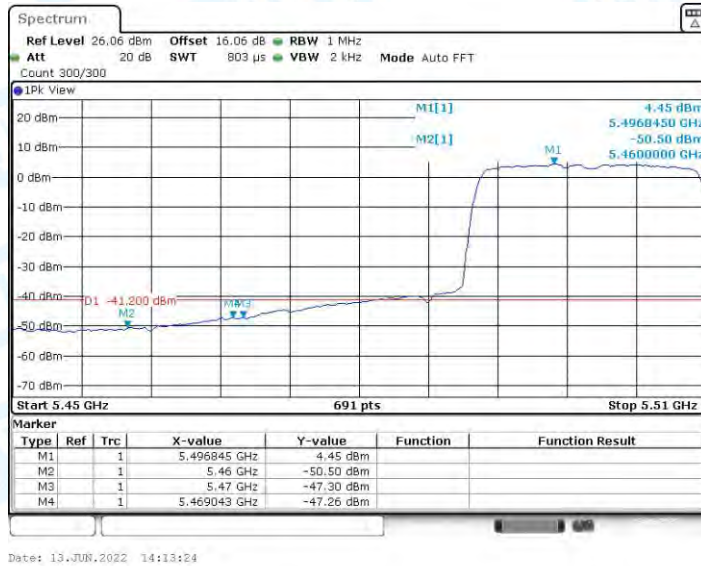
11AC20MIMO_Ant1_High_5320_Peak



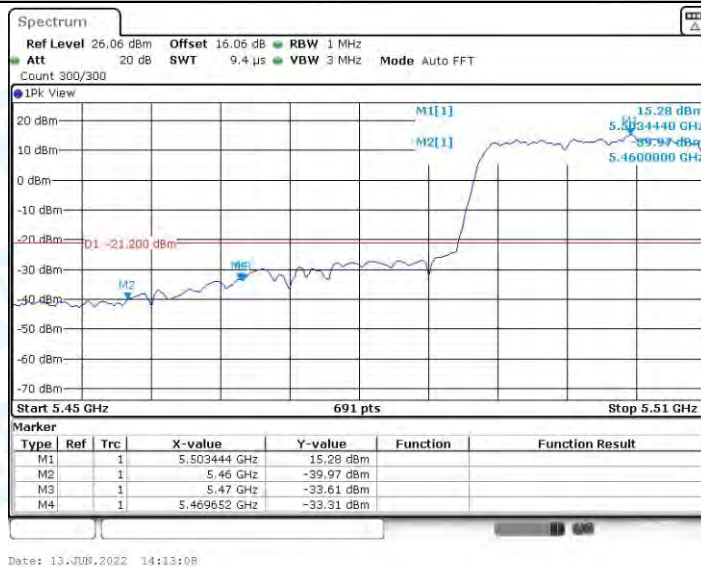
11AC20MIMO_Ant2_High_5320_AV



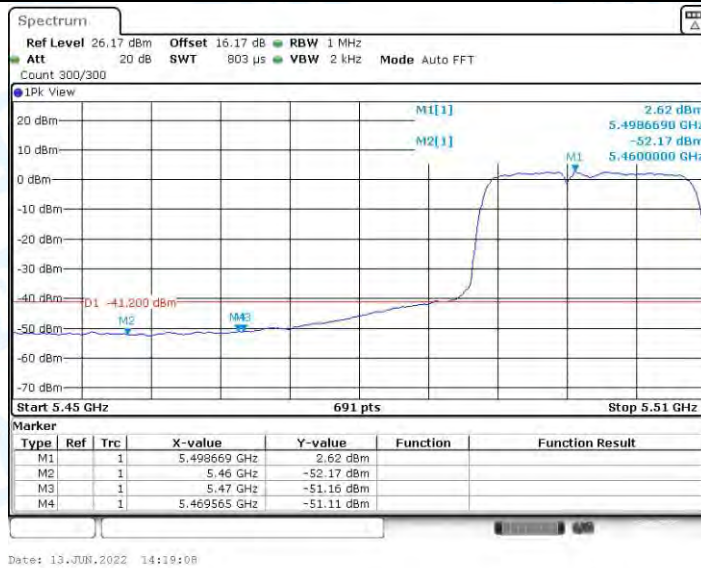
11AC20MIMO_Ant2_High_5320_Peak



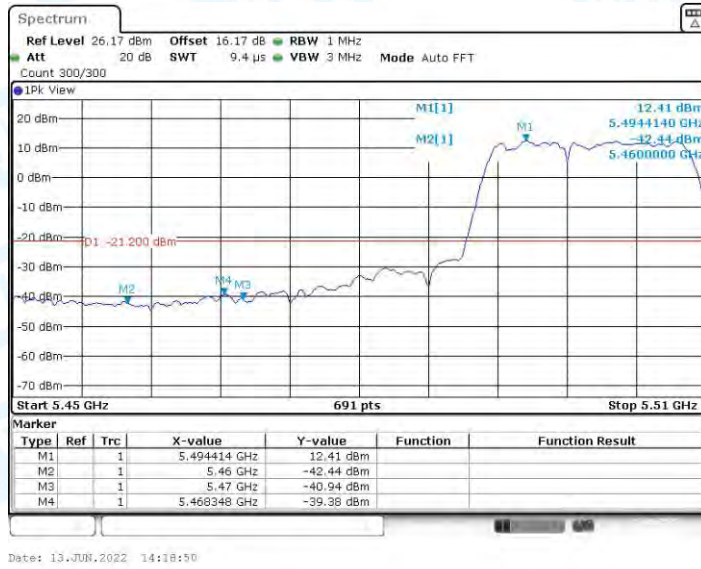
11AC20MIMO_Ant1_Low_5500_AV



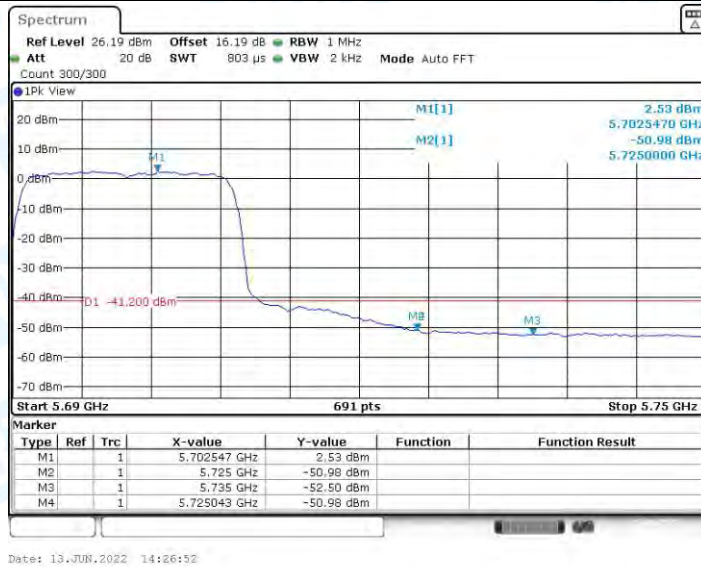
11AC20MIMO_Ant1_Low_5500_Peak



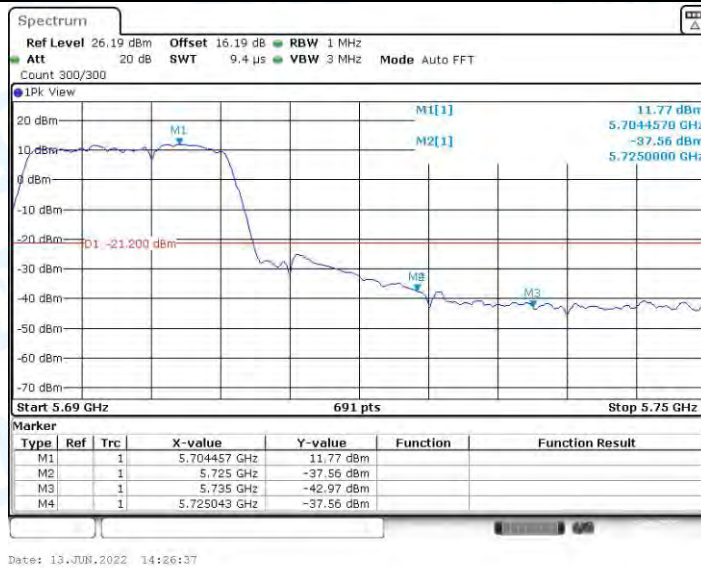
11AC20MIMO_Ant2_Low_5500_AV



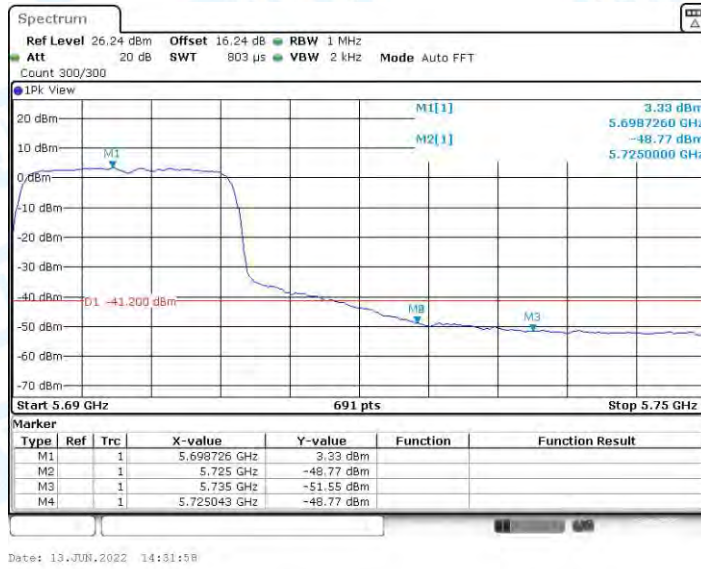
11AC20MIMO_Ant2_Low_5500_Peak



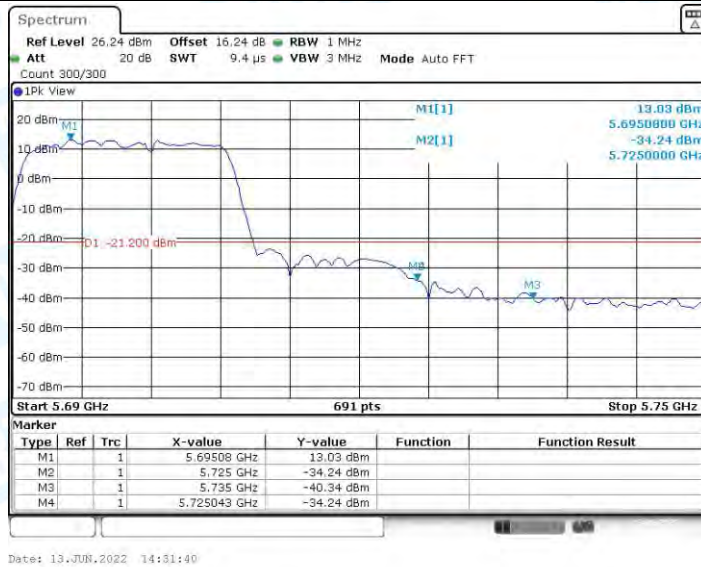
11AC20MIMO_Ant1_High_5700_AV



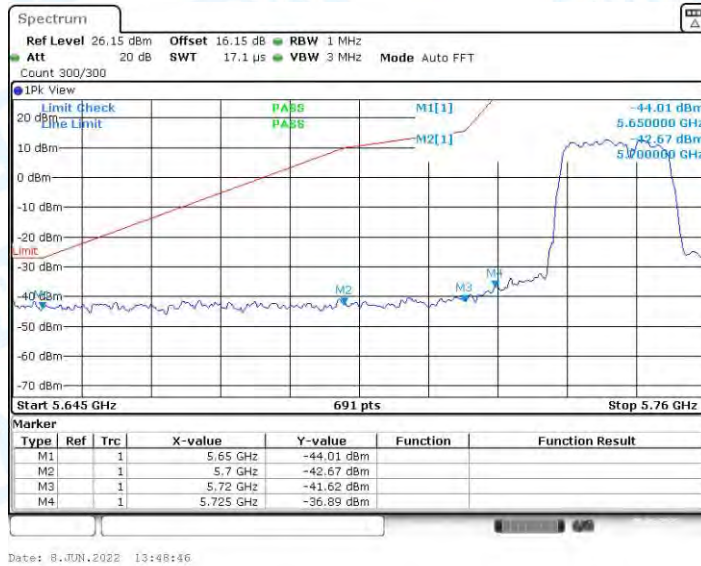
11AC20MIMO_Ant1_High_5700_Peak



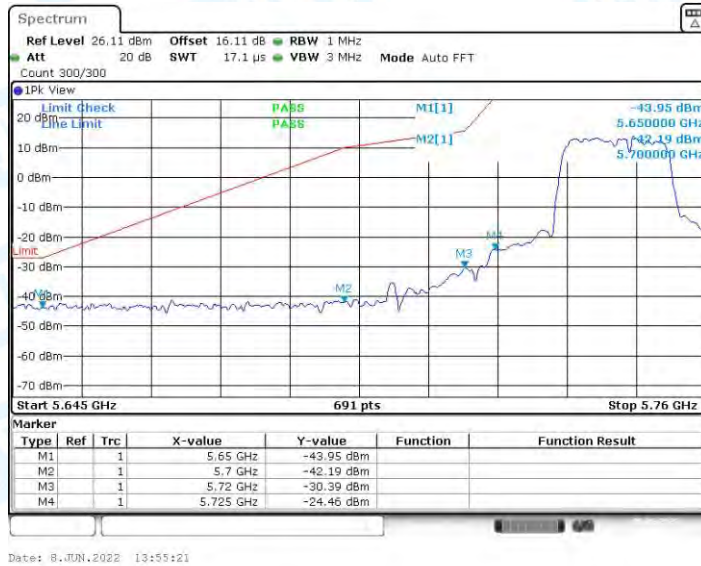
11AC20MIMO_Ant2_High_5700_AV



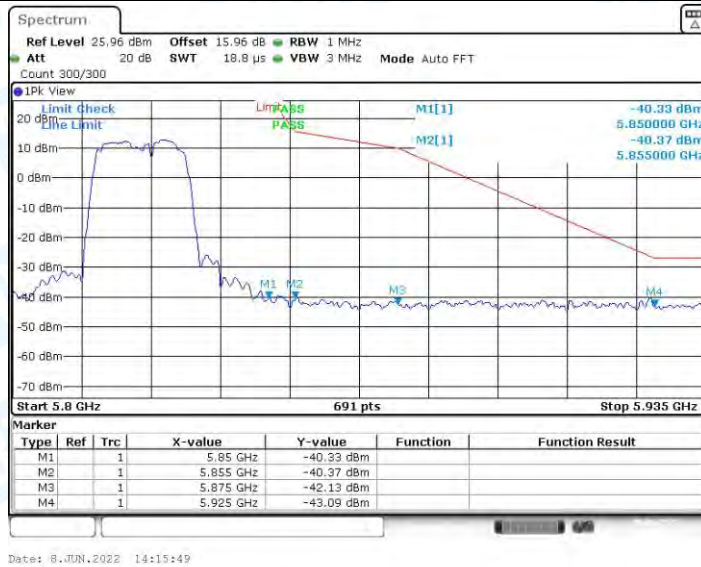
11AC20MIMO_Ant2_High_5700_Peak



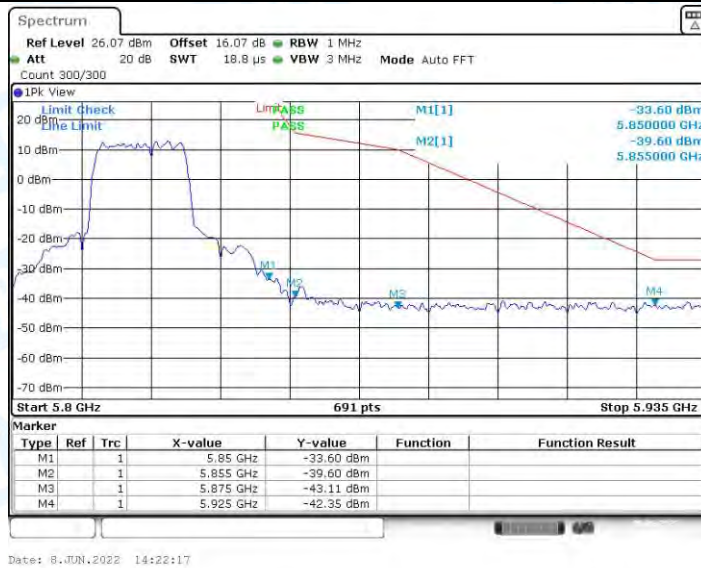
11AC20MIMO_Ant1_Low_5745_Peak



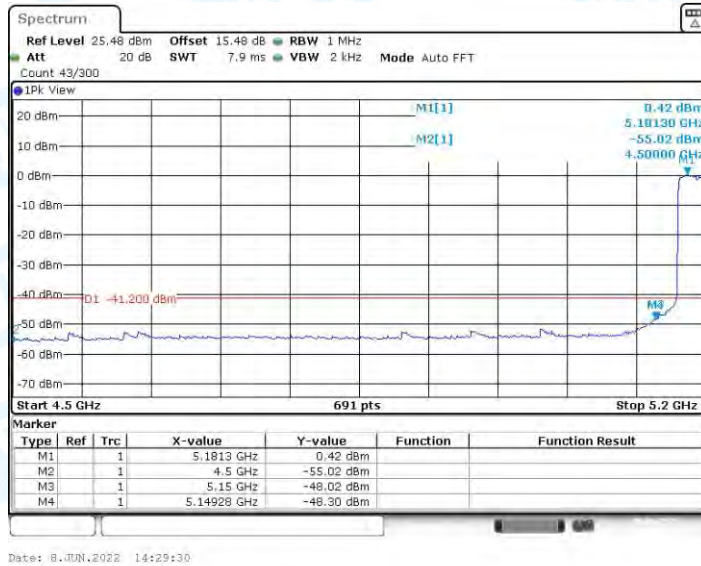
11AC20MIMO_Ant2_Low_5745_Peak



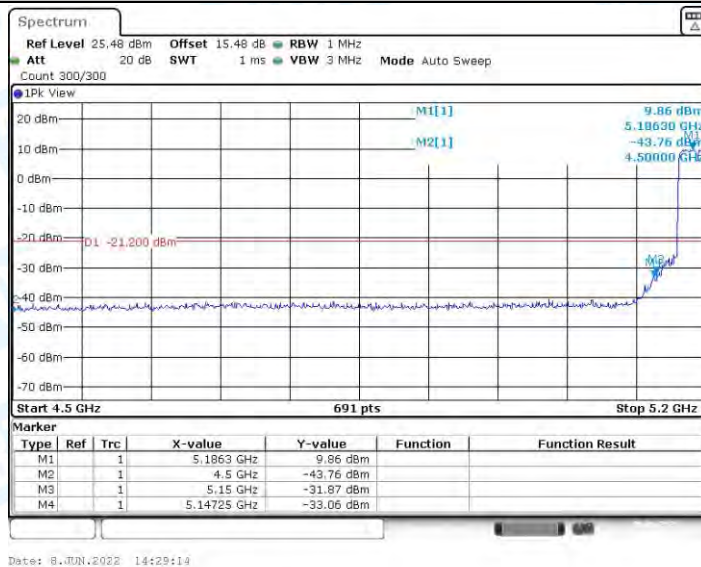
11AC20MIMO_Ant1_High_5825_Peak



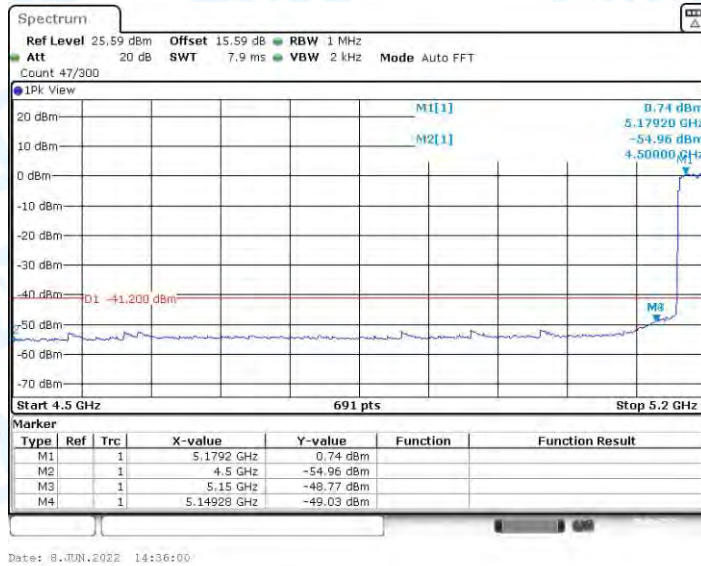
11AC20MIMO_Ant2_High_5825_Peak



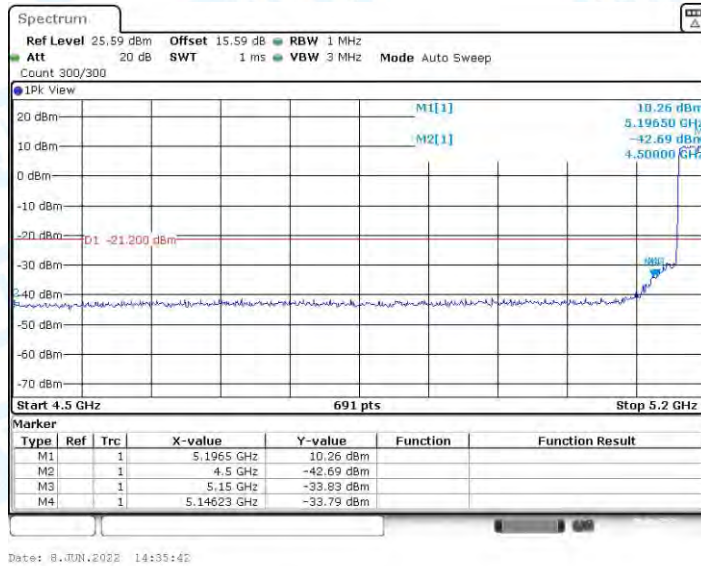
11AC40MIMO_Ant1_Low_5190_AV



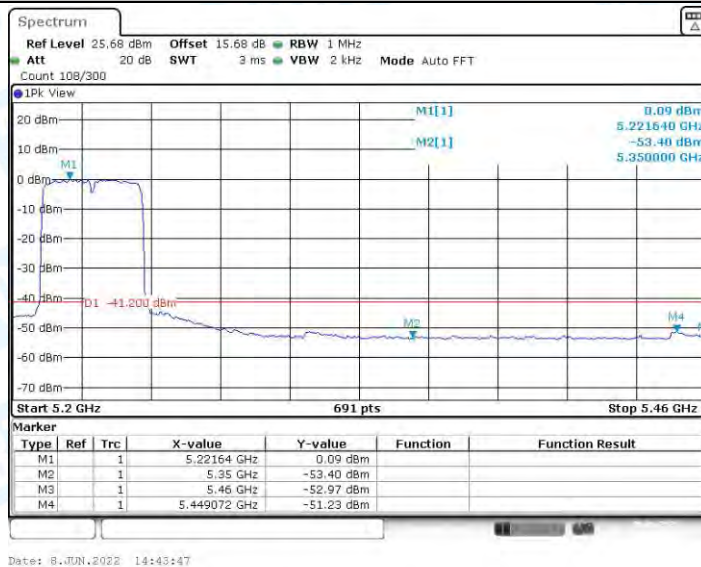
11AC40MIMO_Ant1_Low_5190_Peak



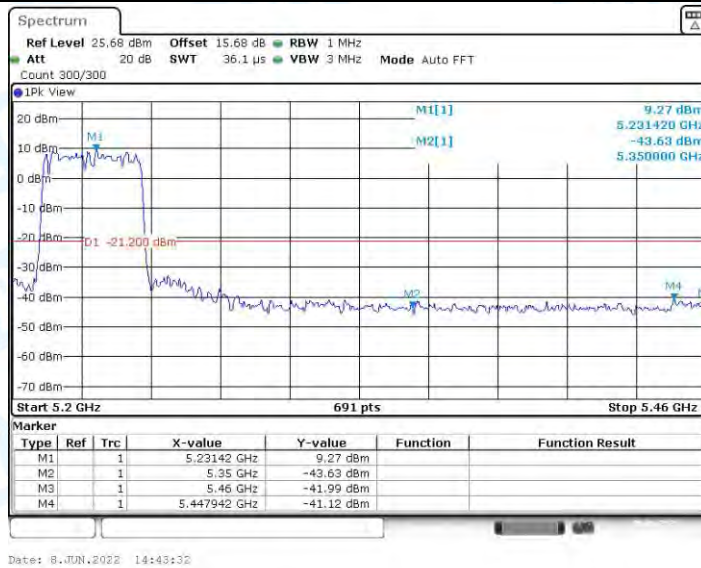
11AC40MIMO_Ant2_Low_5190_AV



11AC40MIMO_Ant2_Low_5190_Peak



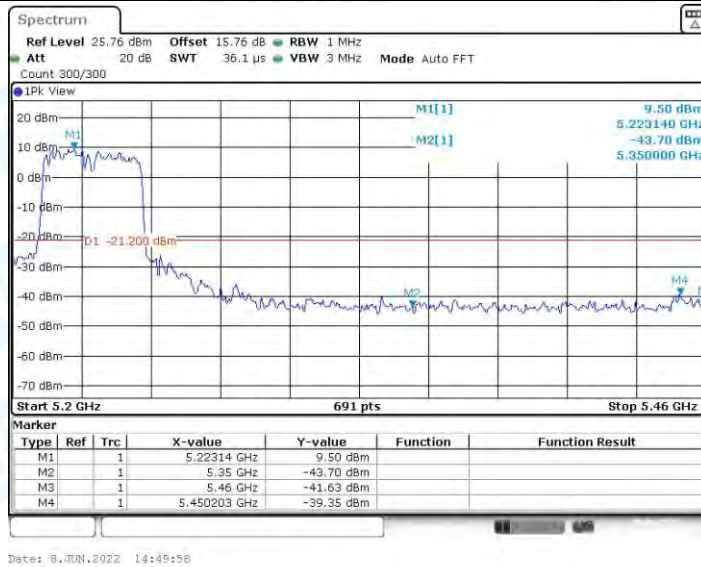
11AC40MIMO_Ant1_High_5230_AV



11AC40MIMO_Ant1_High_5230_Peak



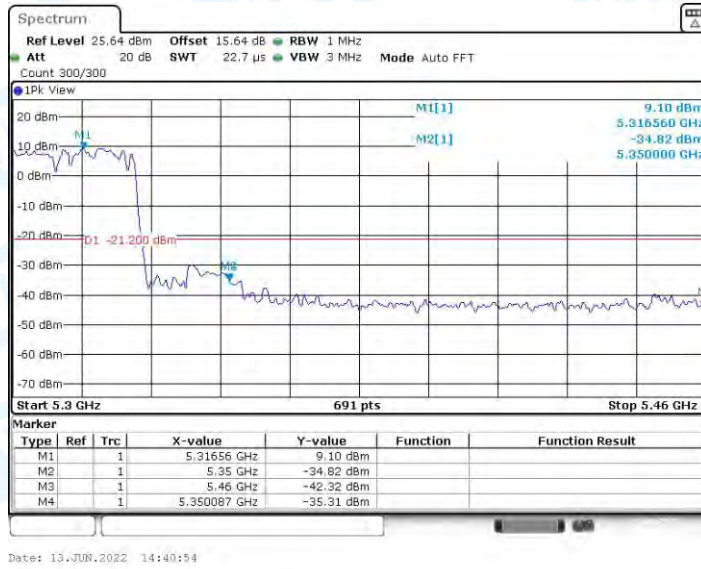
11AC40MIMO_Ant2_High_5230_AV



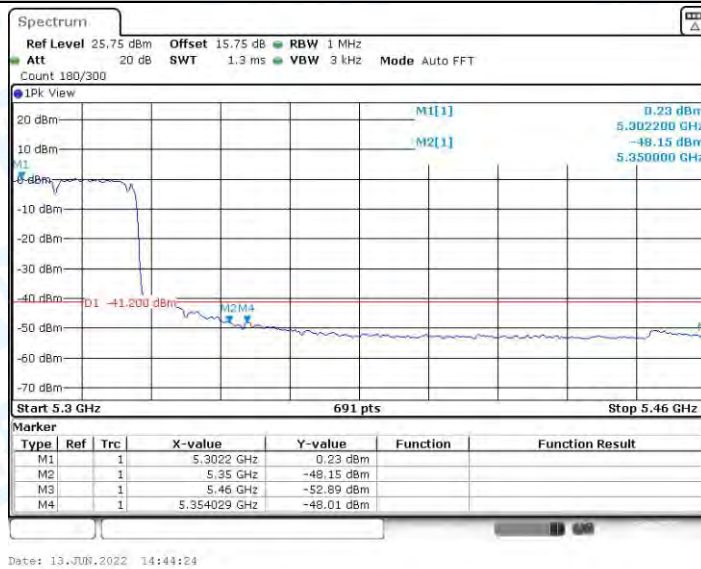
11AC40MIMO_Ant2_High_5230_Peak



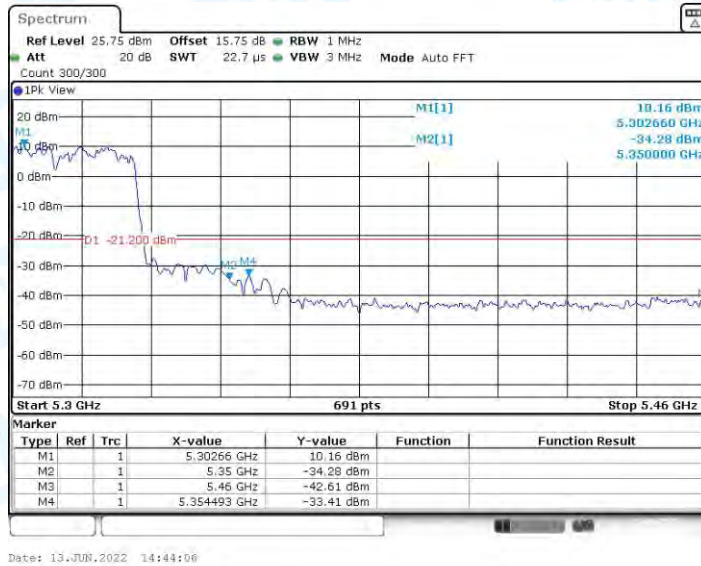
11AC40MIMO_Ant1_High_5310_AV



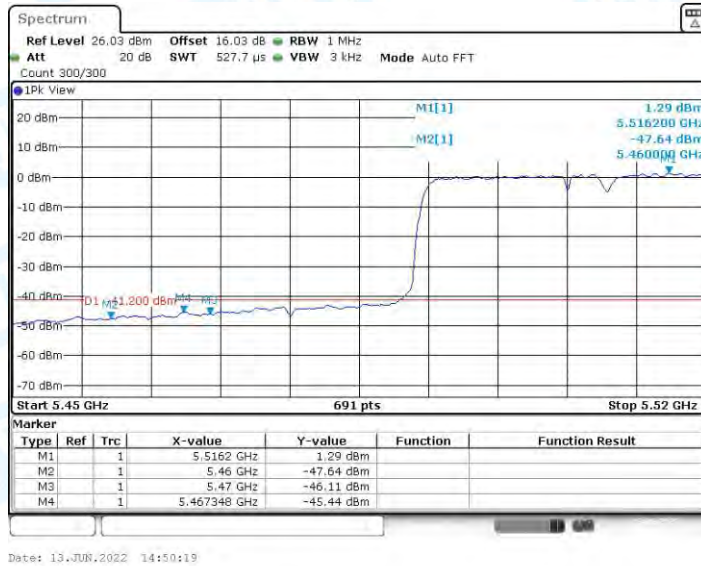
11AC40MIMO_Ant1_High_5310_Peak



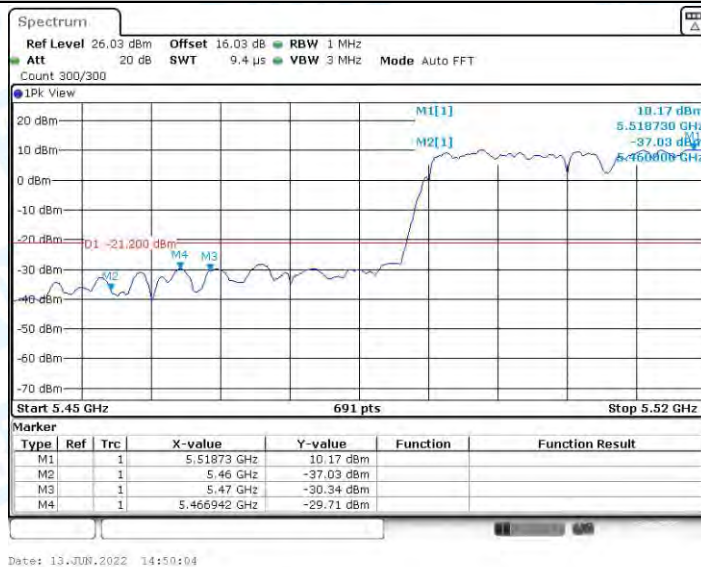
11AC40MIMO_Ant2_High_5310_AV



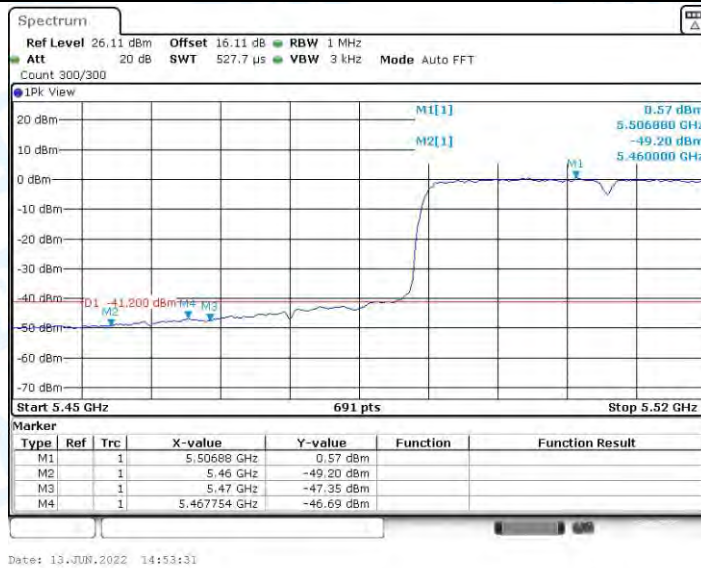
11AC40MIMO_Ant2_High_5310_Peak



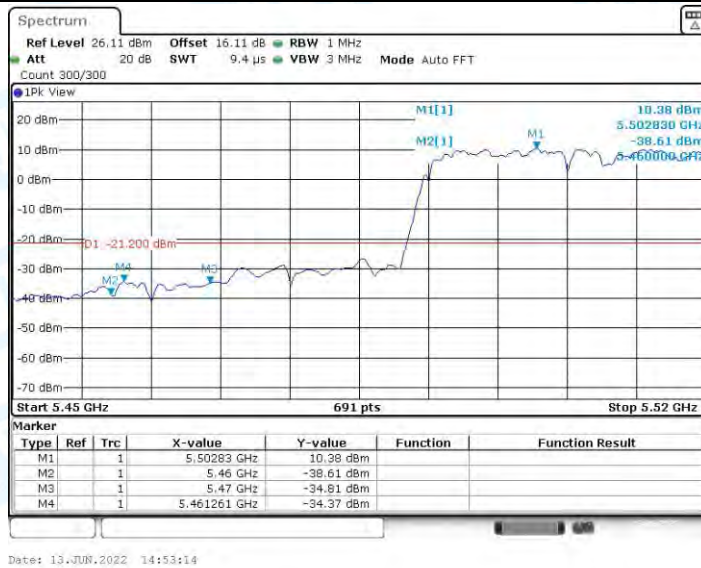
11AC40MIMO_Ant1_Low_5510_AV



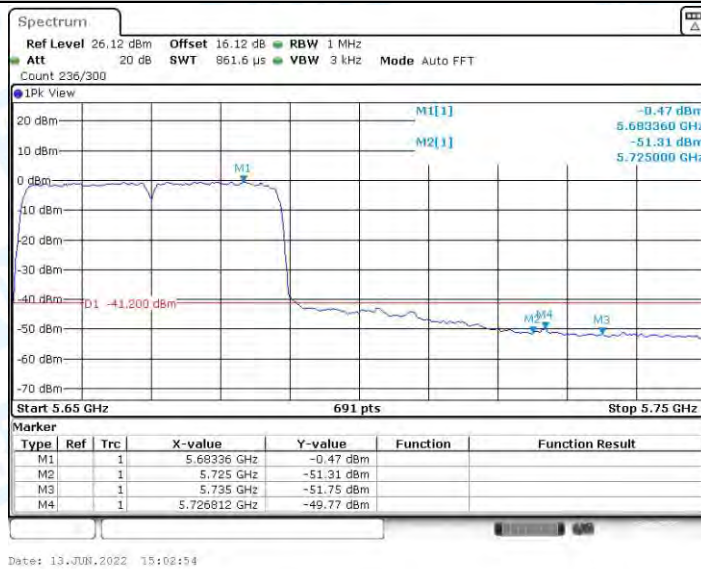
11AC40MIMO_Ant1_Low_5510_Peak



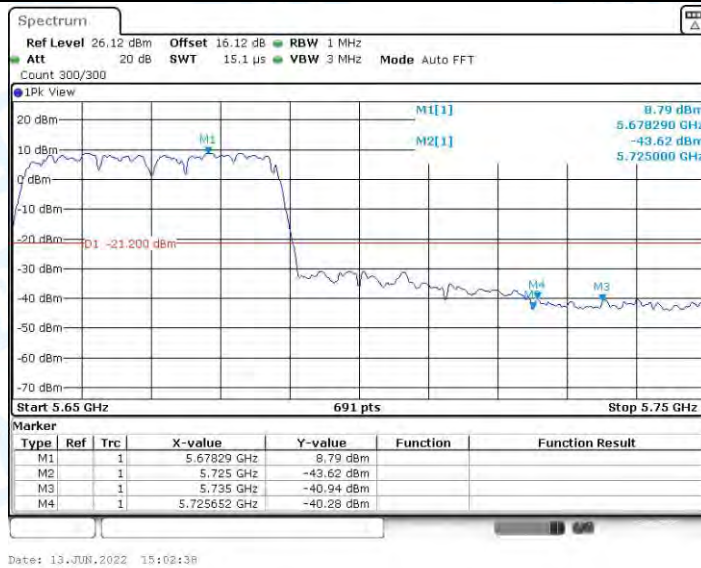
11AC40MIMO_Ant2_Low_5510_AV



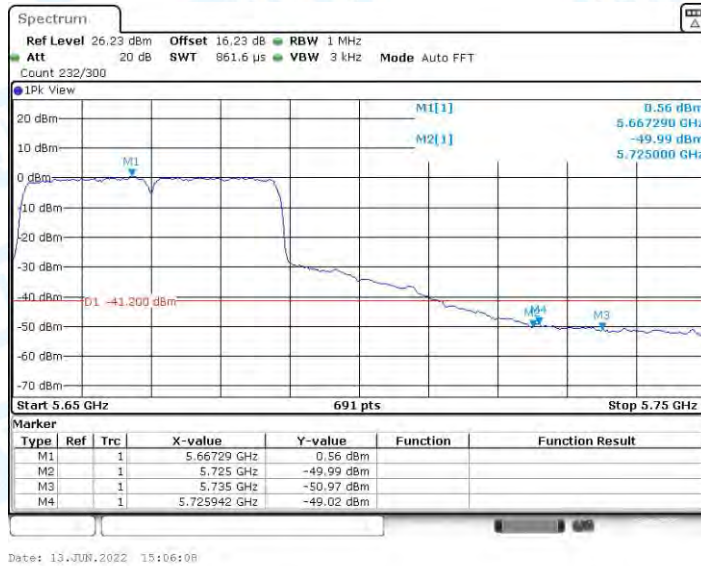
11AC40MIMO_Ant2_Low_5510_Peak



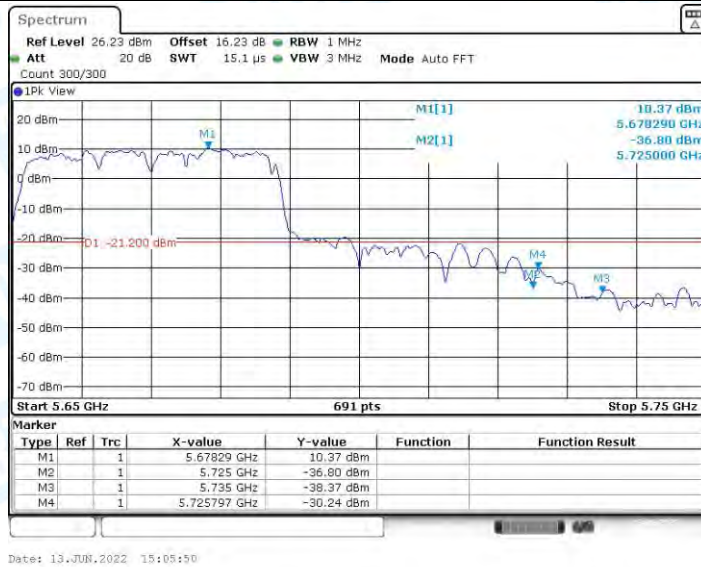
11AC40MIMO_Ant1_High_5670_AV



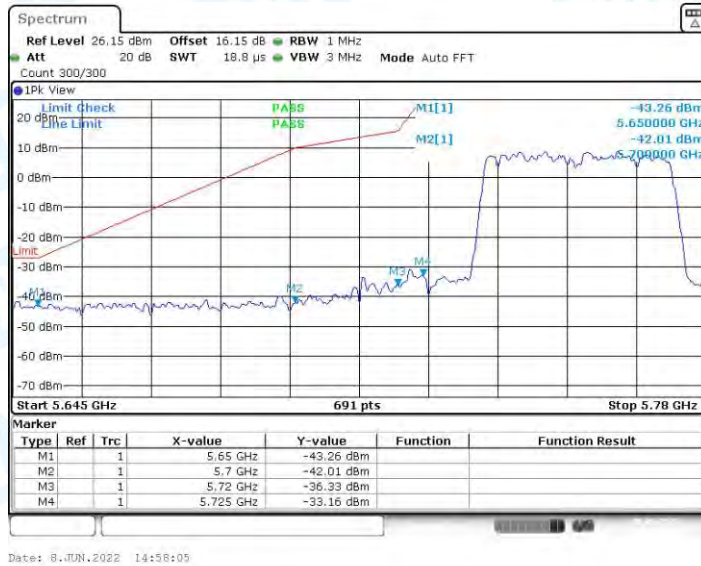
11AC40MIMO_Ant1_High_5670_Peak



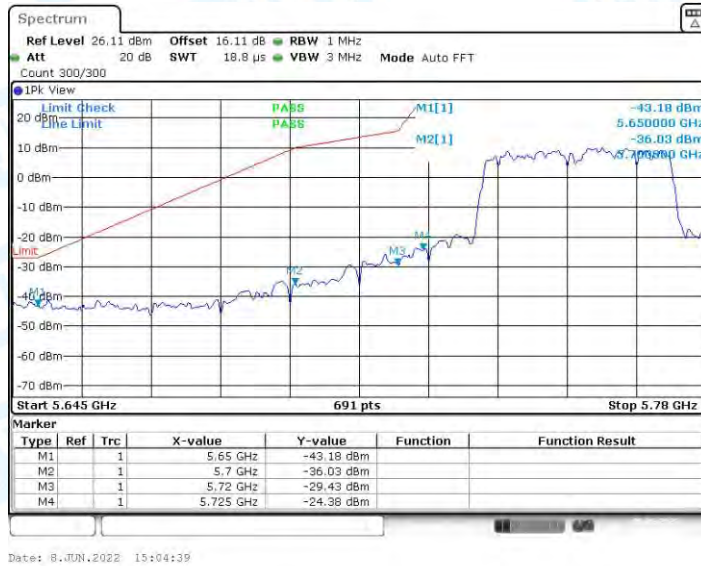
11AC40MIMO_Ant2_High_5670_AV



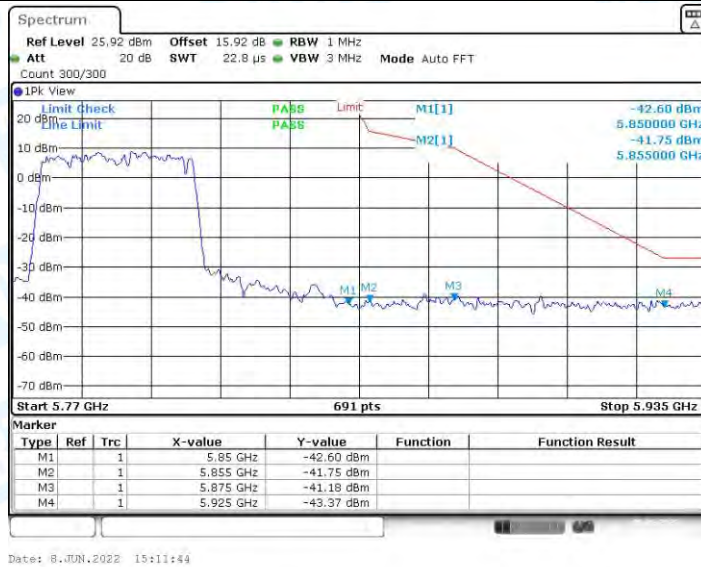
11AC40MIMO_Ant2_High_5670_Peak



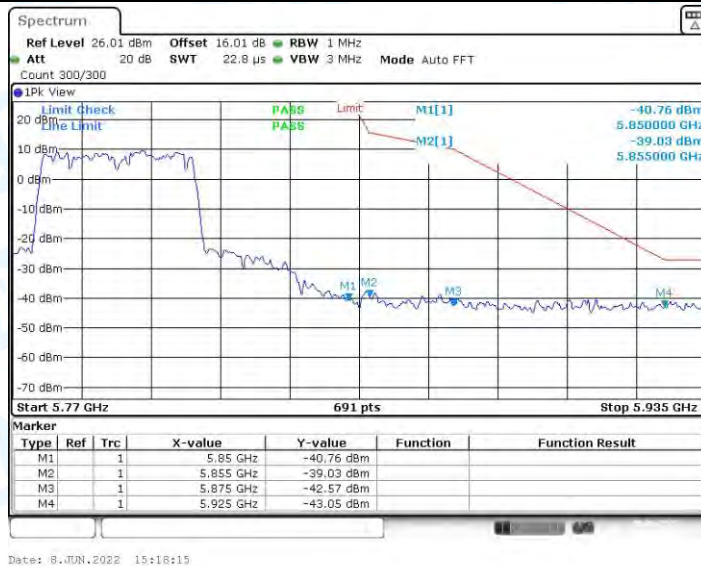
11AC40MIMO_Ant1_Low_5755_Peak



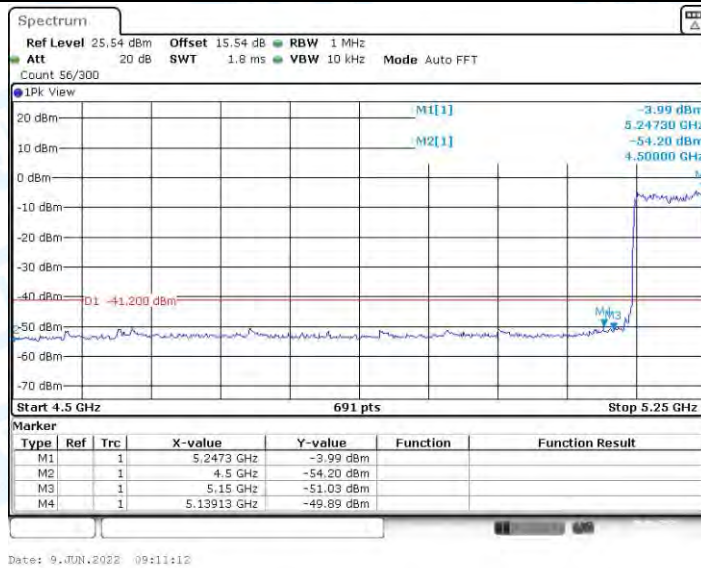
11AC40MIMO_Ant2_Low_5755_Peak



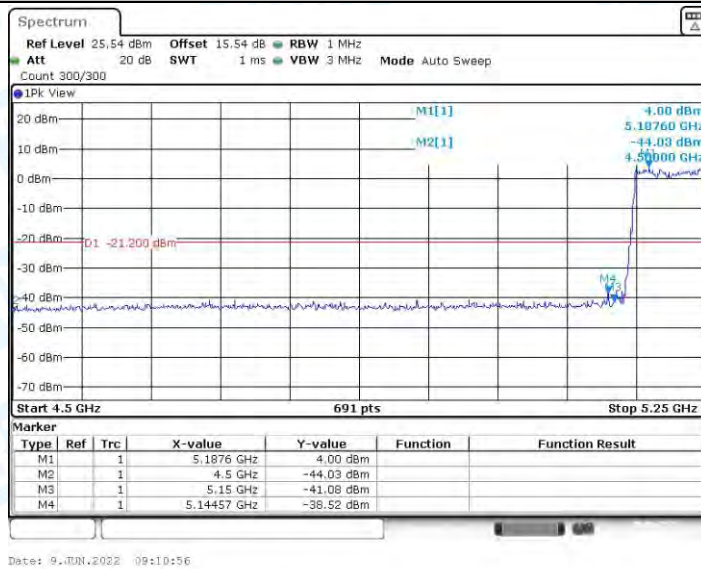
11AC40MIMO_Ant1_High_5795_Peak



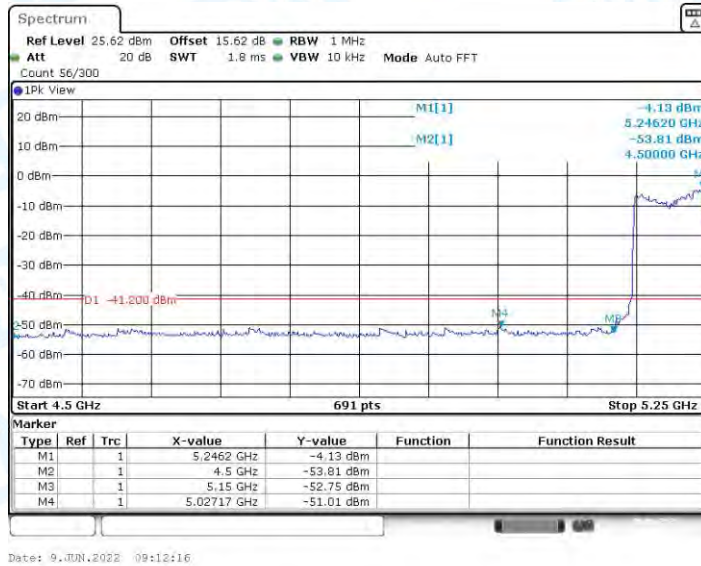
11AC40MIMO_Ant2_High_5795_Peak



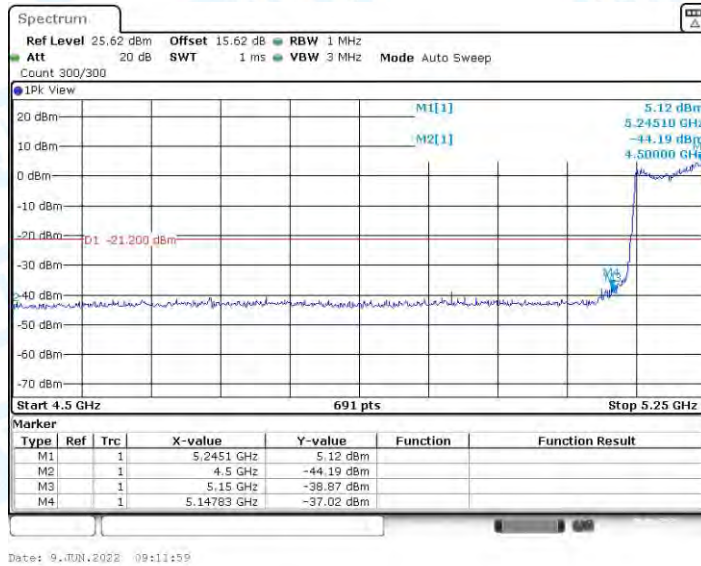
11AC80MIMO_Ant1_Low_5210_AV



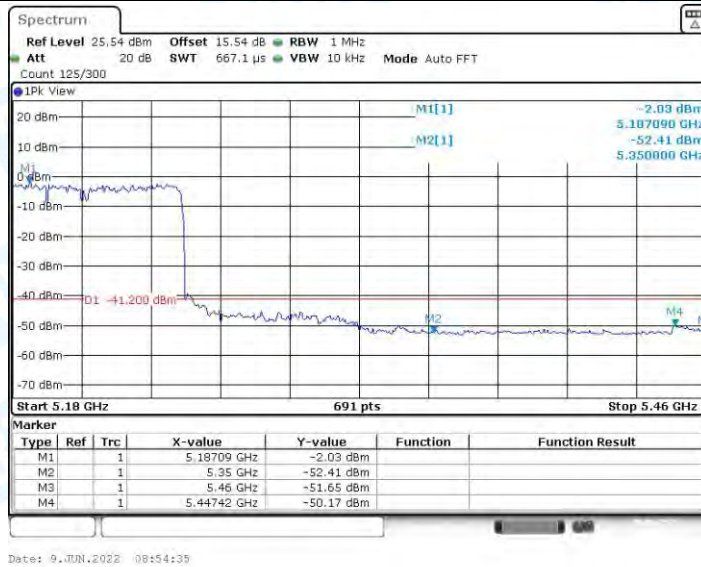
11AC80MIMO_Ant1_Low_5210_Peak



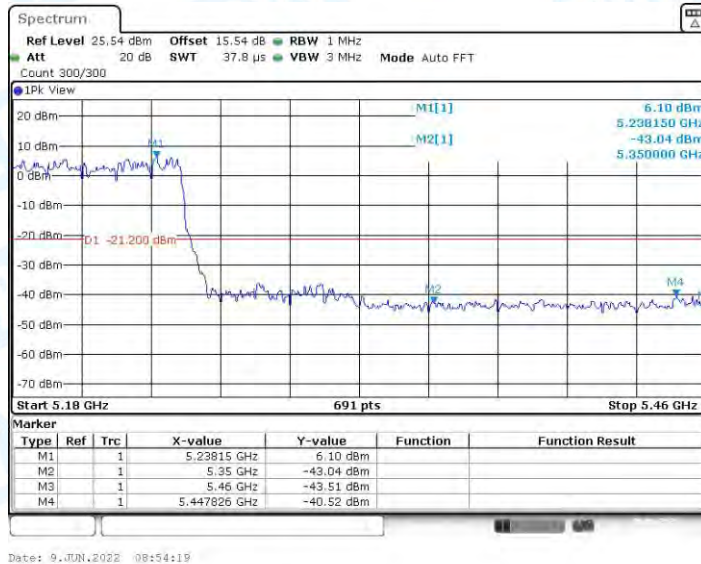
11AC80MIMO_Ant2_Low_5210_AV



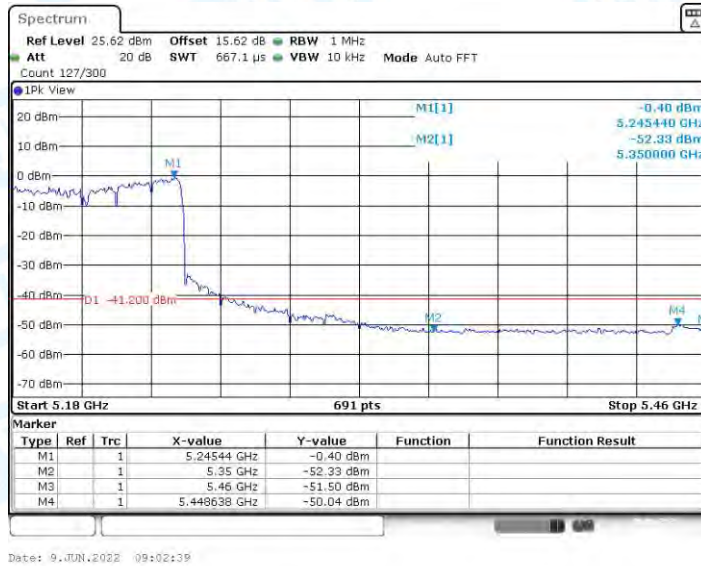
11AC80MIMO_Ant2_Low_5210_Peak



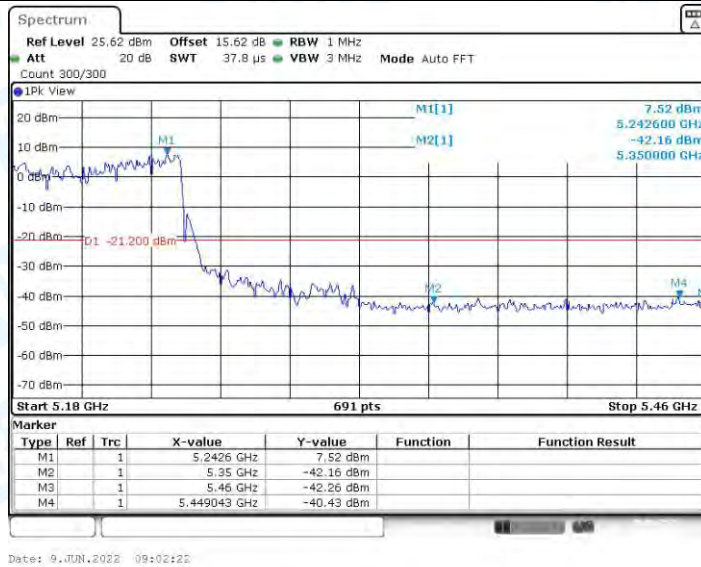
11AC80MIMO_Ant1_High_5210_AV



11AC80MIMO_Ant1_High_5210_Peak



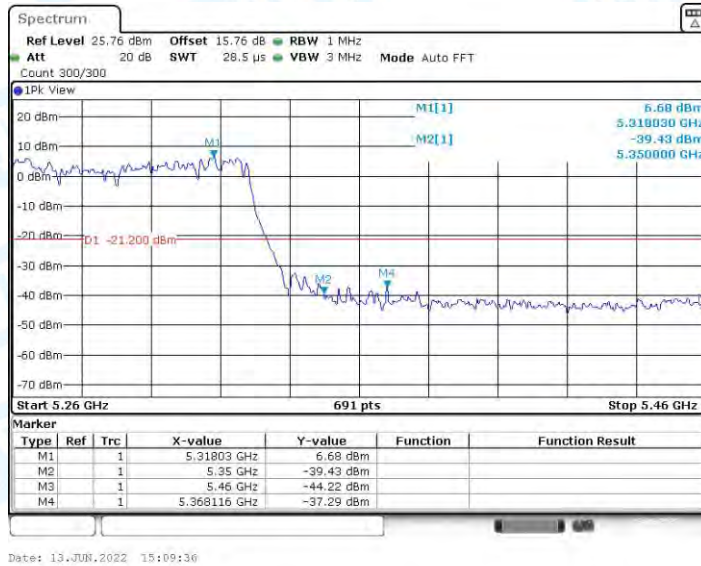
11AC80MIMO_Ant2_High_5210_AV



11AC80MIMO_Ant2_High_5210_Peak



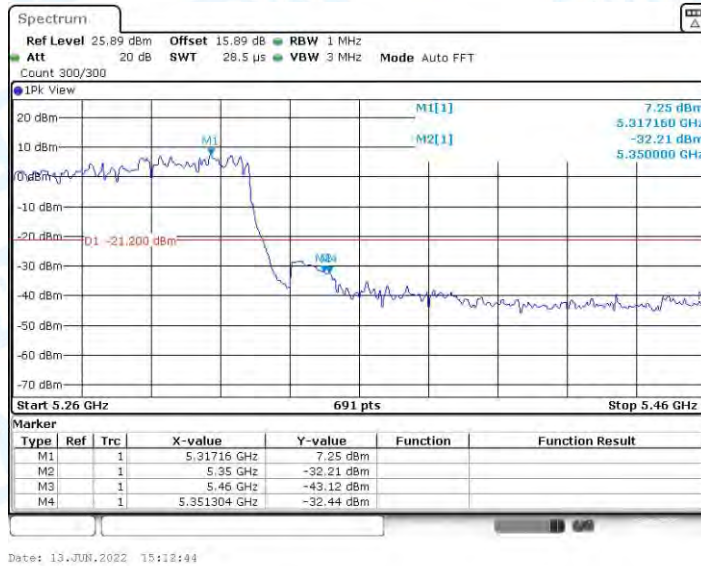
11AC80MIMO_Ant1_High_5290_AV



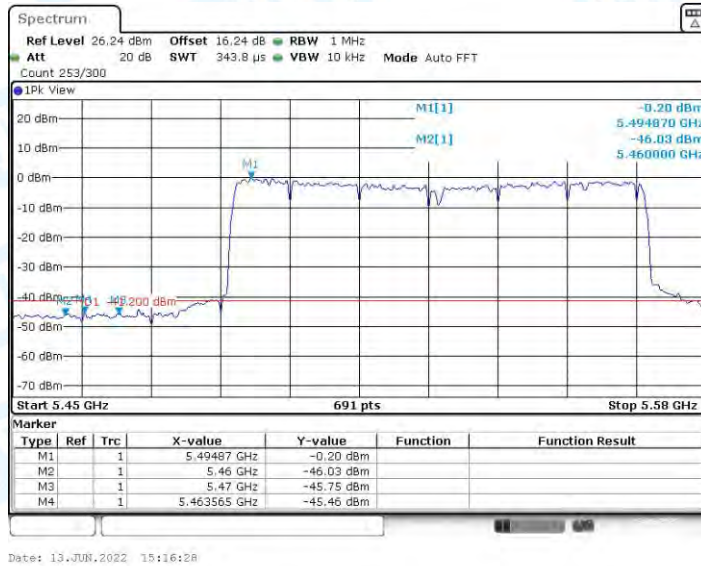
11AC80MIMO_Ant1_High_5290_Peak



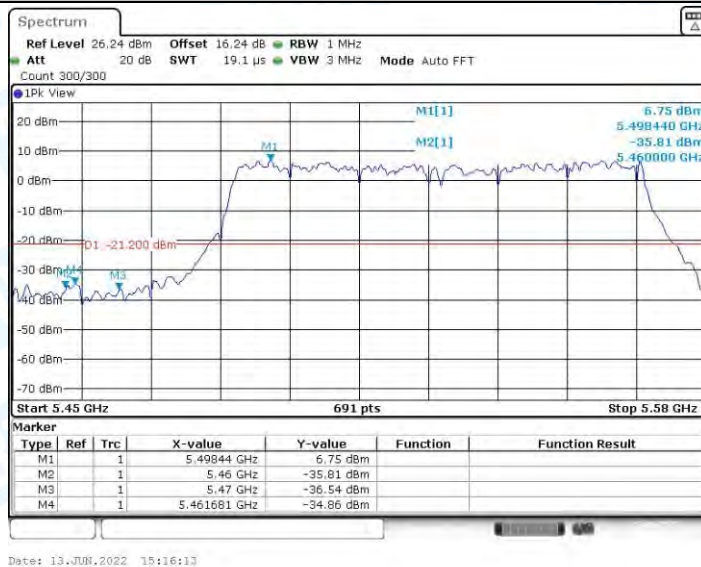
11AC80MIMO_Ant2_High_5290_AV



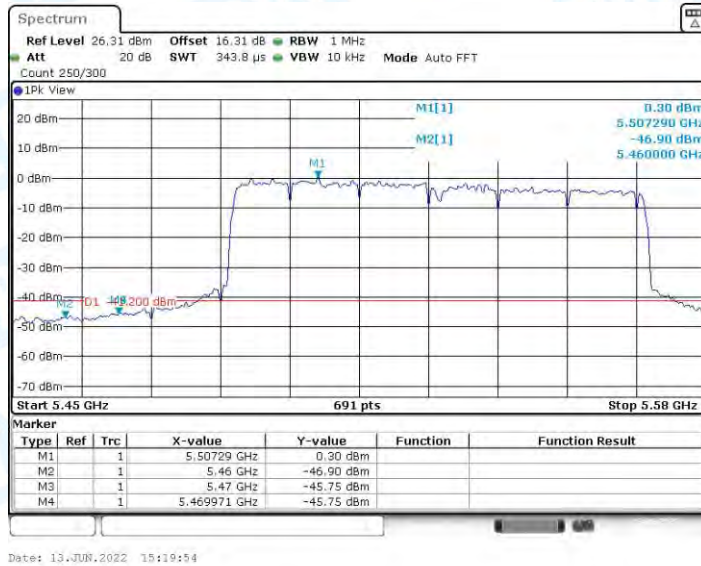
11AC80MIMO_Ant2_High_5290_Peak



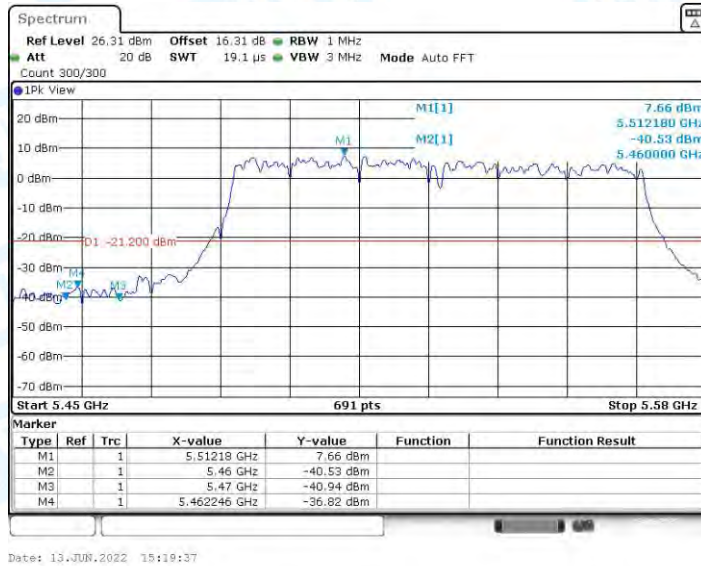
11AC80MIMO_Ant1_Low_5530_AV



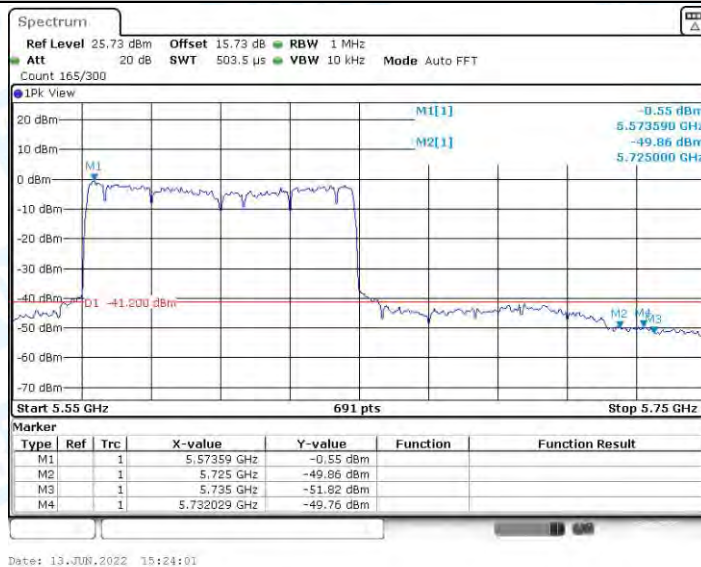
11AC80MIMO_Ant1_Low_5530_Peak



11AC80MIMO_Ant2_Low_5530_AV



11AC80MIMO_Ant2_Low_5530_Peak



11AC80MIMO_Ant1_High_5610_AV