



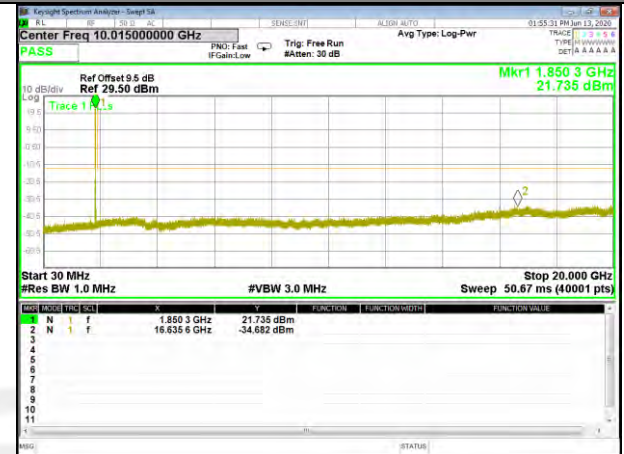
Conducted Spurious BAND-2

BAND-2

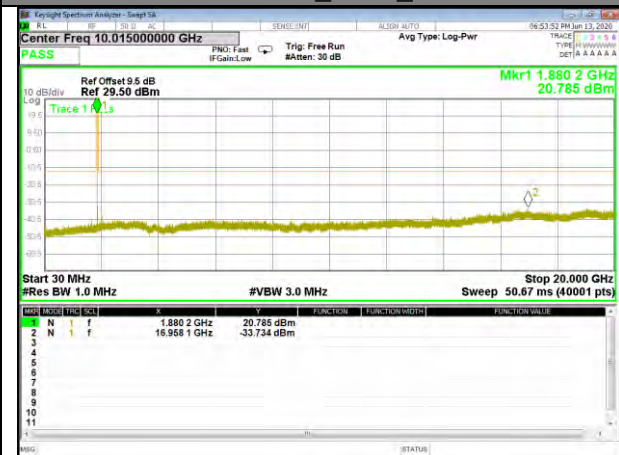
Band2 QPSK_1.4M_Lower



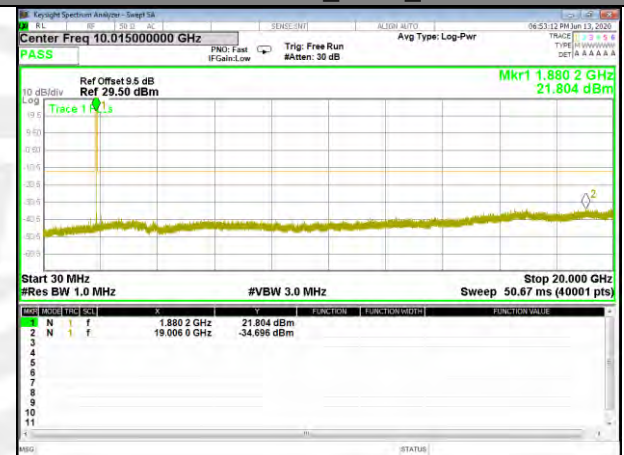
Band2 16QAM_1.4M_Lower



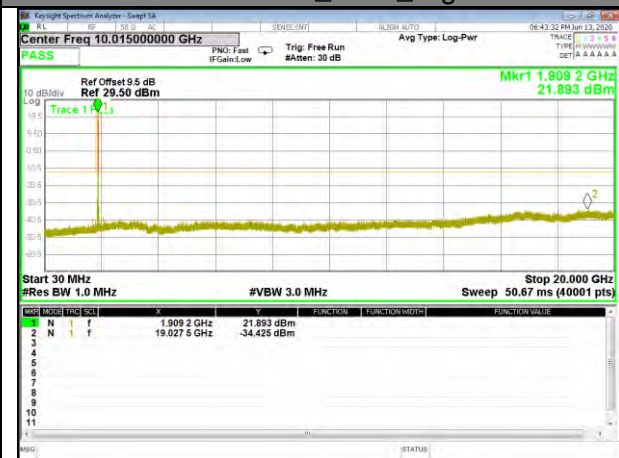
Band2 QPSK_1.4M_Middle



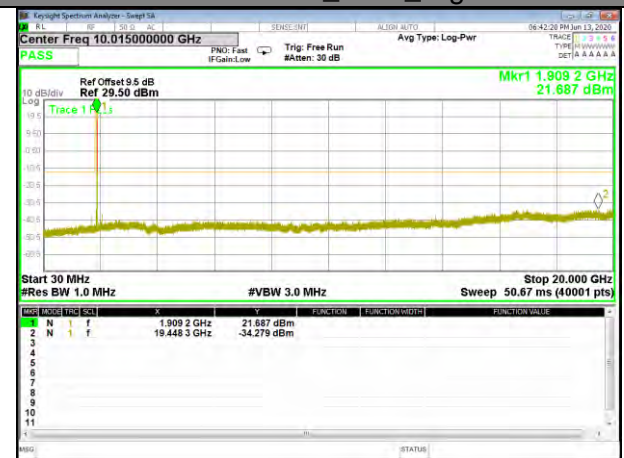
Band2 16QAM_1.4M_Middle



Band2 QPSK_1.4M_Higher



Band2 16QAM_1.4M_Higher

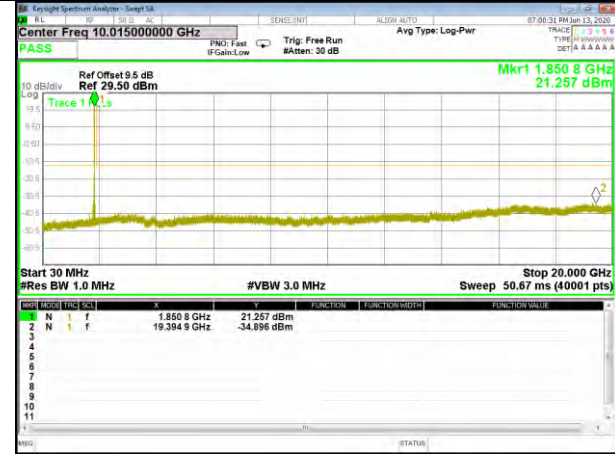




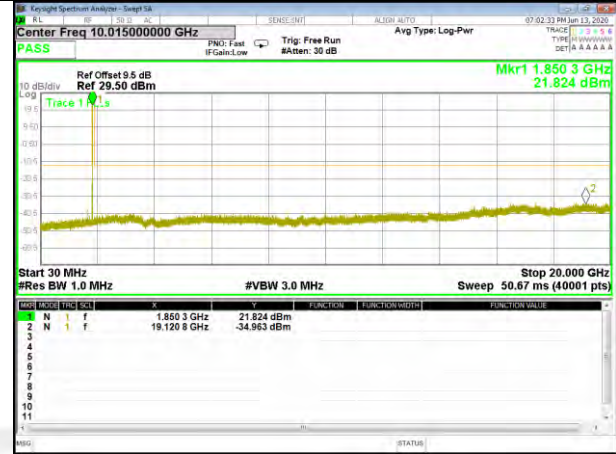
BAND-2

BAND-2

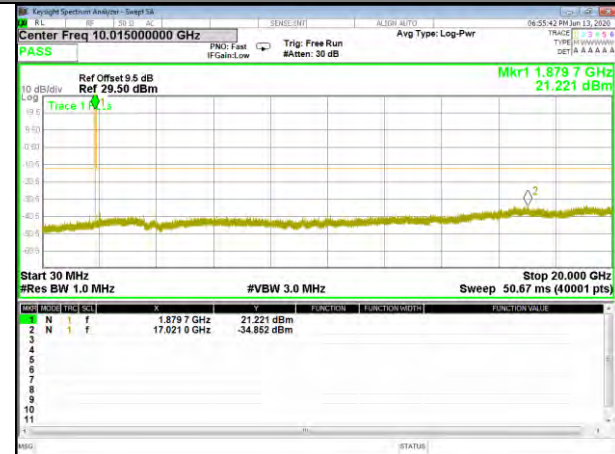
Band2 QPSK_3M_Lower



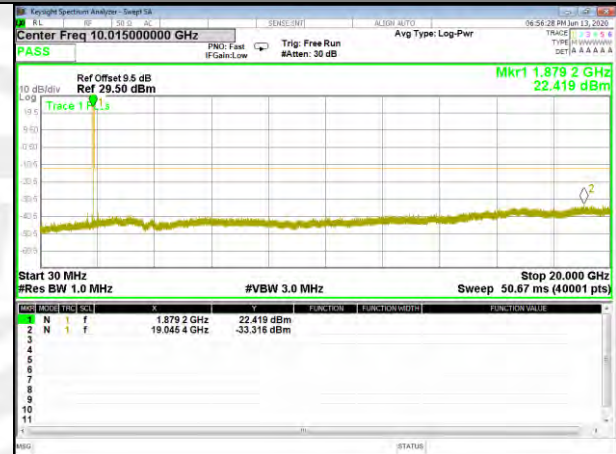
Band2 16QAM_3M_Lower



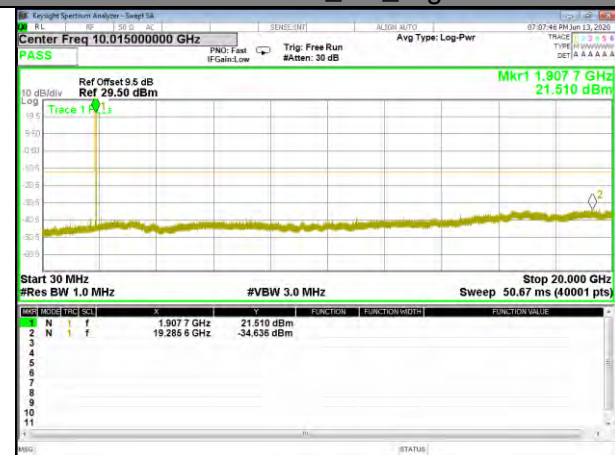
Band2 QPSK_3M_Middle



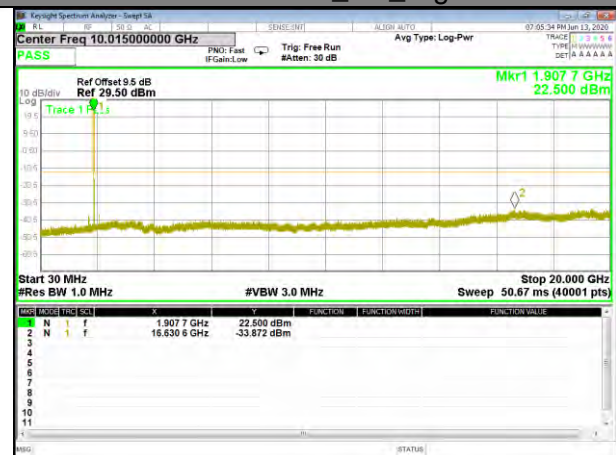
Band2 16QAM_3M_Middle



Band2 QPSK_3M_Higher



Band2 16QAM_3M_Higher

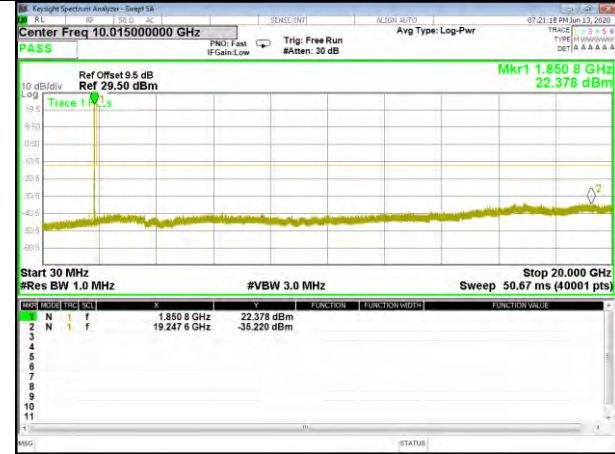




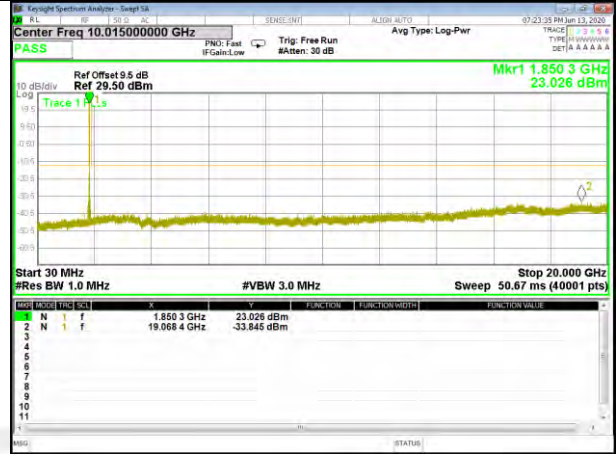
BAND-2

BAND-2

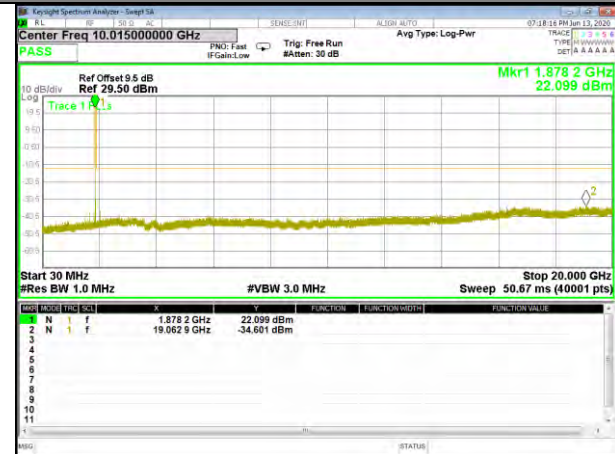
Band2 QPSK_5M_Lower



Band2 16QAM_5M_Lower



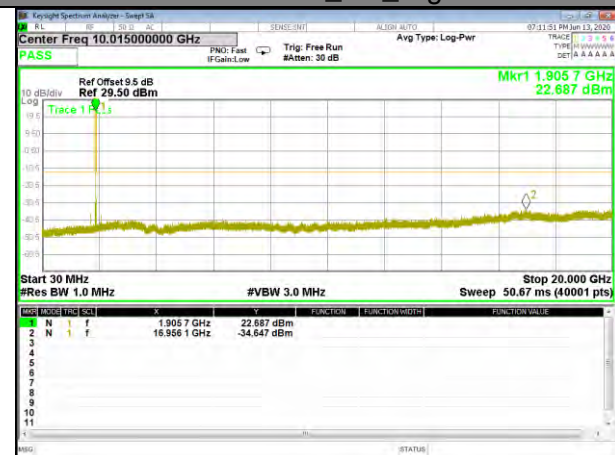
Band2 QPSK_5M_Middle



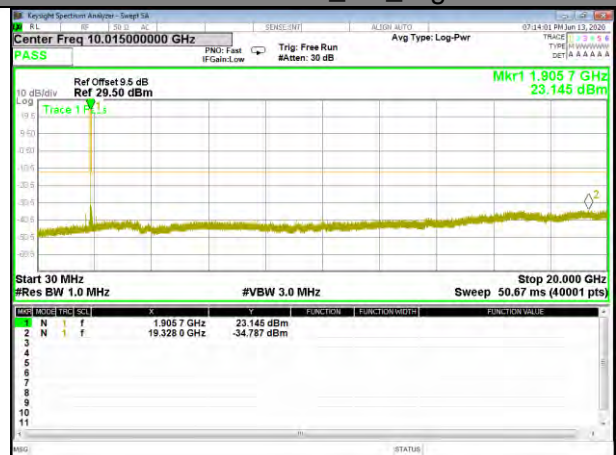
Band2 16QAM_5M_Middle



Band2 QPSK_5M_Higher



Band2 16QAM_5M_Higher

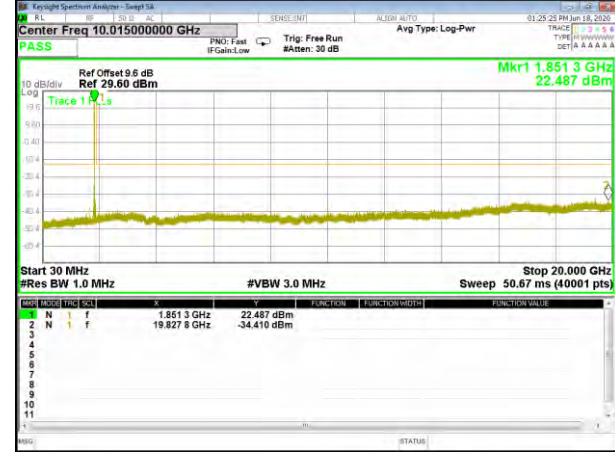




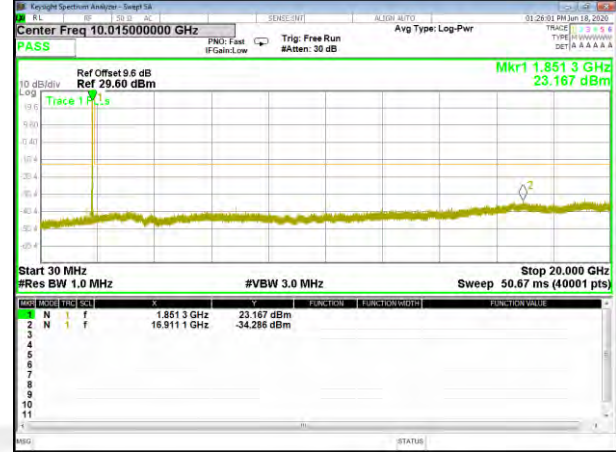
BAND-2

BAND-2

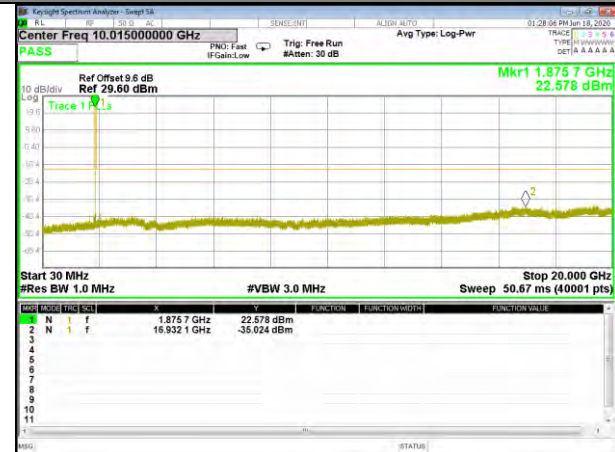
Band2 QPSK_10M_Lower



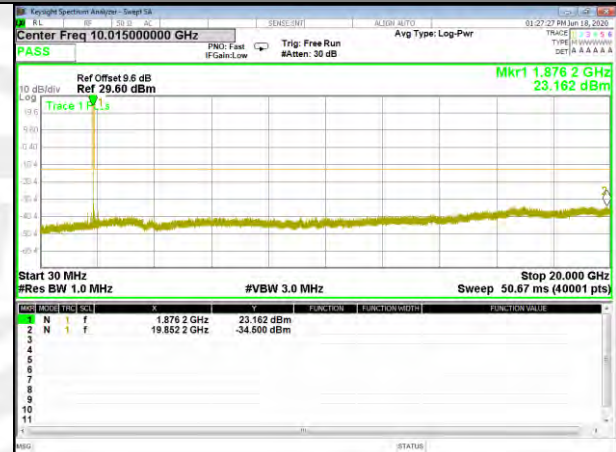
Band2 16QAM_10M_Lower



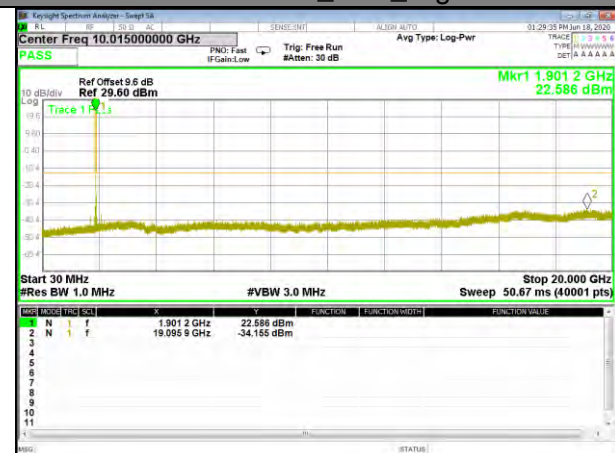
Band2 QPSK_10M_Middle



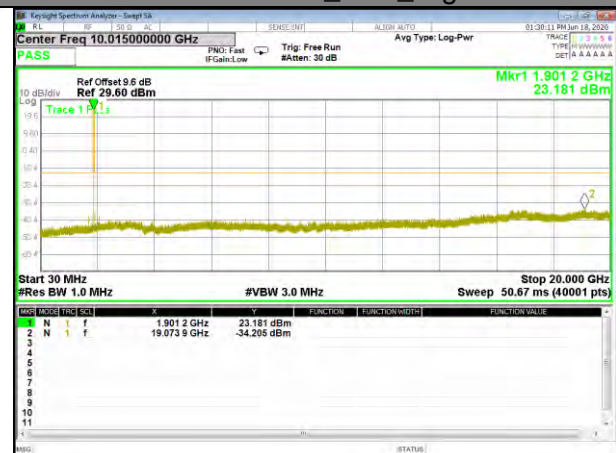
Band2 16QAM_10M_Middle



Band2 QPSK_10M_Higher



Band2 16QAM_10M_Higher

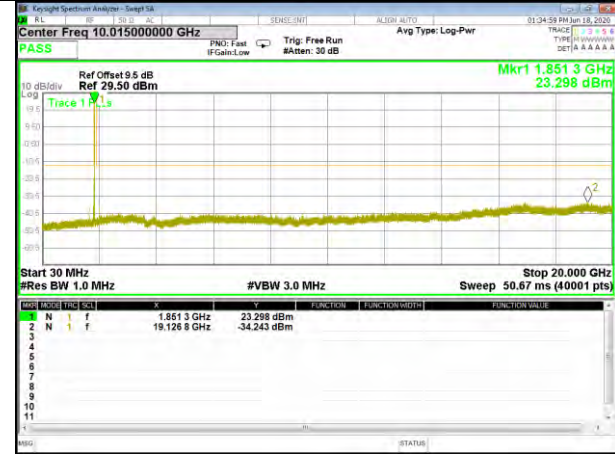




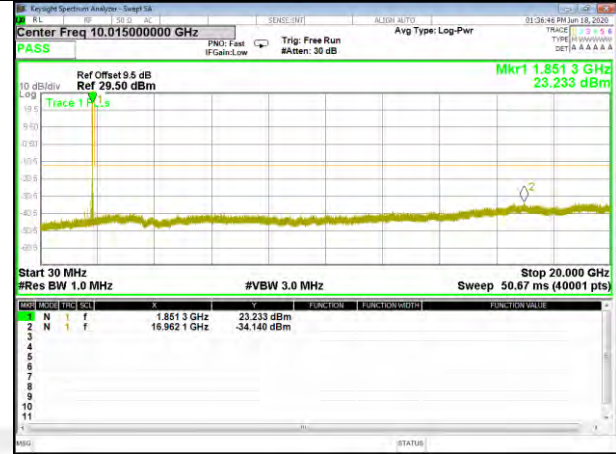
BAND-2

BAND-2

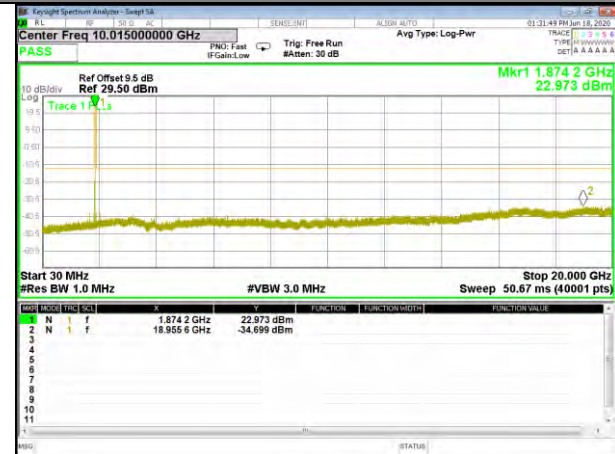
Band2 QPSK_15M_Lower



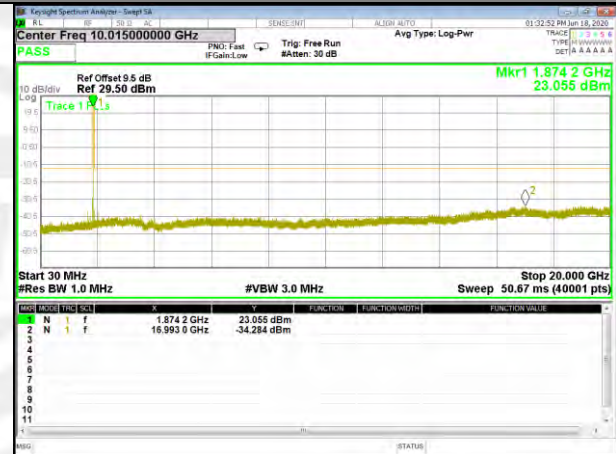
Band2 16QAM_15M_Lower



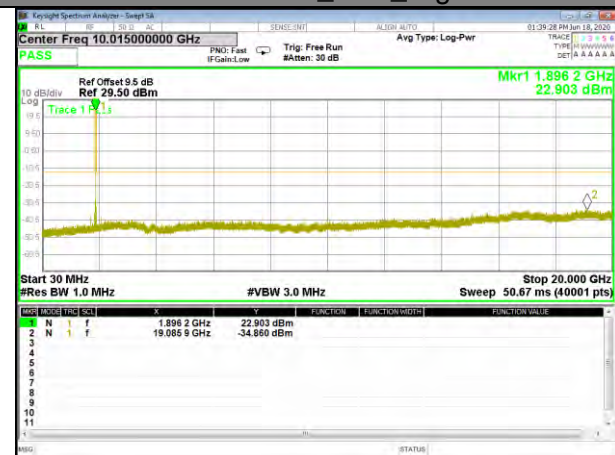
Band2 QPSK_15M_Middle



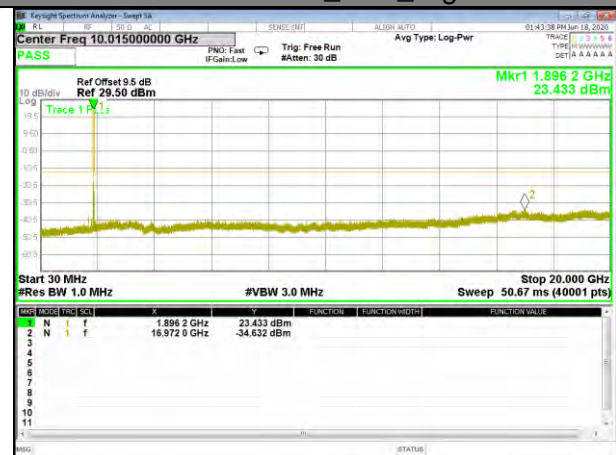
Band2 16QAM_15M_Middle



Band2 QPSK_15M_Higher



Band2 16QAM_15M_Higher

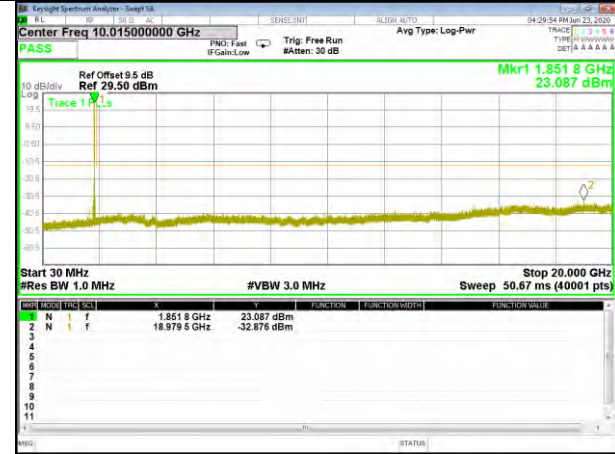




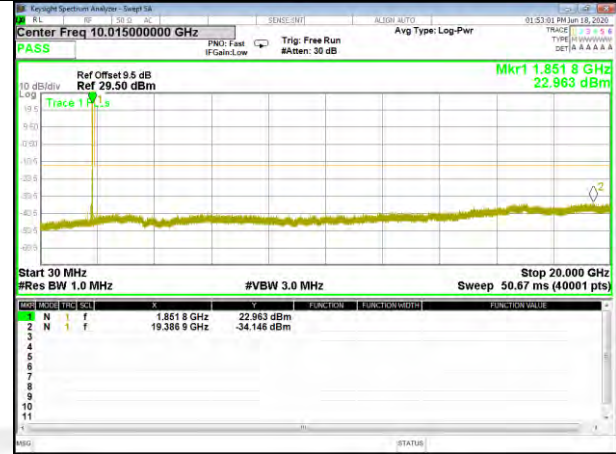
BAND-2

BAND-2

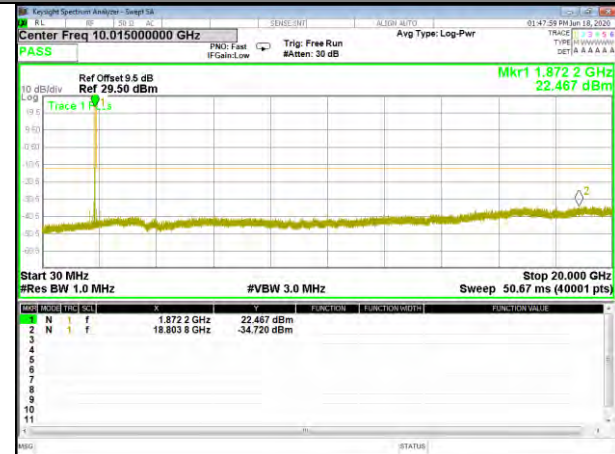
Band2 QPSK_20M_Lower



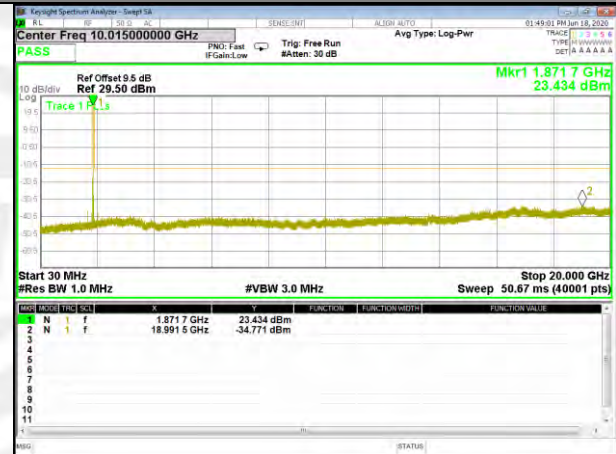
Band2 16QAM_20M_Lower



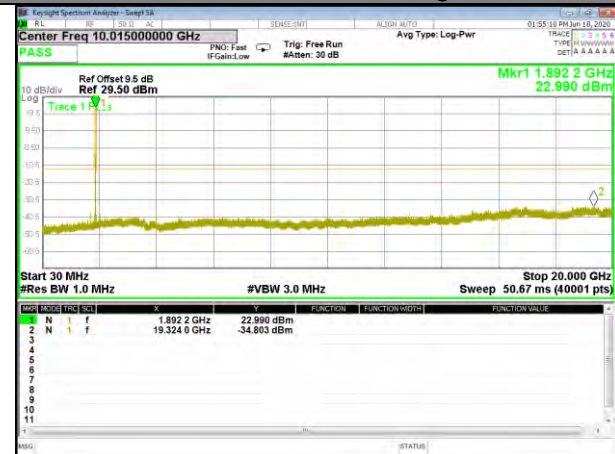
Band2 QPSK_20M_Middle



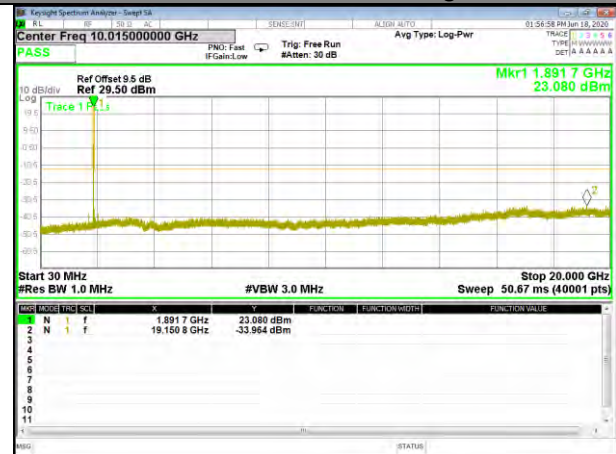
Band2 16QAM_20M_Middle



Band2 QPSK_20M_Higher



Band2 16QAM_20M_Higher

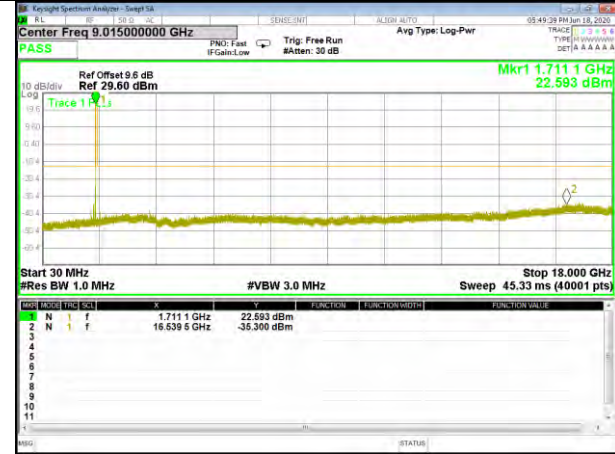




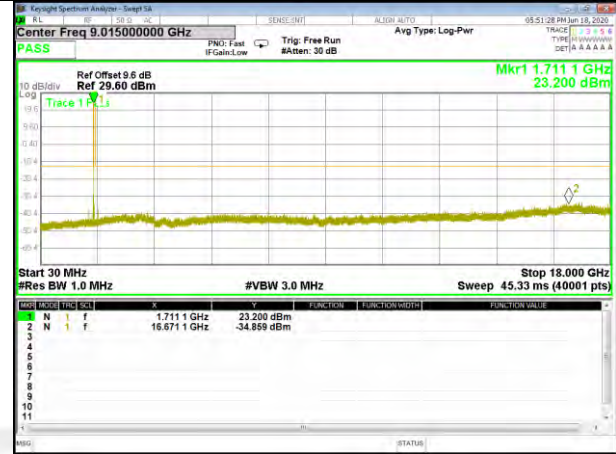
BAND-4

BAND-4

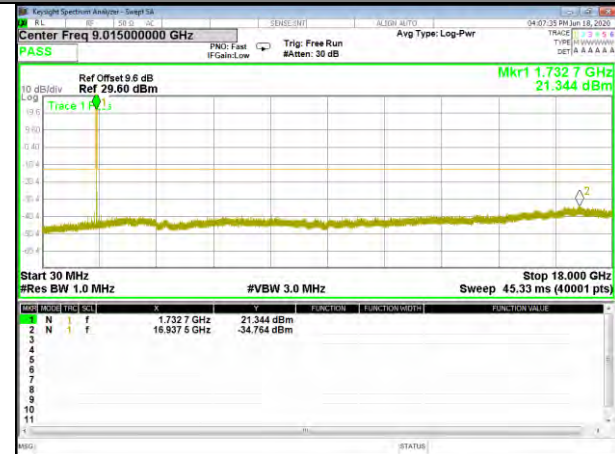
Band4 QPSK_1.4M_Lower



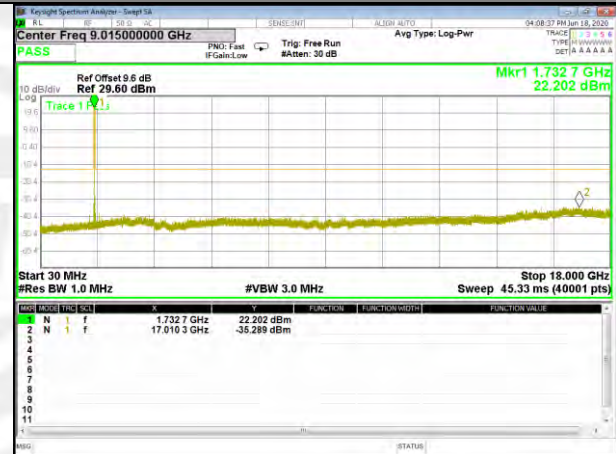
Band4 16QAM_1.4M_Lower



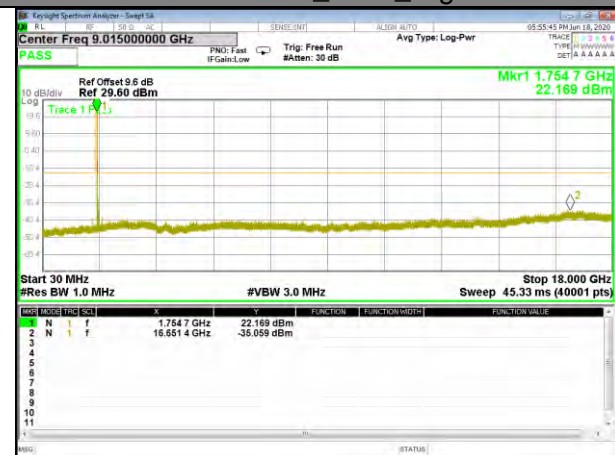
Band4 QPSK_1.4M_Middle



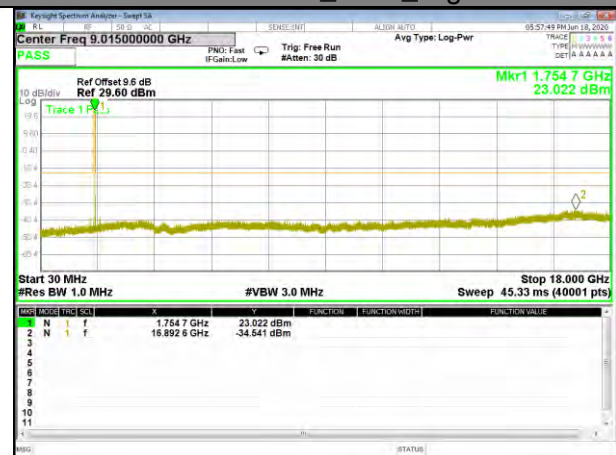
Band4 16QAM_1.4M_Middle



Band4 QPSK_1.4M_Higher



Band4 16QAM_1.4M_Higher

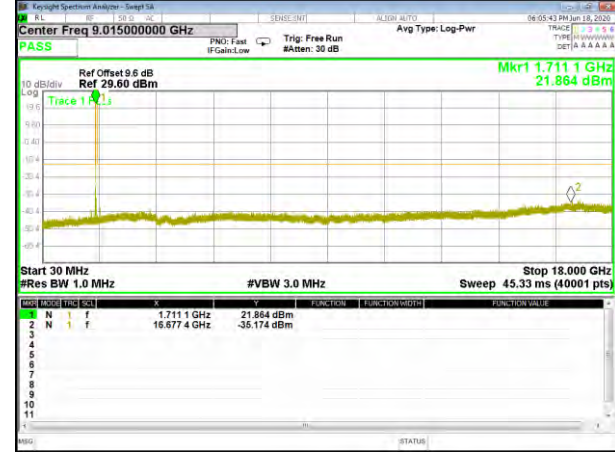




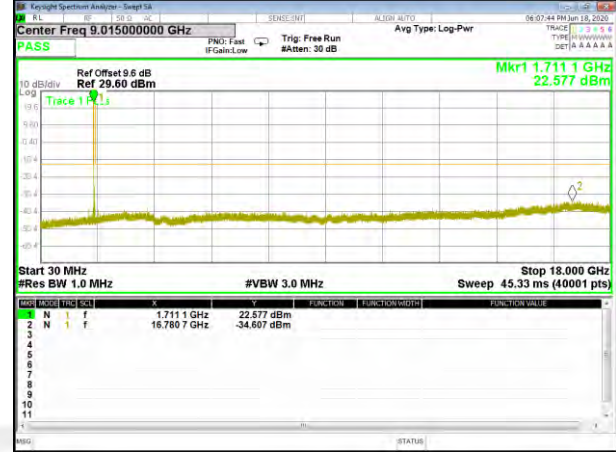
BAND-4

BAND-4

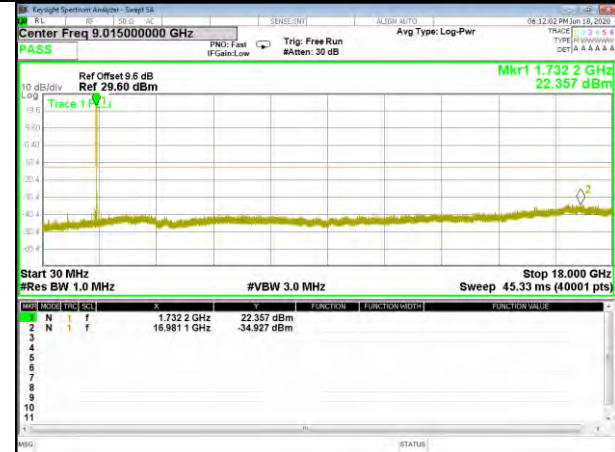
Band4 QPSK_3M_Lower



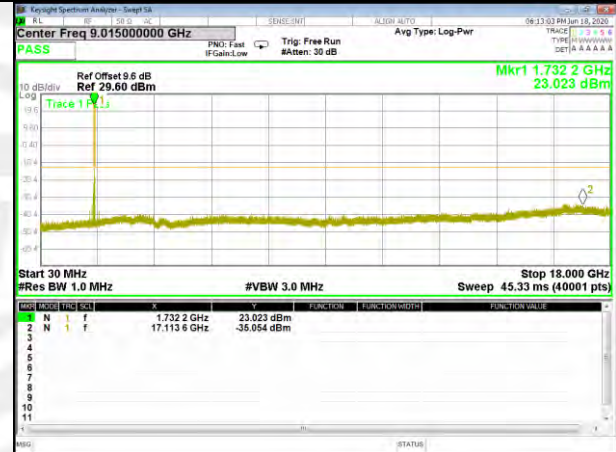
Band4 16QAM_3M_Lower



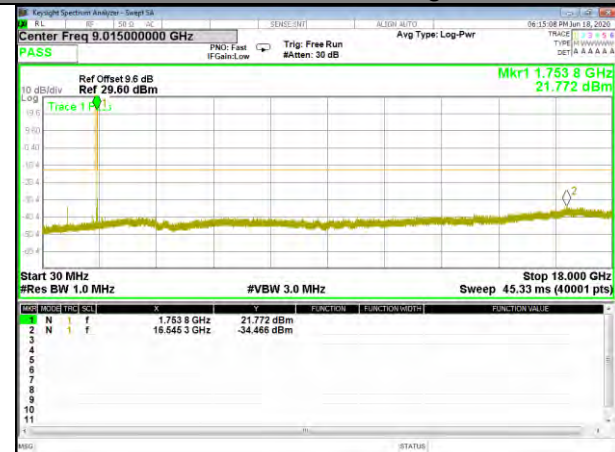
Band4 QPSK_3M_Middle



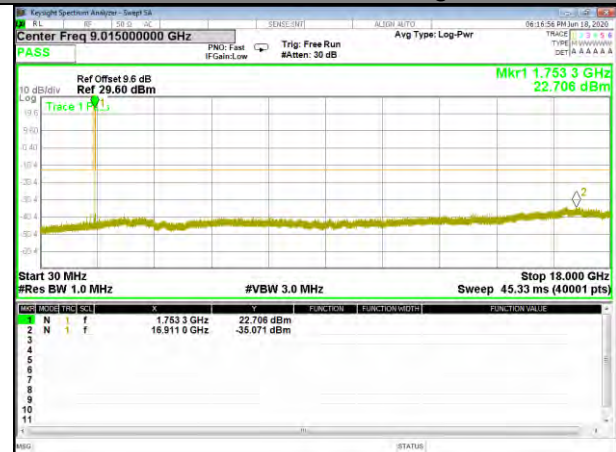
Band4 16QAM_3M_Middle



Band4 QPSK_3M_Higher



Band4 16QAM_3M_Higher





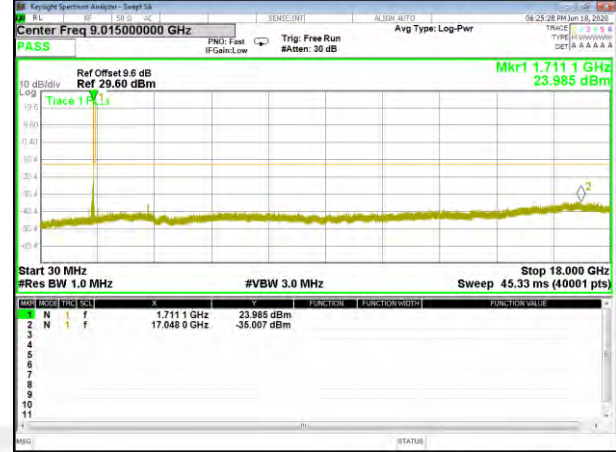
BAND-4

BAND-4

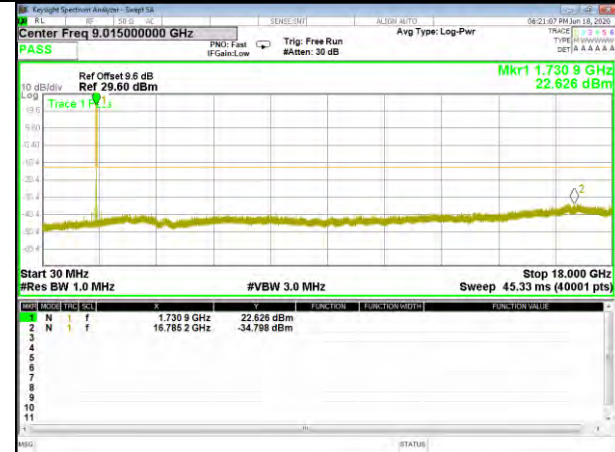
Band4 QPSK_5M_Lower



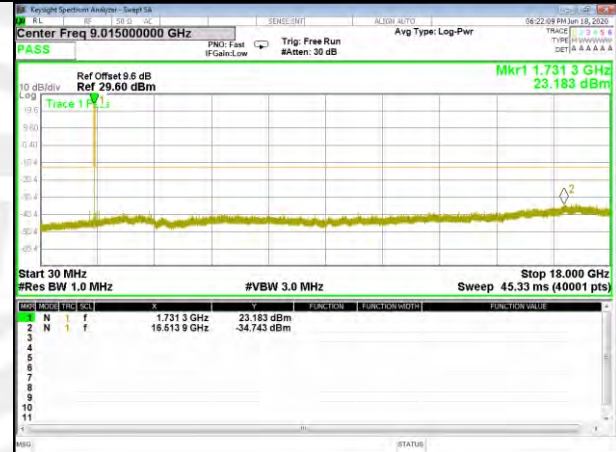
Band4 16QAM_5M_Lower



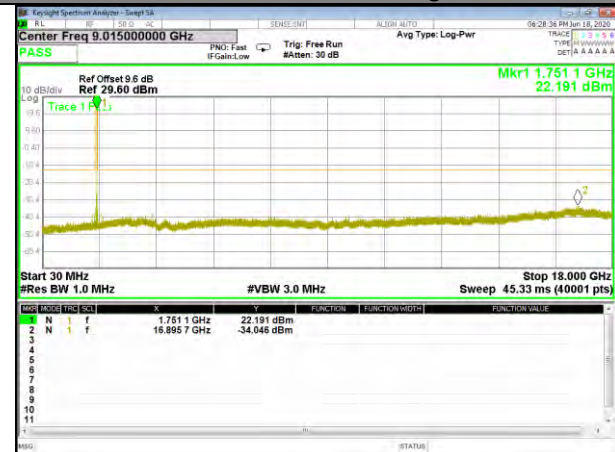
Band4 QPSK_5M_Middle



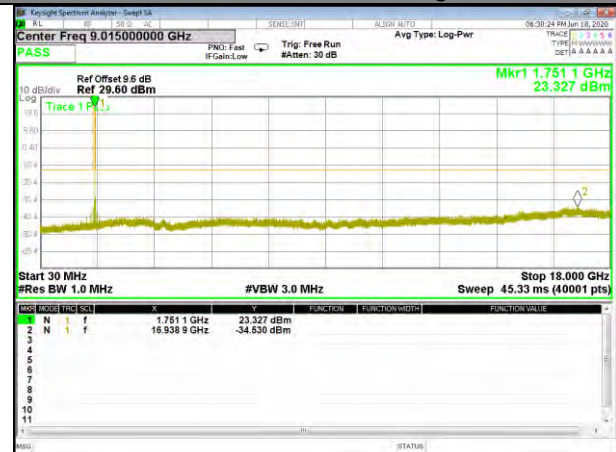
Band4 16QAM_5M_Middle



Band4 QPSK_5M_Higher



Band4 16QAM_5M_Higher

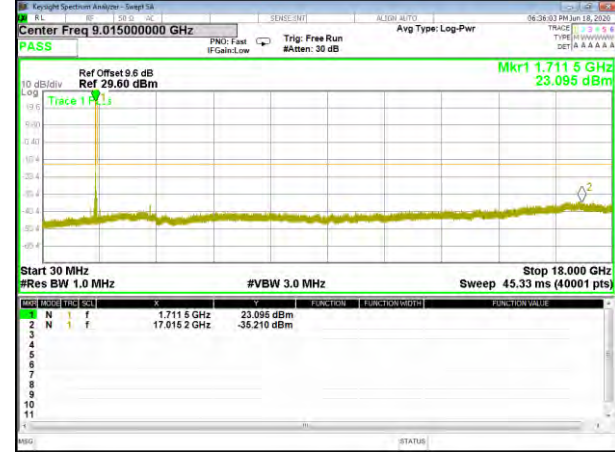




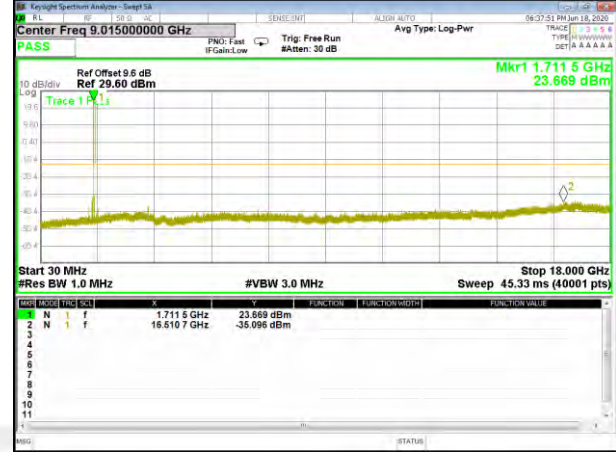
BAND-4

BAND-4

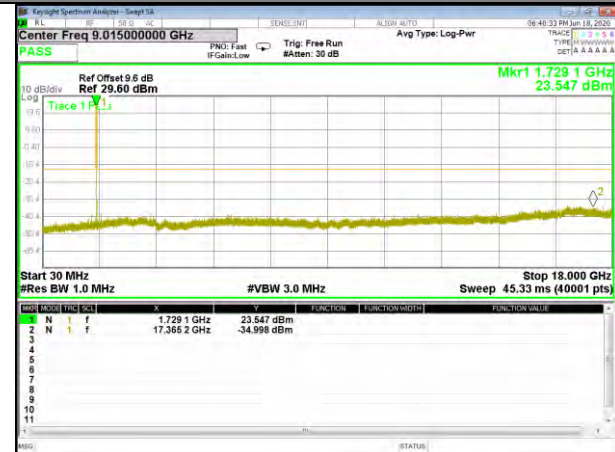
Band4 QPSK_10M_Lower



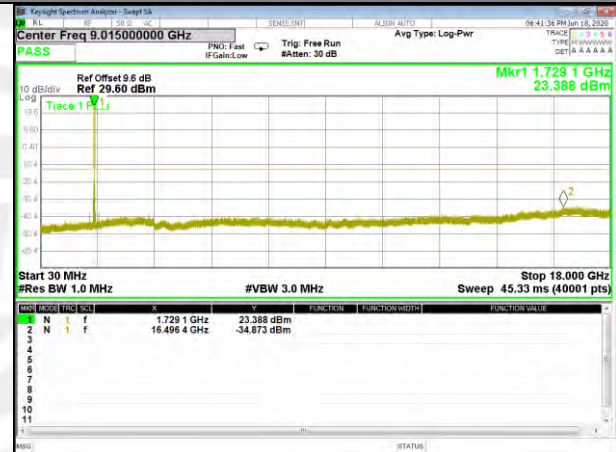
Band4 16QAM_10M_Lower



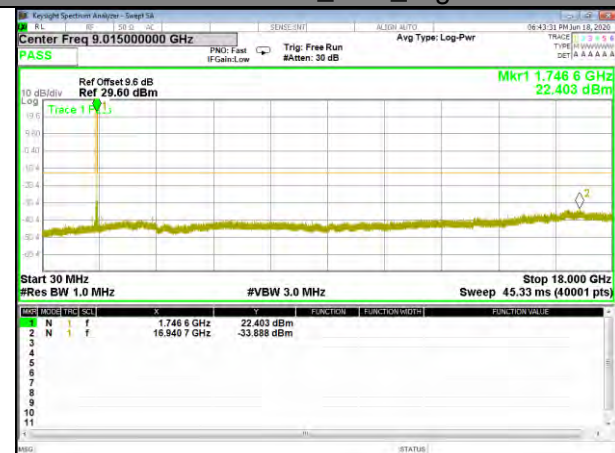
Band4 QPSK_10M_Middle



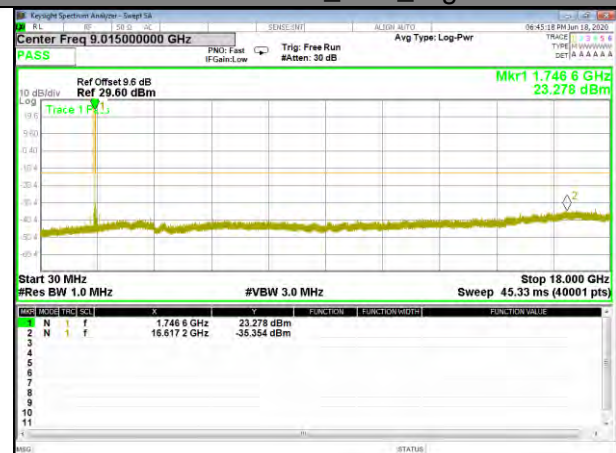
Band4 16QAM_10M_Middle



Band4 QPSK_10M_Higher



Band4 16QAM_10M_Higher

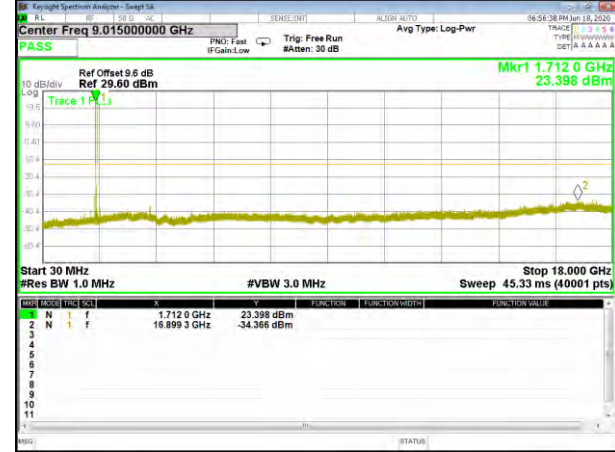




BAND-4

BAND-4

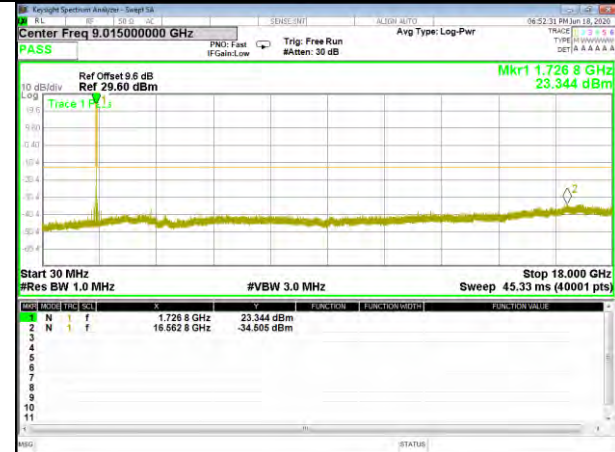
Band4 QPSK_15M_Lower



Band4 16QAM_15M_Lower



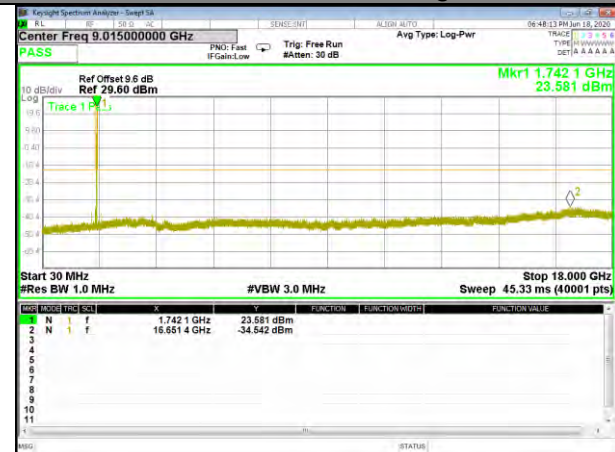
Band4 QPSK_15M_Middle



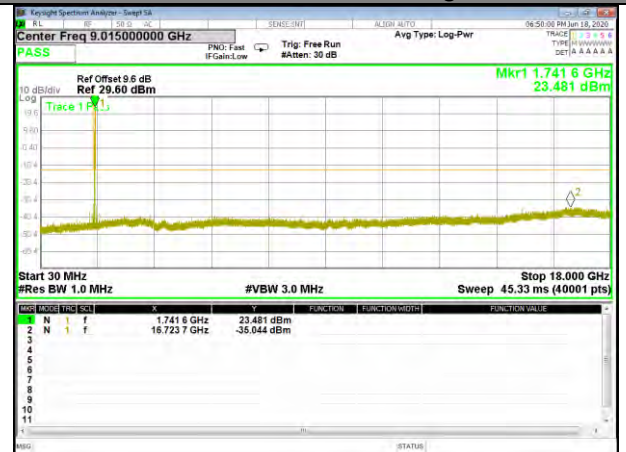
Band4 16QAM_15M_Middle



Band4 QPSK_15M_Higher



Band4 16QAM_15M_Higher

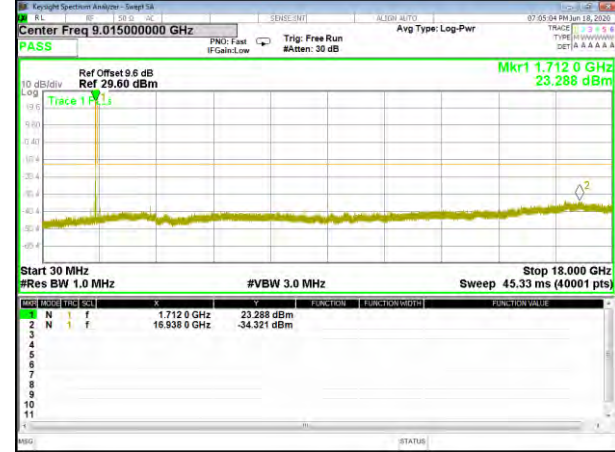




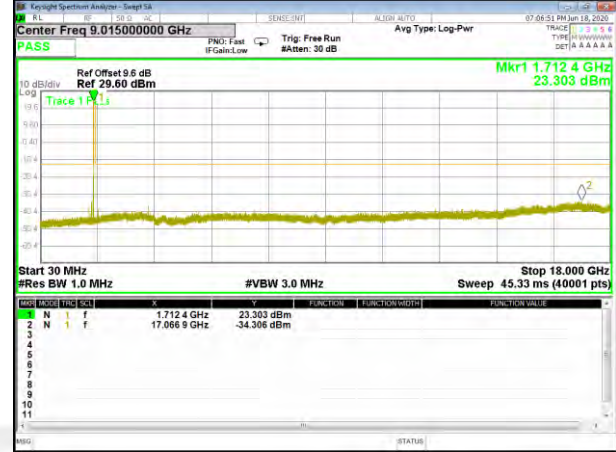
BAND-4

BAND-4

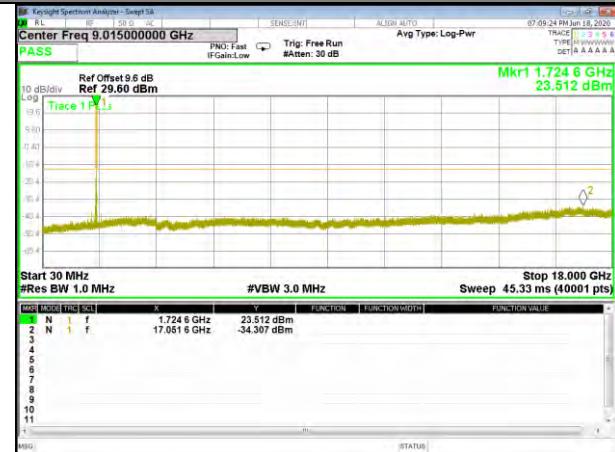
Band4 QPSK_20M_Lower



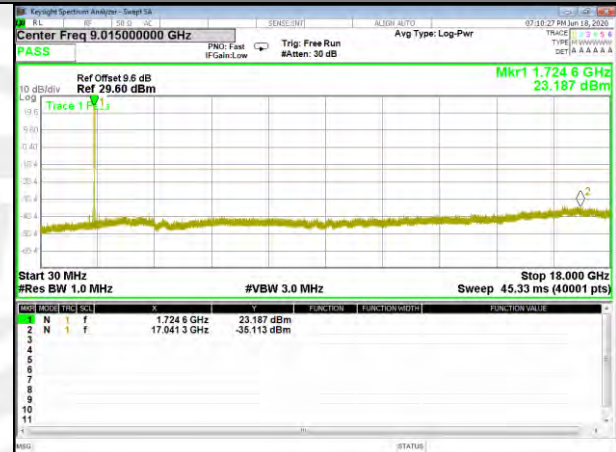
Band4 16QAM_20M_Lower



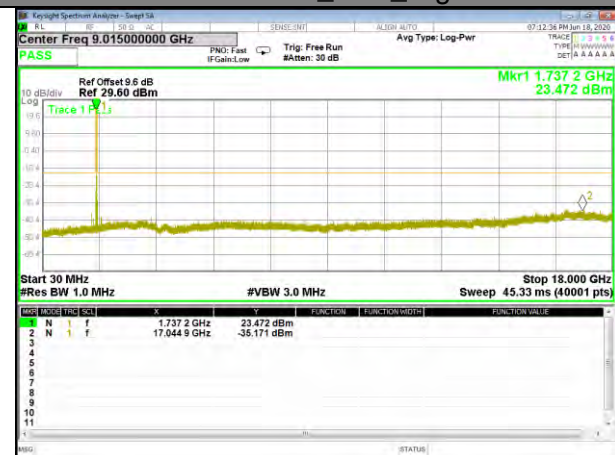
Band4 QPSK_20M_Middle



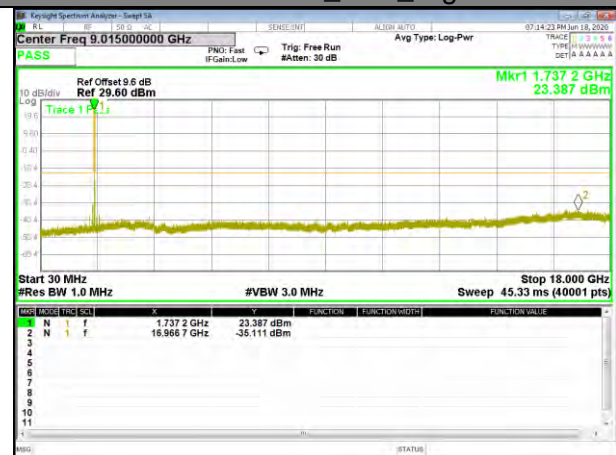
Band4 16QAM_20M_Middle



Band4 QPSK_20M_Higher



Band4 16QAM_20M_Higher

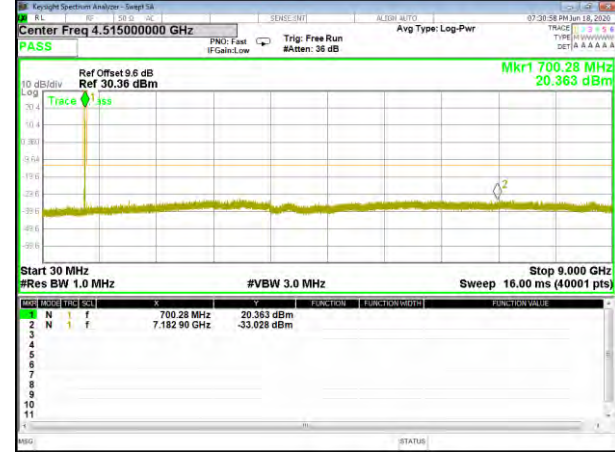




BAND-12

BAND-12

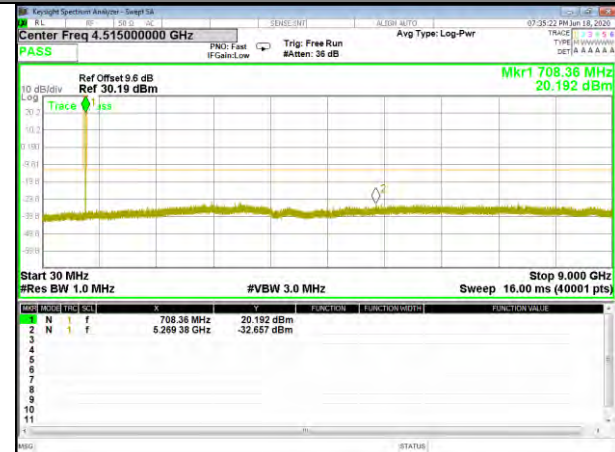
Band12_QPSK_1.4M_Low



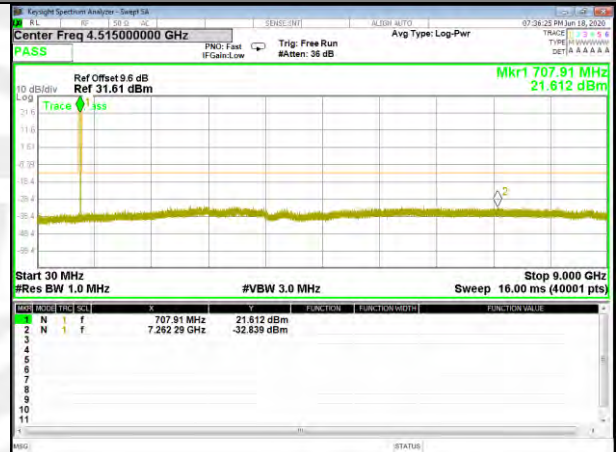
Band12_QAM16_1.4M_Low



Band12_QPSK_1.4M_Mid



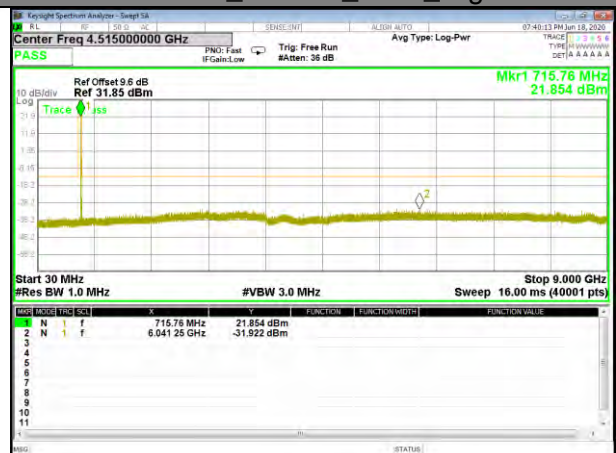
Band12_QAM16_1.4M_Mid



Band12_QPSK_1.4M_High



Band12_QAM16_1.4M_High





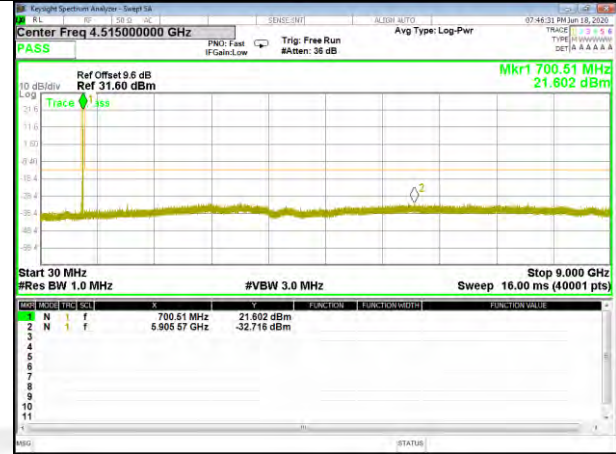
BAND-12

BAND-12

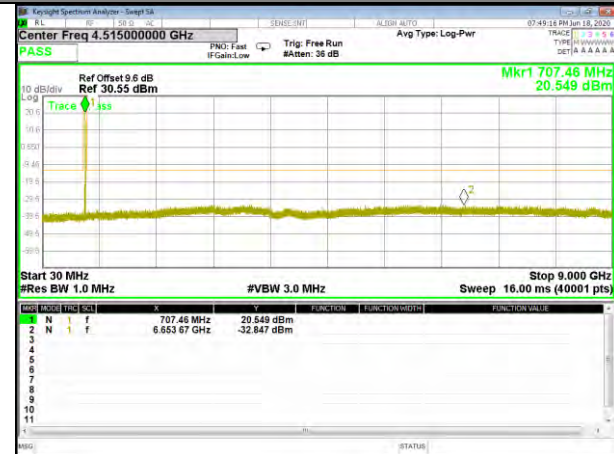
Band12_QPSK_3M_Low



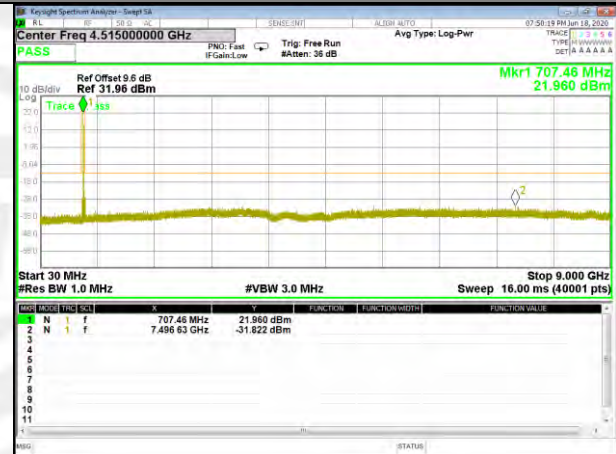
Band12_QAM16_3M_Low



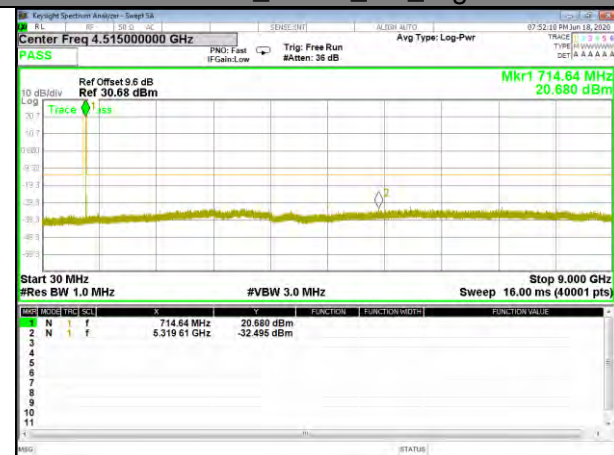
Band12_QPSK_3M_Mid



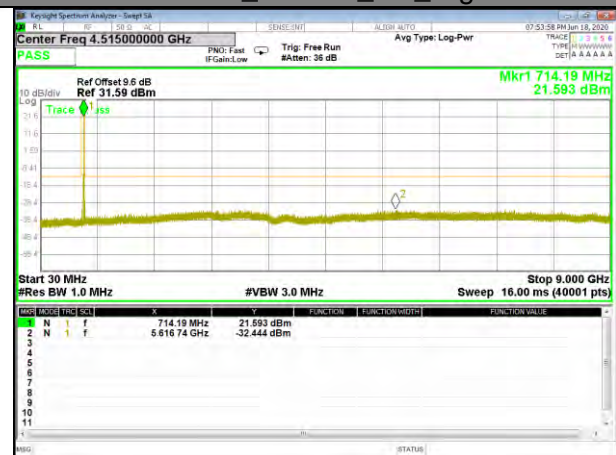
Band12_QAM16_3M_Mid



Band12_QPSK_3M_High



Band12_QAM16_3M_High





BAND-12

BAND-12

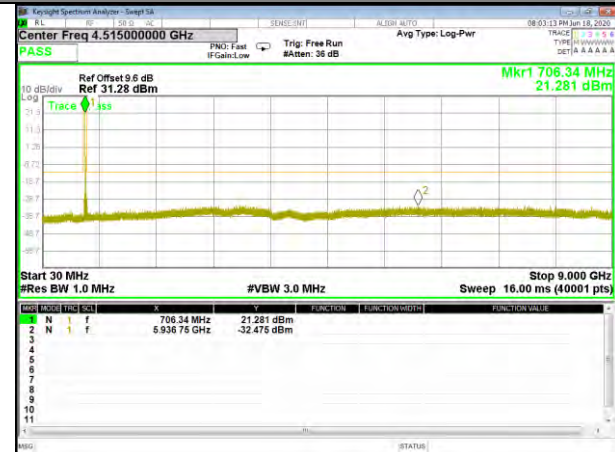
Band12_QPSK_5M_Low



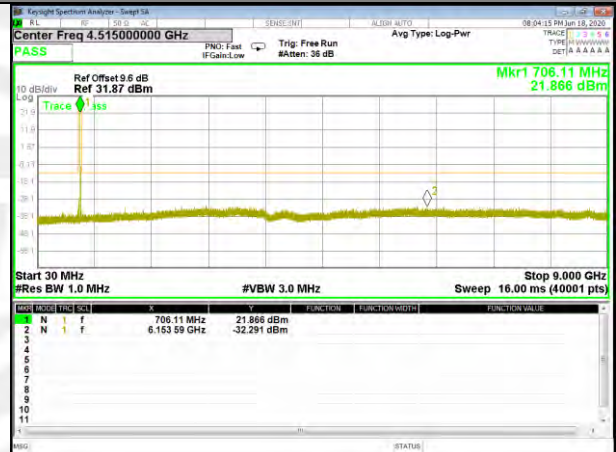
Band12_QAM16_5M_Low



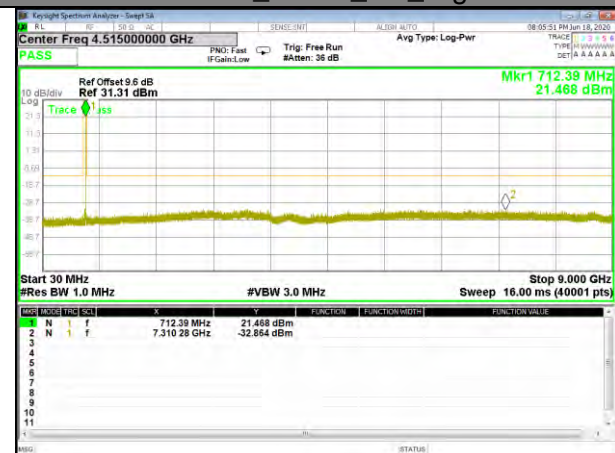
Band12_QPSK_5M_Mid



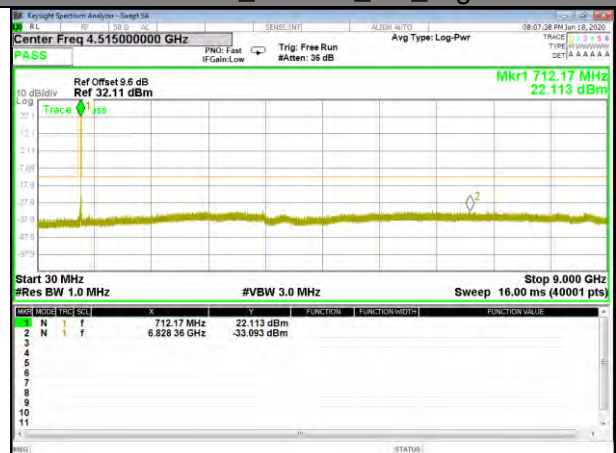
Band12_QAM16_5M_Mid



Band12_QPSK_5M_High



Band12_QAM16_5M_High

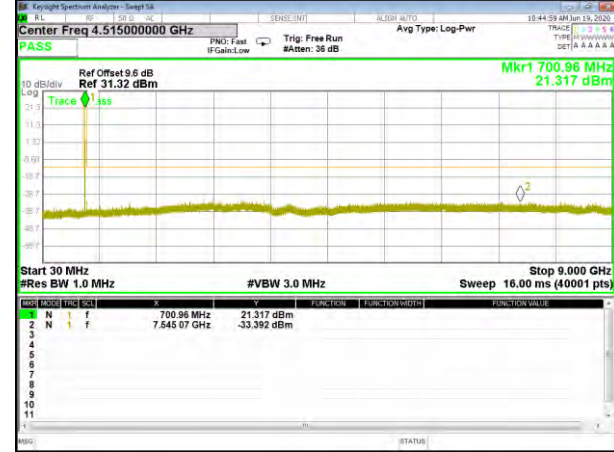




BAND-12

BAND-12

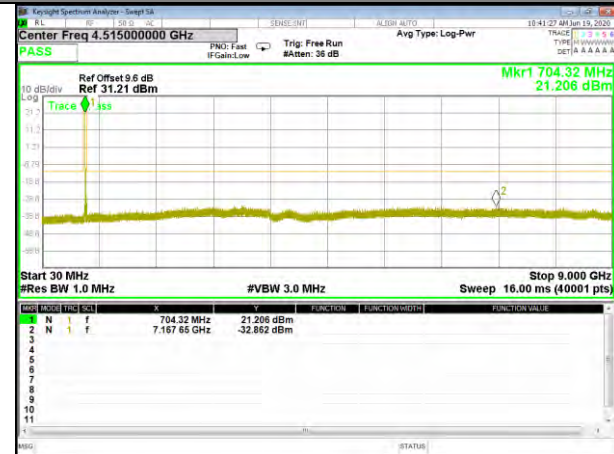
Band12_QPSK_10M_Low



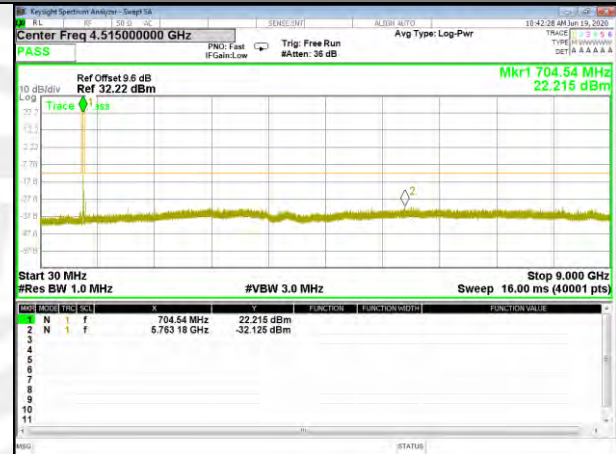
Band12_QAM16_10M_Low



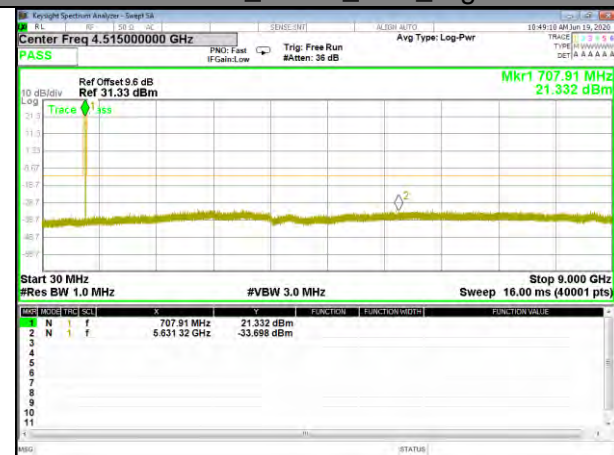
Band12_QPSK_10M_Mid



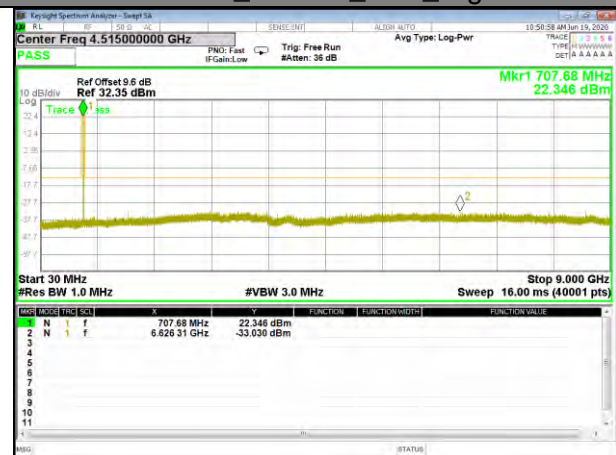
Band12_QAM16_10M_Mid



Band12_QPSK_10M_High



Band12_QAM16_10M_High





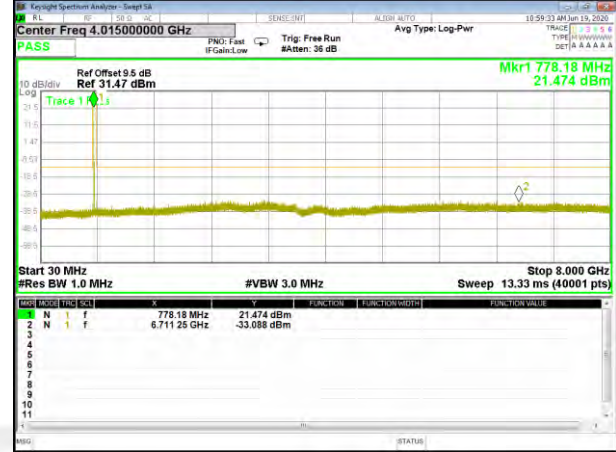
BAND-13

BAND-13

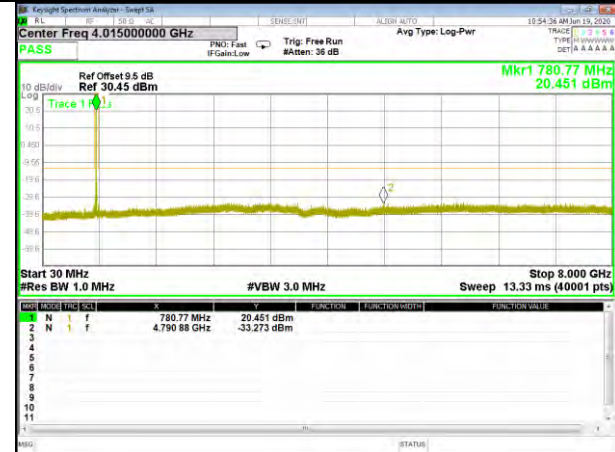
Band13_QPSK_5M_Low



Band13_QAM16_5M_Low



Band13_QPSK_5M_Mid



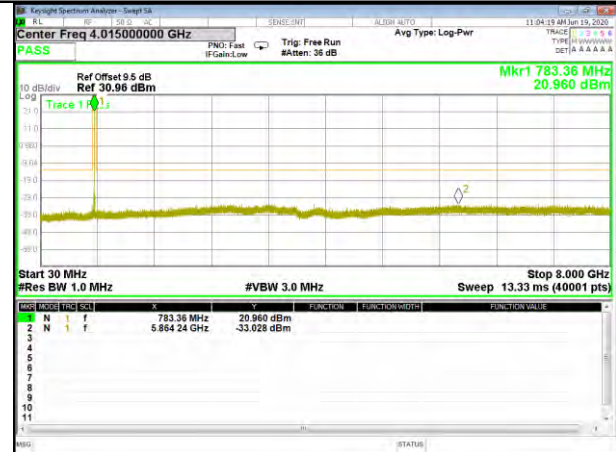
Band13_QAM16_5M_Mid



Band13_QPSK_5M_High



Band13_QAM16_5M_High





BAND-13

BAND-13

Band13_QPSK_10M_Mid

Band13_QAM16_10M_Mid

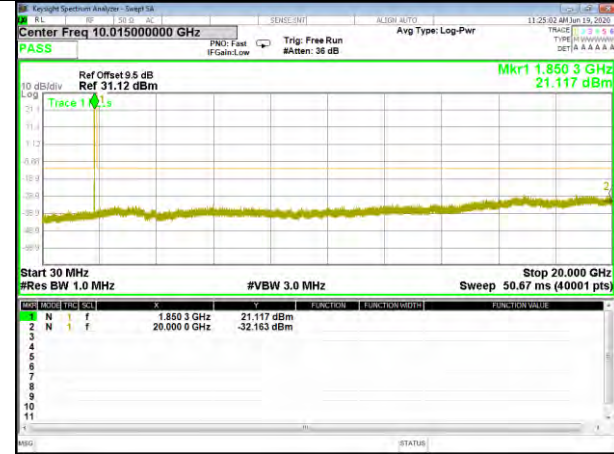




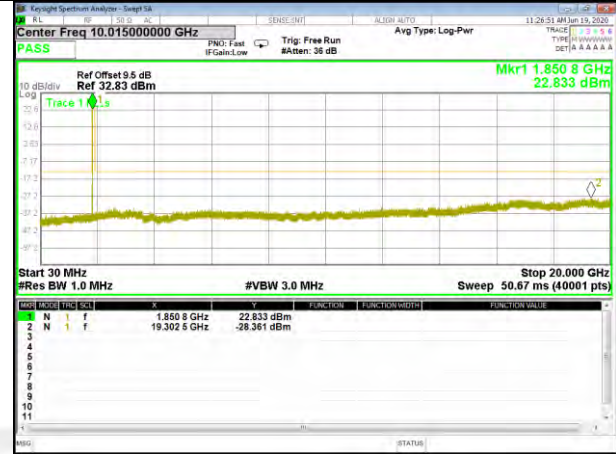
BAND-25

BAND-25

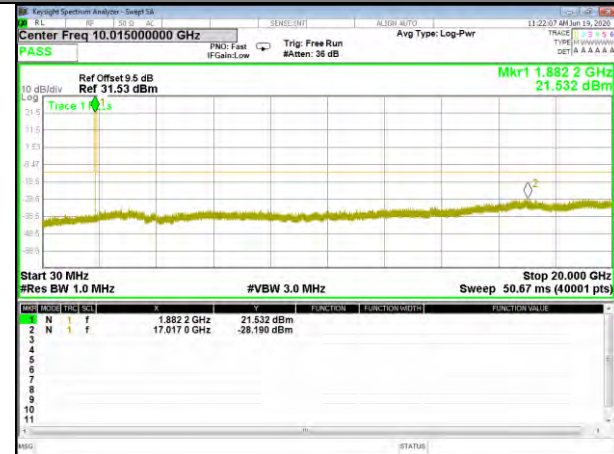
Band25_QPSK_1.4M_Low



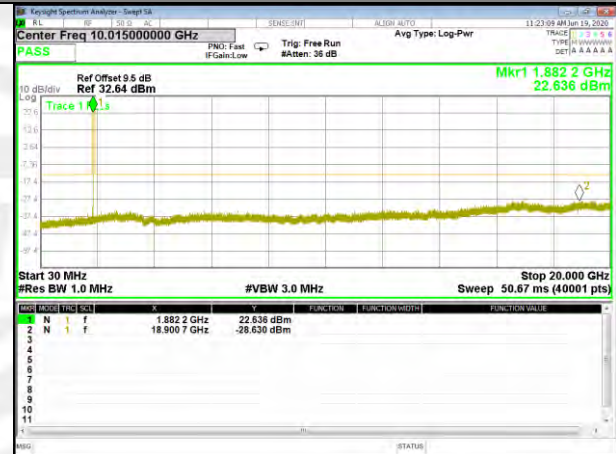
Band25_QAM16_1.4M_Low



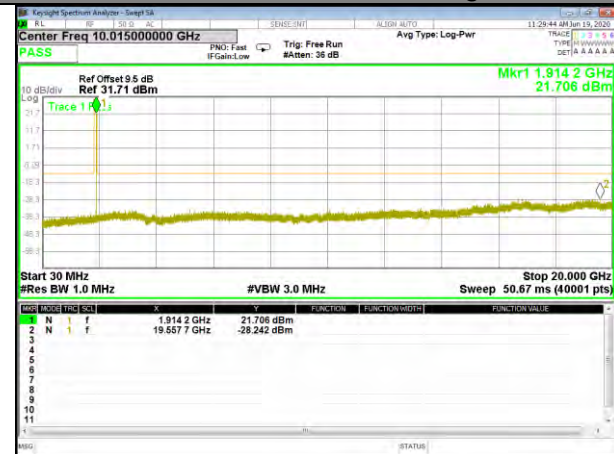
Band25_QPSK_1.4M_Mid



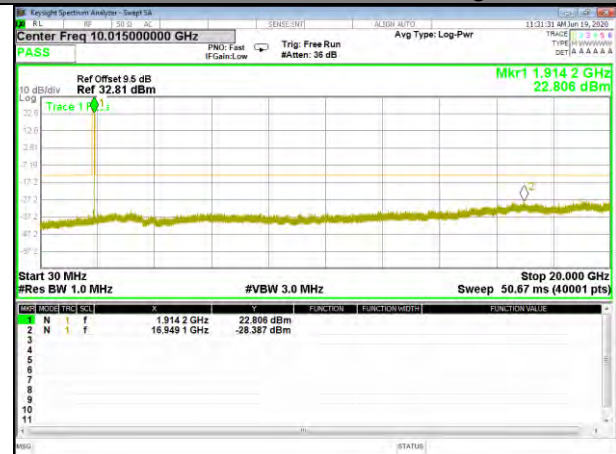
Band25_QAM16_1.4M_Mid



Band25_QPSK_1.4M_High



Band25_QAM16_1.4M_High

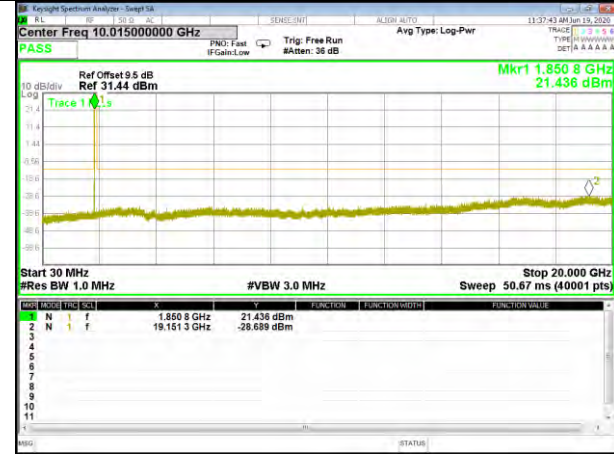




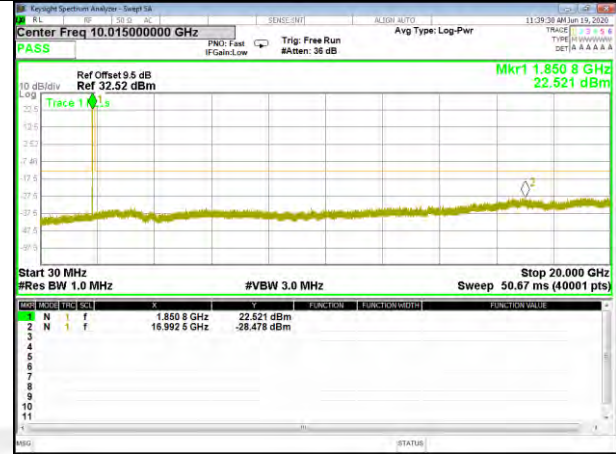
BAND-25

BAND-25

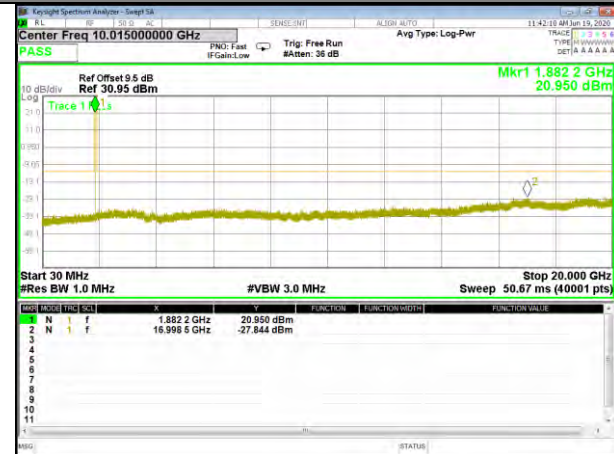
Band25_QPSK_3M_Low



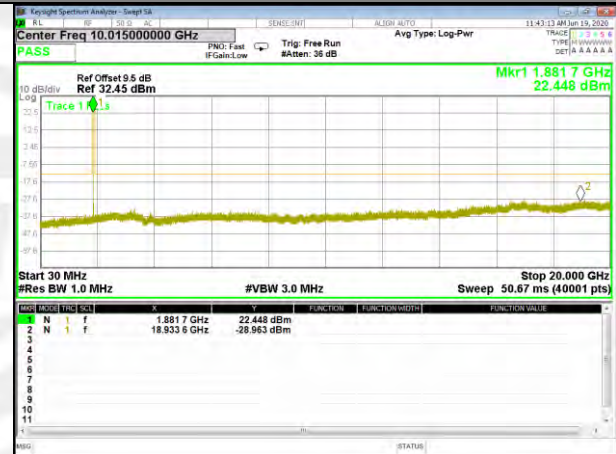
Band25_QAM16_3M_Low



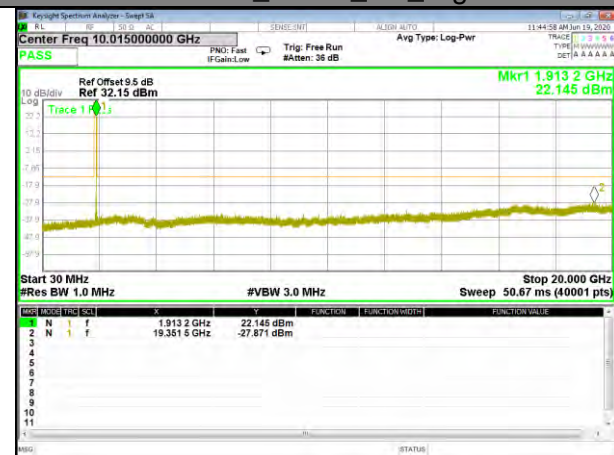
Band25_QPSK_3M_Mid



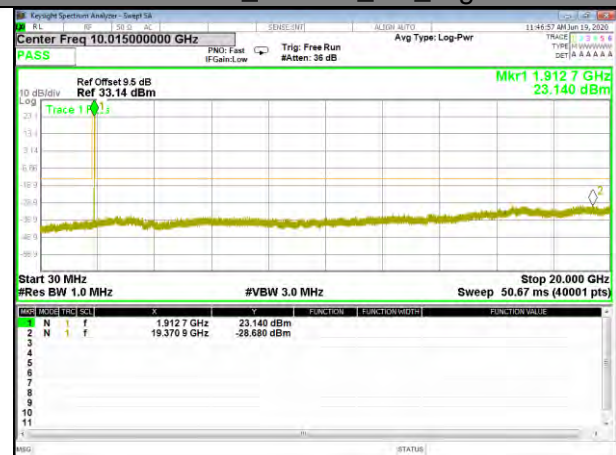
Band25_QAM16_3M_Mid



Band25_QPSK_3M_High



Band25_QAM16_3M_High

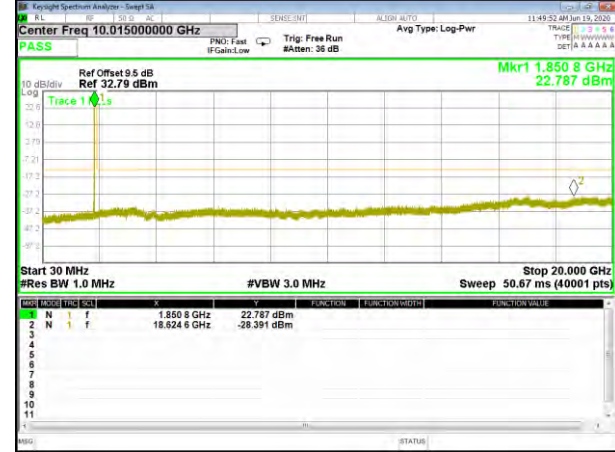




BAND-25

BAND-25

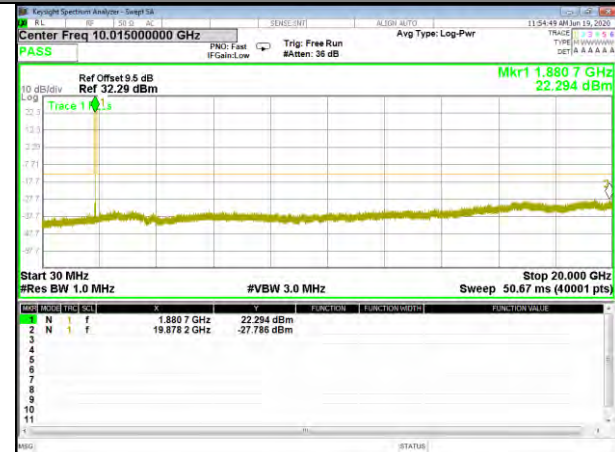
Band25_QPSK_5M_Low



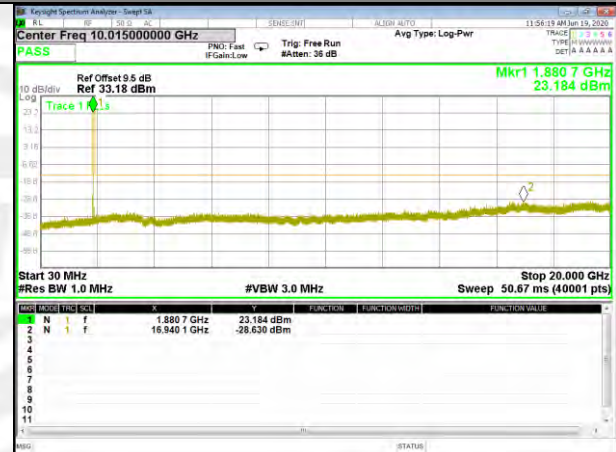
Band25_QAM16_5M_Low



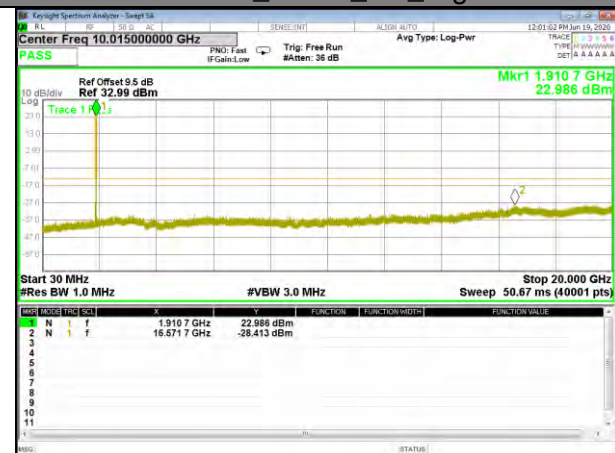
Band25_QPSK_5M_Mid



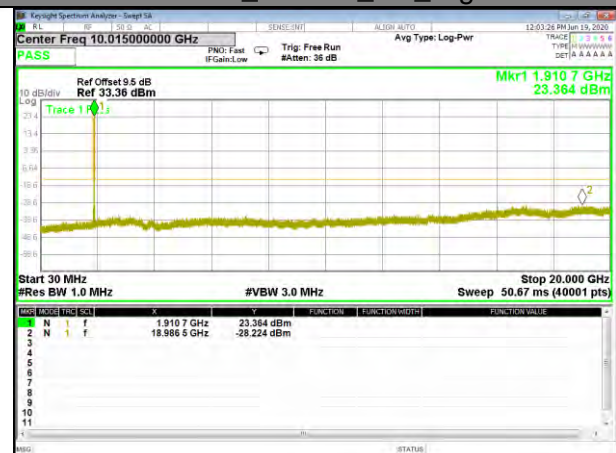
Band25_QAM16_5M_Mid



Band25_QPSK_5M_High



Band25_QAM16_5M_High





BAND-25

BAND-25

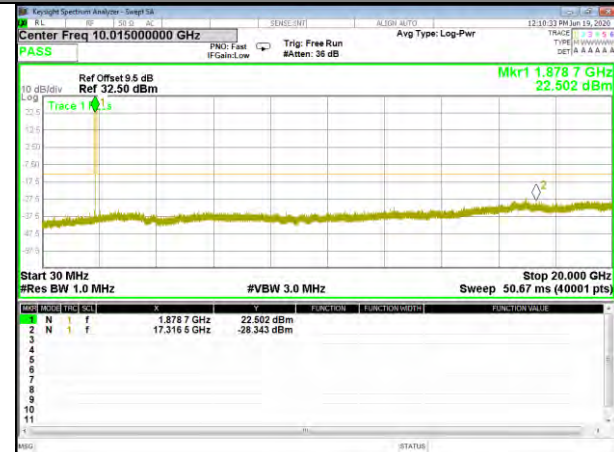
Band25_QPSK_10M_Low



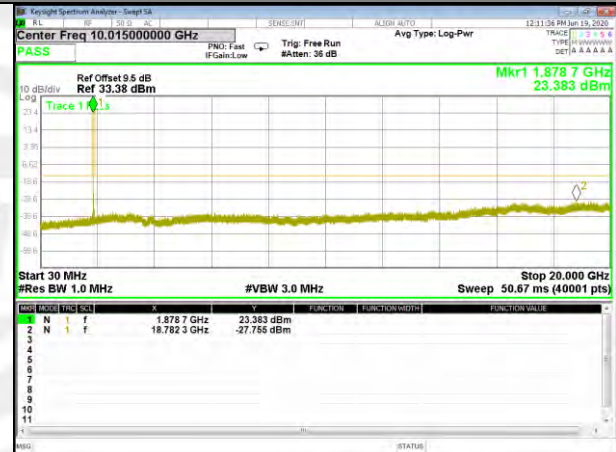
Band25_QAM16_10M_Low



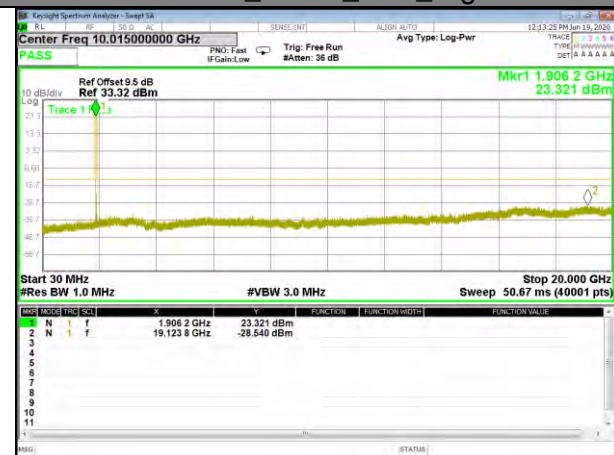
Band25_QPSK_10M_Mid



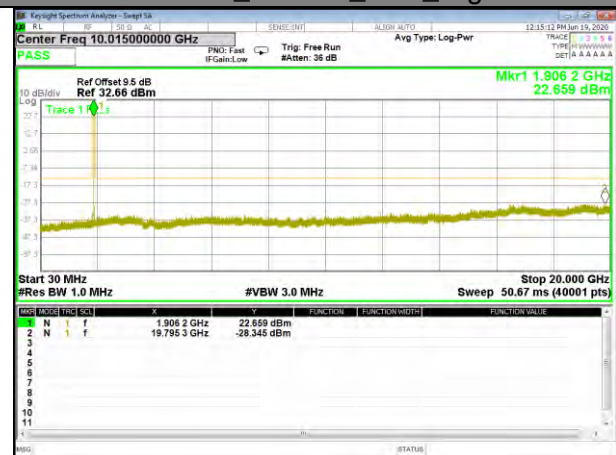
Band25_QAM16_10M_Mid



Band25_QPSK_10M_High



Band25_QAM16_10M_High

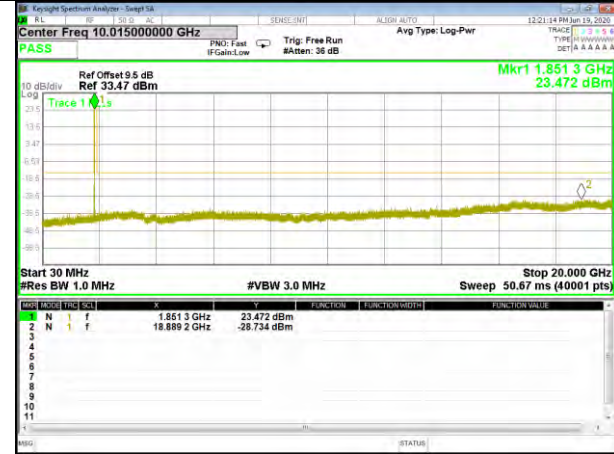




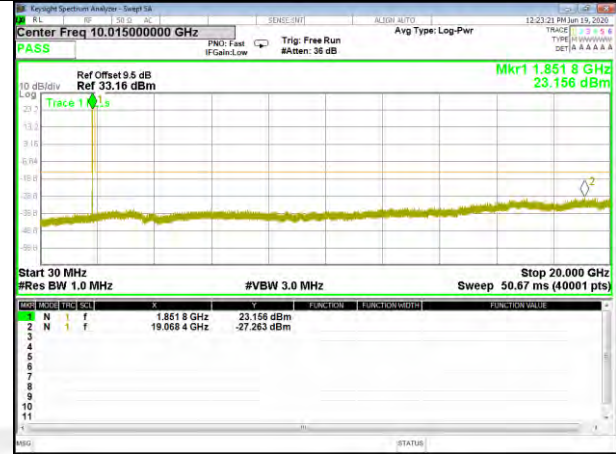
BAND-25

BAND-25

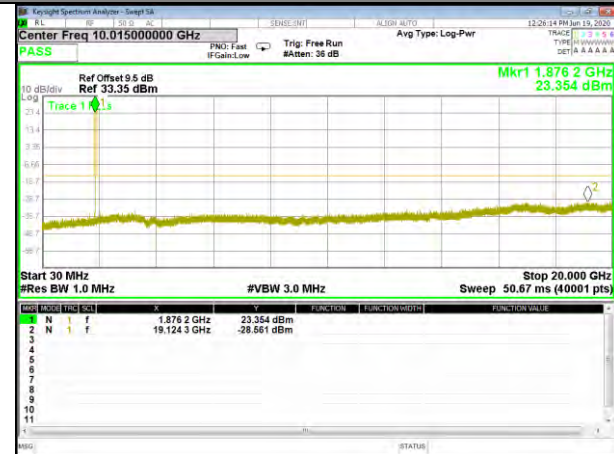
Band25_QPSK_15M_Low



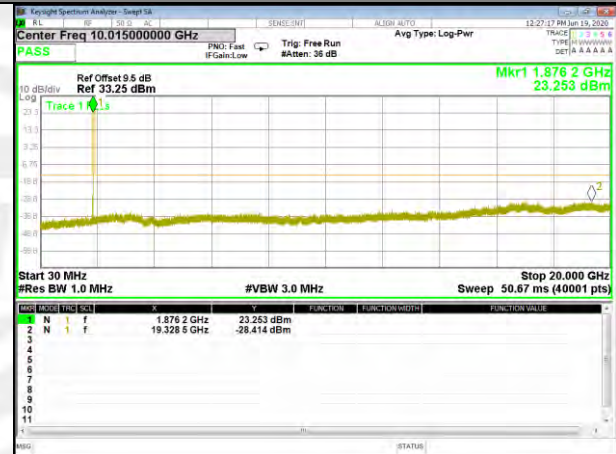
Band25_QAM16_15M_Low



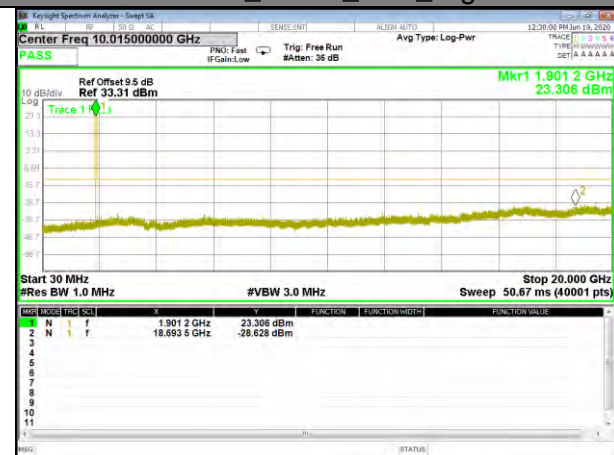
Band25_QPSK_15M_Mid



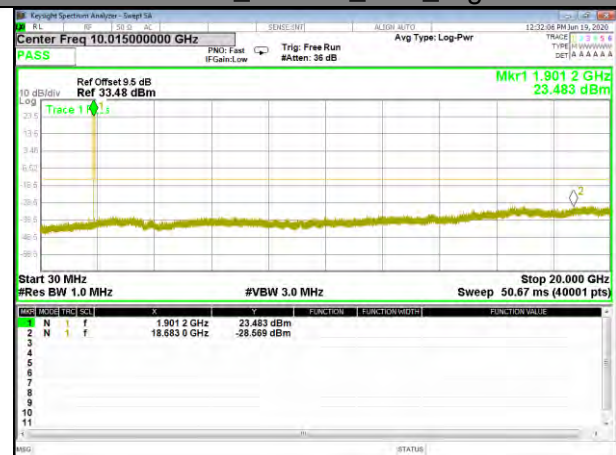
Band25_QAM16_15M_Mid



Band25_QPSK_15M_High



Band25_QAM16_15M_High





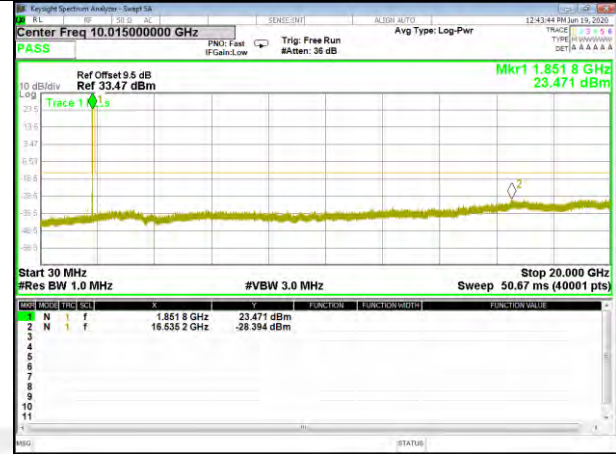
BAND-25

BAND-25

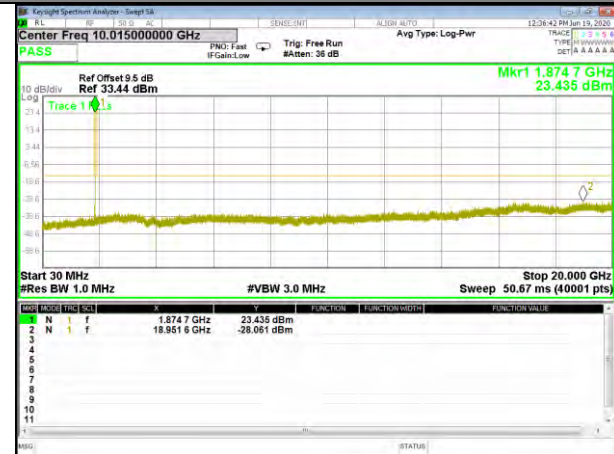
Band25_QPSK_20M_Low



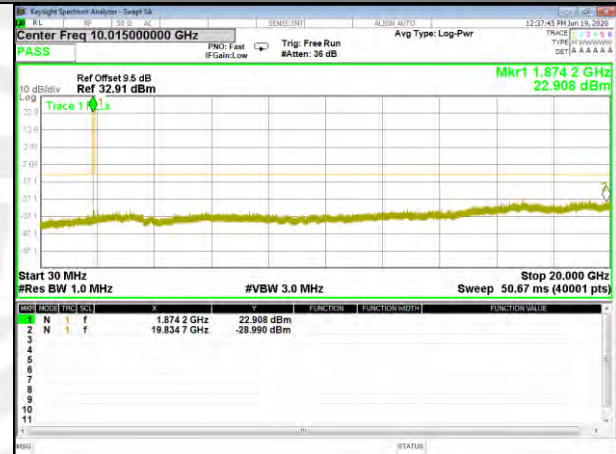
Band25_QAM16_20M_Low



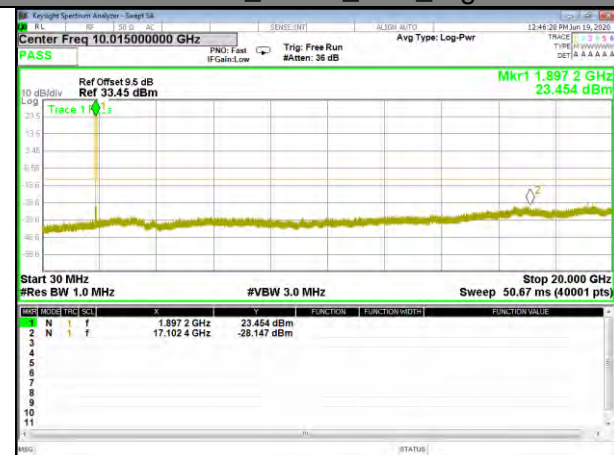
Band25_QPSK_20M_Mid



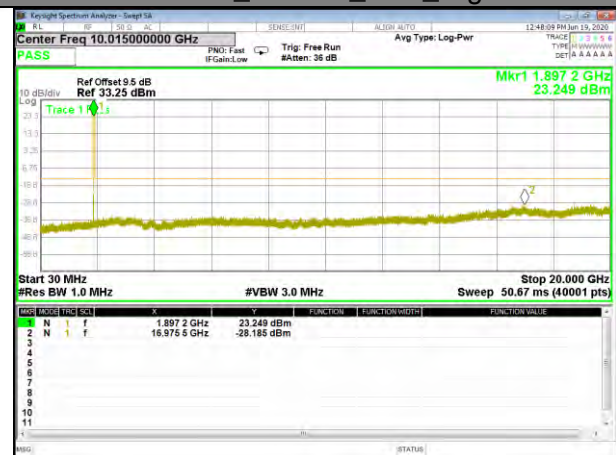
Band25_QAM16_20M_Mid



Band25_QPSK_20M_High



Band25_QAM16_20M_High

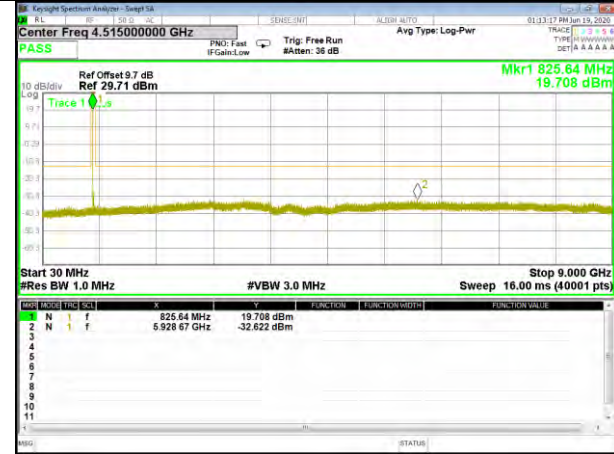




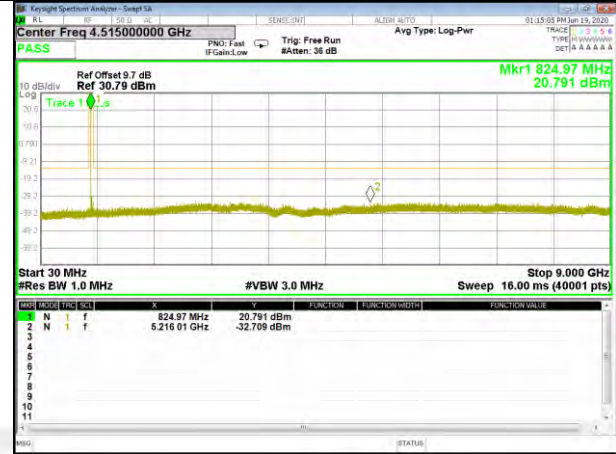
Part22 BAND-26

Part22 BAND-26

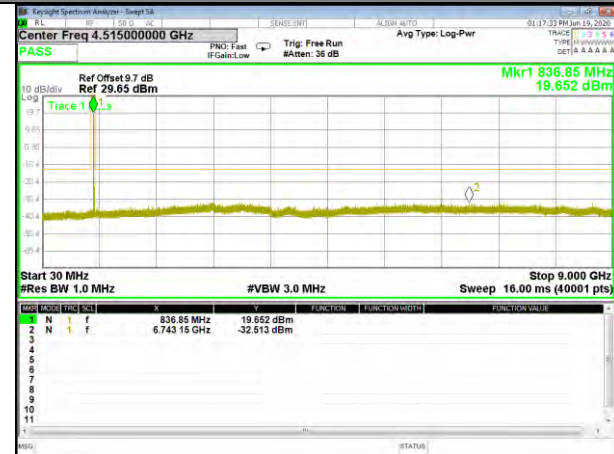
Band26_QPSK_1.4M_Low



Band26_QAM16_1.4M_Low



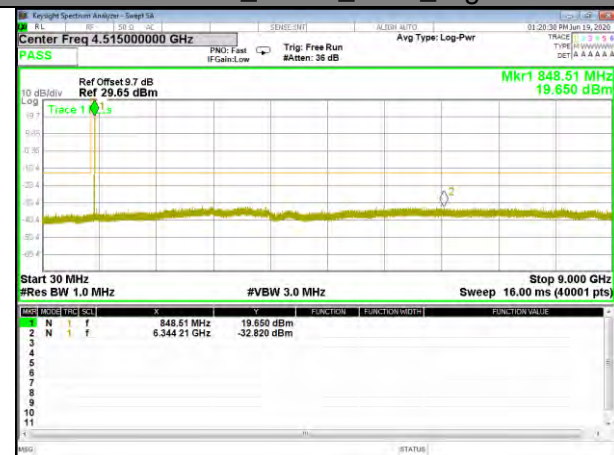
Band26_QPSK_1.4M_Mid



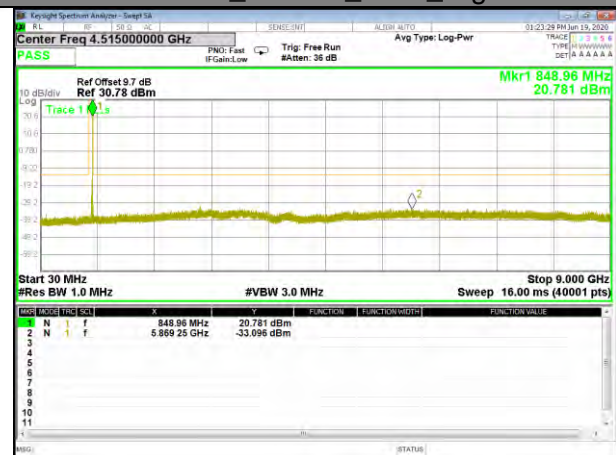
Band26_QAM16_1.4M_Mid



Band26_QPSK_1.4M_High



Band26_QAM16_1.4M_High

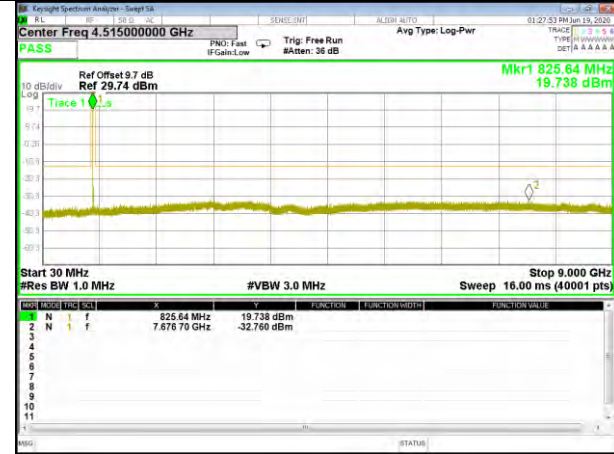




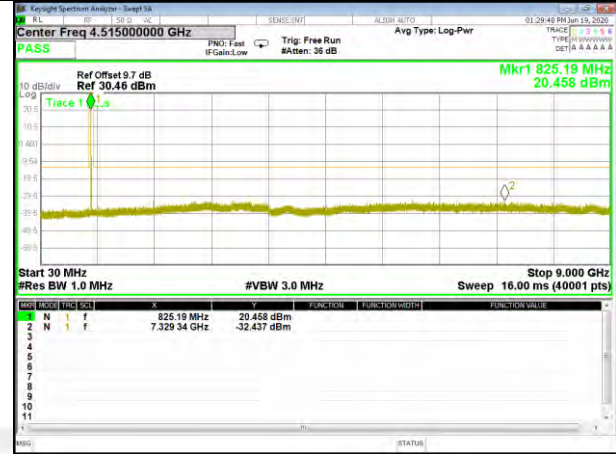
Part22 BAND-26

Part22 BAND-26

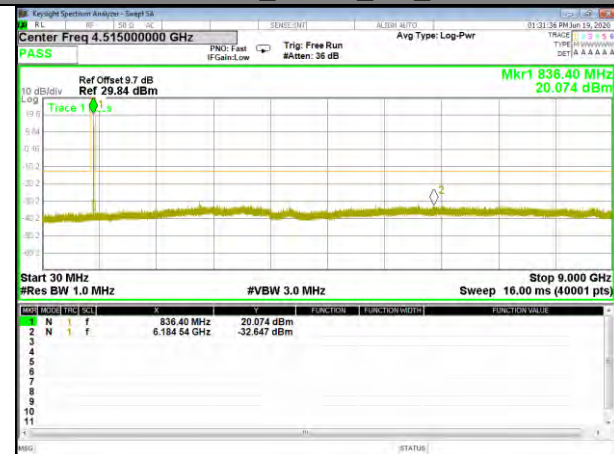
Band26_QPSK_3M_Low



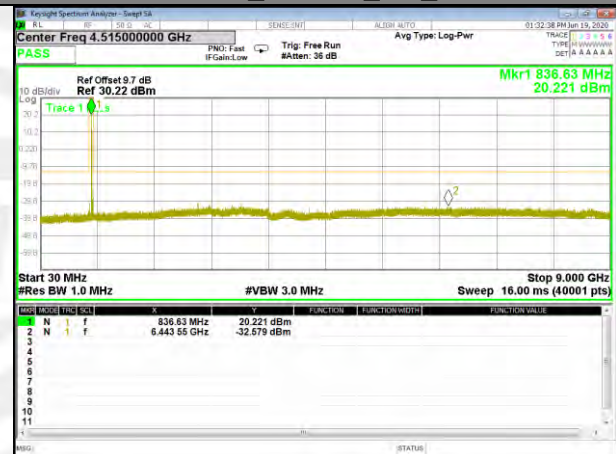
Band26_QAM16_3M_Low



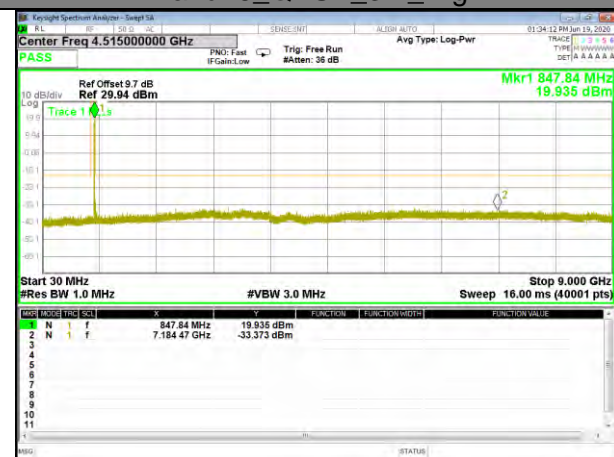
Band26_QPSK_3M_Mid



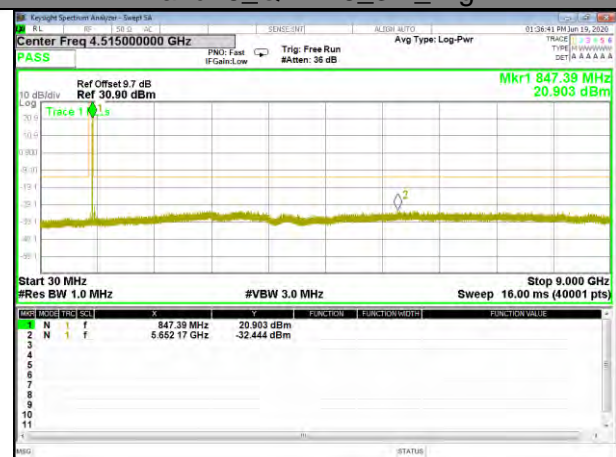
Band26_QAM16_3M_Mid



Band26_QPSK_3M_High



Band26_QAM16_3M_High





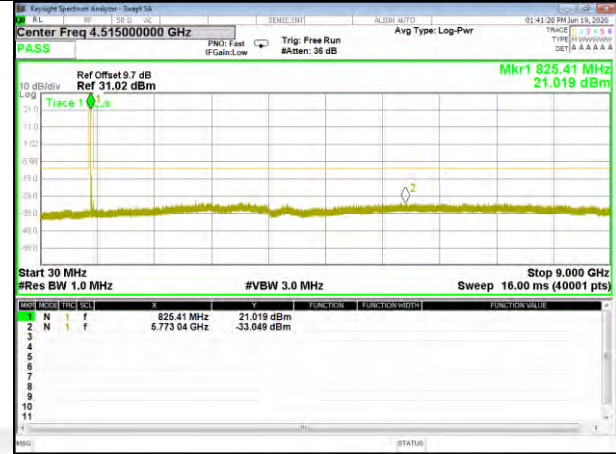
Part22 BAND-26

Part22 BAND-26

Band26_QPSK_5M_Low



Band26_QAM16_5M_Low



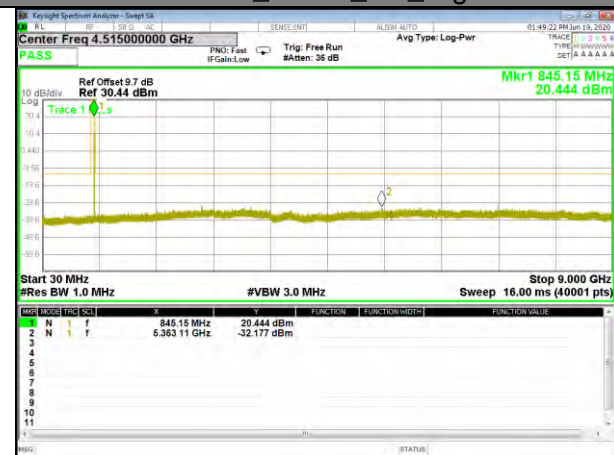
Band26_QPSK_5M_Mid



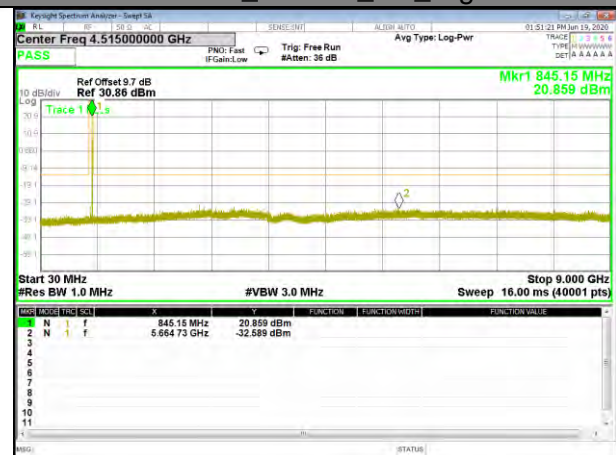
Band26_QAM16_5M_Mid



Band26_QPSK_5M_High



Band26_QAM16_5M_High





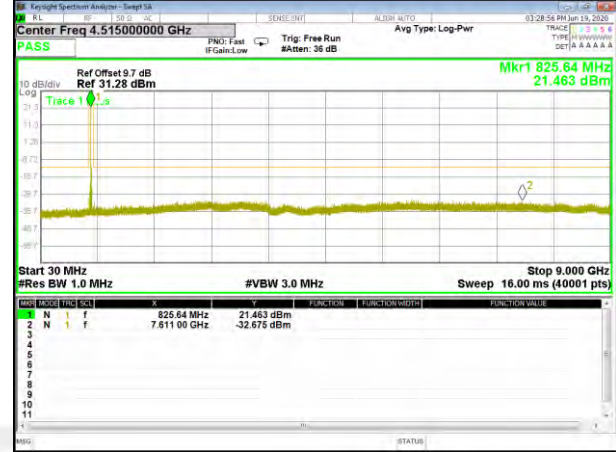
Part22 BAND-26

Part22 BAND-26

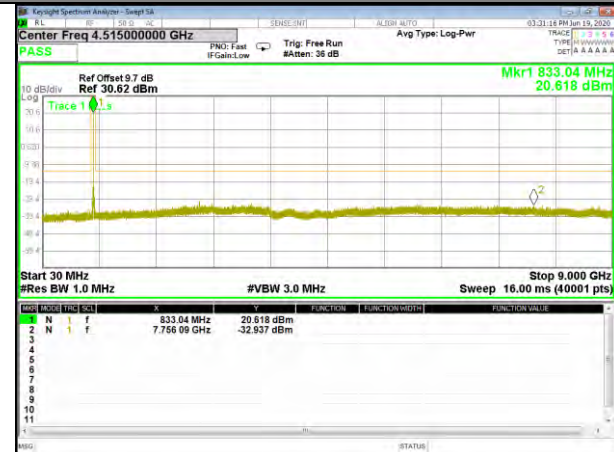
Band26_QPSK_10M_Low



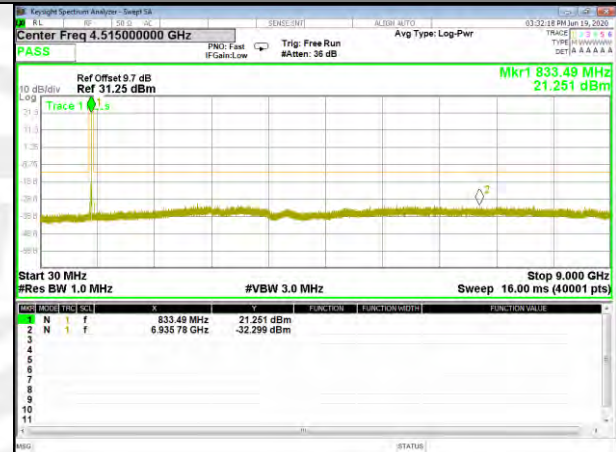
Band26_QAM16_10M_Low



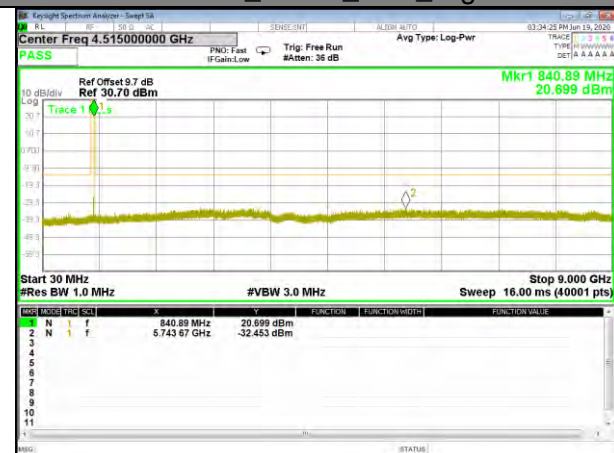
Band26_QPSK_10M_Mid



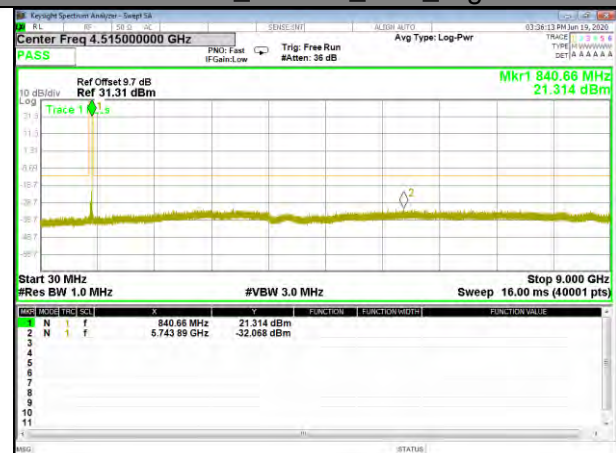
Band26_QAM16_10M_Mid



Band26_QPSK_10M_High



Band26_QAM16_10M_High





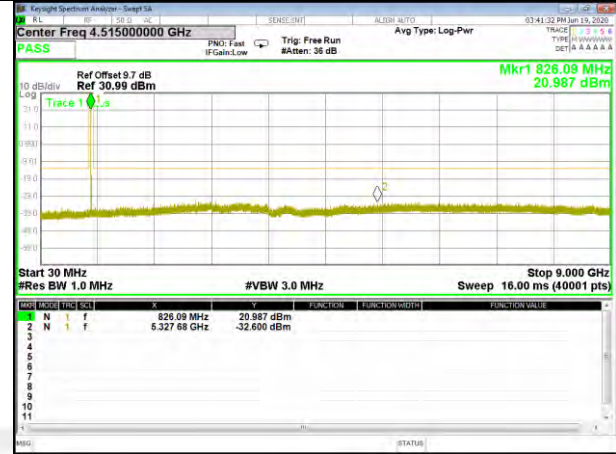
Part22 BAND-26

Part22 BAND-26

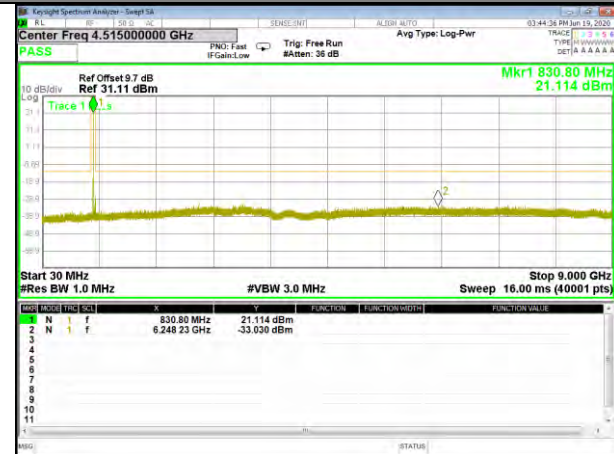
Band26_QPSK_15M_Low



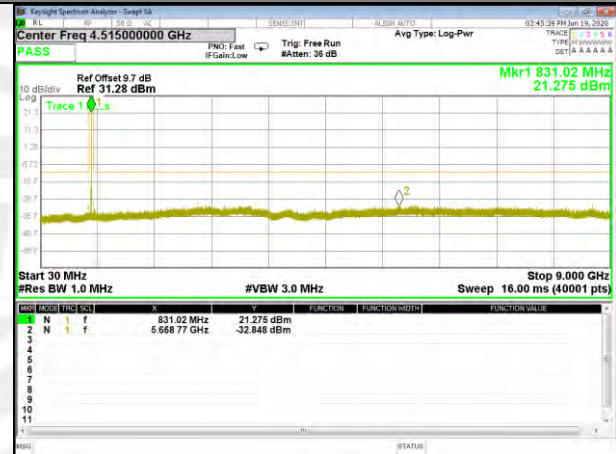
Band26_QAM16_15M_Low



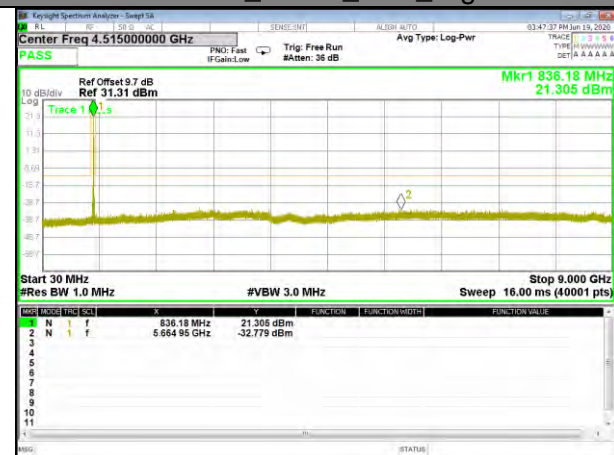
Band26_QPSK_15M_Mid



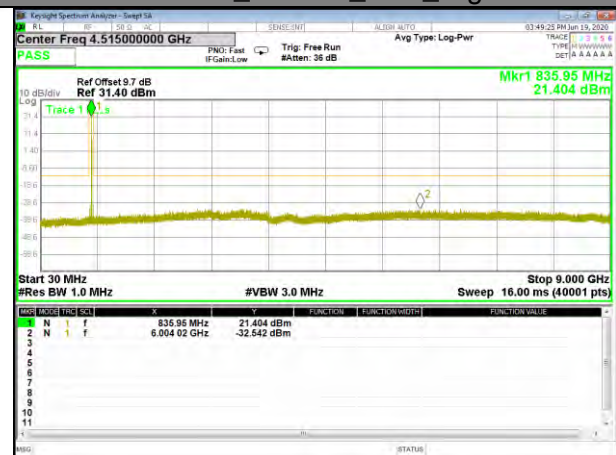
Band26_QAM16_15M_Mid



Band26_QPSK_15M_High



Band26_QAM16_15M_High

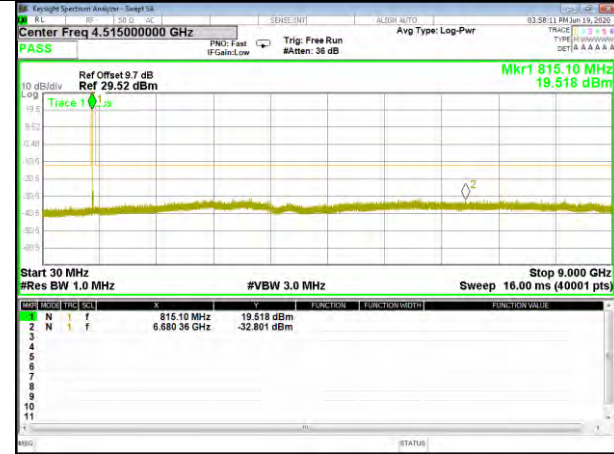




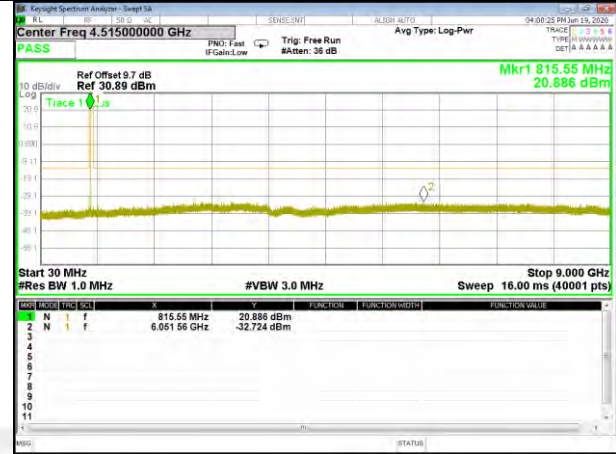
Part90 BAND-26

Part90 BAND-26

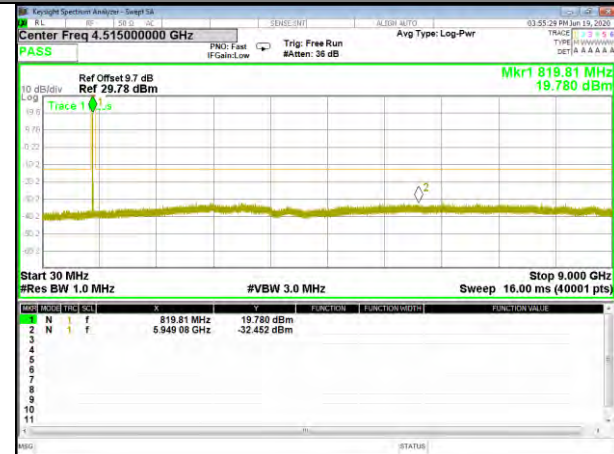
Band26_QPSK_1.4M_Low



Band26_QAM16_1.4M_Low



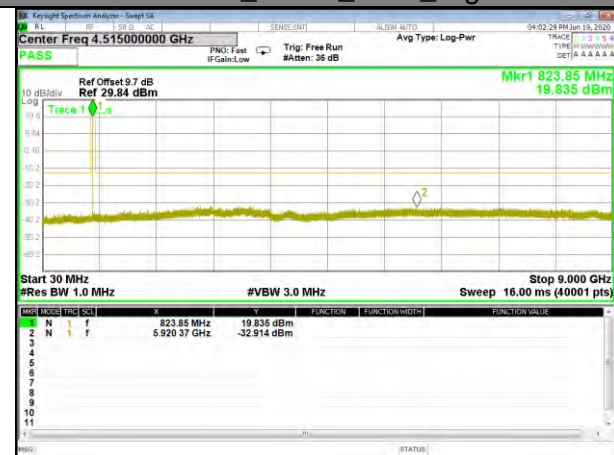
Band26_QPSK_1.4M_Mid



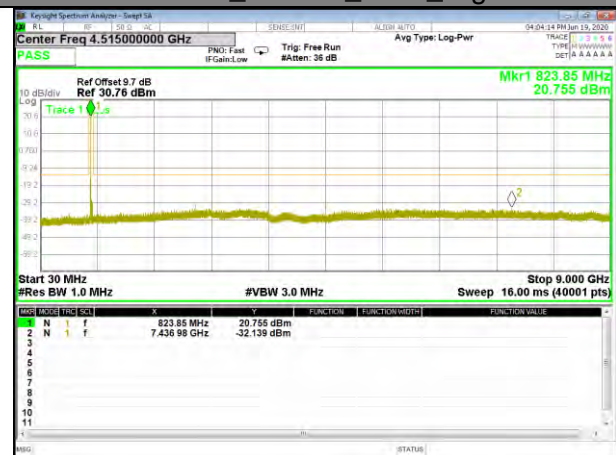
Band26_QAM16_1.4M_Mid



Band26_QPSK_1.4M_High



Band26_QAM16_1.4M_High

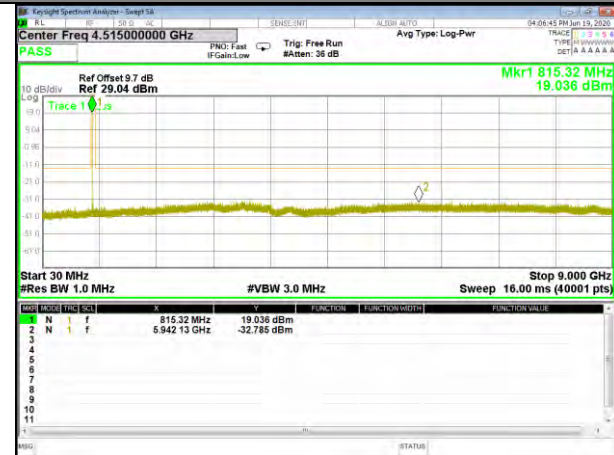




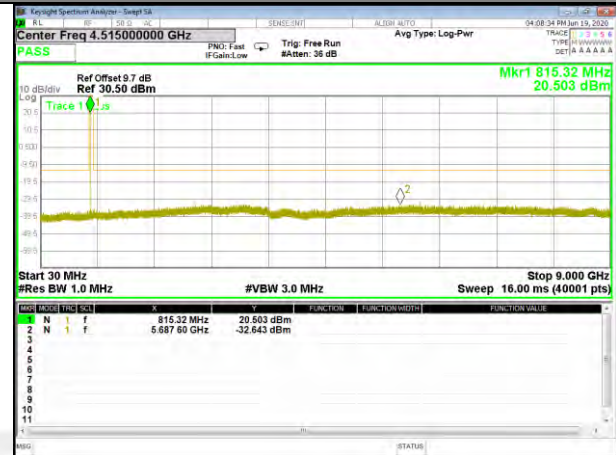
Part90 BAND-26

Part90 BAND-26

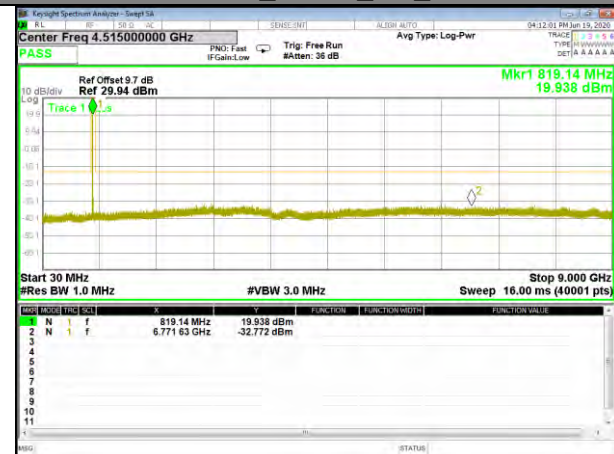
Band26_QPSK_3M_Low



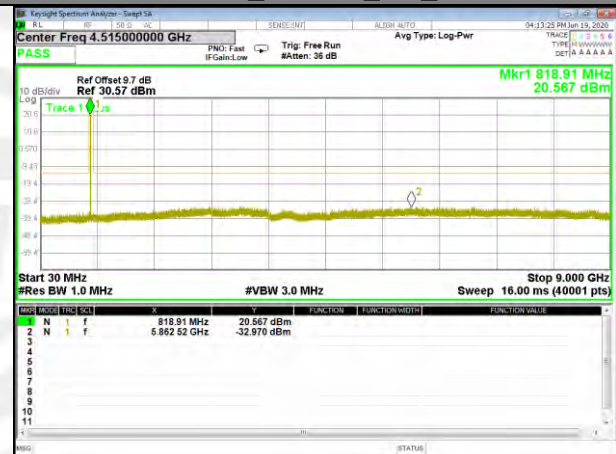
Band26_QAM16_3M_Low



Band26_QPSK_3M_Mid



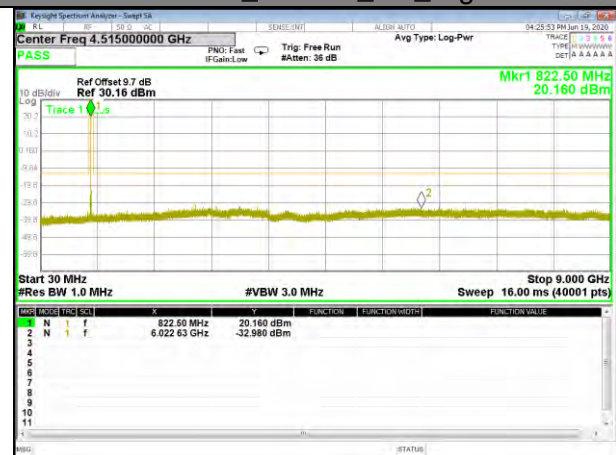
Band26_QAM16_3M_Mid



Band26_QPSK_3M_High



Band26_QAM16_3M_High





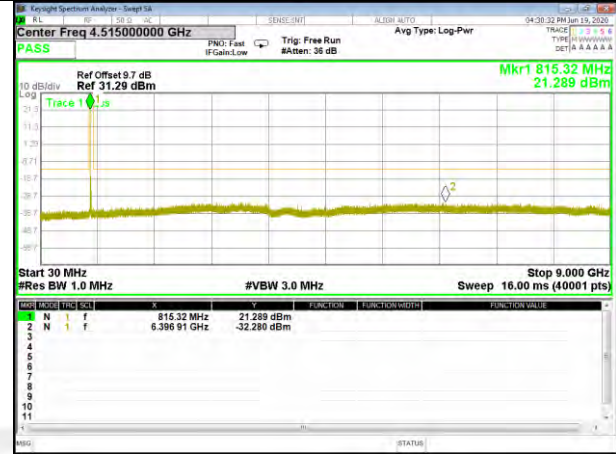
Part90 BAND-26

Part90 BAND-26

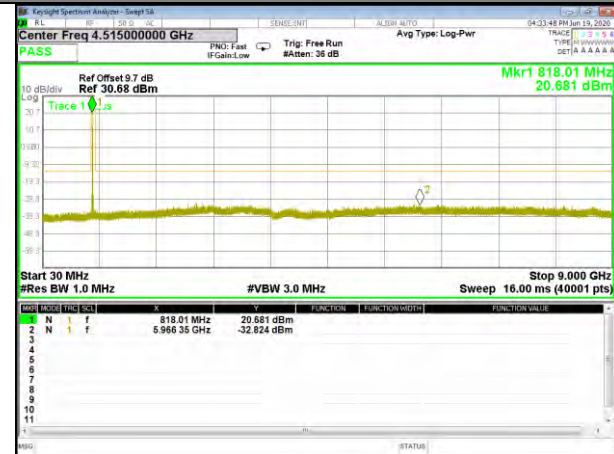
Band26_QPSK_5M_Low



Band26_QAM16_5M_Low



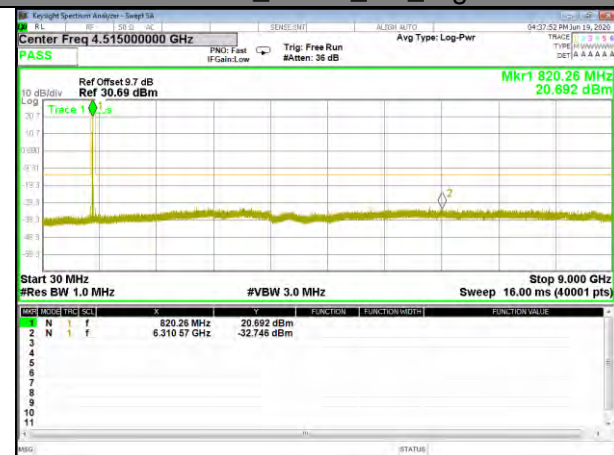
Band26_QPSK_5M_Mid



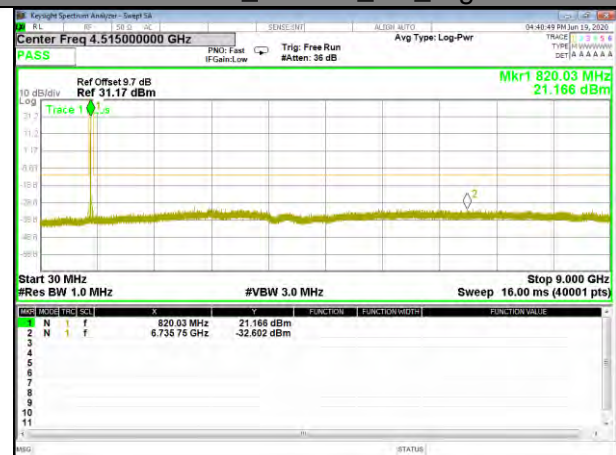
Band26_QAM16_5M_Mid



Band26_QPSK_5M_High



Band26_QAM16_5M_High





Part90 BAND-26

Part90 BAND-26

Band26_QPSK_10M_Mid

Band26_QAM16_10M_Mid

