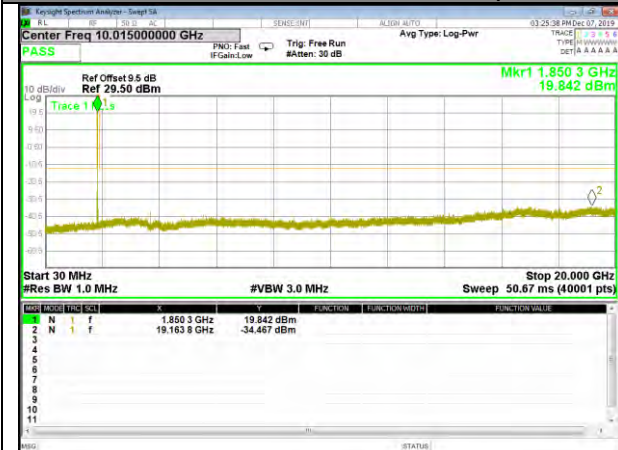




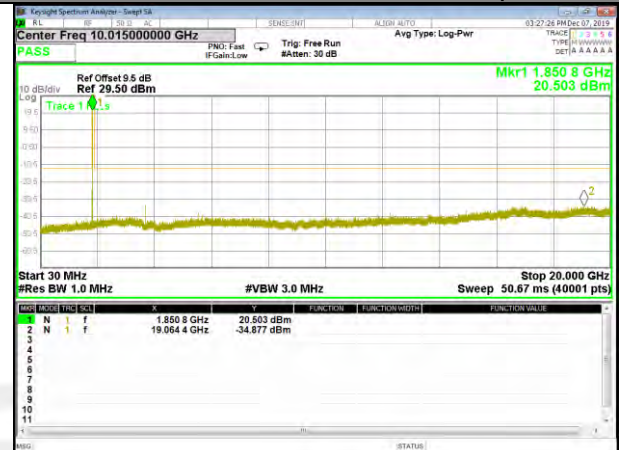
Conducted Spurious CAT-M_FDD_BAND-2

CAT-M_FDD_BAND-2

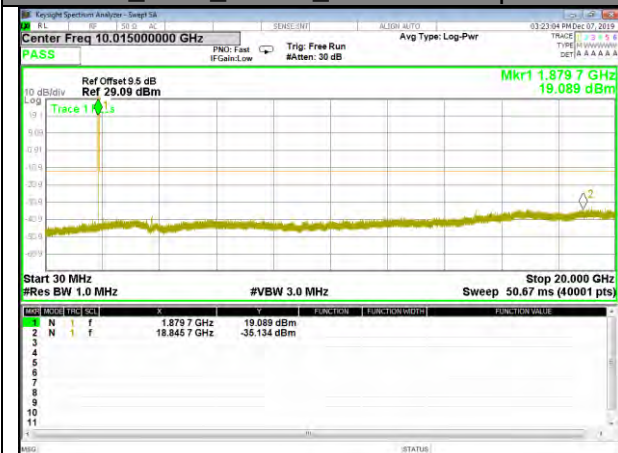
QPSK_1.4M_Lower_Conducted Spurious



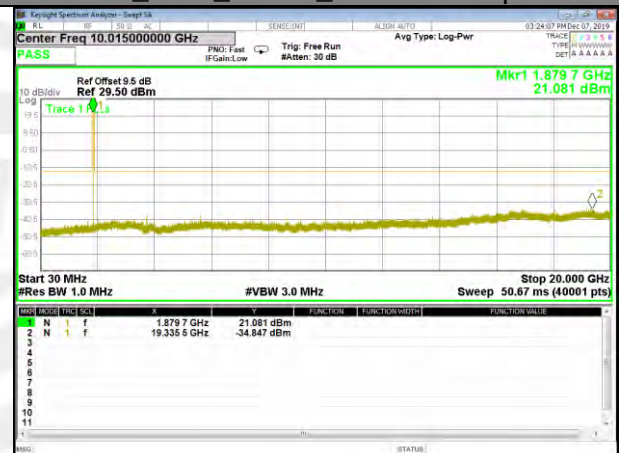
16QAM_1.4M_Lower_Conducted Spurious



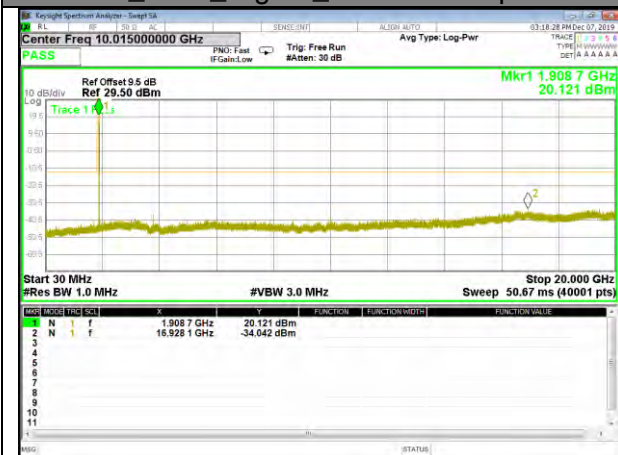
QPSK_1.4M_Middle_Conducted Spurious



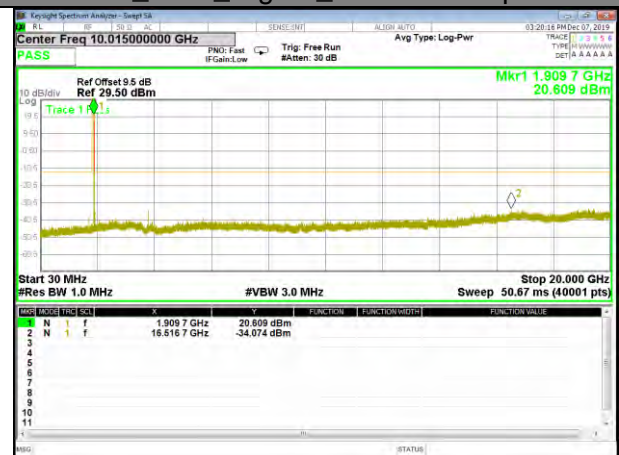
16QAM_1.4M_Middle_Conducted Spurious



QPSK_1.4M_Higher_Conducted Spurious



16QAM_1.4M_Higher_Conducted Spurious





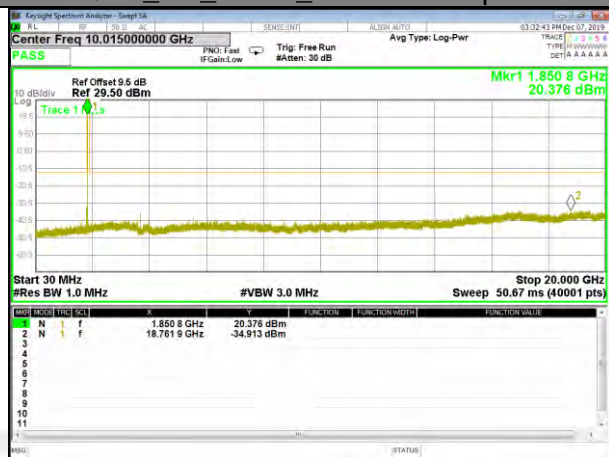
CAT-M_FDD_BAND-2

CAT-M_FDD_BAND-2

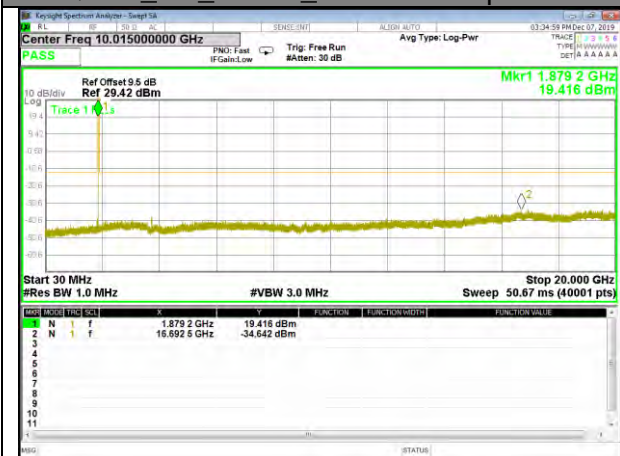
QPSK_3M_Lower_Conducted Spurious



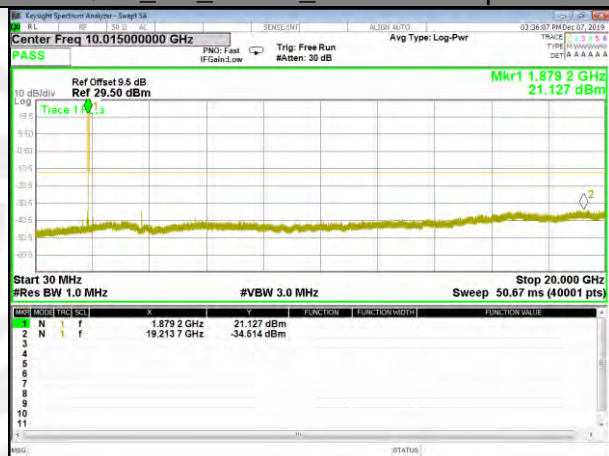
16QAM_3M_Lower_Conducted Spurious



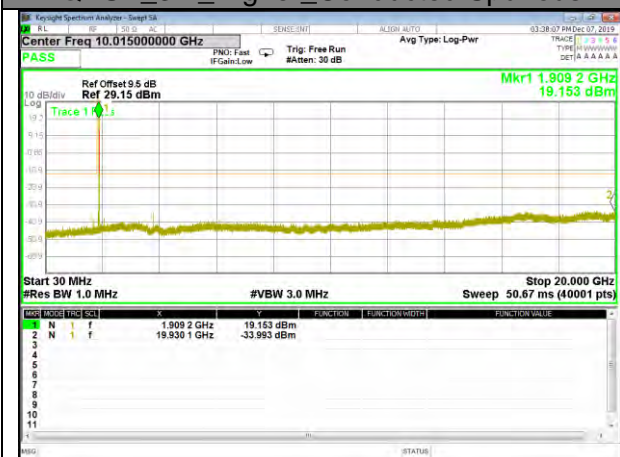
QPSK_3M_Middle_Conducted Spurious



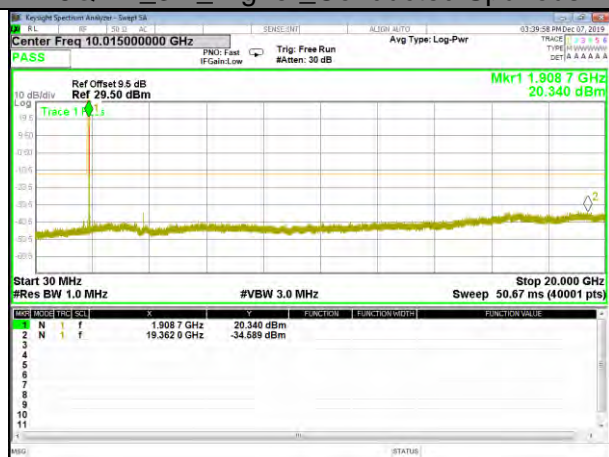
16QAM_3M_Middle_Conducted Spurious



QPSK_3M_Higher_Conducted Spurious



16QAM_3M_Higher_Conducted Spurious

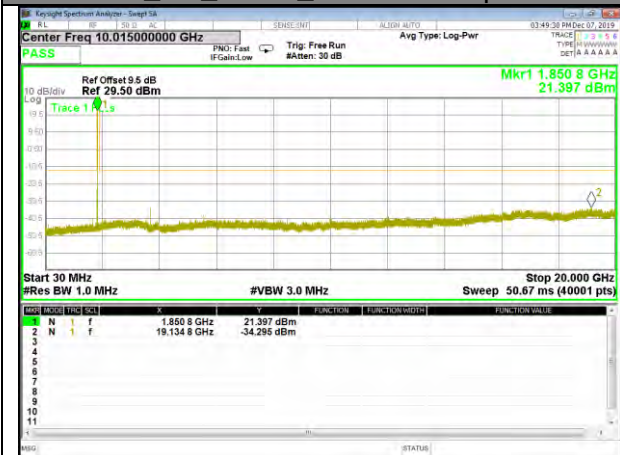




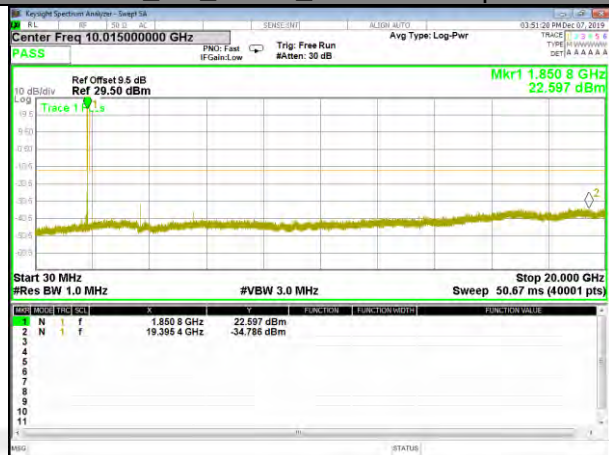
CAT-M_FDD_BAND-2

CAT-M_FDD_BAND-2

QPSK_5M_Lower_Conducted Spurious



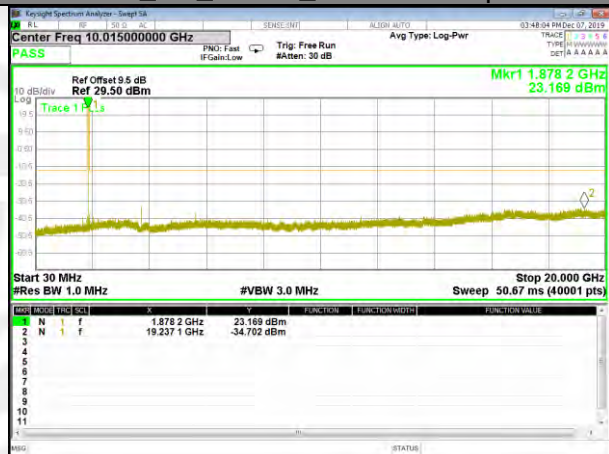
16QAM_5M_Lower_Conducted Spurious



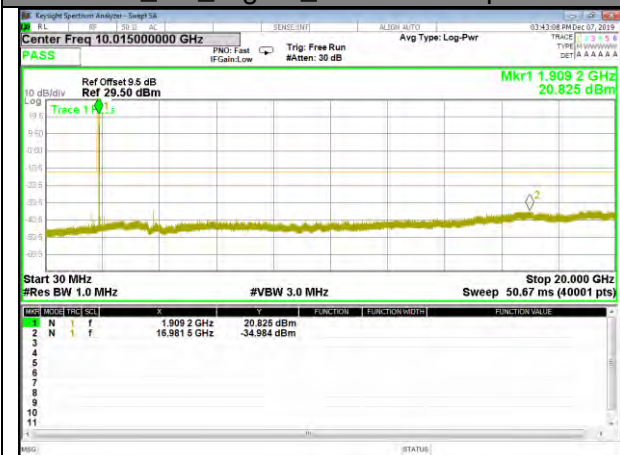
QPSK_5M_Middle_Conducted Spurious



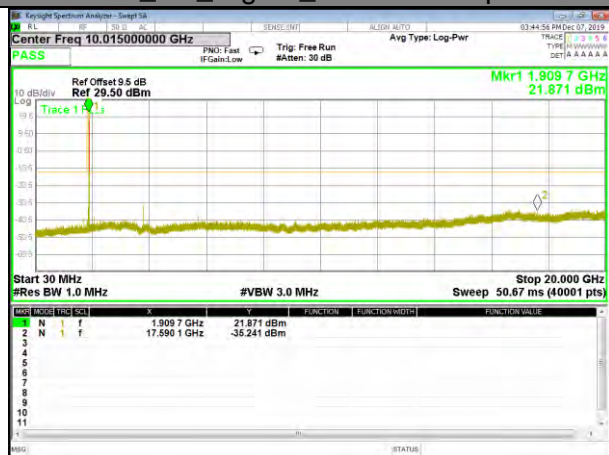
16QAM_5M_Middle_Conducted Spurious



QPSK_5M_Higher_Conducted Spurious



16QAM_5M_Higher_Conducted Spurious

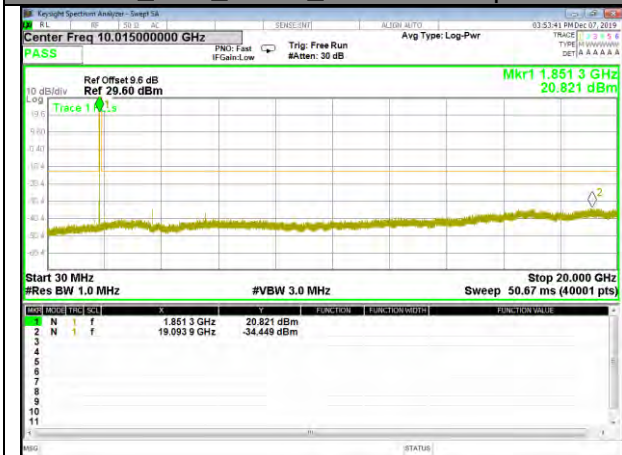




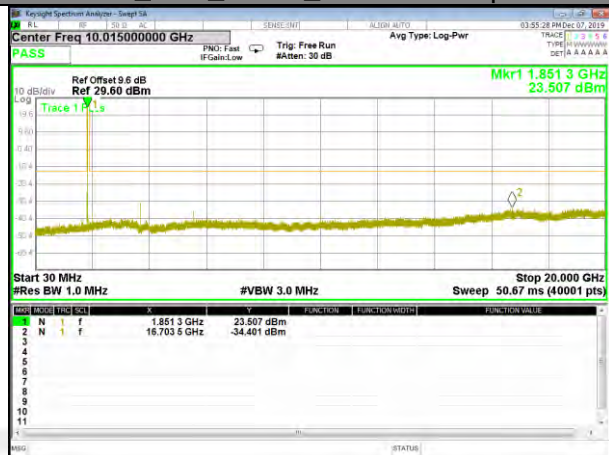
CAT-M_FDD_BAND-2

CAT-M_FDD_BAND-2

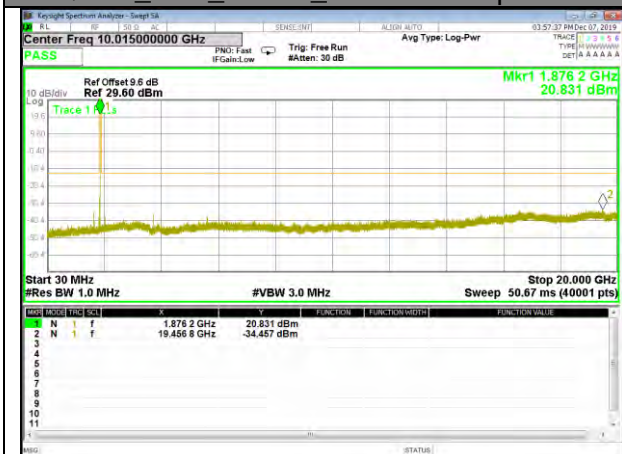
QPSK_10M_Lower_Conducted Spurious



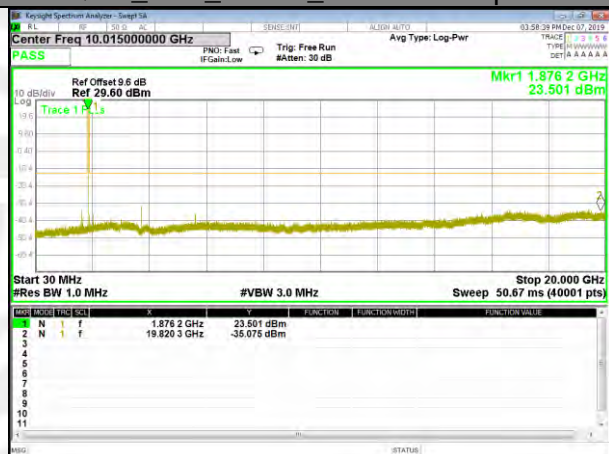
16QAM_10M_Lower_Conducted Spurious



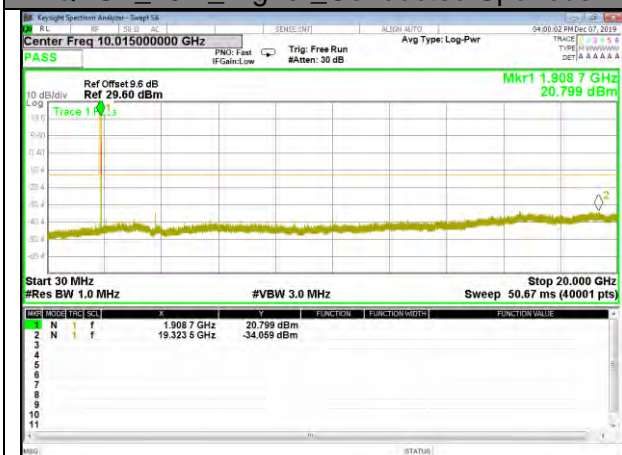
QPSK_10M_Middle_Conducted Spurious



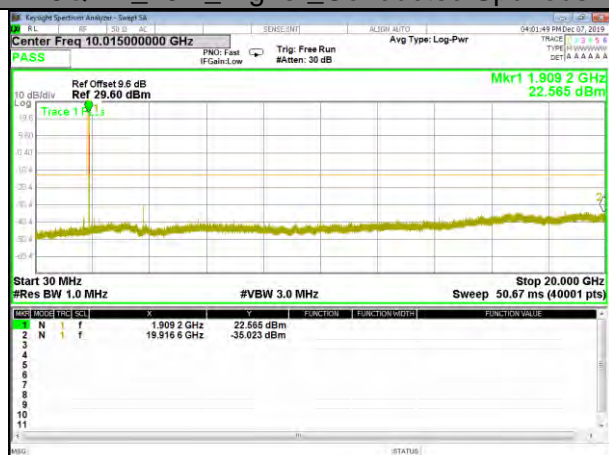
16QAM_10M_Middle_Conducted Spurious



QPSK_10M_Higher_Conducted Spurious



16QAM_10M_Higher_Conducted Spurious

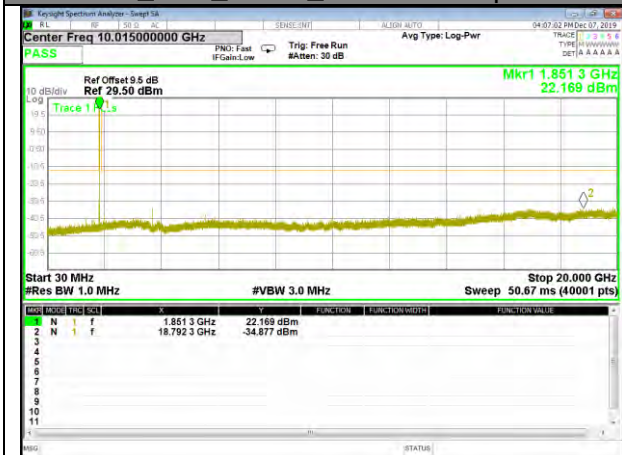




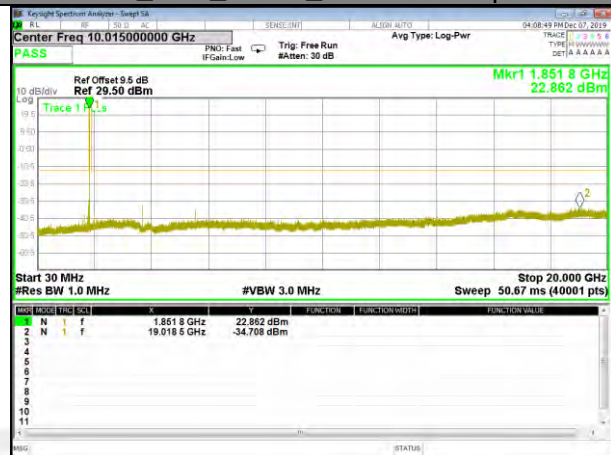
CAT-M_FDD_BAND-2

CAT-M_FDD_BAND-2

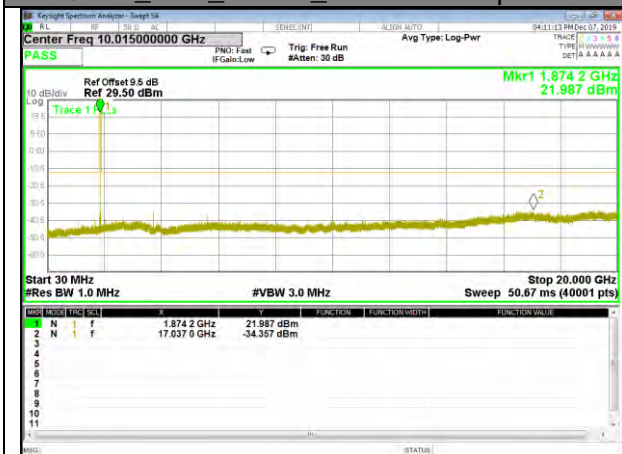
QPSK_15M_Lower_Conducted Spurious



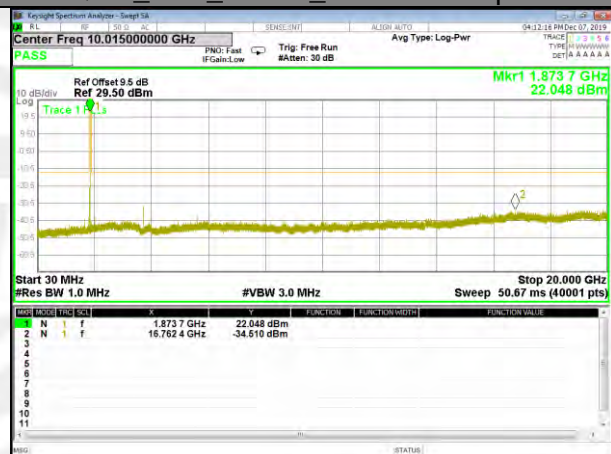
16QAM_15M_Lower_Conducted Spurious



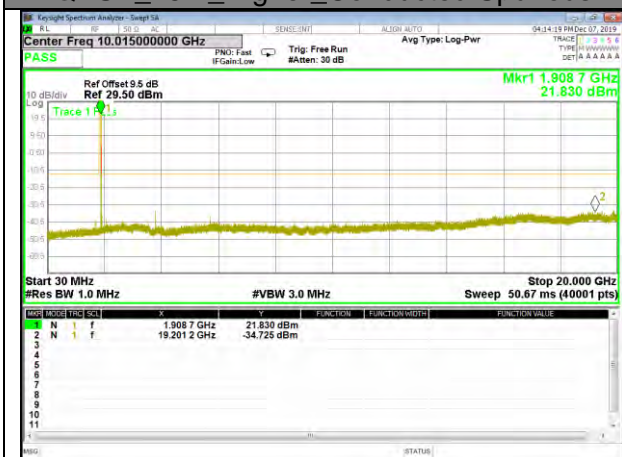
QPSK_15M_Middle_Conducted Spurious



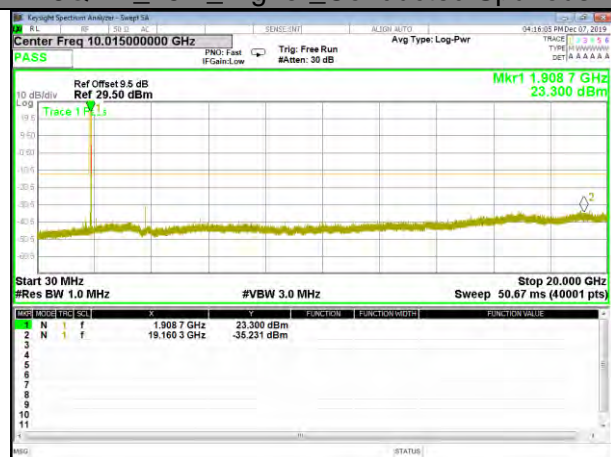
16QAM_15M_Middle_Conducted Spurious



QPSK_15M_Higher_Conducted Spurious



16QAM_15M_Higher_Conducted Spurious

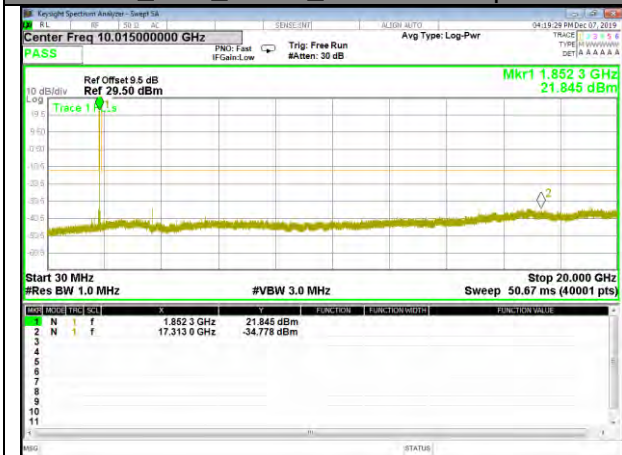




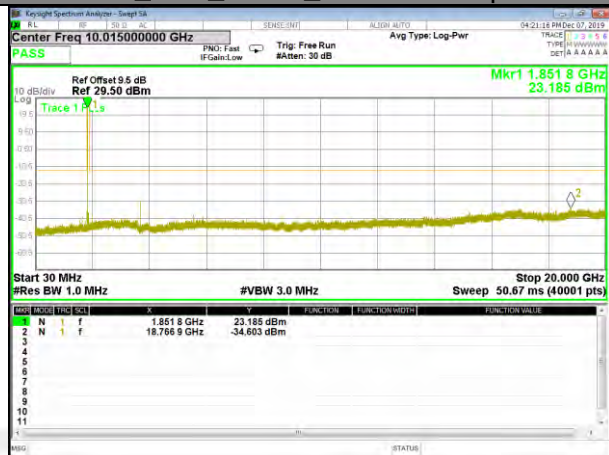
CAT-M_FDD_BAND-2

CAT-M_FDD_BAND-2

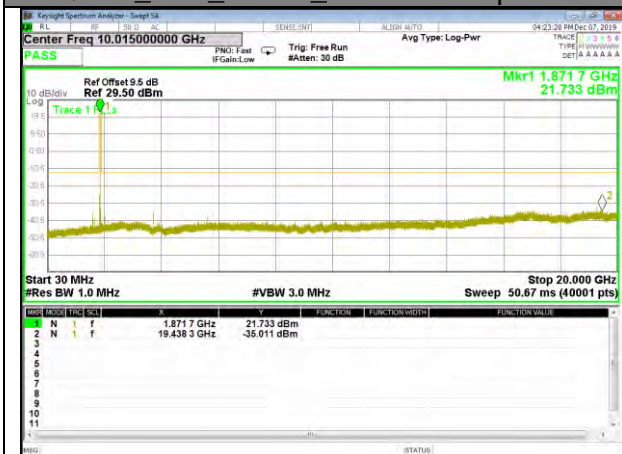
QPSK_20M_Lower_Conducted_Spurious



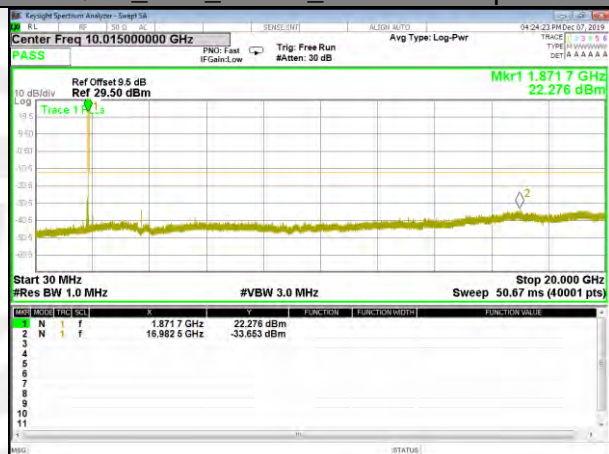
16QAM_20M_Lower_Conducted_Spurious



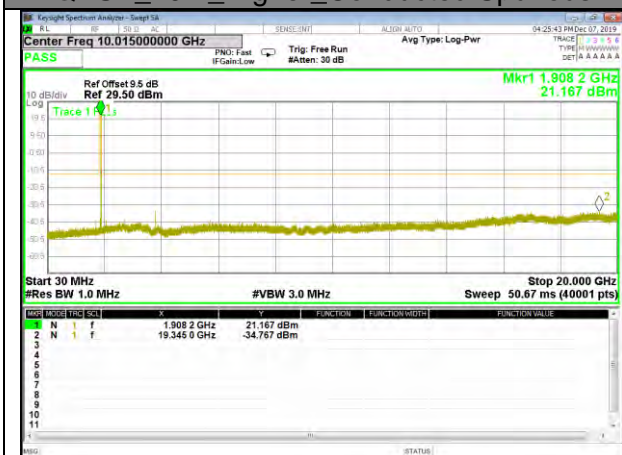
QPSK_20M_Middle_Conducted_Spurious



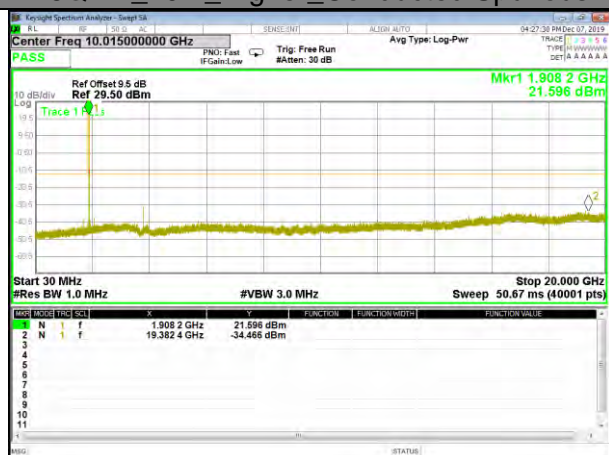
16QAM_20M_Middle_Conducted_Spurious



QPSK_20M_Higher_Conducted_Spurious



16QAM_20M_Higher_Conducted_Spurious

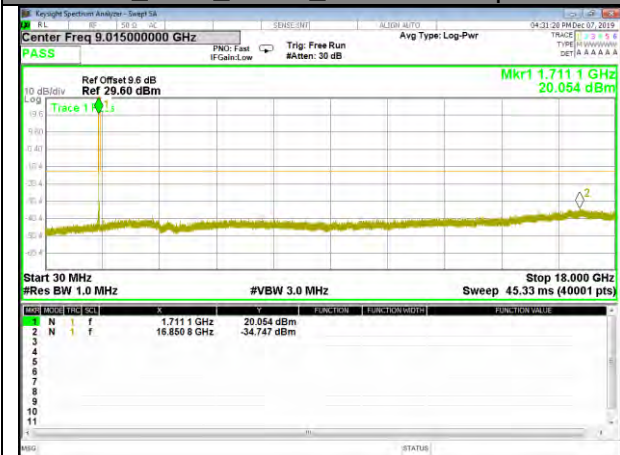




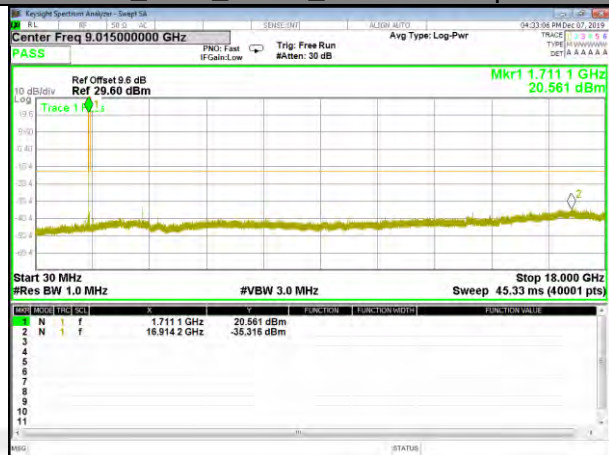
CAT-M_FDD_BAND-4

CAT-M_FDD_BAND-4

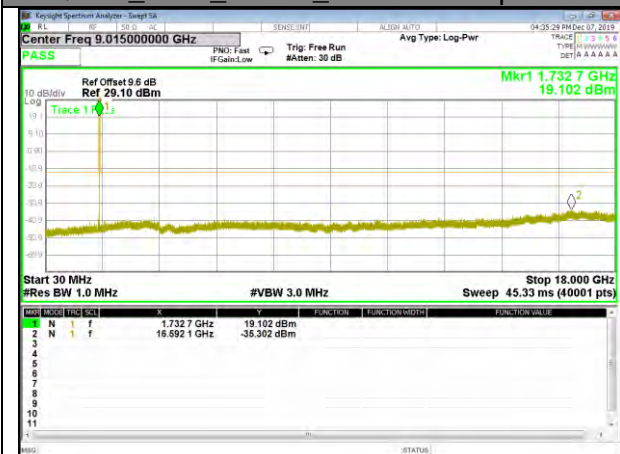
QPSK_1.4M_Lower_Conducted Spurious



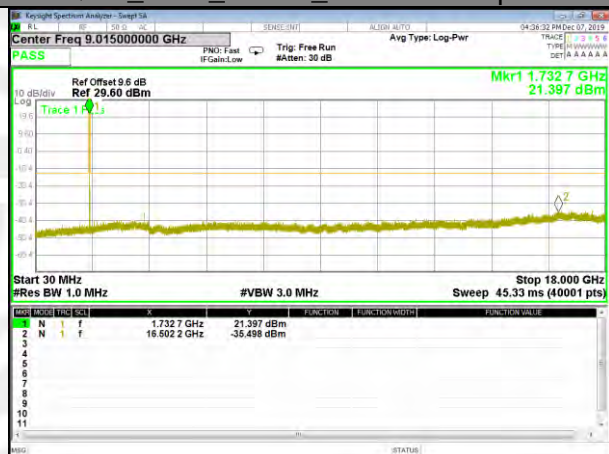
16QAM_1.4M_Lower_Conducted Spurious



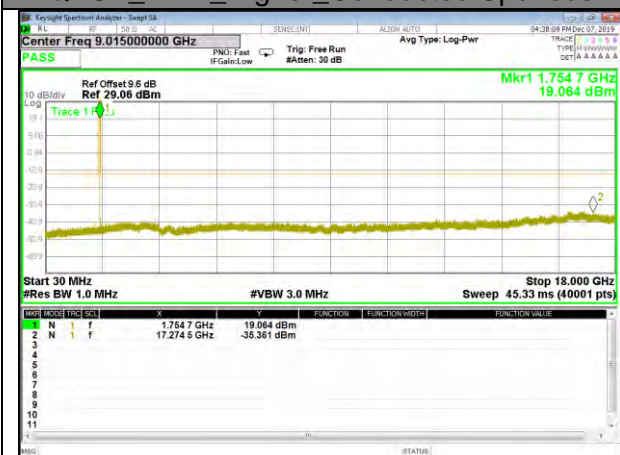
QPSK_1.4M_Middle_Conducted Spurious



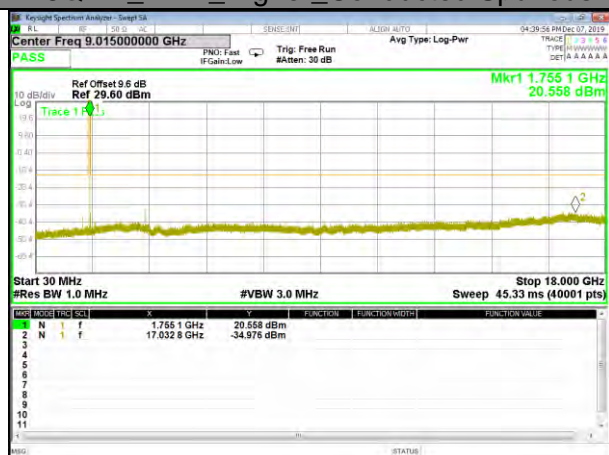
16QAM_1.4M_Middle_Conducted Spurious



QPSK_1.4M_Higher_Conducted Spurious



16QAM_1.4M_Higher_Conducted Spurious

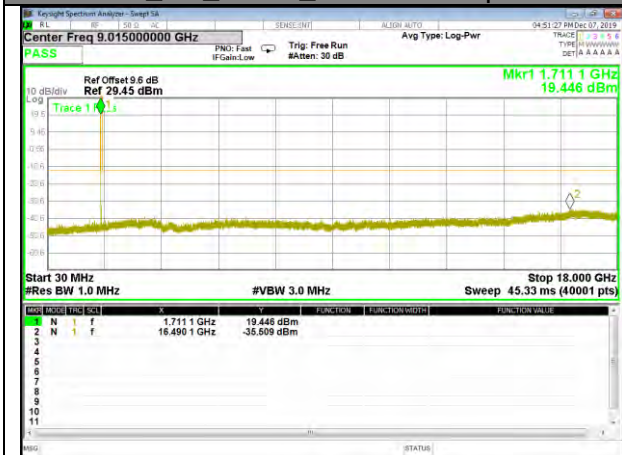




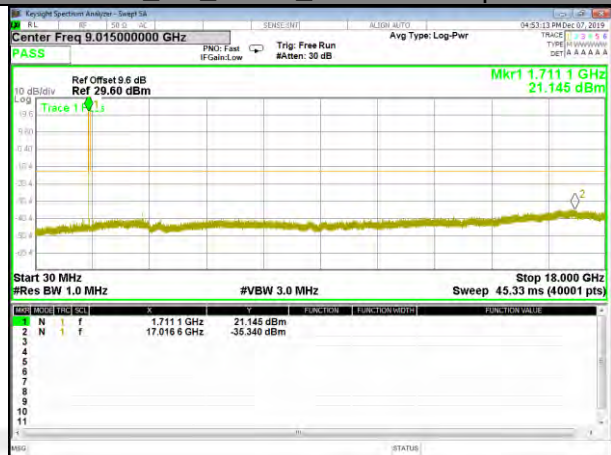
CAT-M_FDD_BAND-4

CAT-M_FDD_BAND-4

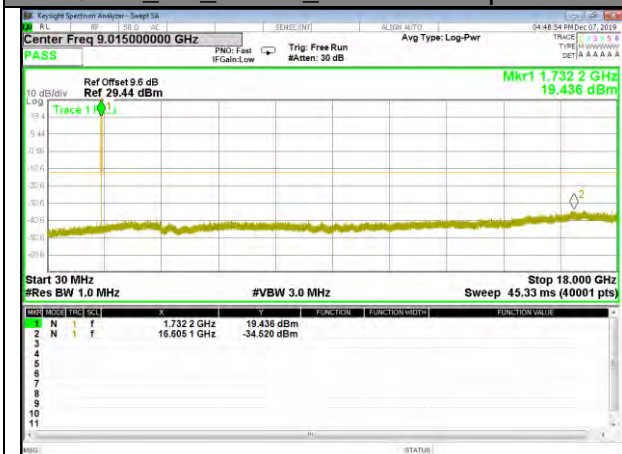
QPSK_3M_Lower_Conducted Spurious



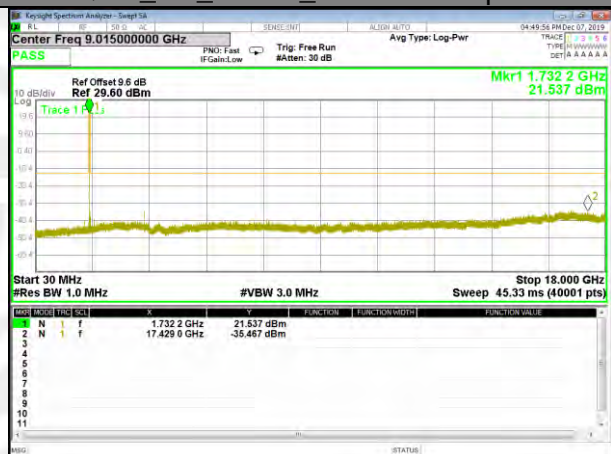
16QAM_3M_Lower_Conducted Spurious



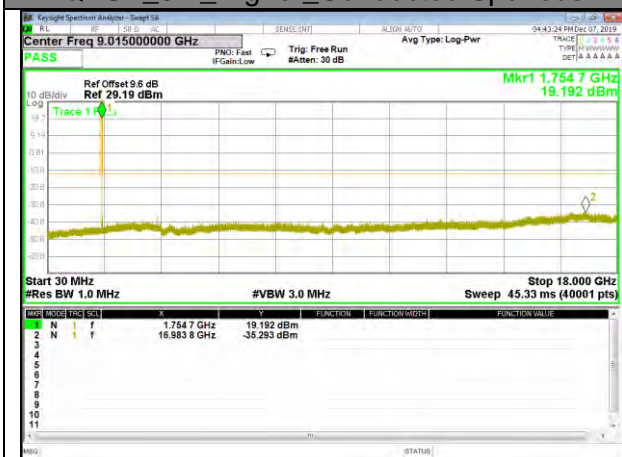
QPSK_3M_Middle_Conducted Spurious



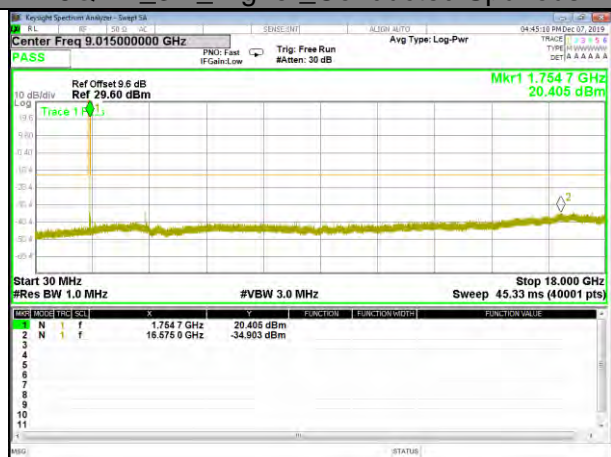
16QAM_3M_Middle_Conducted Spurious



QPSK_3M_Higher_Conducted Spurious



16QAM_3M_Higher_Conducted Spurious

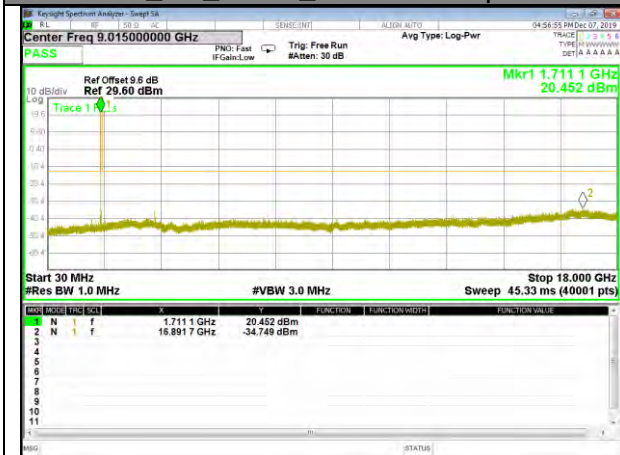




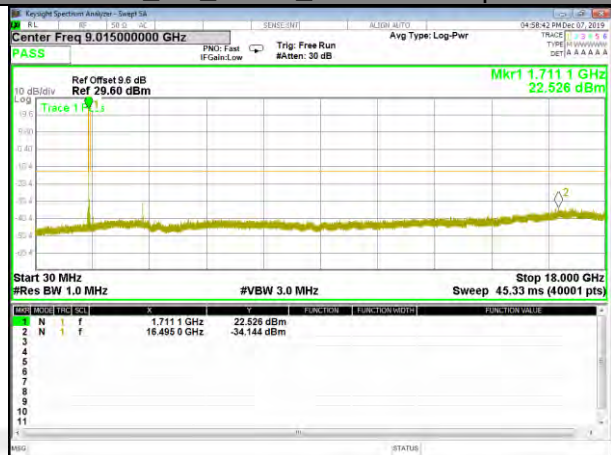
CAT-M_FDD_BAND-4

CAT-M_FDD_BAND-4

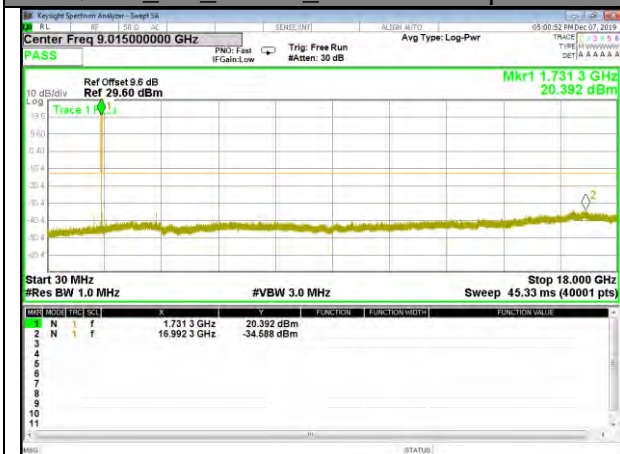
QPSK_5M_Lower_Conducted Spurious



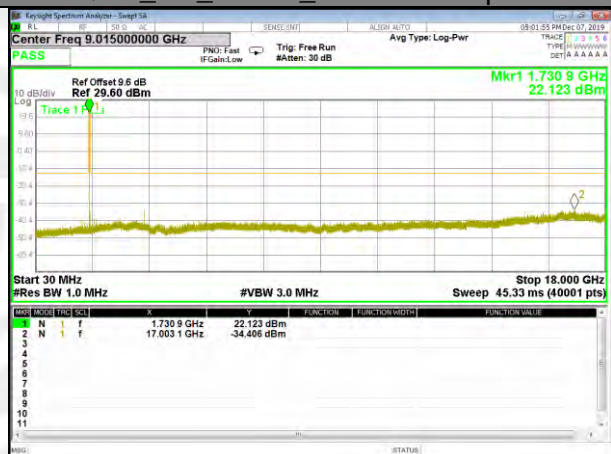
16QAM_5M_Lower_Conducted Spurious



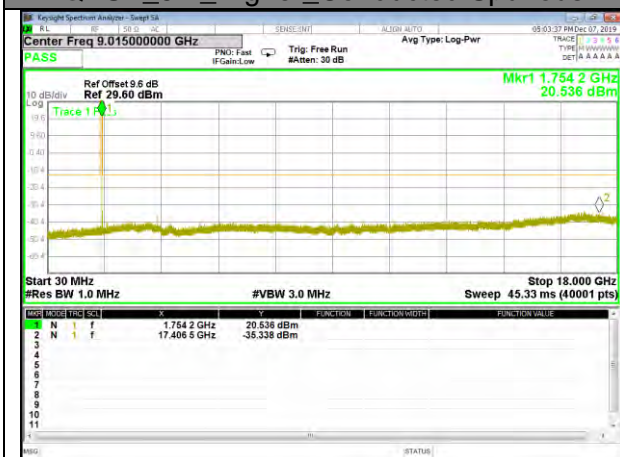
QPSK_5M_Middle_Conducted Spurious



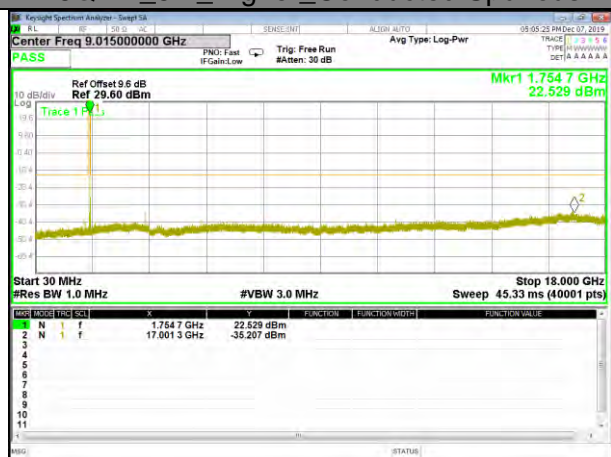
16QAM_5M_Middle_Conducted Spurious



QPSK_5M_Higher_Conducted Spurious



16QAM_5M_Higher_Conducted Spurious

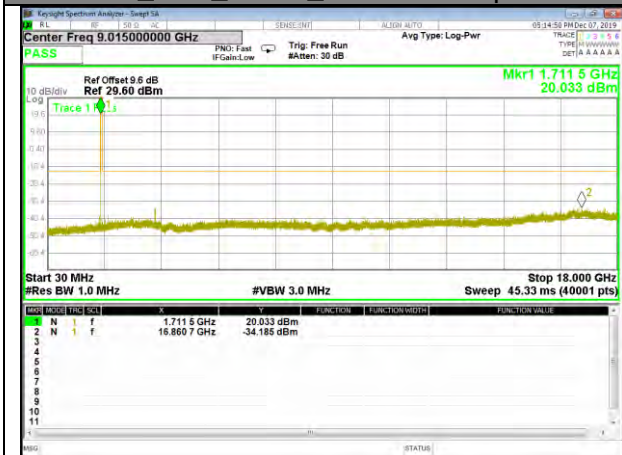




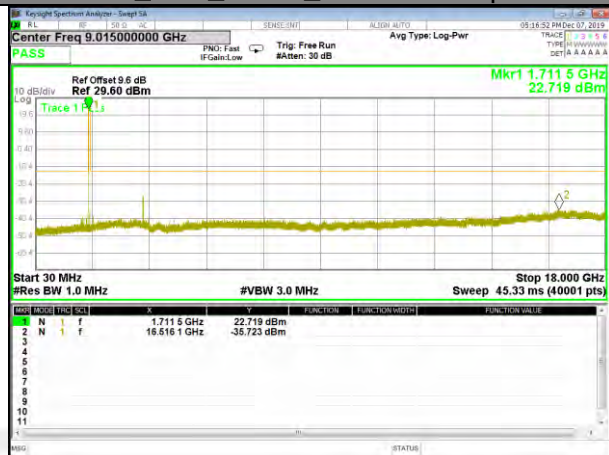
CAT-M_FDD_BAND-4

CAT-M_FDD_BAND-4

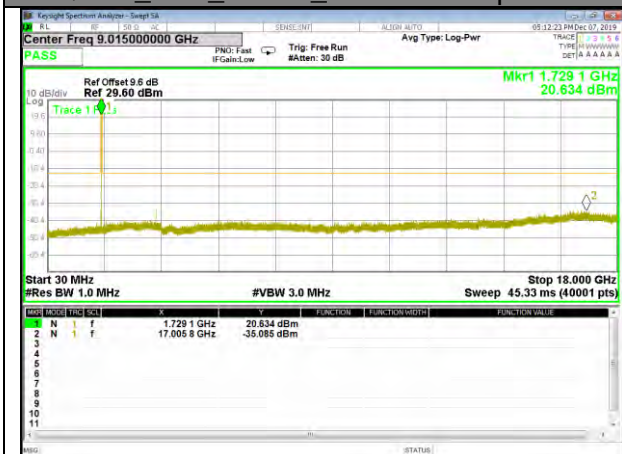
QPSK_10M_Lower_Conducted Spurious



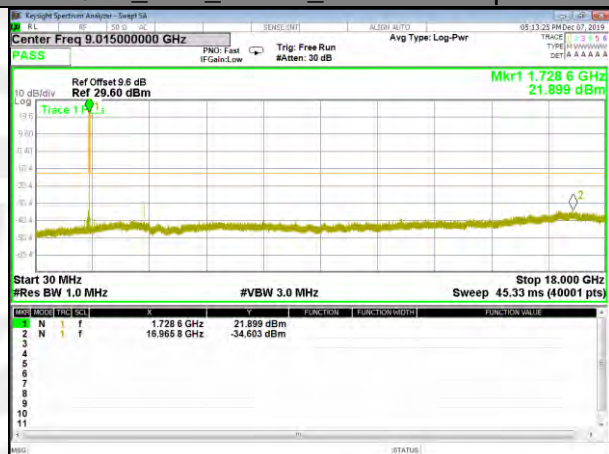
16QAM_10M_Lower_Conducted Spurious



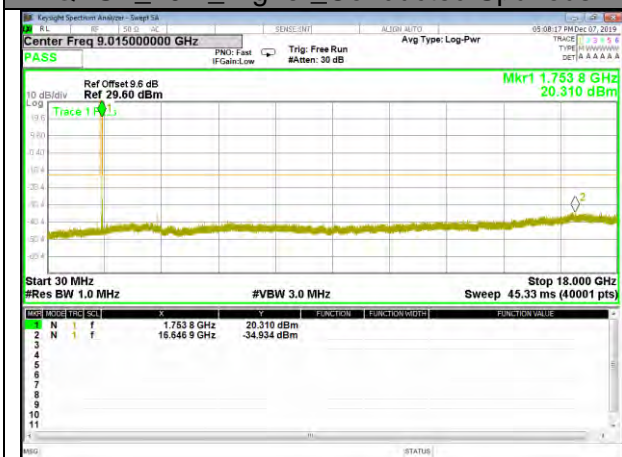
QPSK_10M_Middle_Conducted Spurious



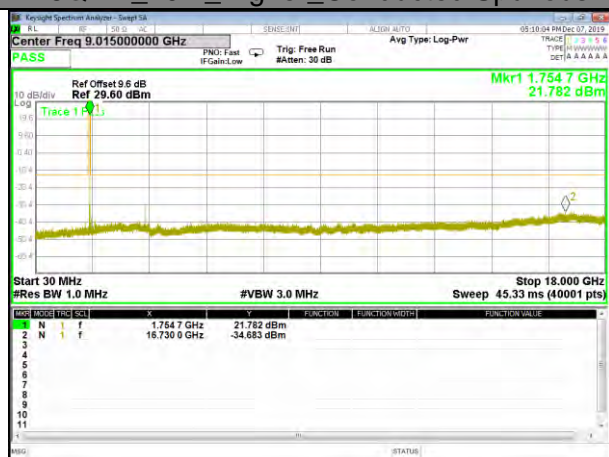
16QAM_10M_Middle_Conducted Spurious



QPSK_10M_Higher_Conducted Spurious



16QAM_10M_Higher_Conducted Spurious

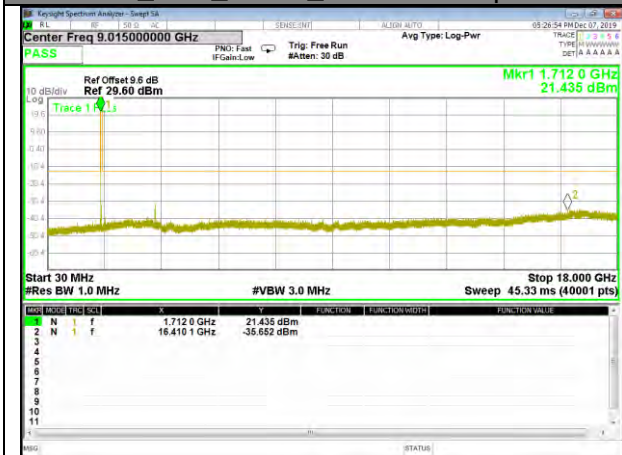




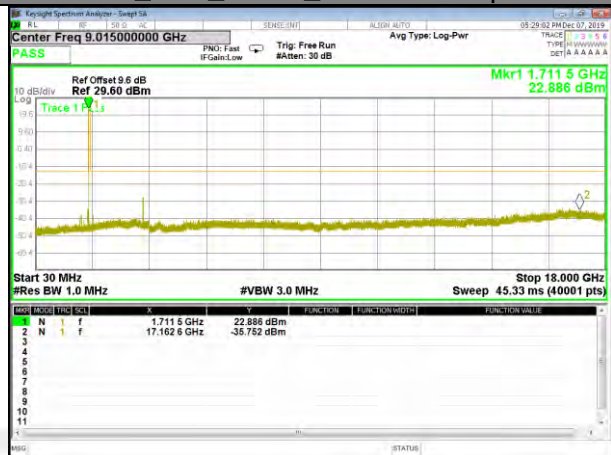
CAT-M_FDD_BAND-4

CAT-M_FDD_BAND-4

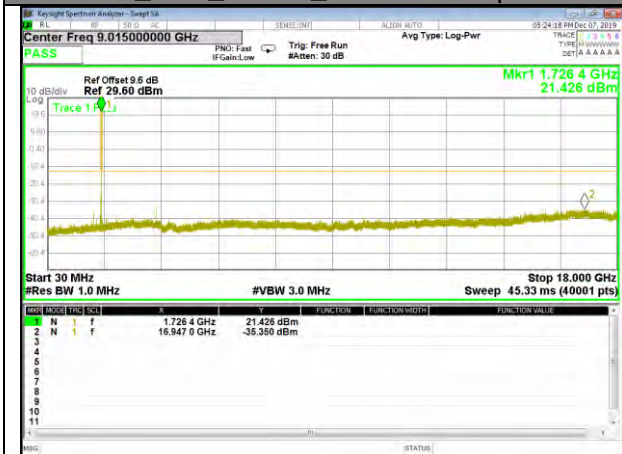
QPSK_15M_Lower_Conducted_Spurious



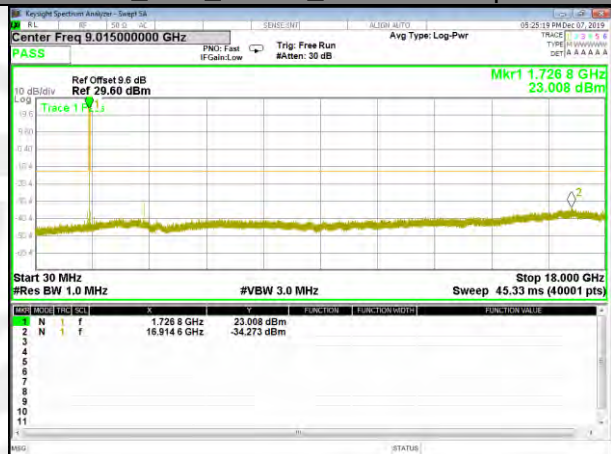
16QAM_15M_Lower_Conducted_Spurious



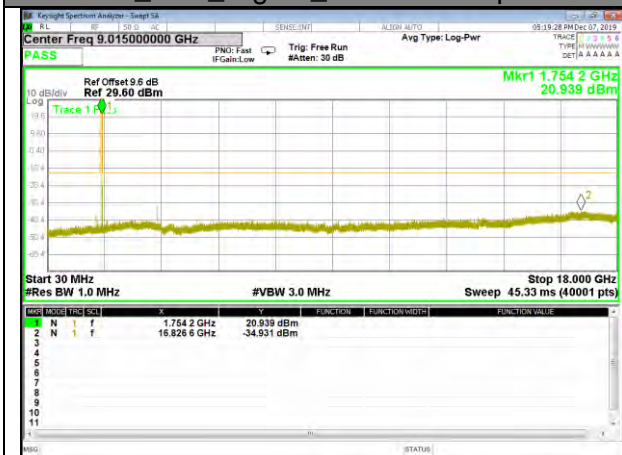
QPSK_15M_Middle_Conducted_Spurious



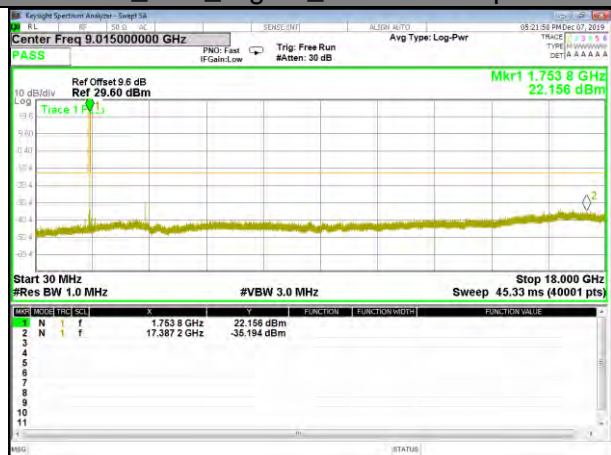
16QAM_15M_Middle_Conducted_Spurious



QPSK_15M_Higher_Conducted_Spurious



16QAM_15M_Higher_Conducted_Spurious

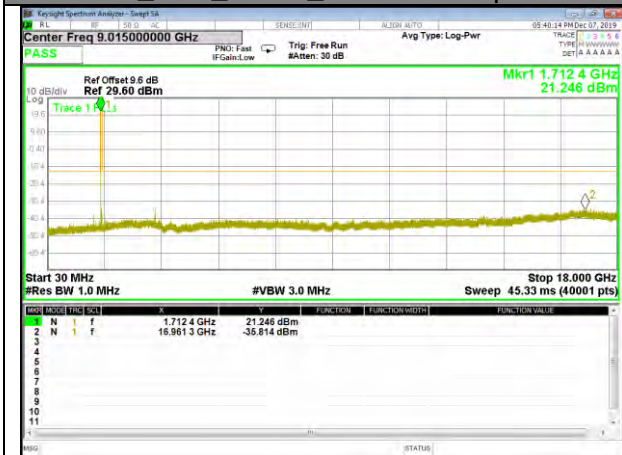




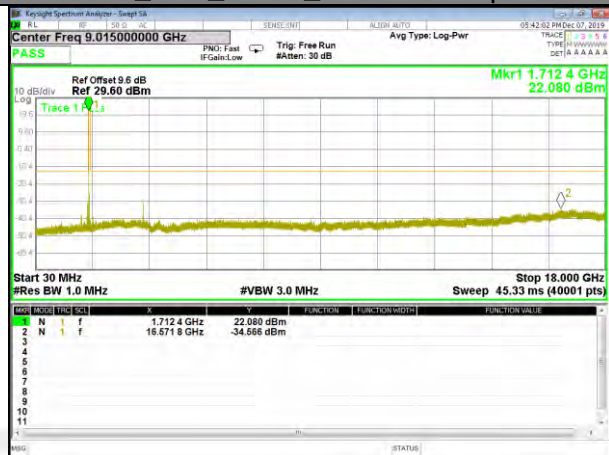
CAT-M_FDD_BAND-4

CAT-M_FDD_BAND-4

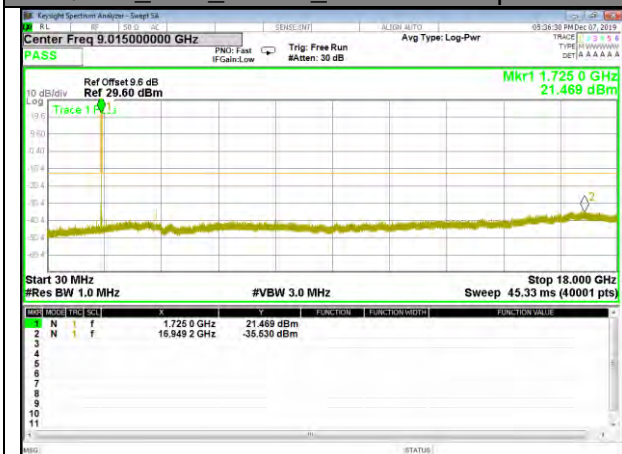
QPSK_20M_Lower_Conducted_Spurious



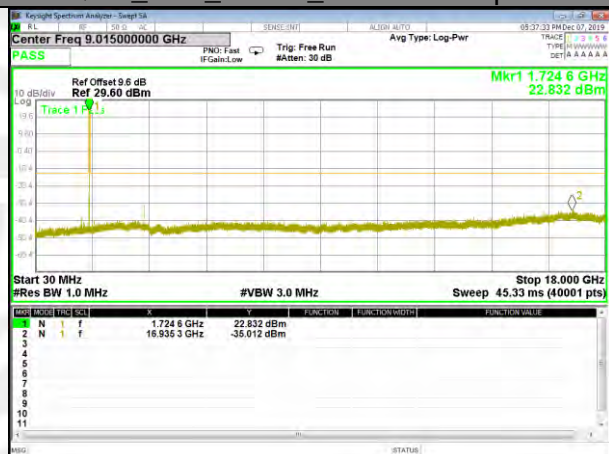
16QAM_20M_Lower_Conducted_Spurious



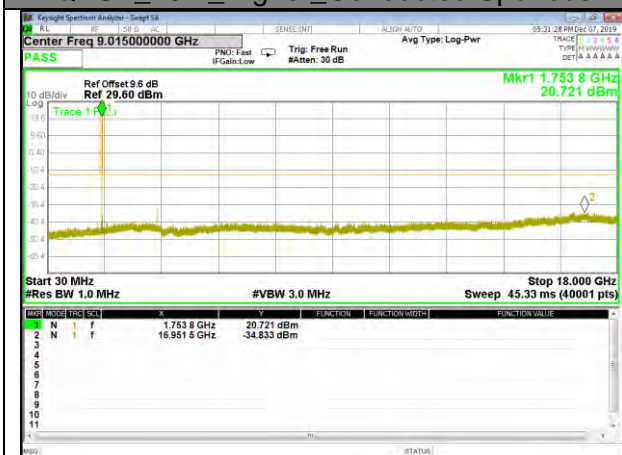
QPSK_20M_Middle_Conducted_Spurious



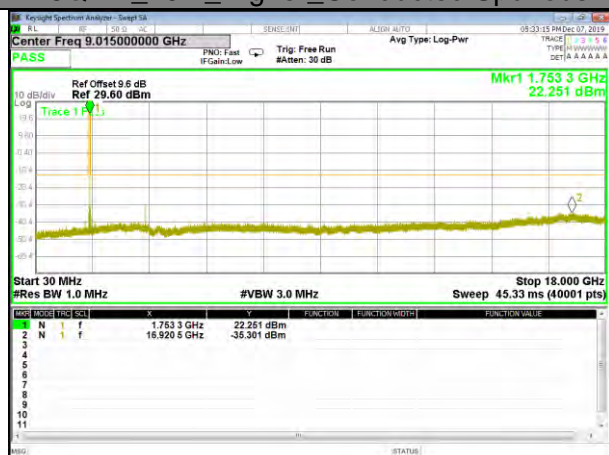
16QAM_20M_Middle_Conducted_Spurious



QPSK_20M_Higher_Conducted_Spurious



16QAM_20M_Higher_Conducted_Spurious

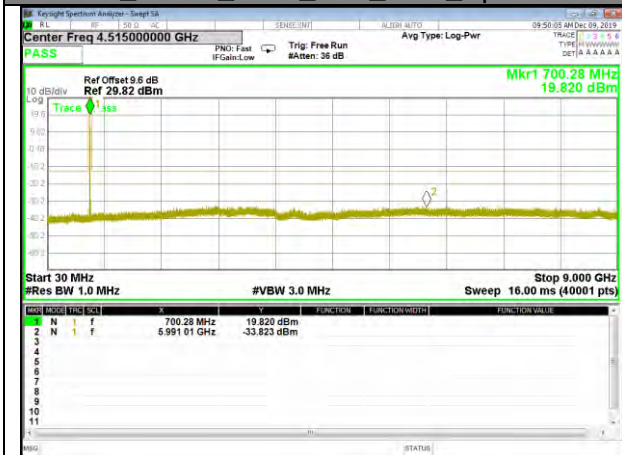




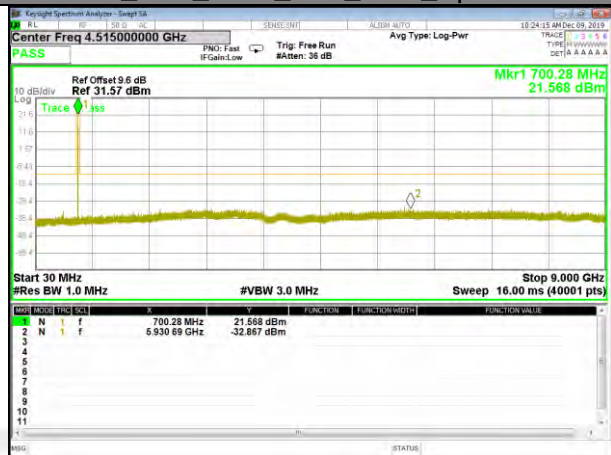
CAT-M_FDD_BAND-12

CAT-M_FDD_BAND-12

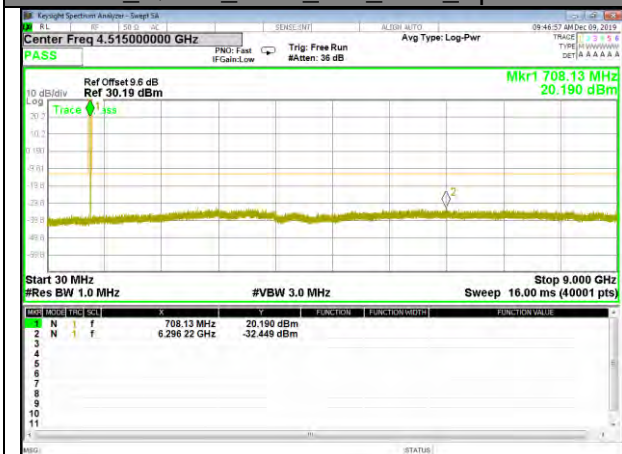
B12_QPSK_1.4M_Low_CDT_Spurious



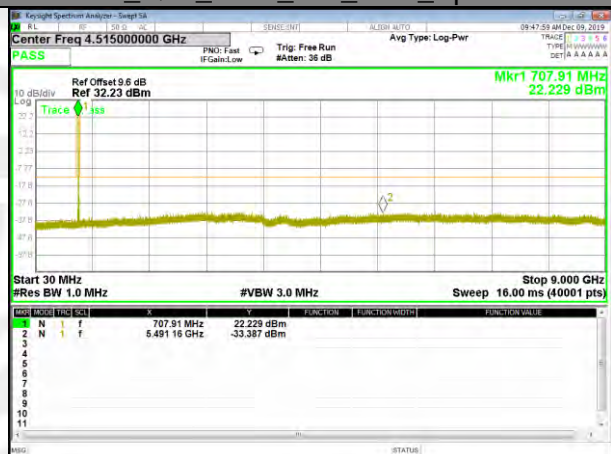
B12_Q16_1.4M_Low_CDT_Spurious



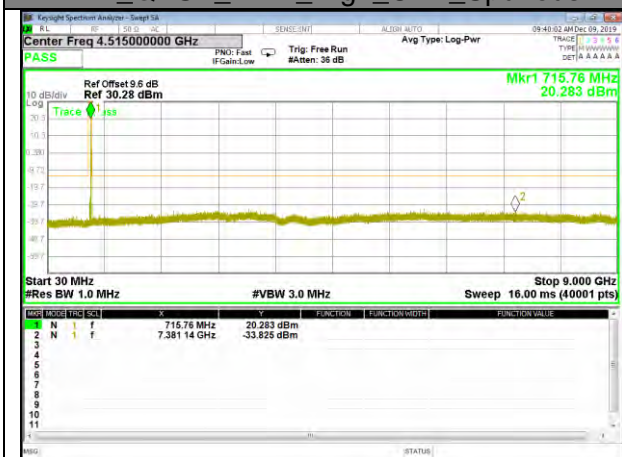
B12_QPSK_1.4M_Mid_CDT_Spurious



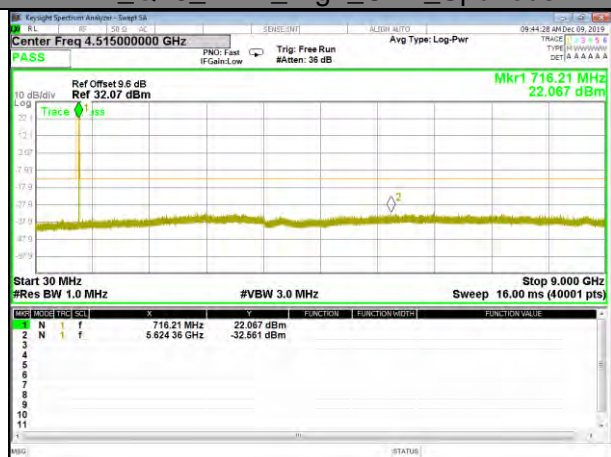
B12_Q16_1.4M_Mid_CDT_Spurious



B12_QPSK_1.4M_High_CDT_Spurious



B12_Q16_1.4M_High_CDT_Spurious





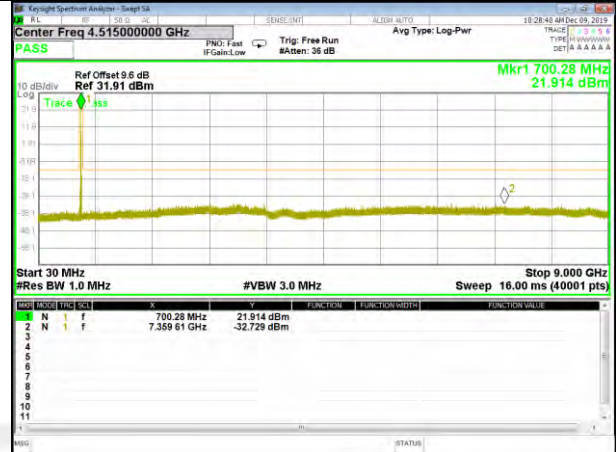
CAT-M_FDD_BAND-12

CAT-M_FDD_BAND-12

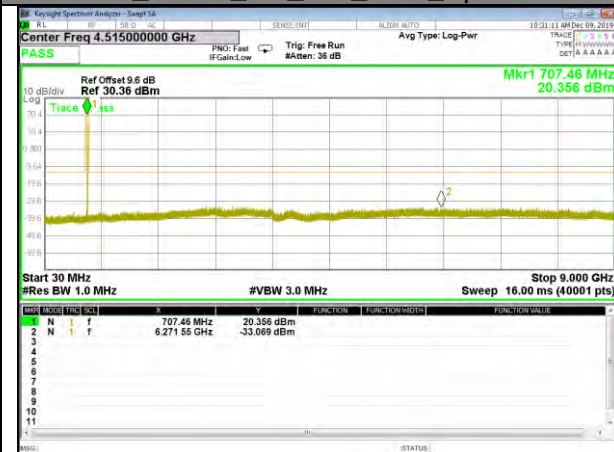
B12_QPSK_3M_Low_CDT_Spurious



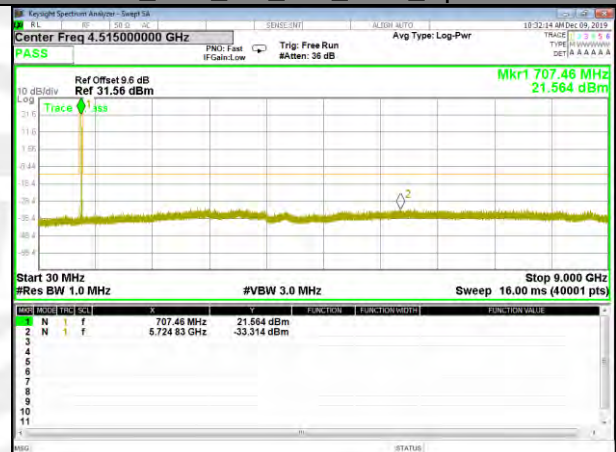
B12_Q16_3M_Low_CDT_Spurious



B12_QPSK_3M_Mid_CDT_Spurious



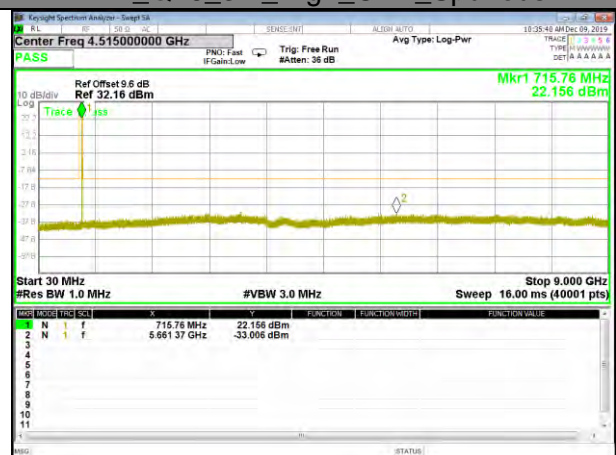
B12_Q16_3M_Mid_CDT_Spurious



B12_QPSK_3M_High_CDT_Spurious



B12_Q16_3M_High_CDT_Spurious





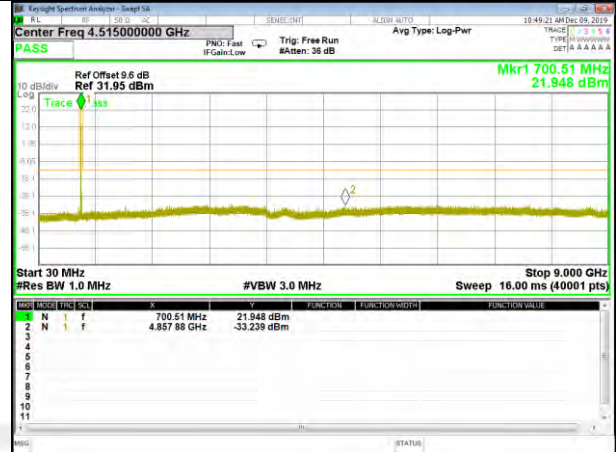
CAT-M_FDD_BAND-12

CAT-M_FDD_BAND-12

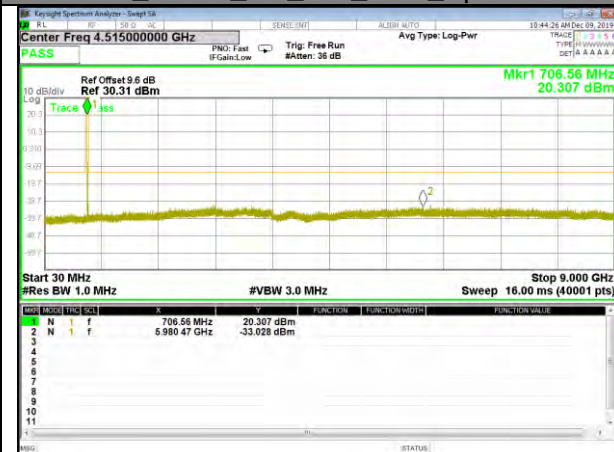
B12_QPSK_5M_Low_CDT_Spurious



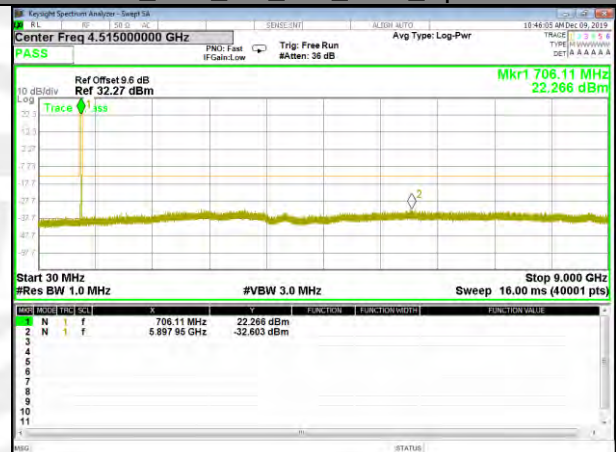
B12_Q16_5M_Low_CDT_Spurious



B12_QPSK_5M_Mid_CDT_Spurious



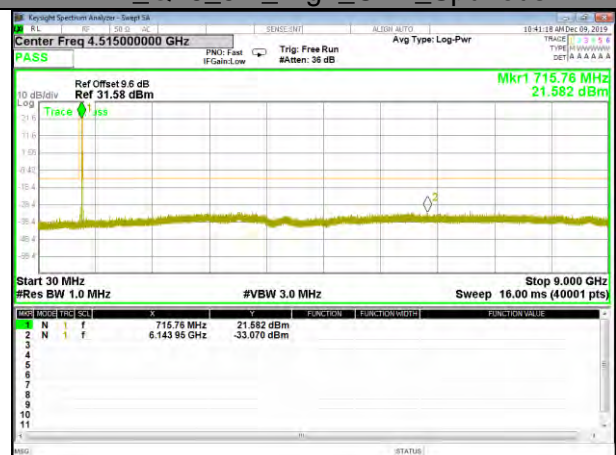
B12_Q16_5M_Mid_CDT_Spurious



B12_QPSK_5M_High_CDT_Spurious



B12_Q16_5M_High_CDT_Spurious

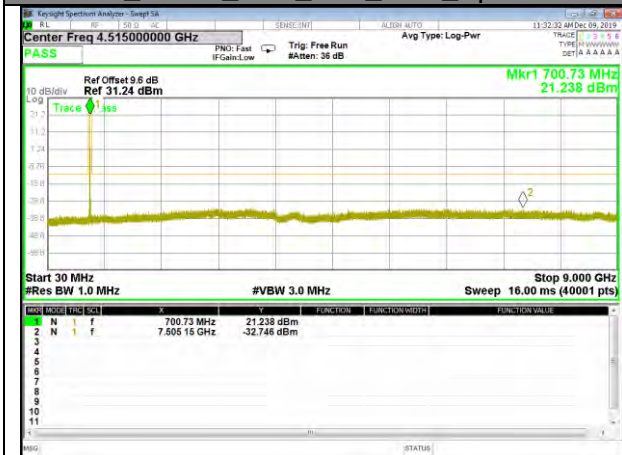




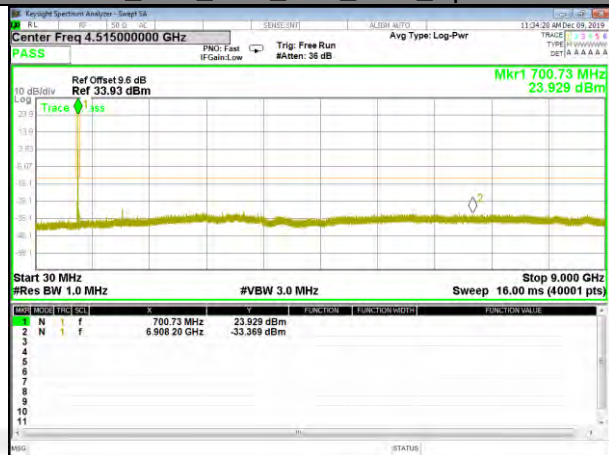
CAT-M_FDD_BAND-12

CAT-M_FDD_BAND-12

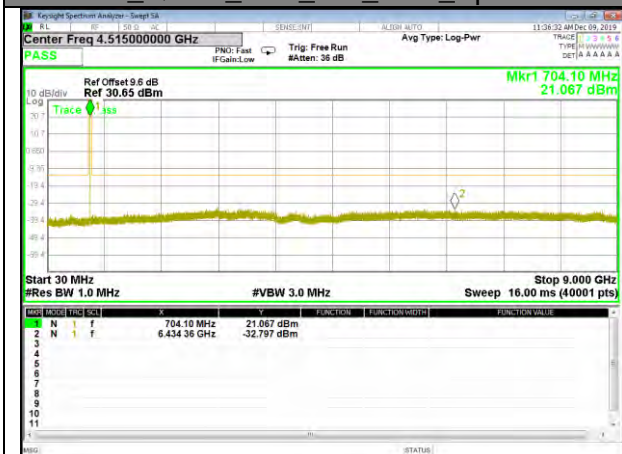
B12_QPSK_10M_Low_CDT_Spurious



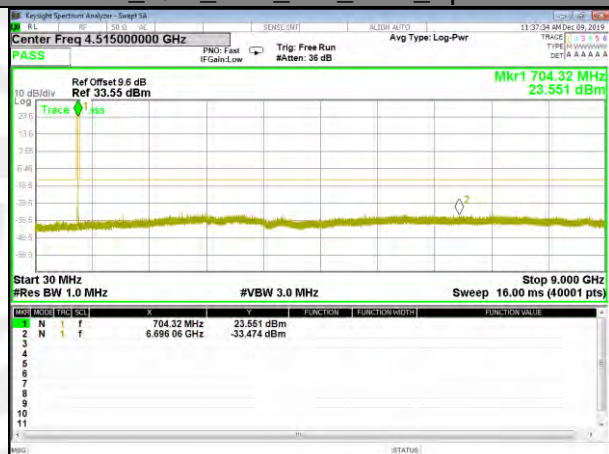
B12_Q16_10M_Low_CDT_Spurious



B12_QPSK_10M_Mid_CDT_Spurious



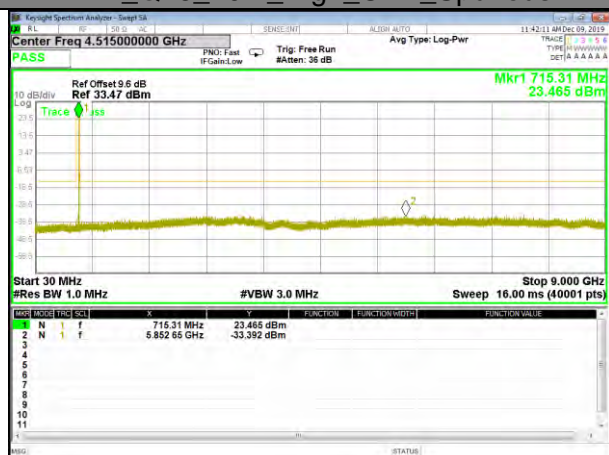
B12_Q16_10M_Mid_CDT_Spurious



B12_QPSK_10M_High_CDT_Spurious



B12_Q16_10M_High_CDT_Spurious

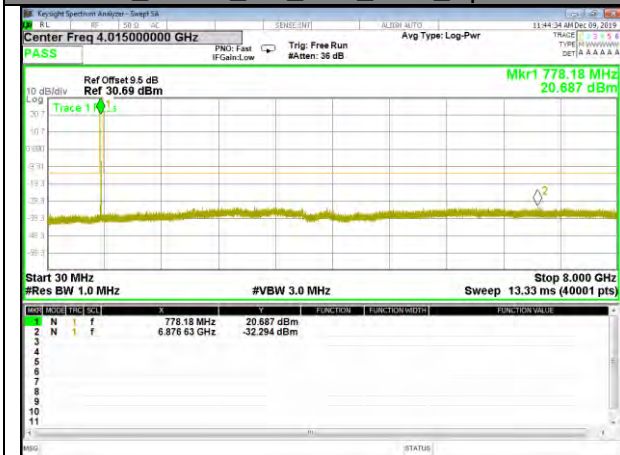




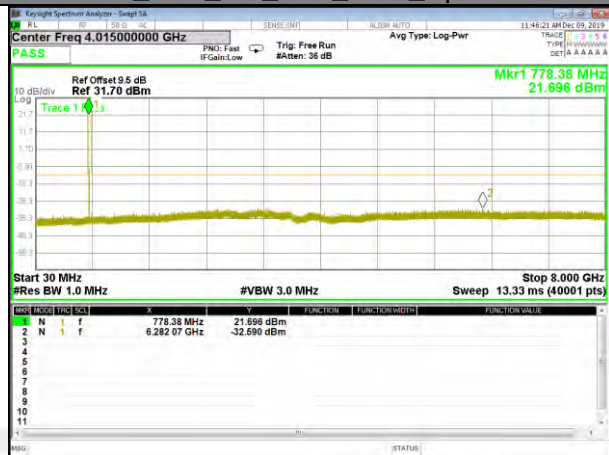
CAT-M_FDD_BAND-13

CAT-M_FDD_BAND-13

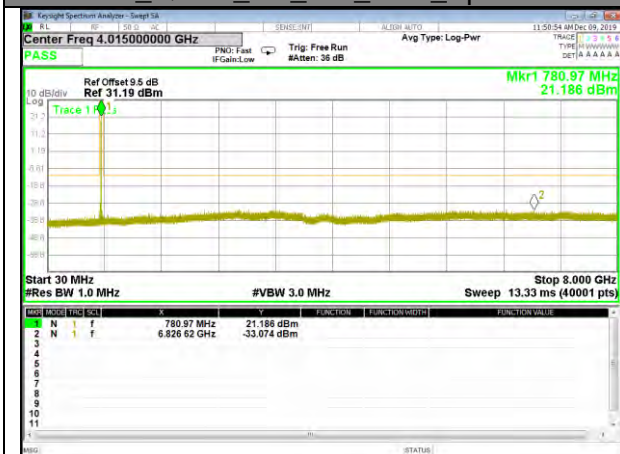
B13_QPSK_5M_Low_CDT_Spurious



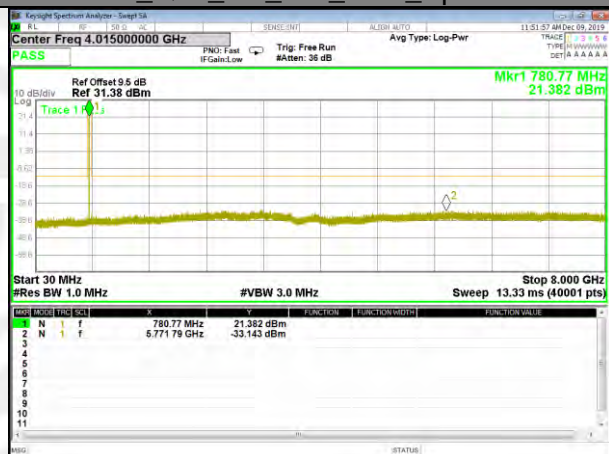
B13_Q16_5M_Low_CDT_Spurious



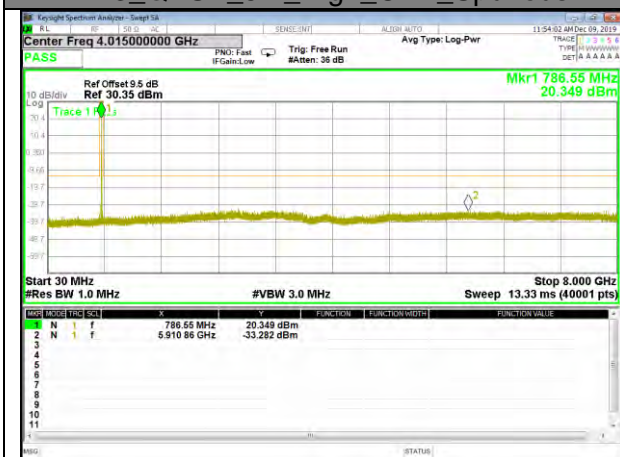
B13_QPSK_5M_Mid_CDT_Spurious



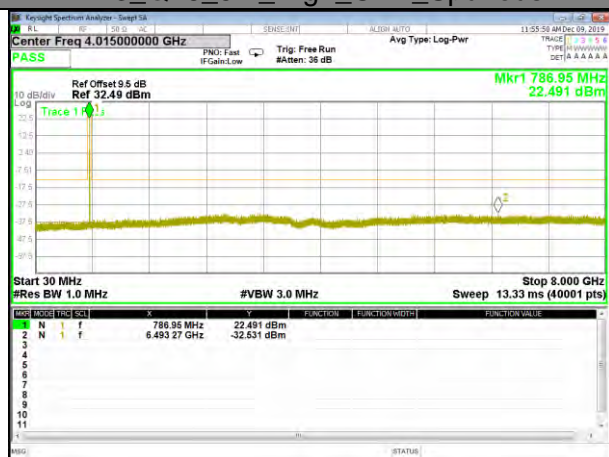
B13_Q16_5M_Mid_CDT_Spurious



B13_QPSK_5M_High_CDT_Spurious



B13_Q16_5M_High_CDT_Spurious

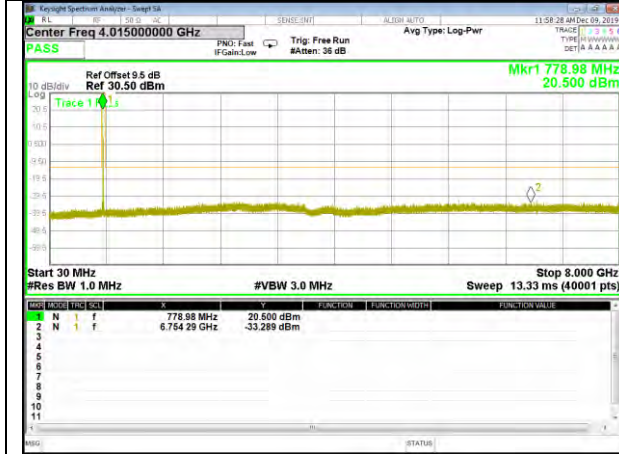




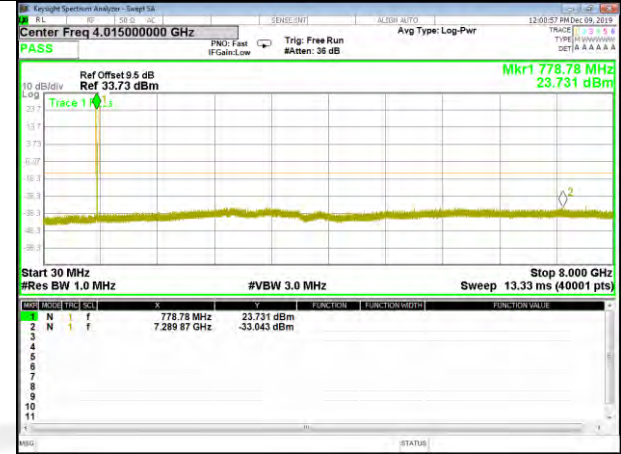
CAT-M_FDD_BAND-13

CAT-M_FDD_BAND-13

B13_QPSK_10M_Mid_CDT_Spurious



B13_Q16_10M_Mid_CDT_Spurious

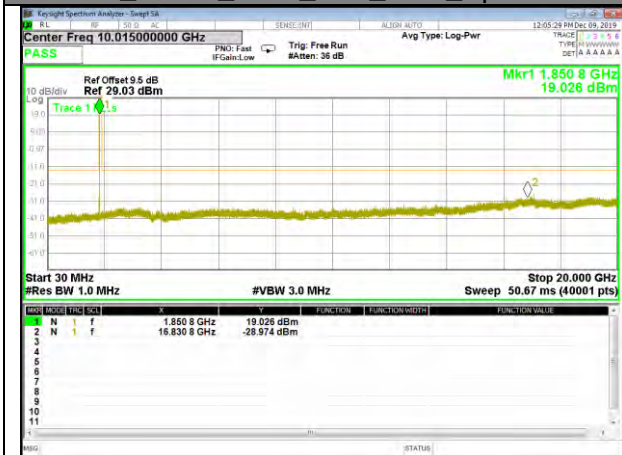




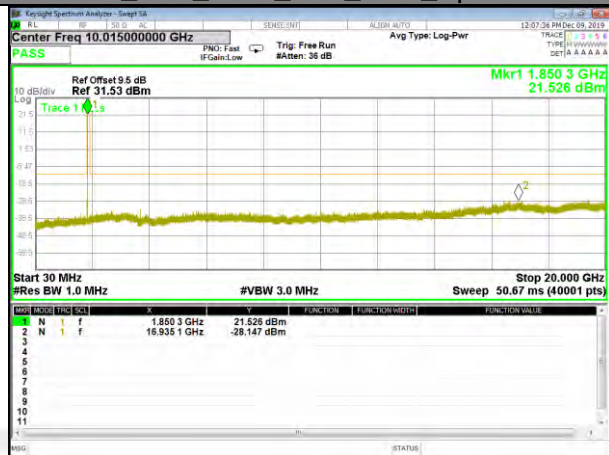
CAT-M_FDD_BAND-25

CAT-M_FDD_BAND-25

B25_QPSK_1.4M_Low_CDT_Spurious



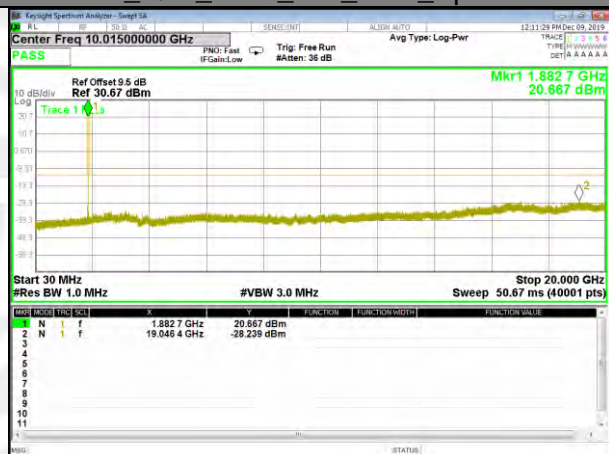
B25_Q16_1.4M_Low_CDT_Spurious



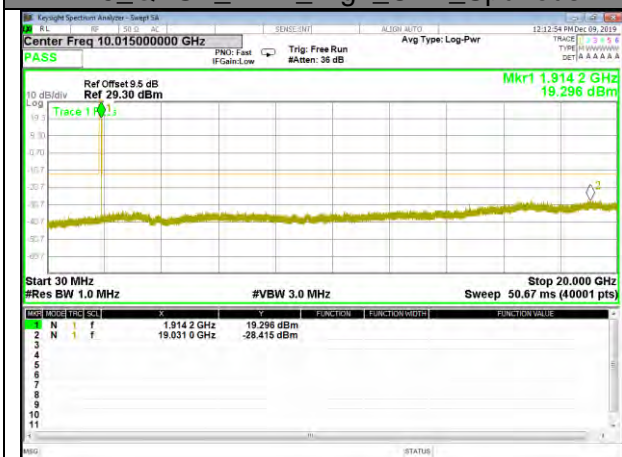
B25_QPSK_1.4M_Mid_CDT_Spurious



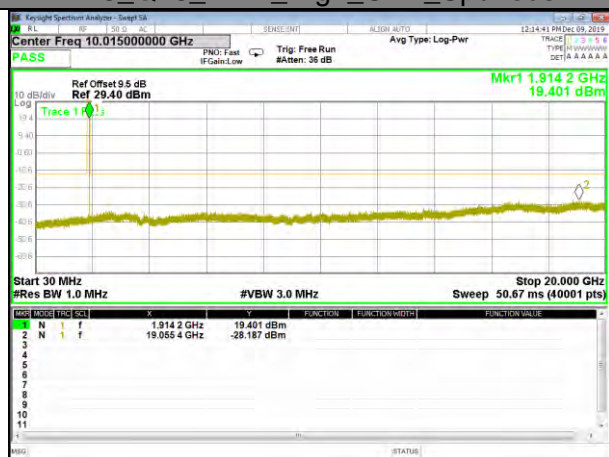
B25_Q16_1.4M_Mid_CDT_Spurious



B25_QPSK_1.4M_High_CDT_Spurious



B25_Q16_1.4M_High_CDT_Spurious

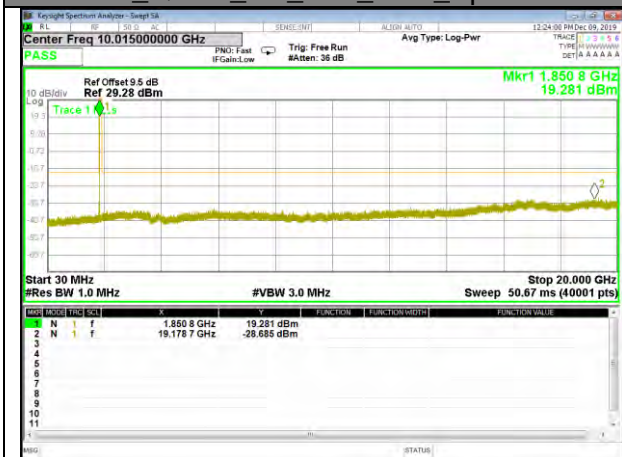




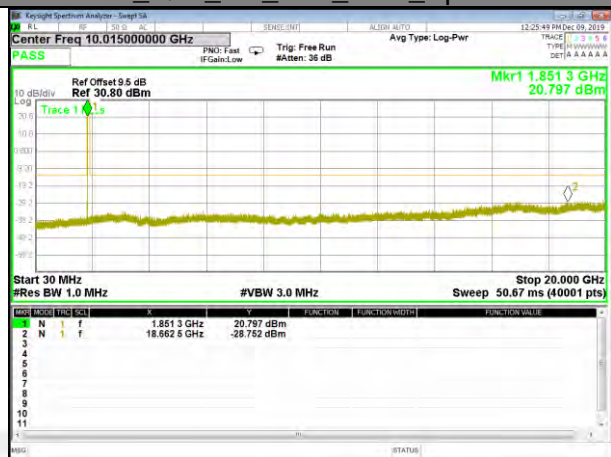
CAT-M_FDD_BAND-25

CAT-M_FDD_BAND-25

B25_QPSK_3M_Low_CDT_Spurious



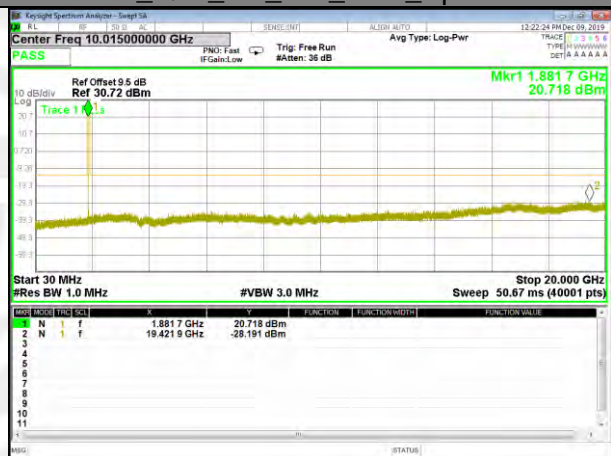
B25_Q16_3M_Low_CDT_Spurious



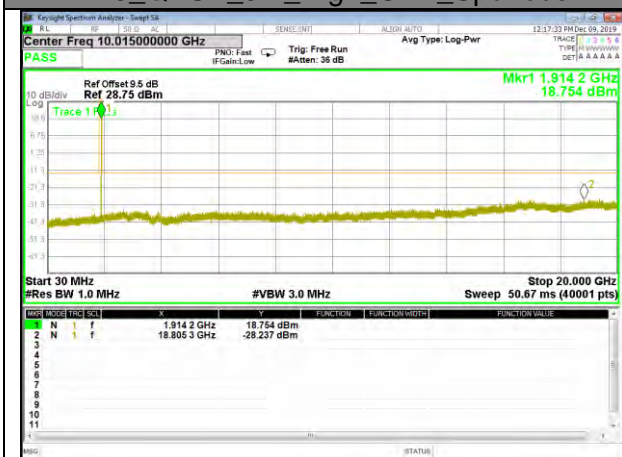
B25_QPSK_3M_Mid_CDT_Spurious



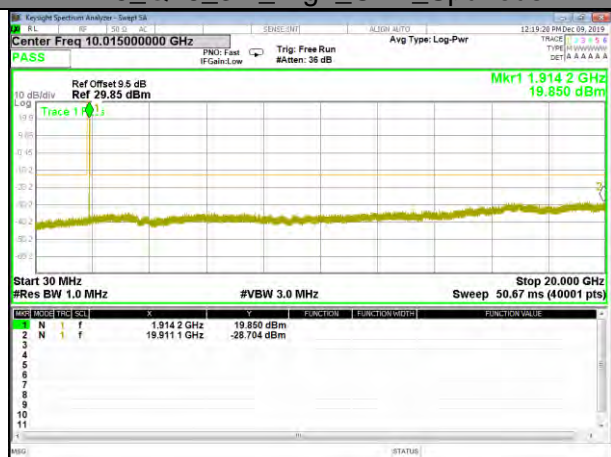
B25_Q16_3M_Mid_CDT_Spurious



B25_QPSK_3M_High_CDT_Spurious



B25_Q16_3M_High_CDT_Spurious

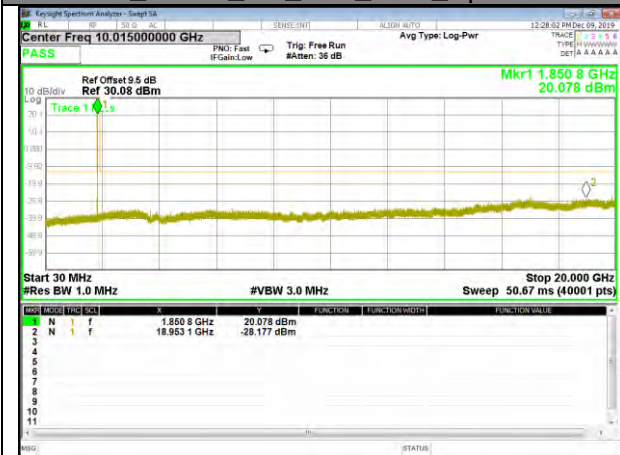




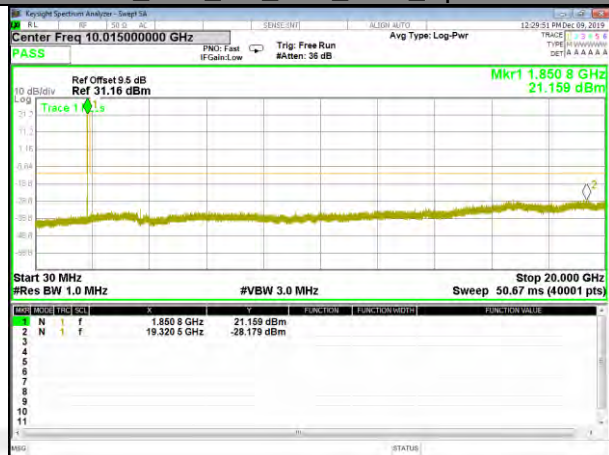
CAT-M_FDD_BAND-25

CAT-M_FDD_BAND-25

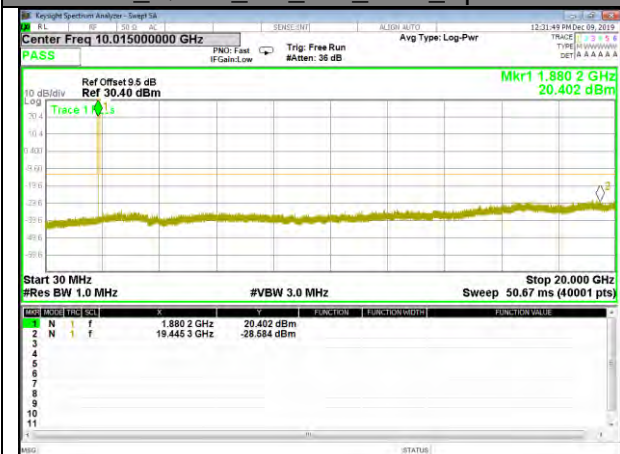
B25_QPSK_5M_Low_CDT_Spurious



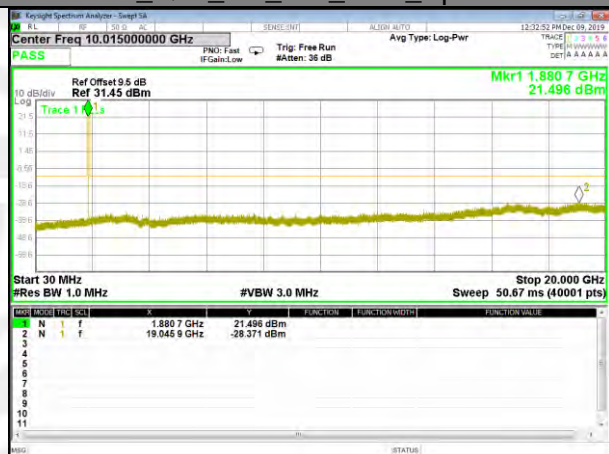
B25_Q16_5M_Low_CDT_Spurious



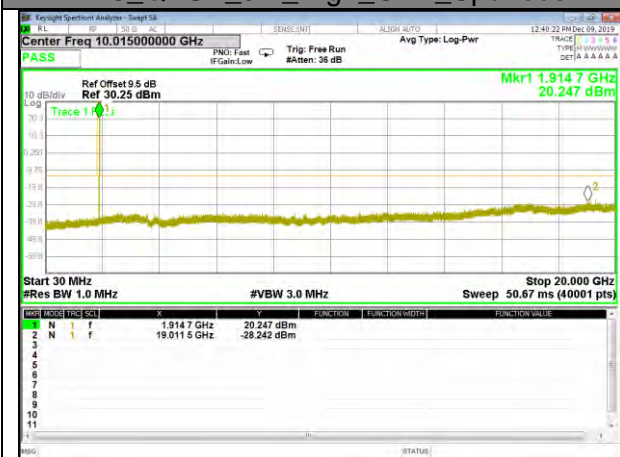
B25_QPSK_5M_Mid_CDT_Spurious



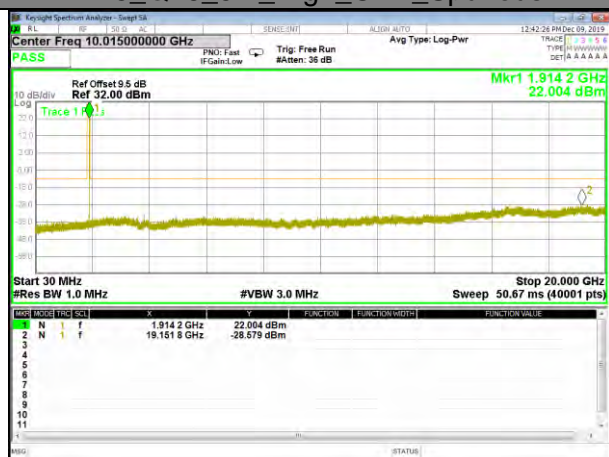
B25_Q16_5M_Mid_CDT_Spurious



B25_QPSK_5M_High_CDT_Spurious



B25_Q16_5M_High_CDT_Spurious

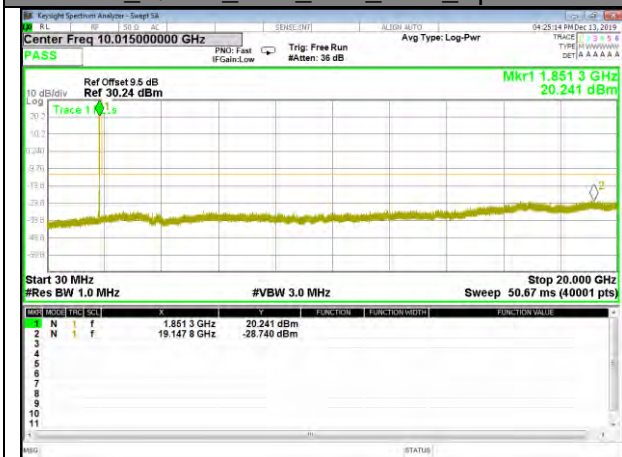




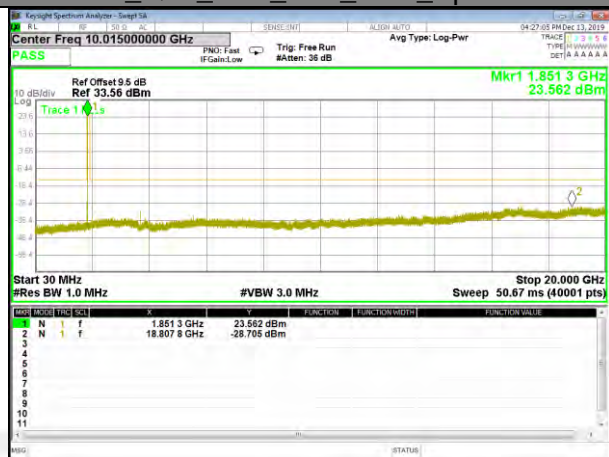
CAT-M_FDD_BAND-25

CAT-M_FDD_BAND-25

B25_QPSK_10M_Low_CDT_Spurious



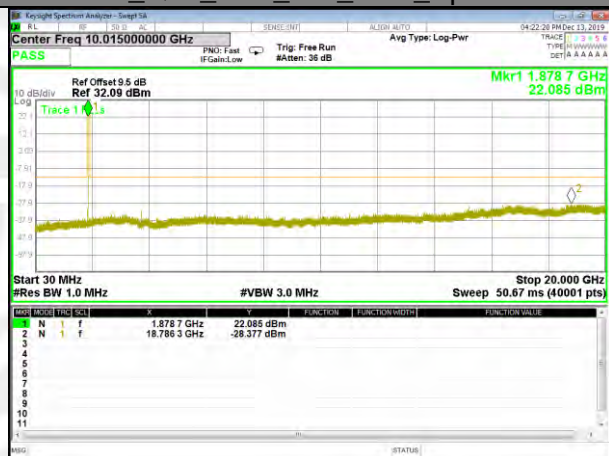
B25_Q16_10M_Low_CDT_Spurious



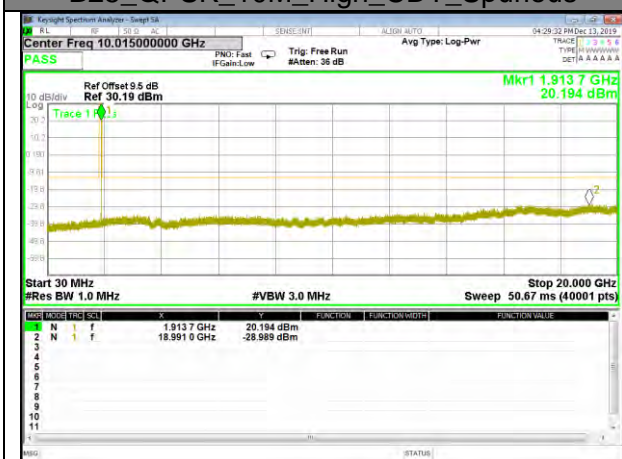
B25_QPSK_10M_Mid_CDT_Spurious



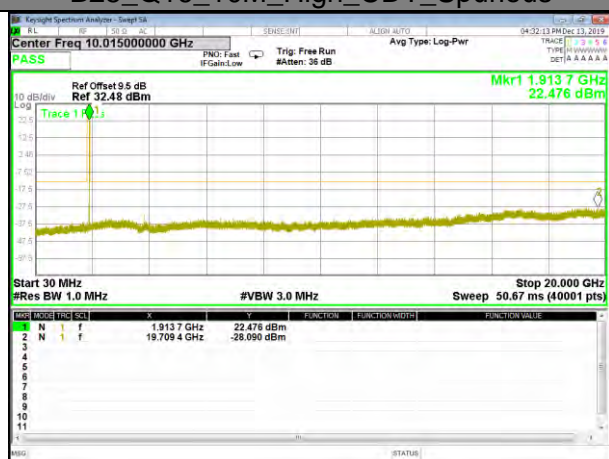
B25_Q16_10M_Mid_CDT_Spurious



B25_QPSK_10M_High_CDT_Spurious



B25_Q16_10M_High_CDT_Spurious





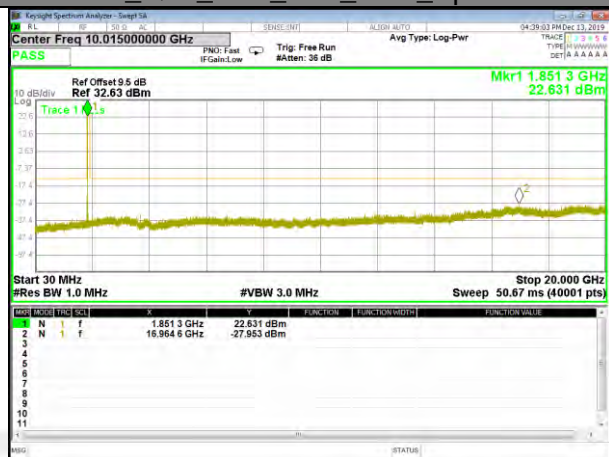
CAT-M_FDD_BAND-25

CAT-M_FDD_BAND-25

B25_QPSK_15M_Low_CDT_Spurious



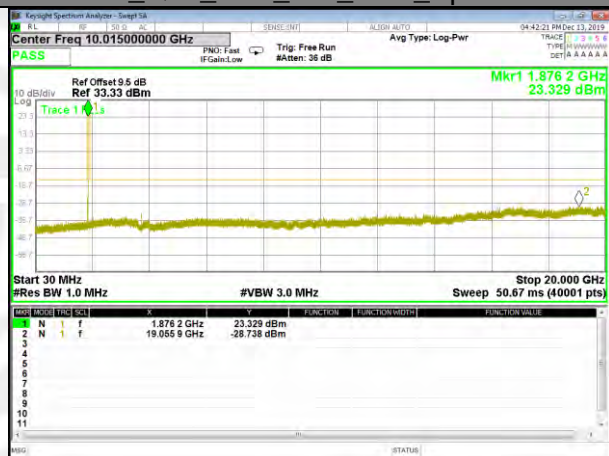
B25_Q16_15M_Low_CDT_Spurious



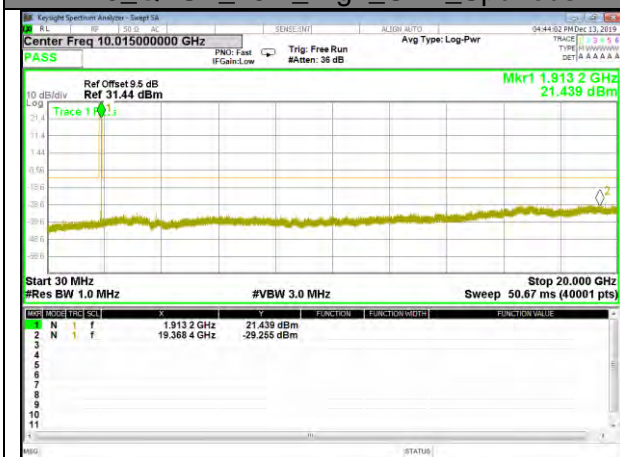
B25_QPSK_15M_Mid_CDT_Spurious



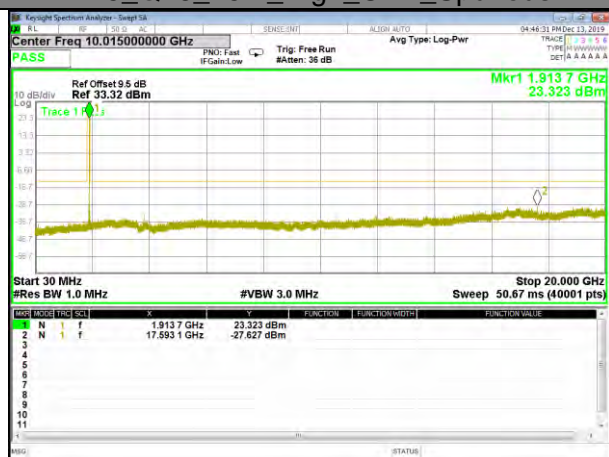
B25_Q16_15M_Mid_CDT_Spurious



B25_QPSK_15M_High_CDT_Spurious



B25_Q16_15M_High_CDT_Spurious

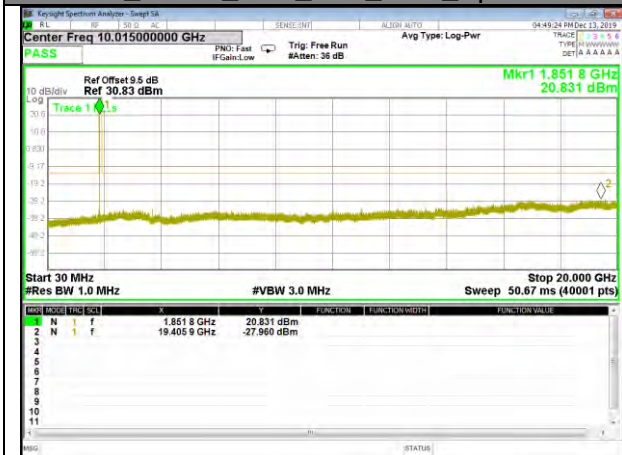




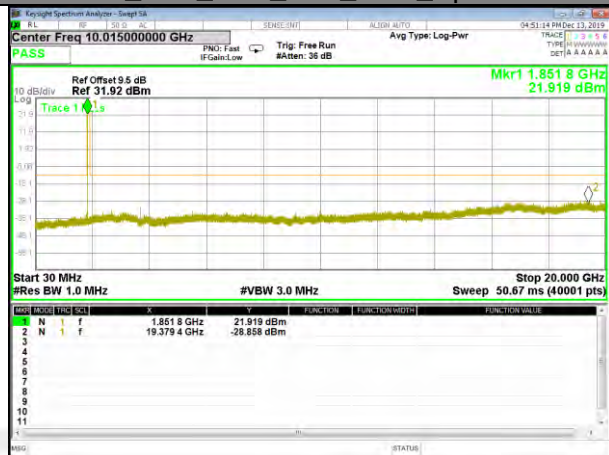
CAT-M_FDD_BAND-25

CAT-M_FDD_BAND-25

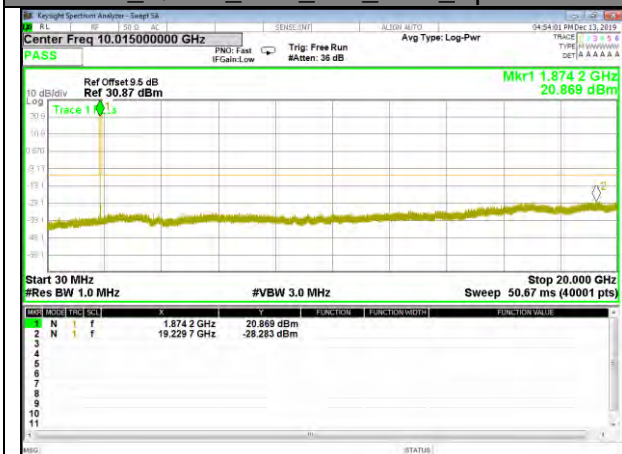
B25_QPSK_20M_Low_CDT_Spurious



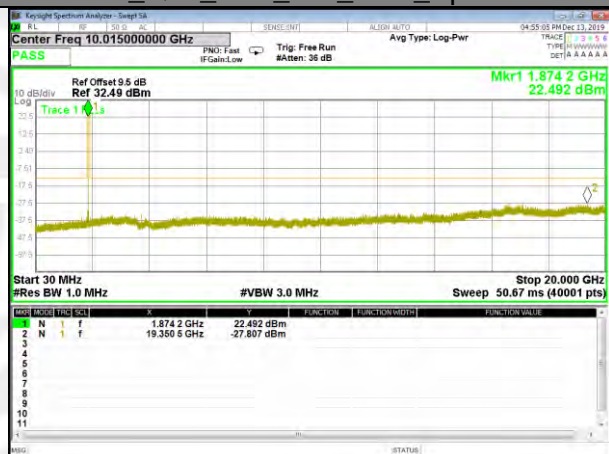
B25_Q16_20M_Low_CDT_Spurious



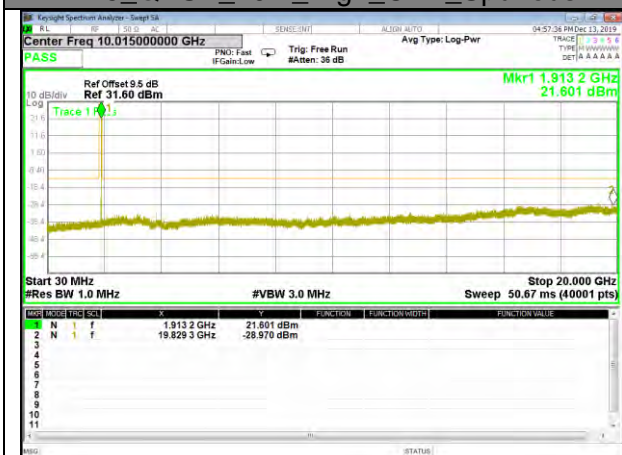
B25_QPSK_20M_Mid_CDT_Spurious



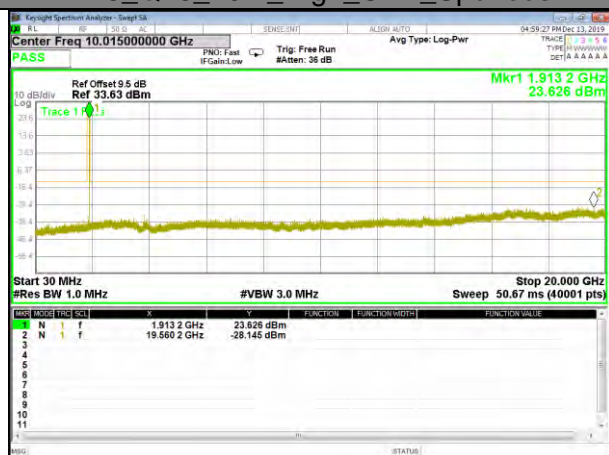
B25_Q16_20M_Mid_CDT_Spurious



B25_QPSK_20M_High_CDT_Spurious



B25_Q16_20M_High_CDT_Spurious

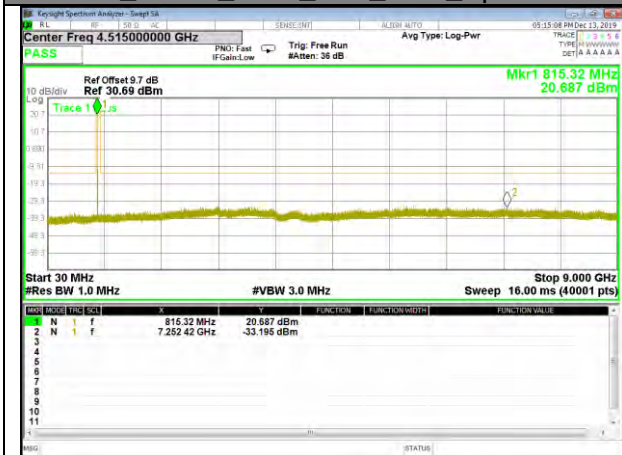




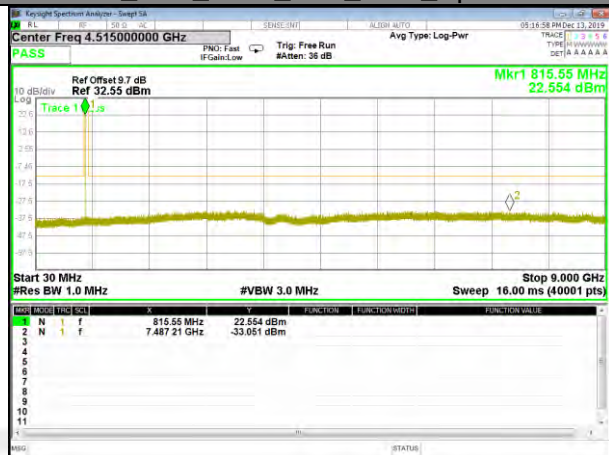
CAT-M_FDD_BAND-26

CAT-M_FDD_BAND-26

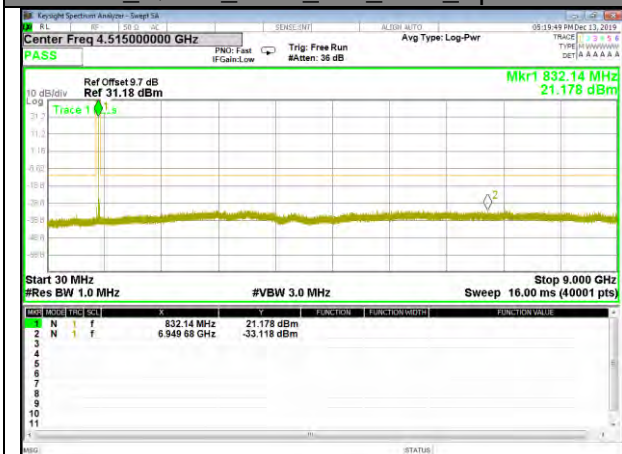
B26_QPSK_1.4M_Low_CDT_Spurious



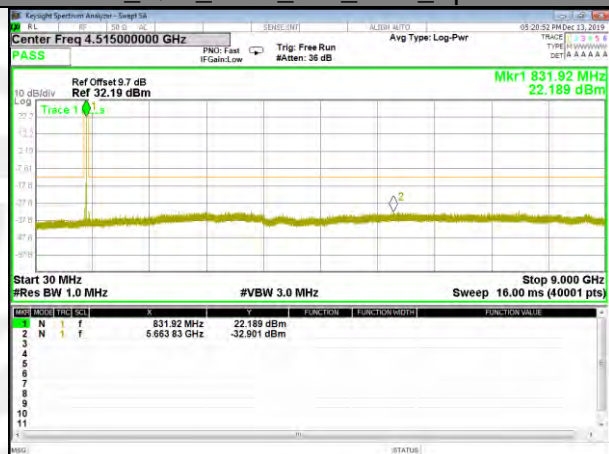
B26_Q16_1.4M_Low_CDT_Spurious



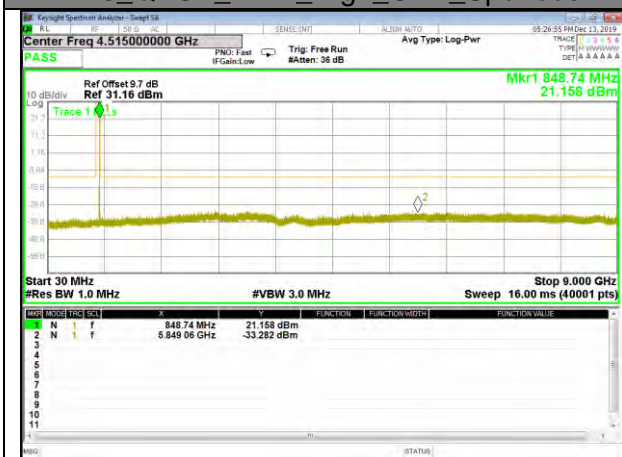
B26_QPSK_1.4M_Mid_CDT_Spurious



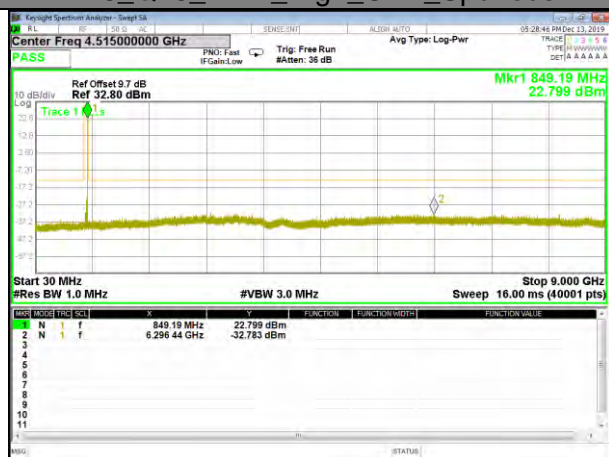
B26_Q16_1.4M_Mid_CDT_Spurious



B26_QPSK_1.4M_High_CDT_Spurious



B26_Q16_1.4M_High_CDT_Spurious





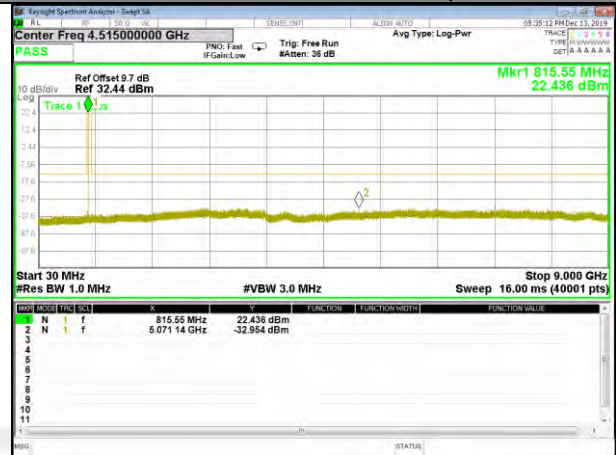
CAT-M_FDD_BAND-26

CAT-M_FDD_BAND-26

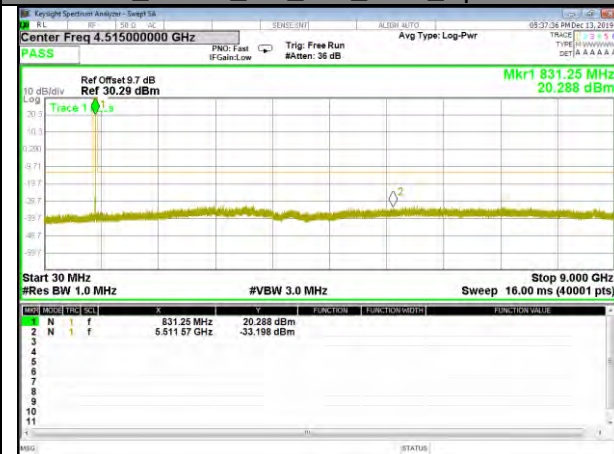
B26_QPSK_3M_Low_CDT_Spurious



B26_Q16_3M_Low_CDT_Spurious



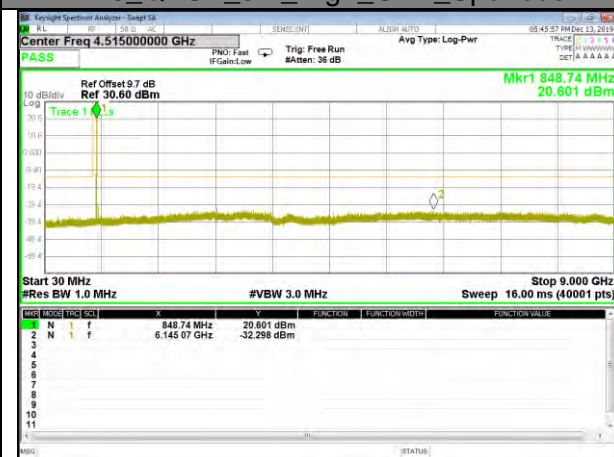
B26_QPSK_3M_Mid_CDT_Spurious



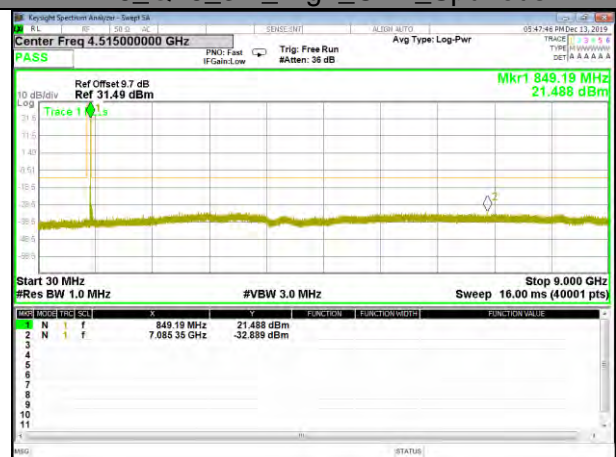
B26_Q16_3M_Mid_CDT_Spurious



B26_QPSK_3M_High_CDT_Spurious



B26_Q16_3M_High_CDT_Spurious

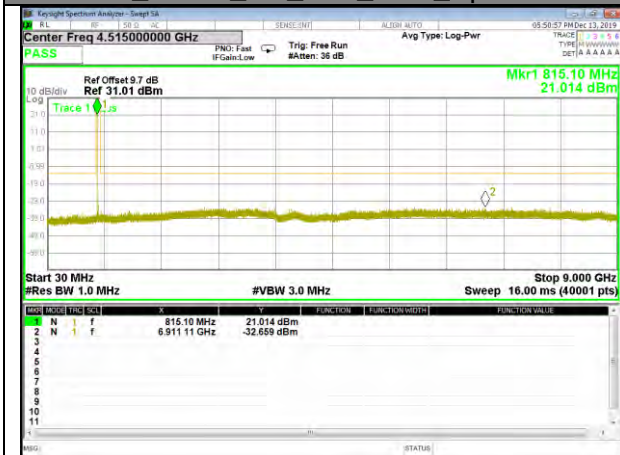




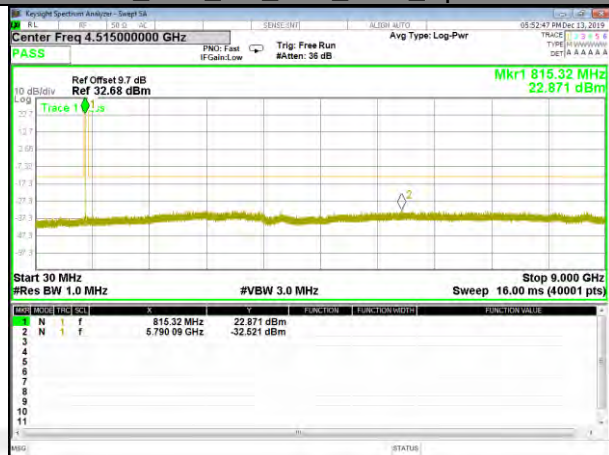
CAT-M_FDD_BAND-26

CAT-M_FDD_BAND-26

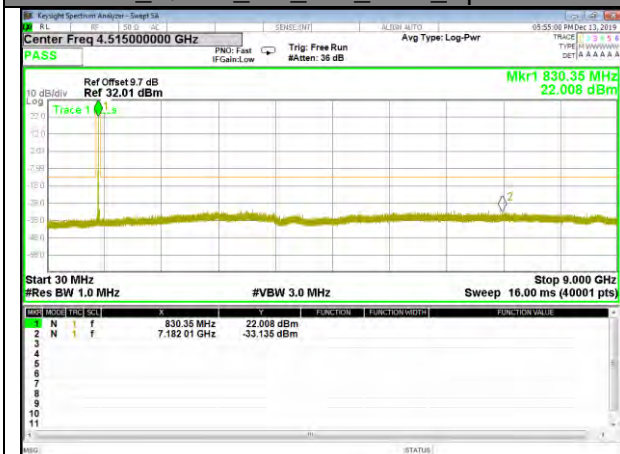
B26_QPSK_5M_Low_CDT_Spurious



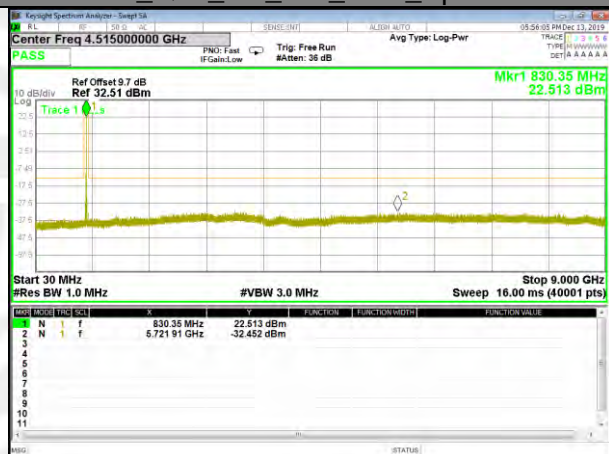
B26_Q16_5M_Low_CDT_Spurious



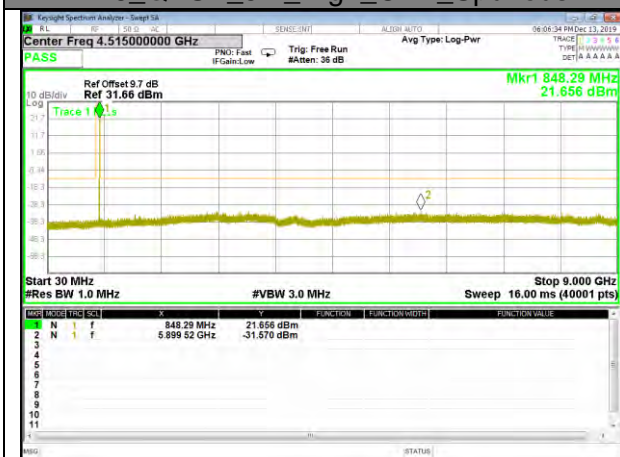
B26_QPSK_5M_Mid_CDT_Spurious



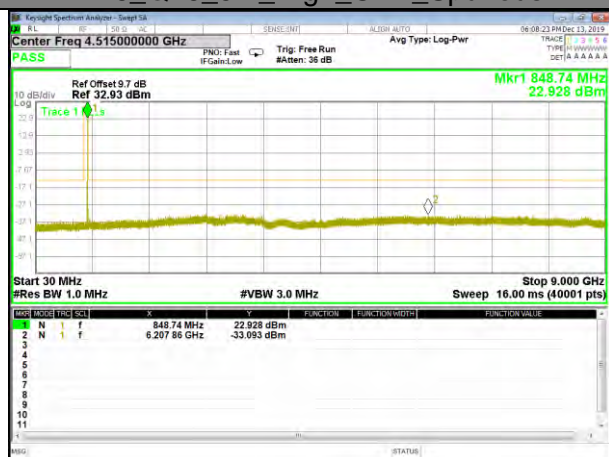
B26_Q16_5M_Mid_CDT_Spurious



B26_QPSK_5M_High_CDT_Spurious



B26_Q16_5M_High_CDT_Spurious





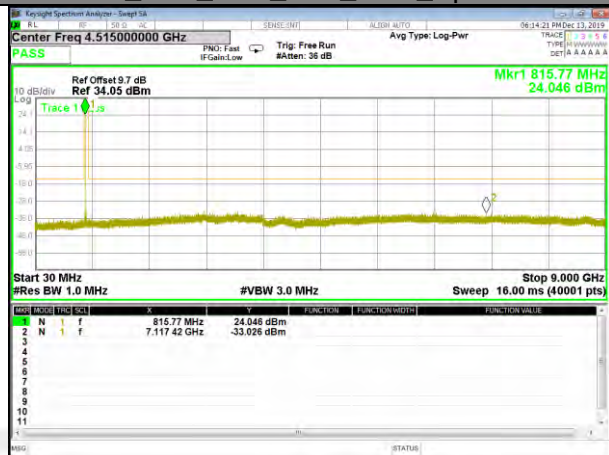
CAT-M_FDD_BAND-26

CAT-M_FDD_BAND-26

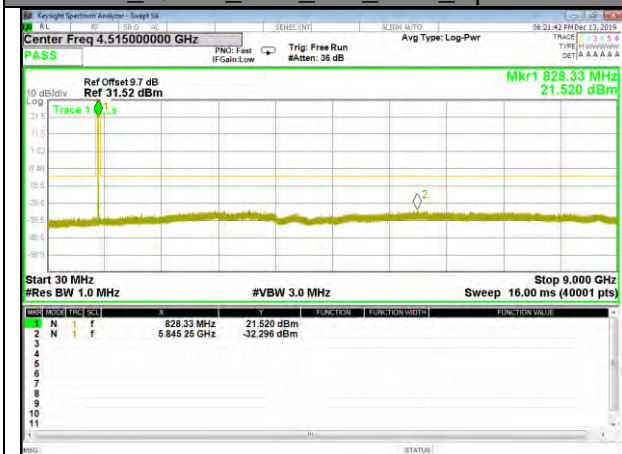
B26_QPSK_10M_Low_CDT_Spurious



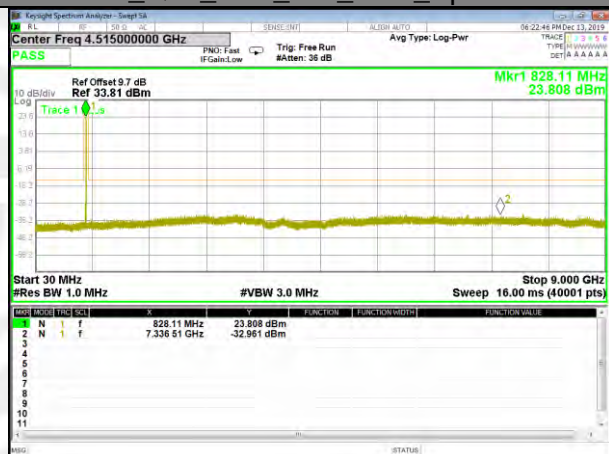
B26_Q16_10M_Low_CDT_Spurious



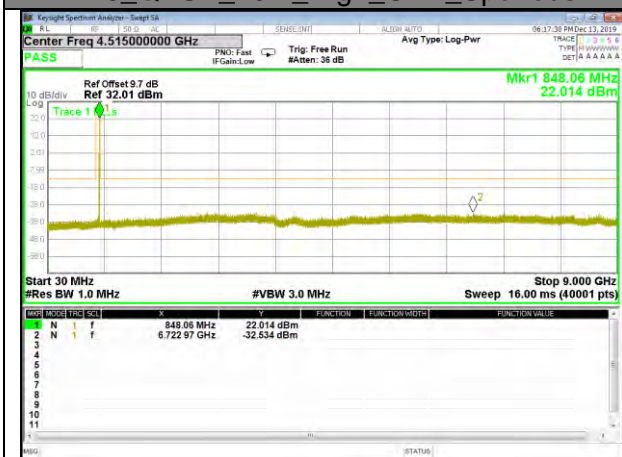
B26_QPSK_10M_Mid_CDT_Spurious



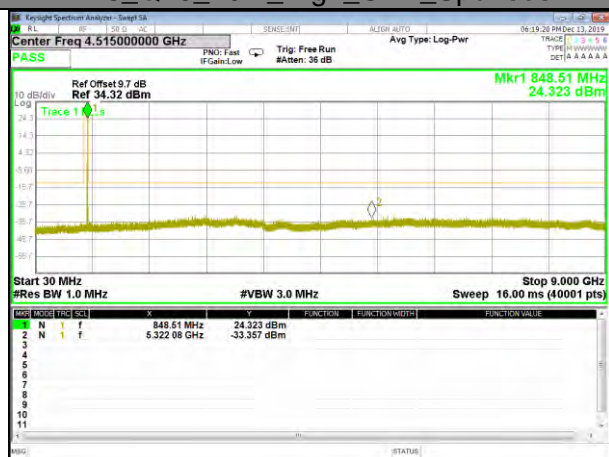
B26_Q16_10M_Mid_CDT_Spurious



B26_QPSK_10M_High_CDT_Spurious



B26_Q16_10M_High_CDT_Spurious





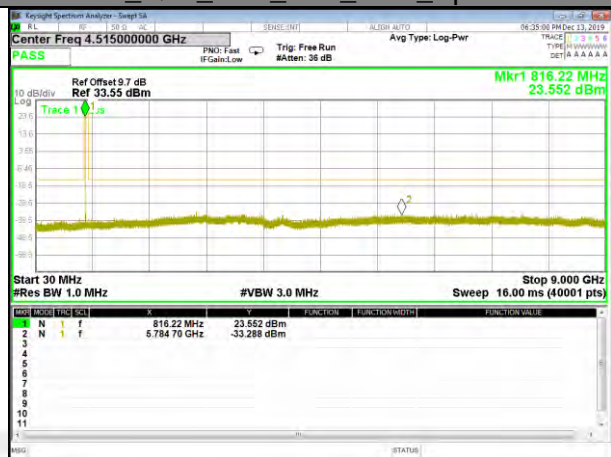
CAT-M_FDD_BAND-26

CAT-M_FDD_BAND-26

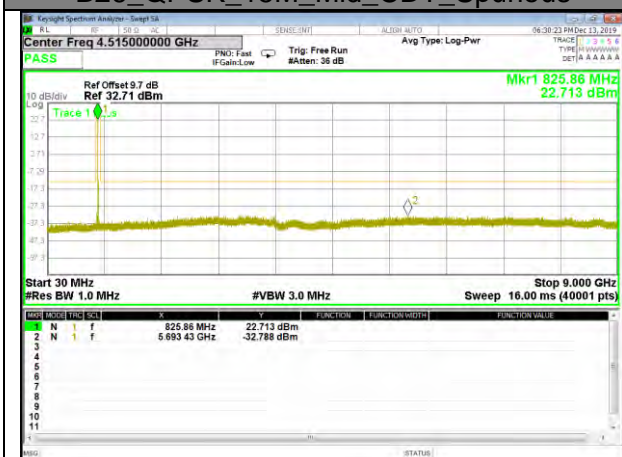
B26_QPSK_15M_Low_CDT_Spurious



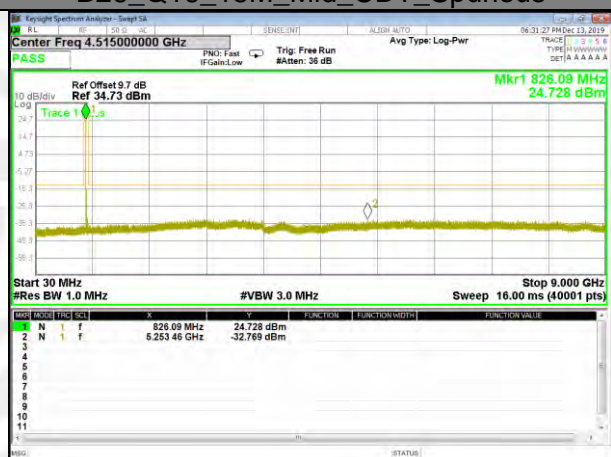
B26_Q16_15M_Low_CDT_Spurious



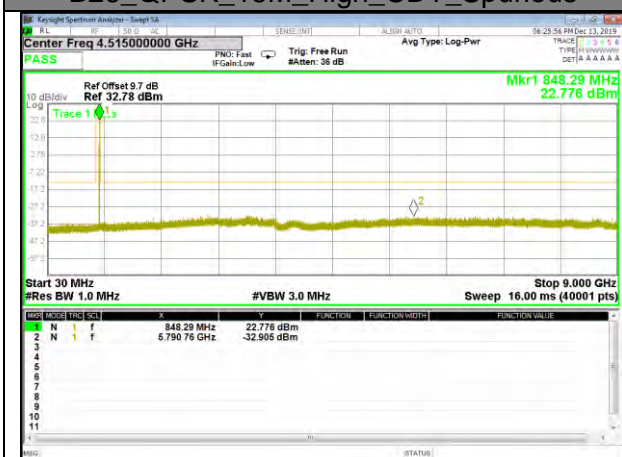
B26_QPSK_15M_Mid_CDT_Spurious



B26_Q16_15M_Mid_CDT_Spurious



B26_QPSK_15M_High_CDT_Spurious



B26_Q16_15M_High_CDT_Spurious

