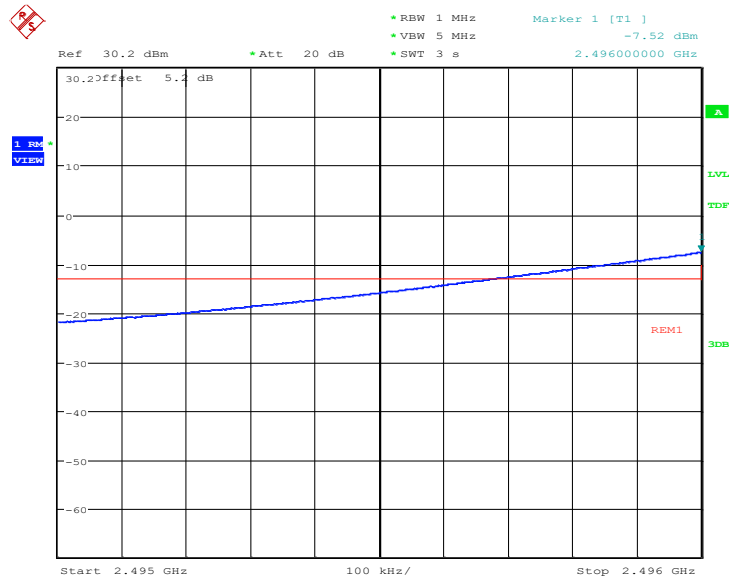


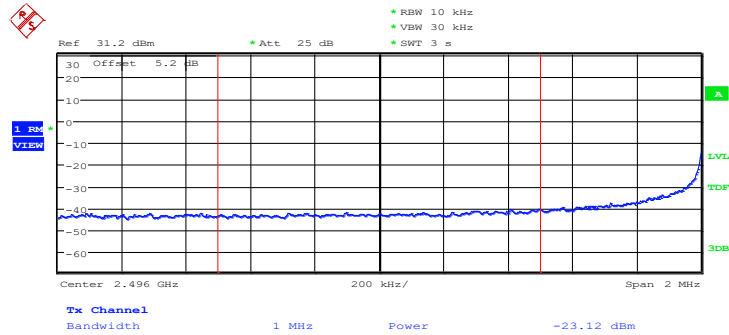
Date: 13.FEB.2023 13:53:41

LOW BAND EDGE BLOCK-20MHz-100%RB

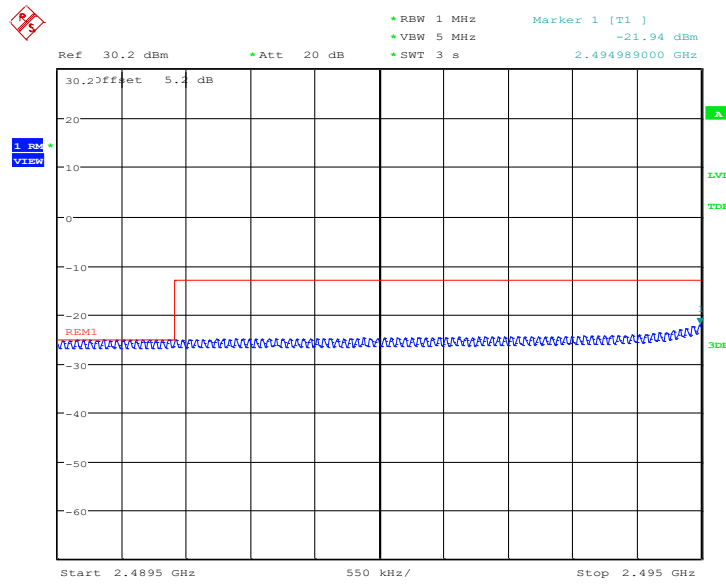


Date: 13.FEB.2023 14:27:53

Channal Power

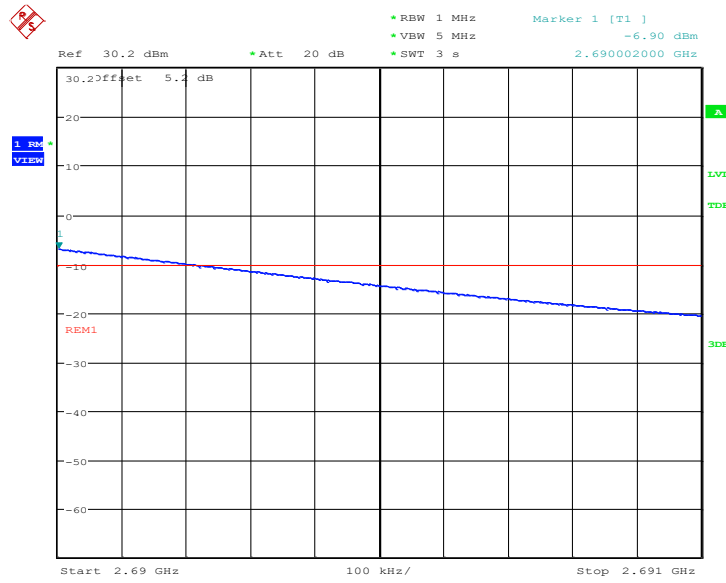


Date: 13.FEB.2023 14:28:19



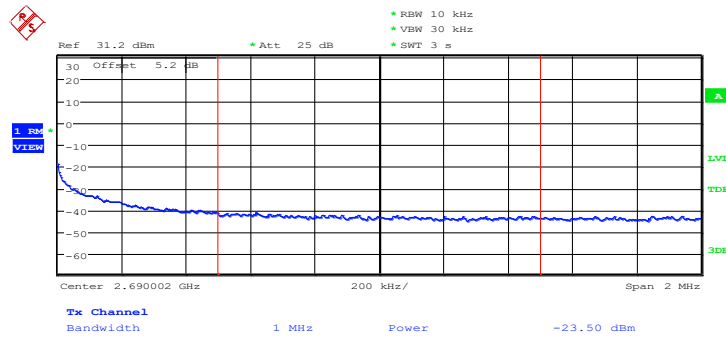
Date: 13.FEB.2023 14:29:04

HIGH BAND EDGE BLOCK-20MHz-100%RB

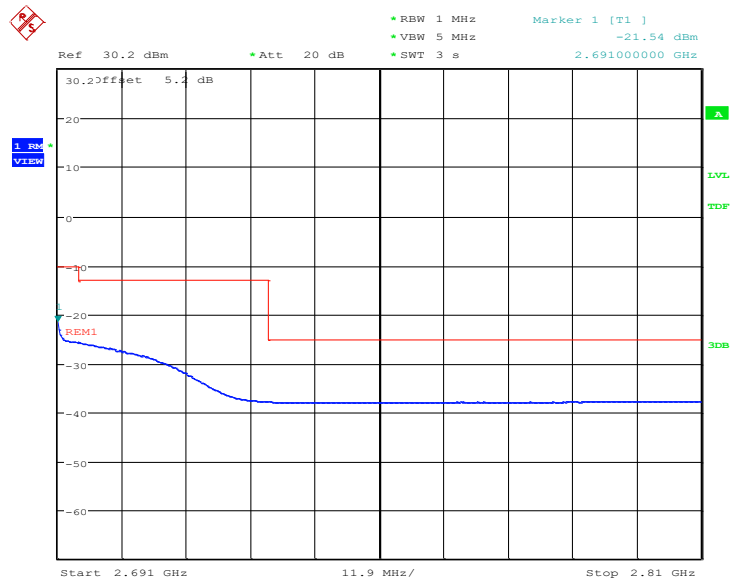


Date: 13.FEB.2023 13:57:45

Channal Power



Date: 13.FEB.2023 13:58:11

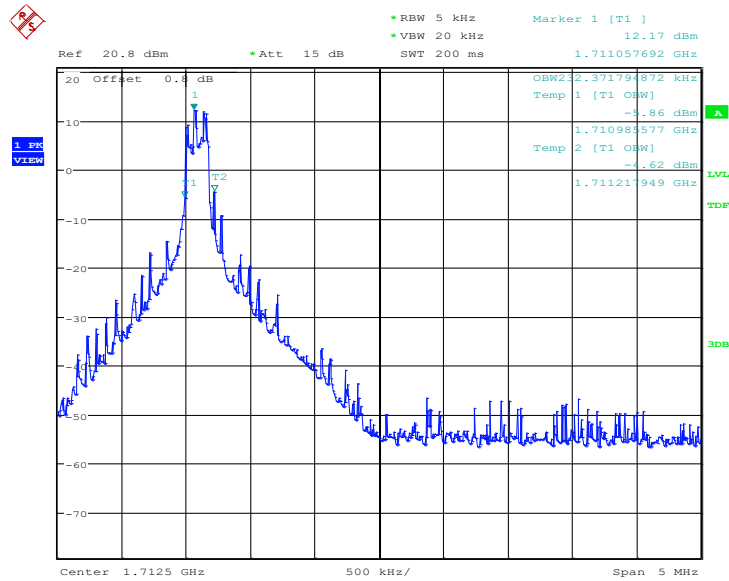


Date: 13.FEB.2023 13:58:55

LTE CA Band 66C

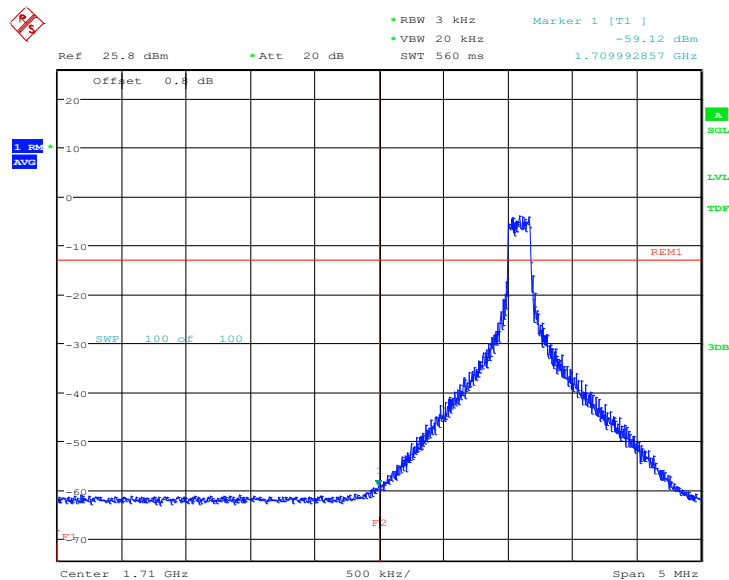
Only the worst case result is given below

OBW: 1RB-low_offset



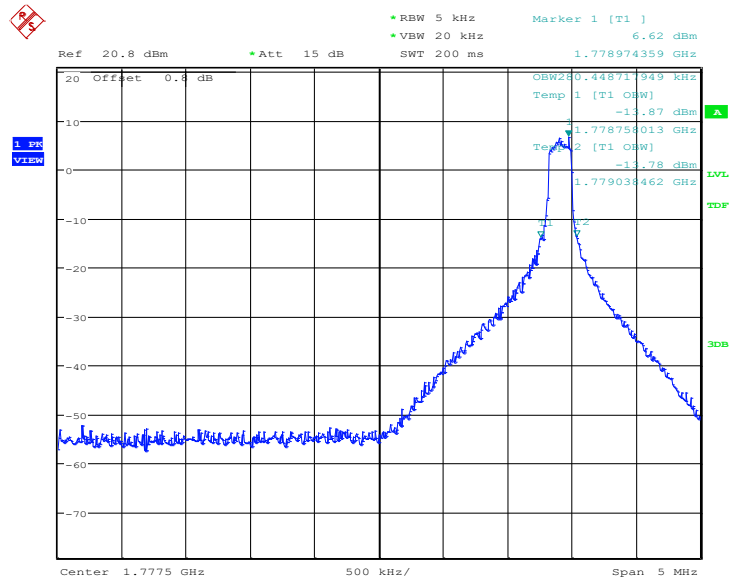
Date: 17.FEB.2023 14:11:26

LOW BAND EDGE BLOCK-20MHz+20MHz-1RB



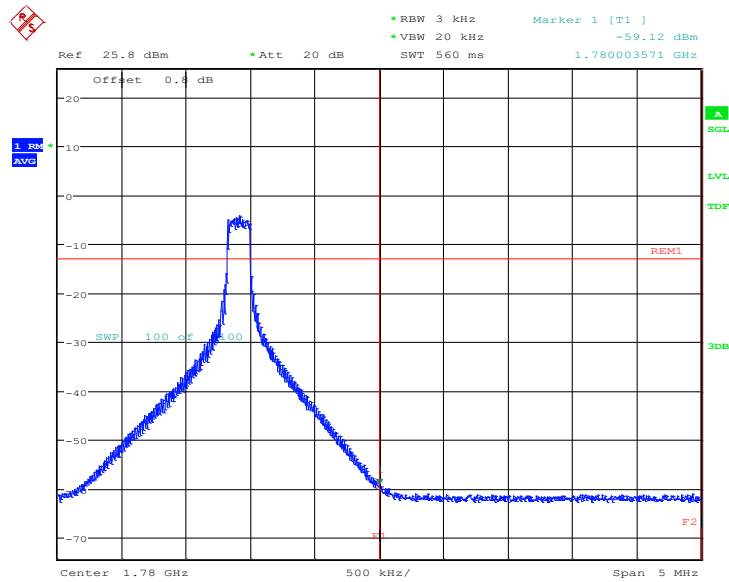
Date: 17.FEB.2023 14:13:04

OBW: 1RB-high_offset



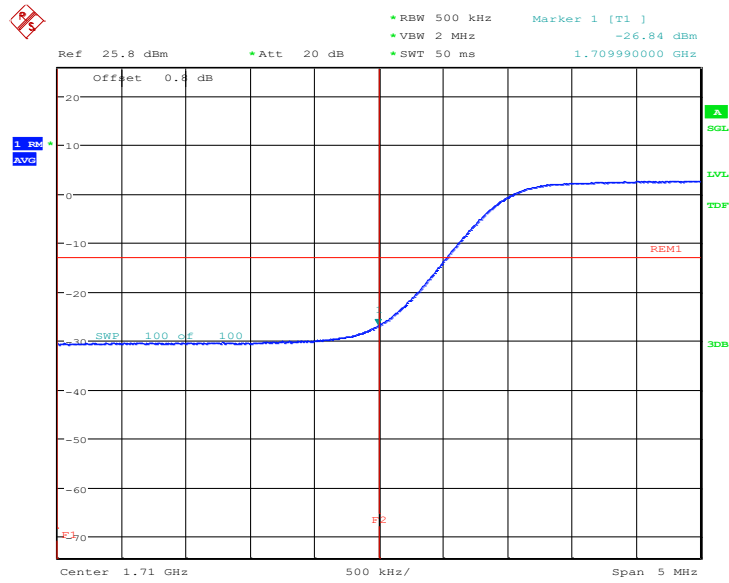
Date: 17.FEB.2023 14:14:06

HIGH BAND EDGE BLOCK-20MHz+20MHz-1RB



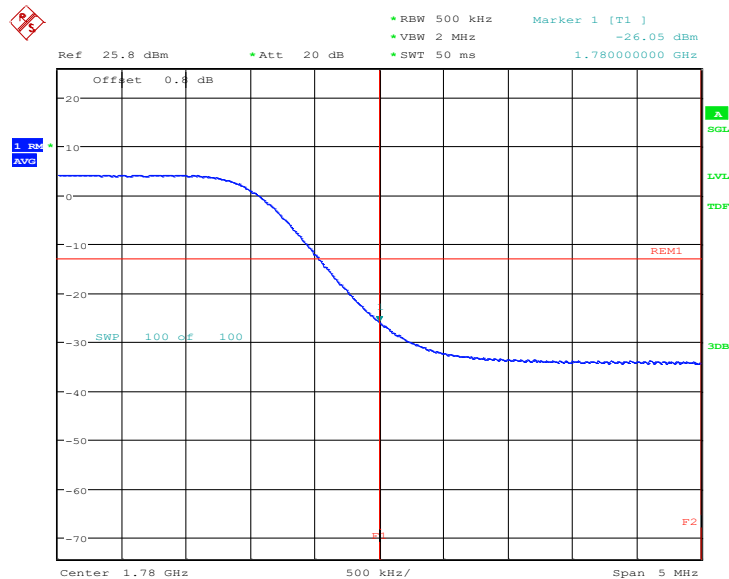
Date: 17.FEB.2023 14:15:45

LOW BAND EDGE BLOCK-20MHz+20MHz-100%RB



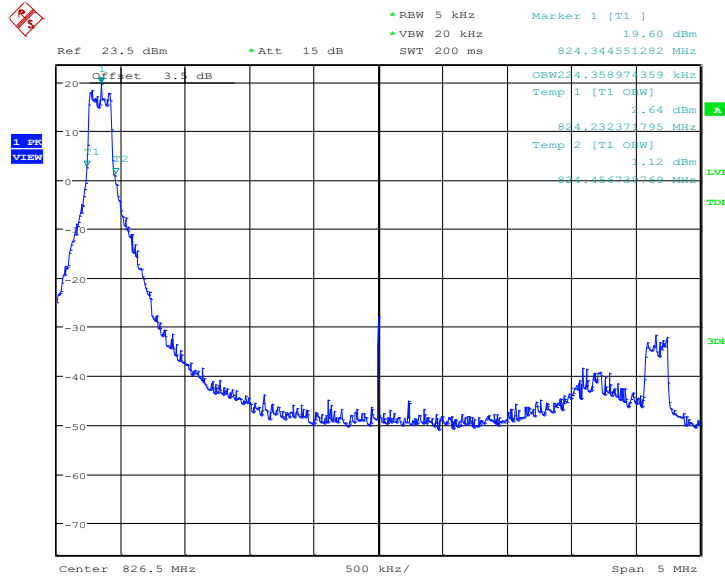
Date: 17.FEB.2023 14:17:14

HIGH BAND EDGE BLOCK-20MHz+20MHz-100%RB



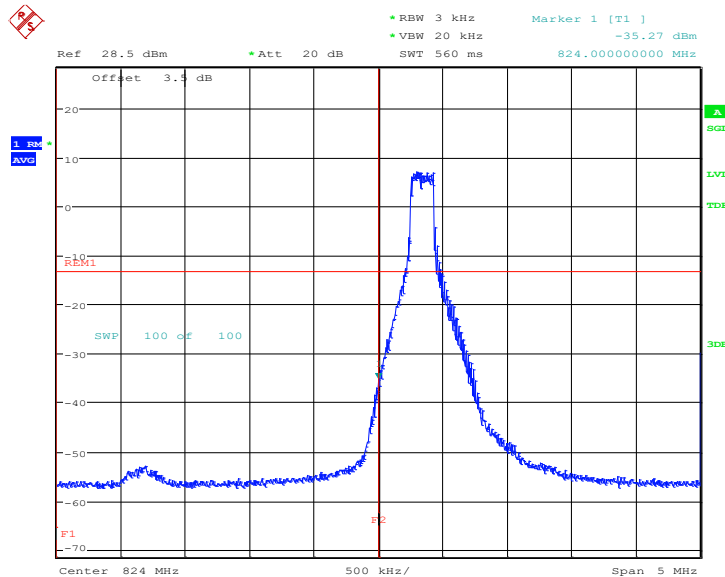
Date: 17.FEB.2023 14:18:42

LTE band 5@CA_5A-7A
 OBW: 1RB-LOW_offset



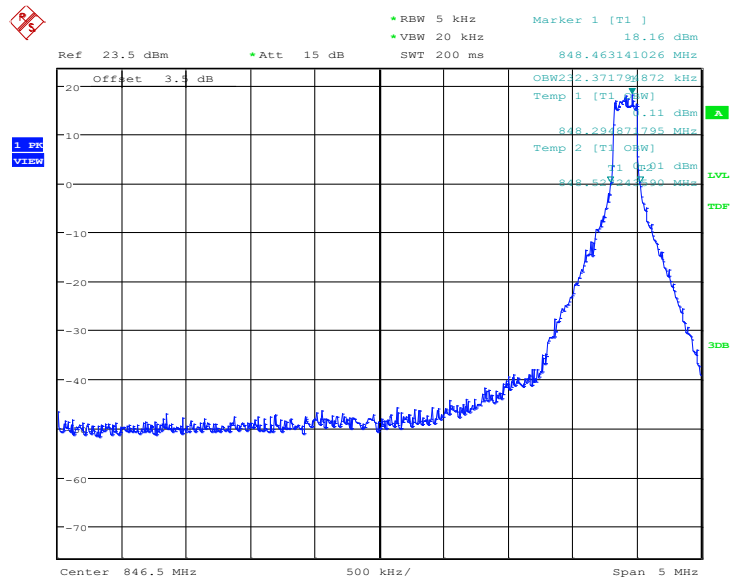
Date: 13.FEB.2023 14:44:20

LOW BAND EDGE BLOCK-1RB-LOW_offset



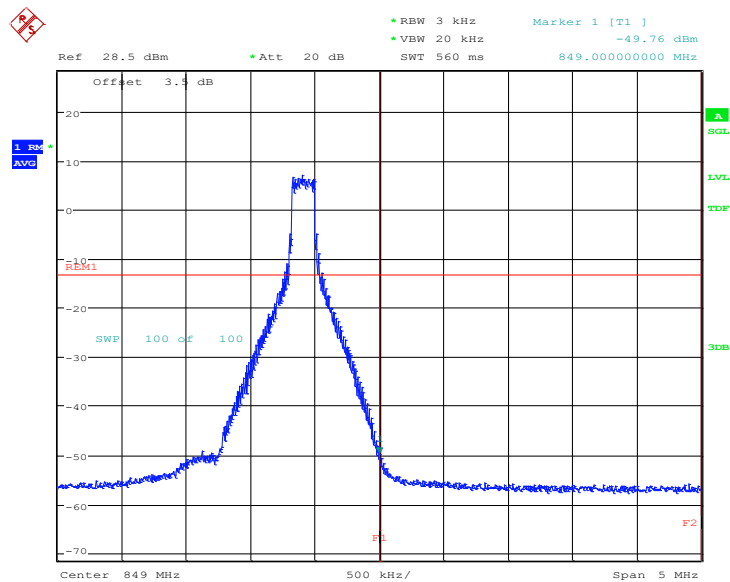
Date: 13.FEB.2023 14:45:57

OBW: 1RB-HIGH_offset



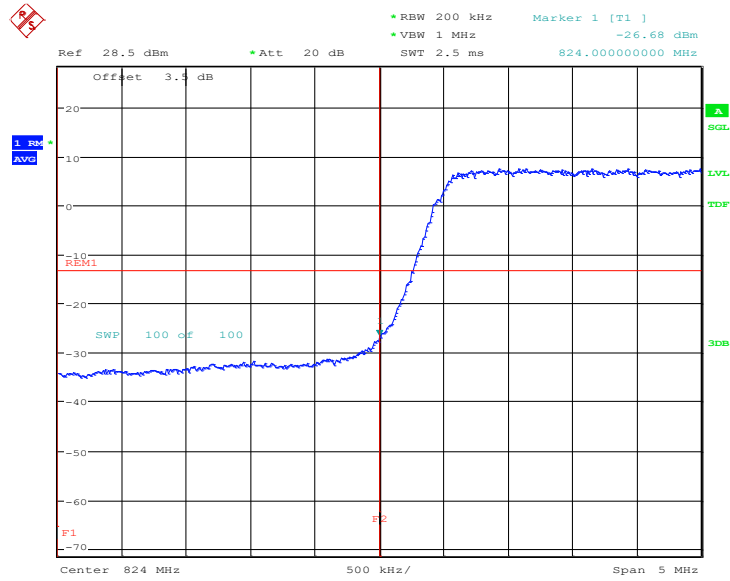
Date: 13.FEB.2023 14:48:38

HIGH BAND EDGE BLOCK-1RB-HIGH_offset



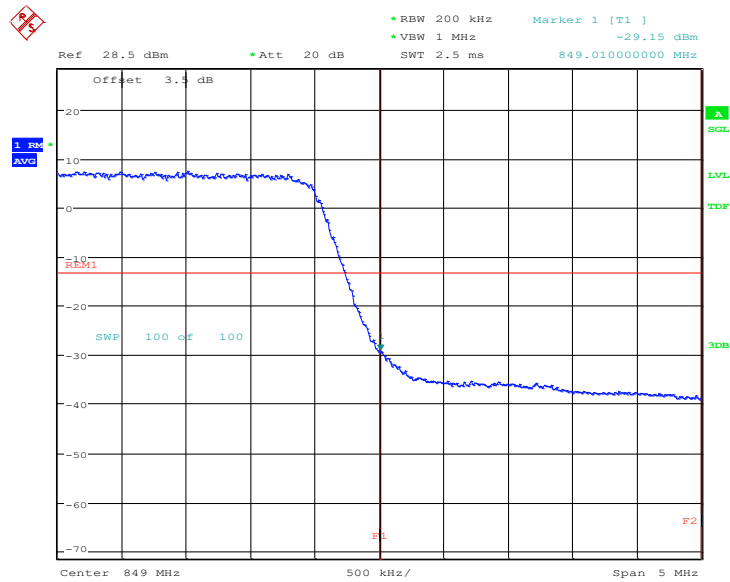
Date: 13.FEB.2023 14:50:16

LOW BAND EDGE BLOCK-10MHz-100%RB

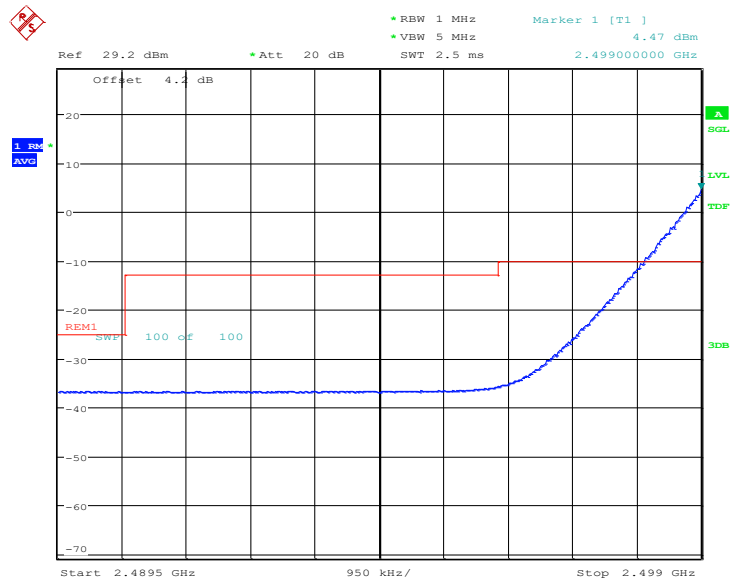


Date: 13.FEB.2023 14:37:43

HIGH BAND EDGE BLOCK-10MHz-100%RB

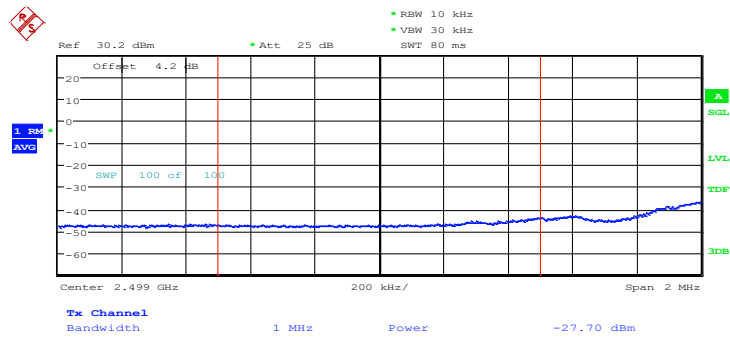


Date: 13.FEB.2023 14:39:47



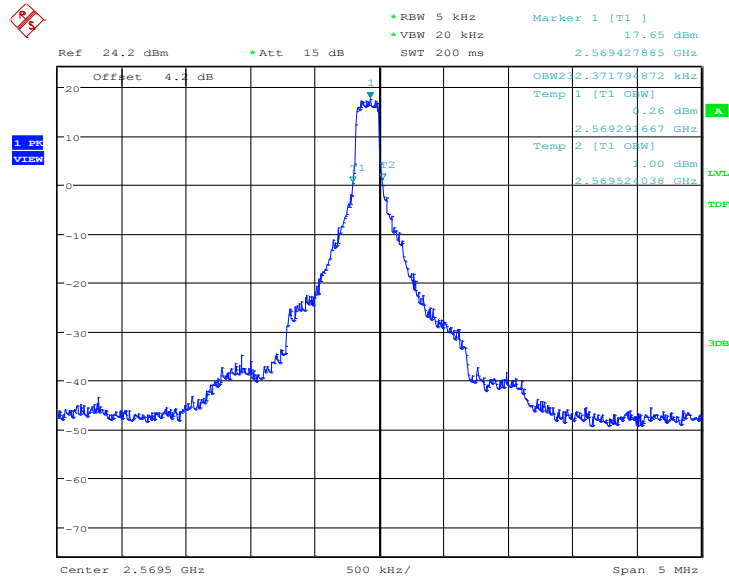
Date: 13.FEB.2023 14:46:58

Channel power



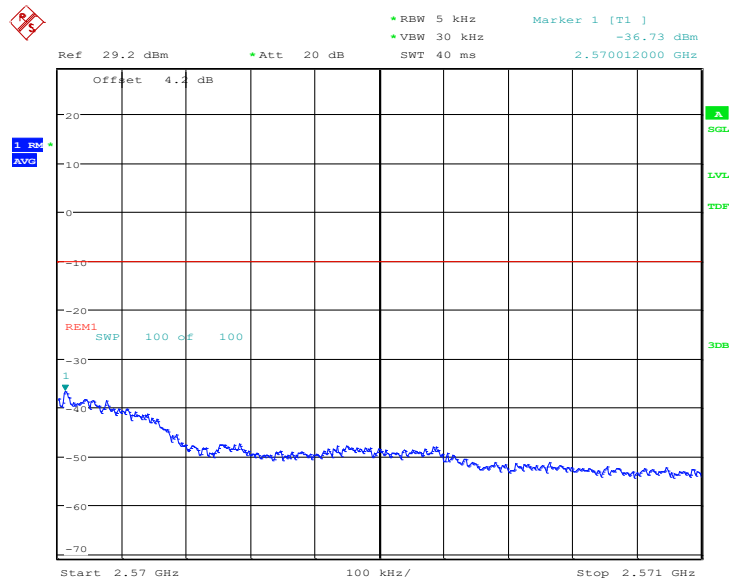
Date: 13.FEB.2023 14:47:31

OBW: 1RB-HIGH_offset

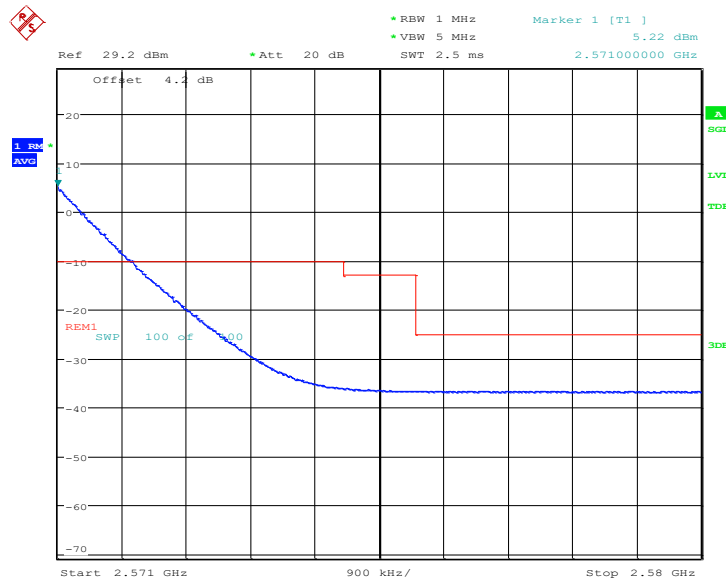


Date: 13.FEB.2023 14:50:36

HIGH BAND EDGE BLOCK-1RB-HIGH_offset

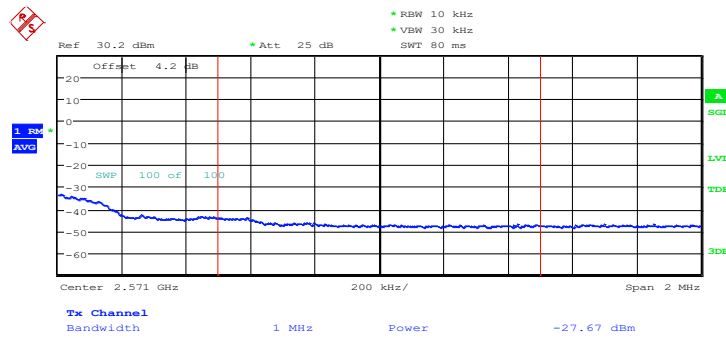


Date: 13.FEB.2023 14:50:58



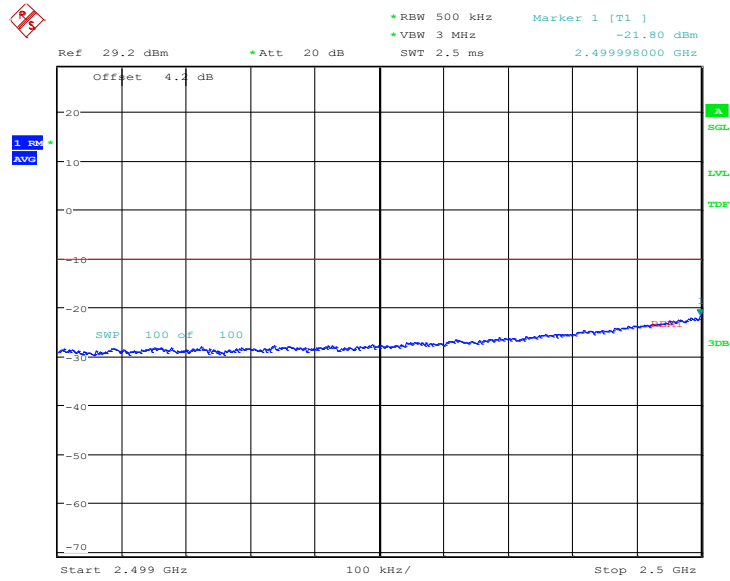
Date: 13.FEB.2023 14:51:17

Channel power

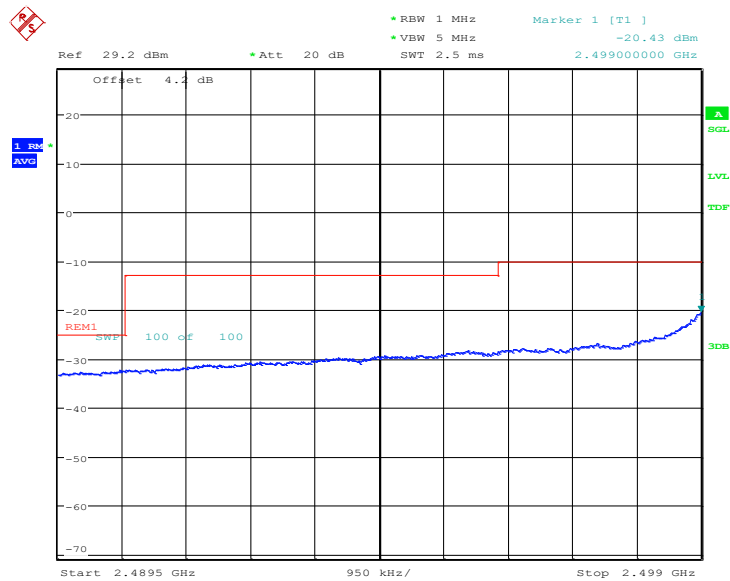


Date: 13.FEB.2023 14:51:50

LOW BAND EDGE BLOCK-20MHz-100%RB

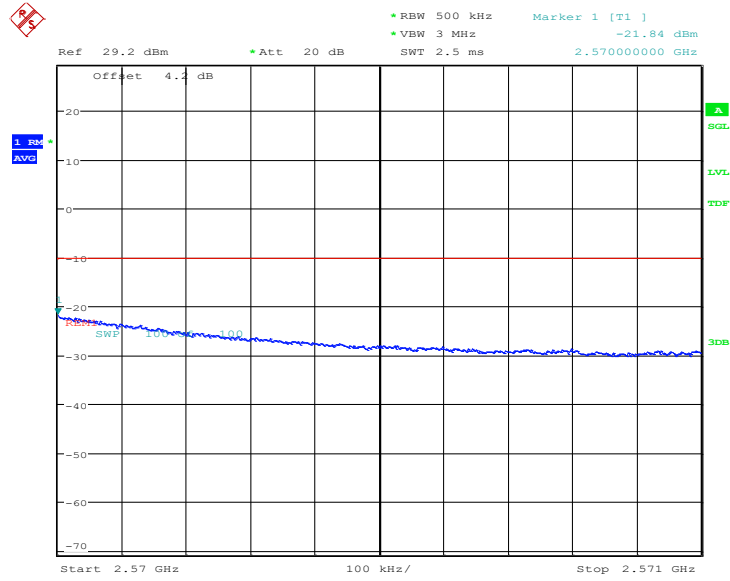


Date: 13.FEB.2023 14:38:02

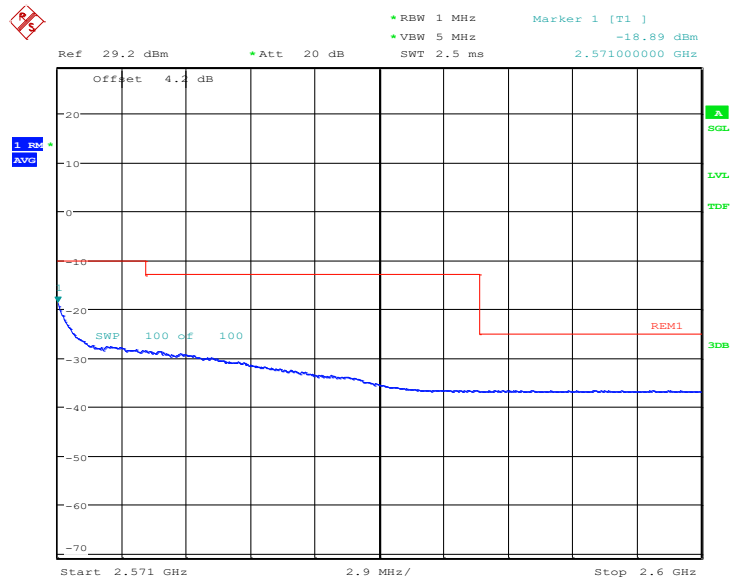


Date: 13.FEB.2023 14:38:21

HIGH BAND EDGE BLOCK-20MHz-100%RB

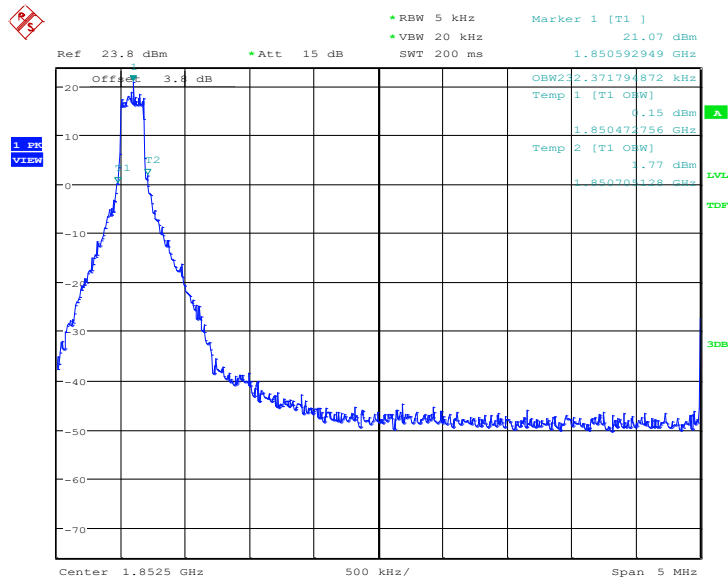


Date: 13.FEB.2023 14:40:07



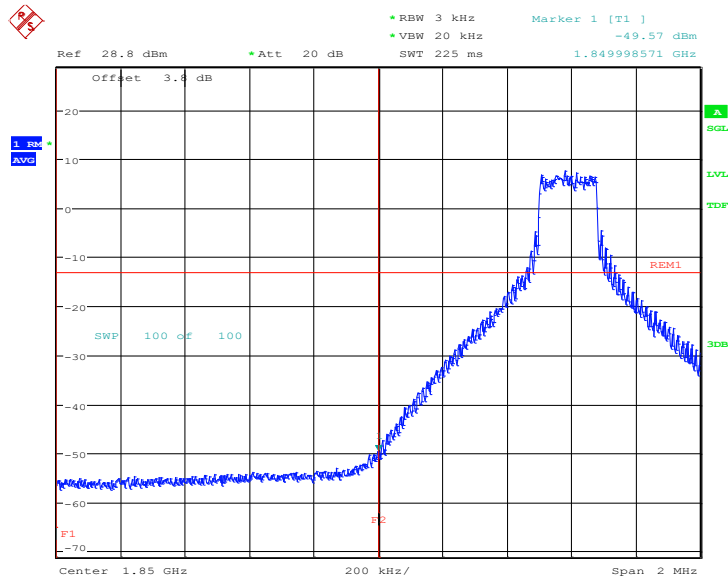
Date: 13.FEB.2023 14:40:26

LTE band 2@CA_2A-4A
OBW: 1RB-LOW_offset



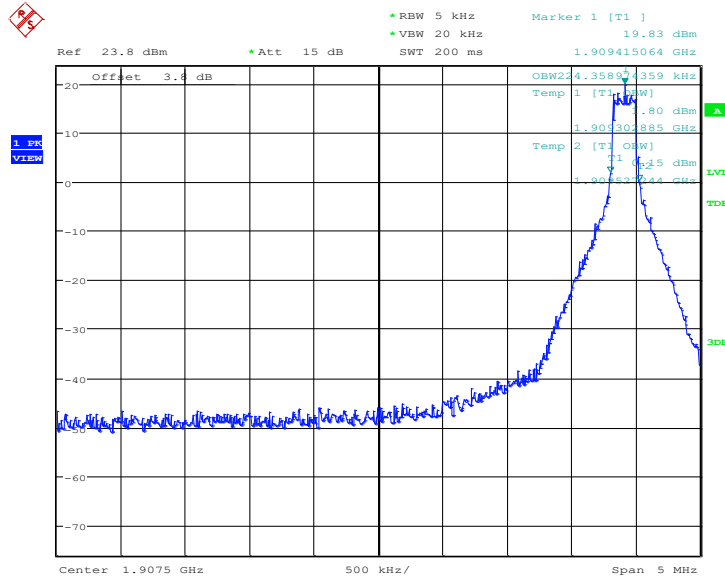
Date: 20.FEB.2023 09:16:36

LOW BAND EDGE BLOCK-1RB-LOW_offset



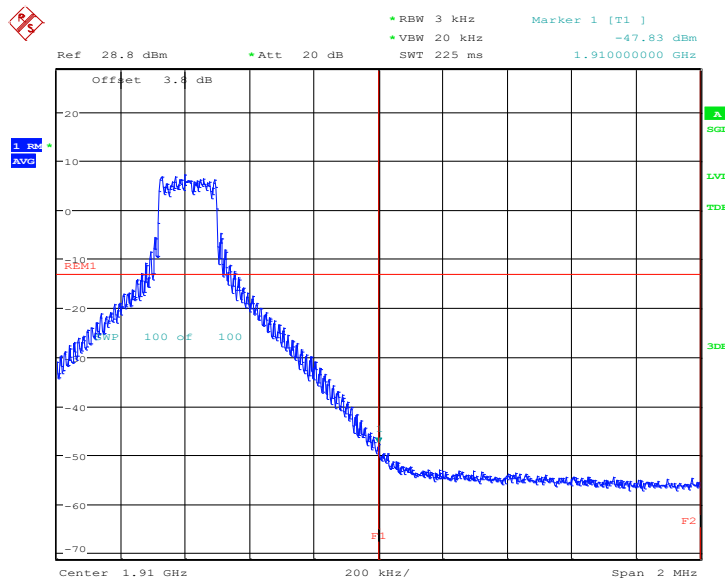
Date: 20.FEB.2023 09:17:40

OBW: 1RB-HIGH_offset



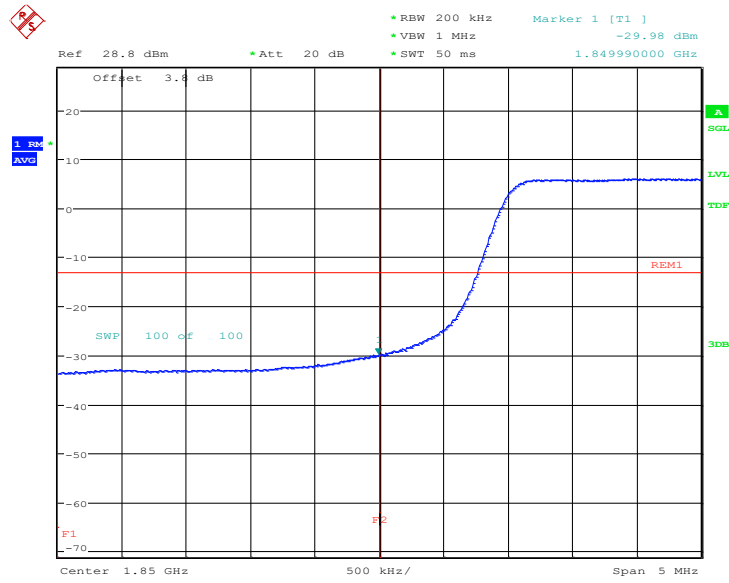
Date: 20.FEB.2023 09:20:06

HIGH BAND EDGE BLOCK-1RB-HIGH_offset



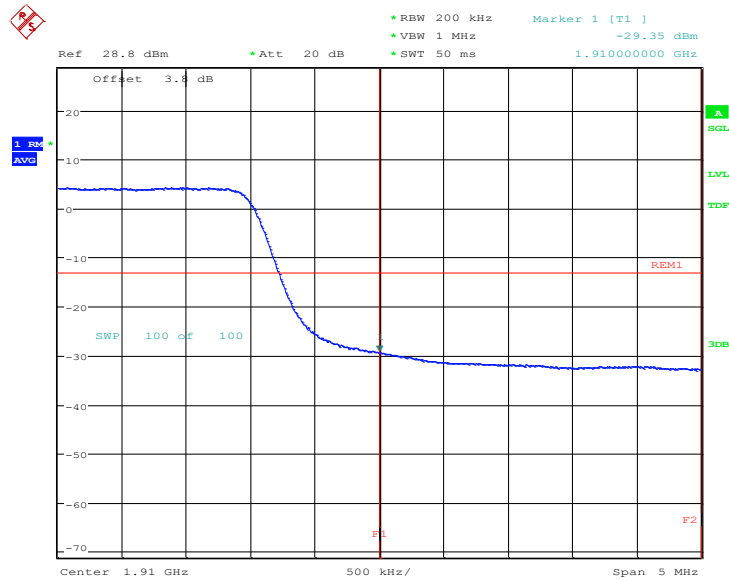
Date: 20.FEB.2023 09:21:10

LOW BAND EDGE BLOCK-20MHz-100%RB



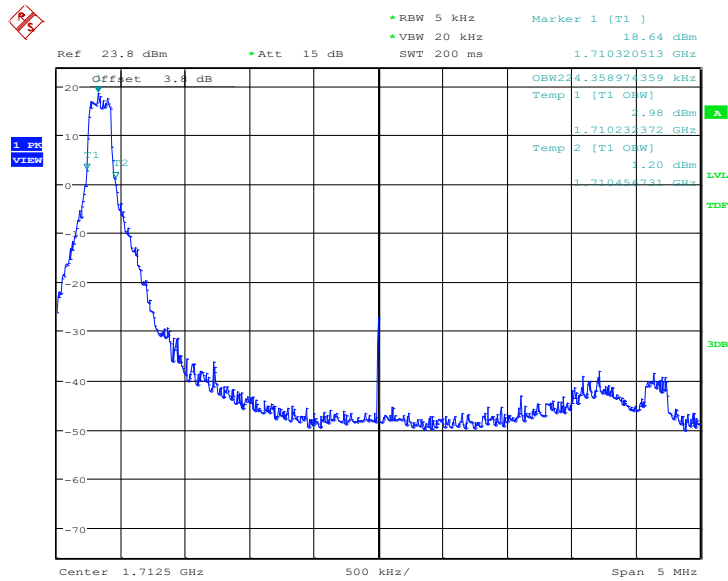
Date: 17.FEB.2023 14:52:51

HIGH BAND EDGE BLOCK-20MHz-100%RB



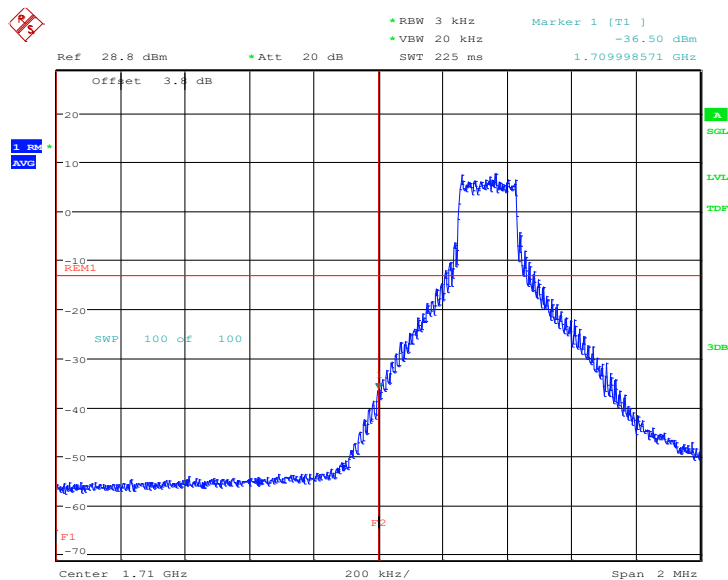
Date: 17.FEB.2023 14:55:07

LTE band 4@CA_2A-4A
 OBW: 1RB-LOW_offset



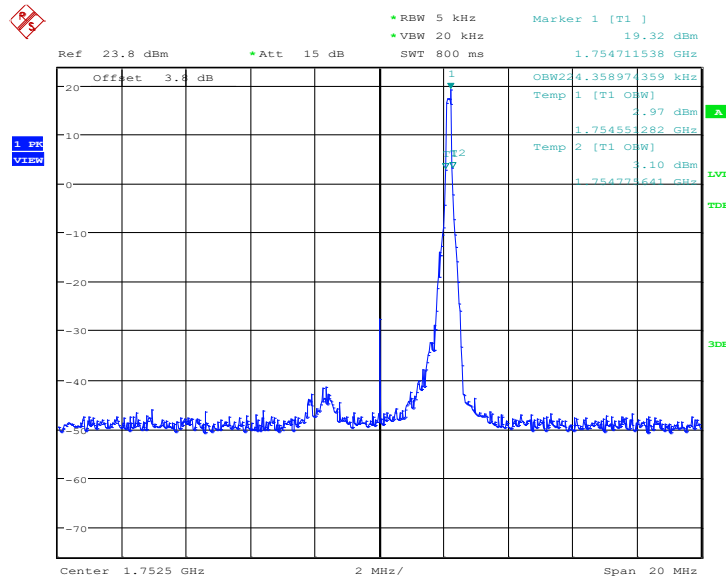
Date: 20.FEB.2023 09:18:00

LOW BAND EDGE BLOCK-1RB-LOW_offset



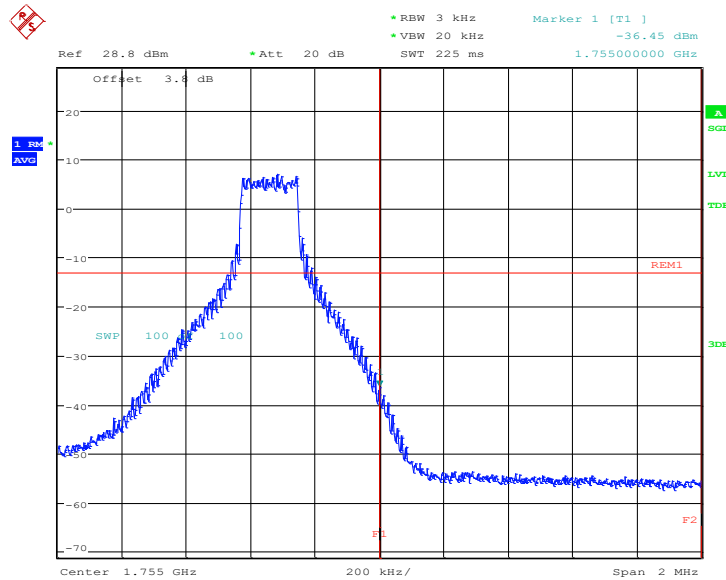
Date: 20.FEB.2023 09:19:05

OBW: 1RB-HIGH_offset



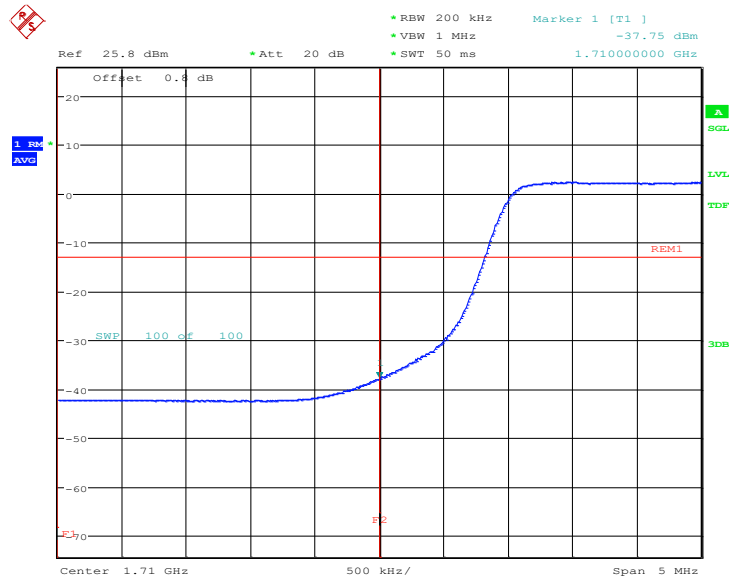
Date: 20.FEB.2023 09:21:30

HIGH BAND EDGE BLOCK-1RB-HIGH_offset



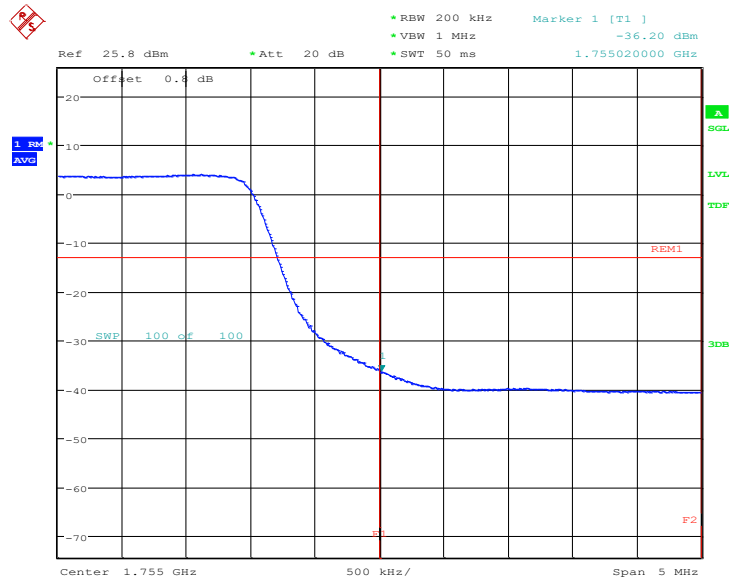
Date: 20.FEB.2023 09:22:33

LOW BAND EDGE BLOCK-20MHz-100%RB



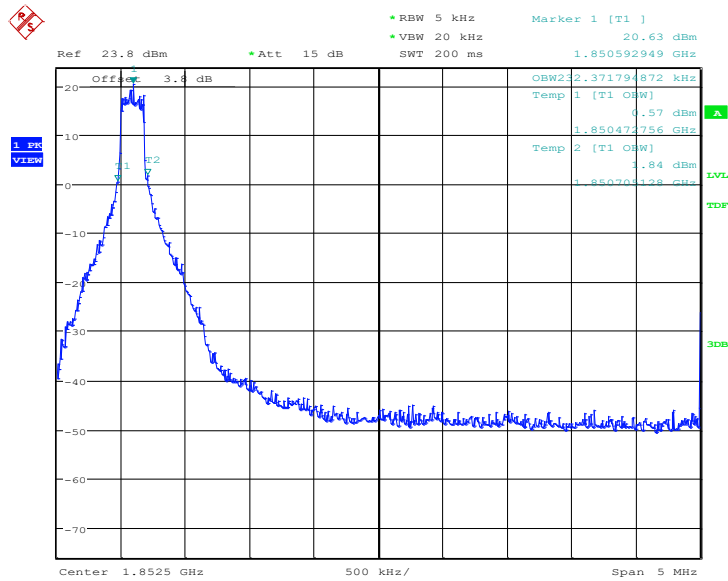
Date: 17.FEB.2023 14:53:39

HIGH BAND EDGE BLOCK-20MHz-100%RB



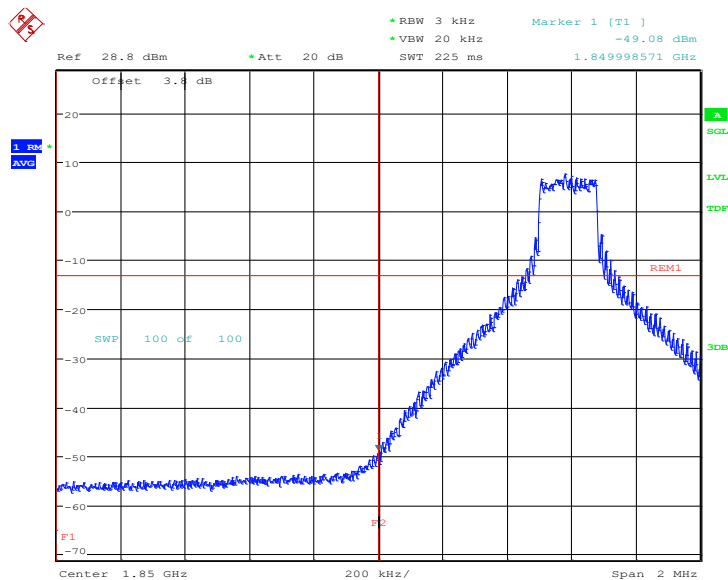
Date: 17.FEB.2023 14:55:53

LTE band 2@CA_2A-66A
 OBW: 1RB-LOW_offset



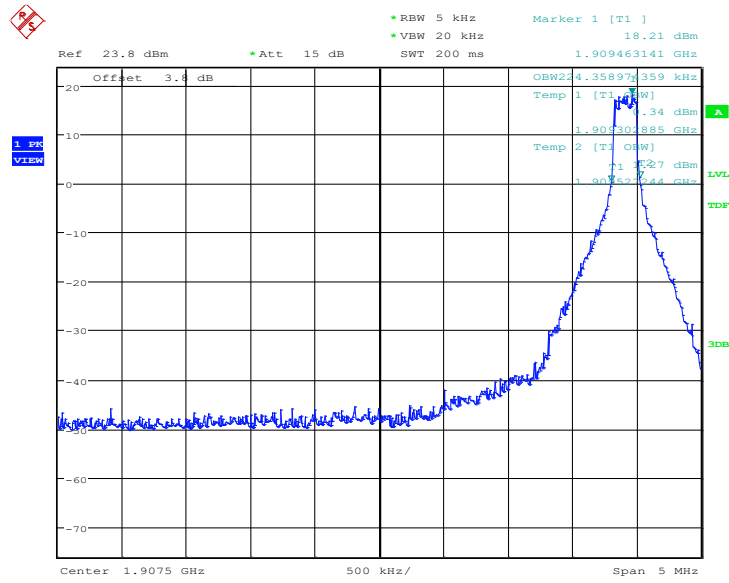
Date: 17.FEB.2023 15:25:15

LOW BAND EDGE BLOCK-1RB-LOW_offset



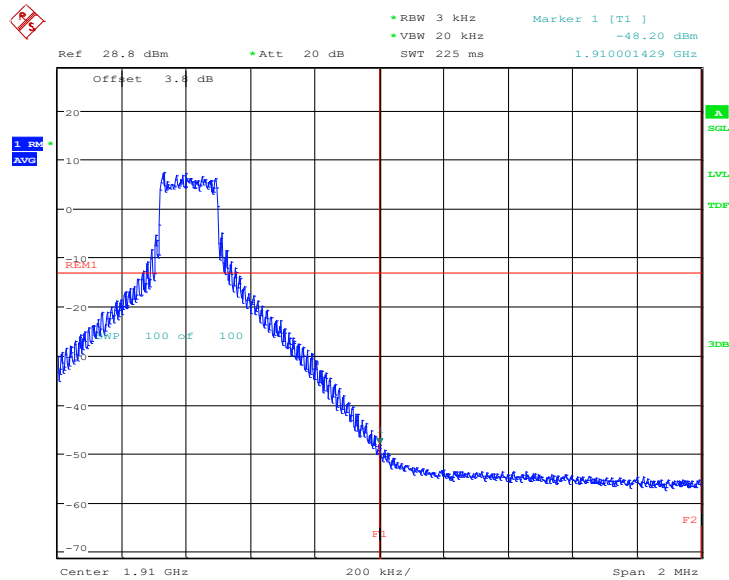
Date: 17.FEB.2023 15:26:18

OBW: 1RB-HIGH_offset



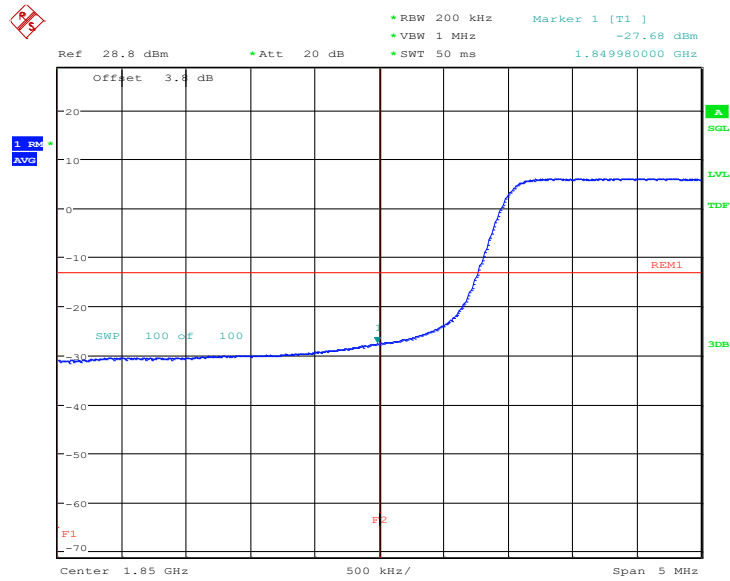
Date: 17.FEB.2023 15:29:18

HIGH BAND EDGE BLOCK-1RB-HIGH_offset



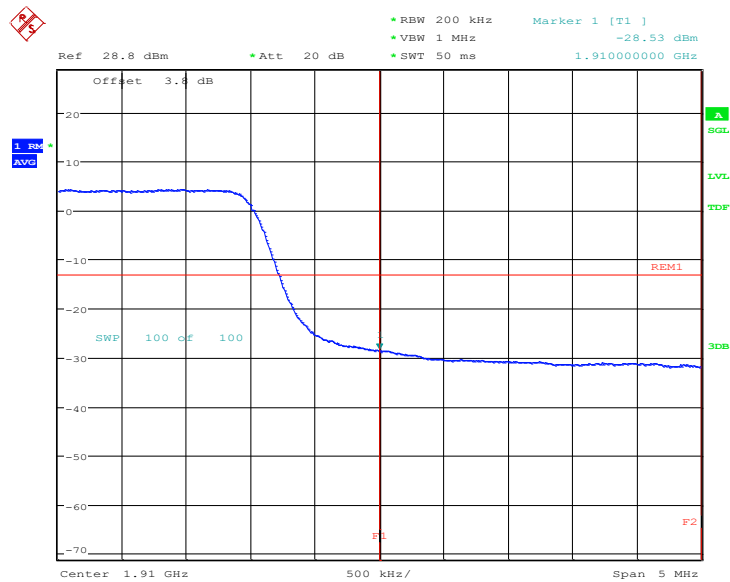
Date: 17.FEB.2023 15:30:21

LOW BAND EDGE BLOCK-20MHz-100%RB



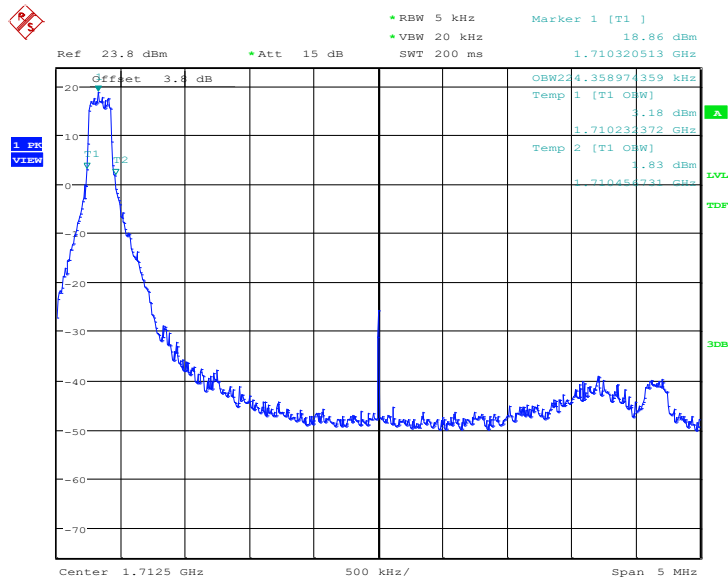
Date: 17.FEB.2023 15:01:59

HIGH BAND EDGE BLOCK-20MHz-100%RB



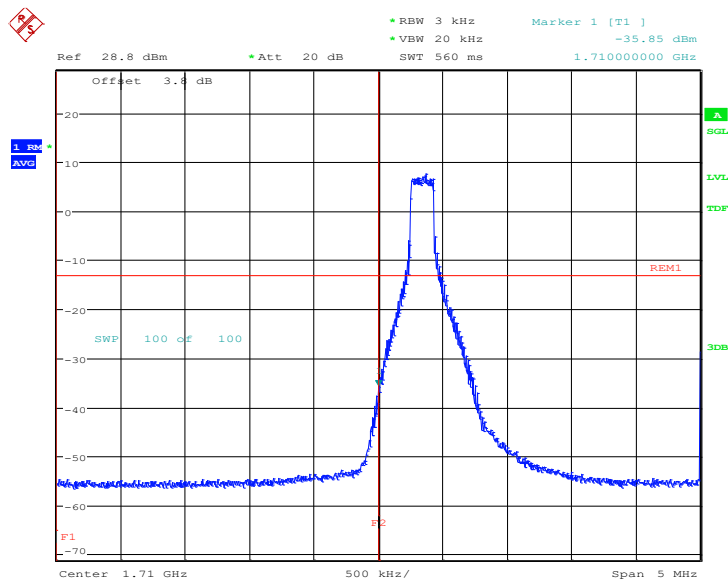
Date: 17.FEB.2023 15:04:15

LTE band 66@CA_2A-66A
 OBW: 1RB-LOW_offset



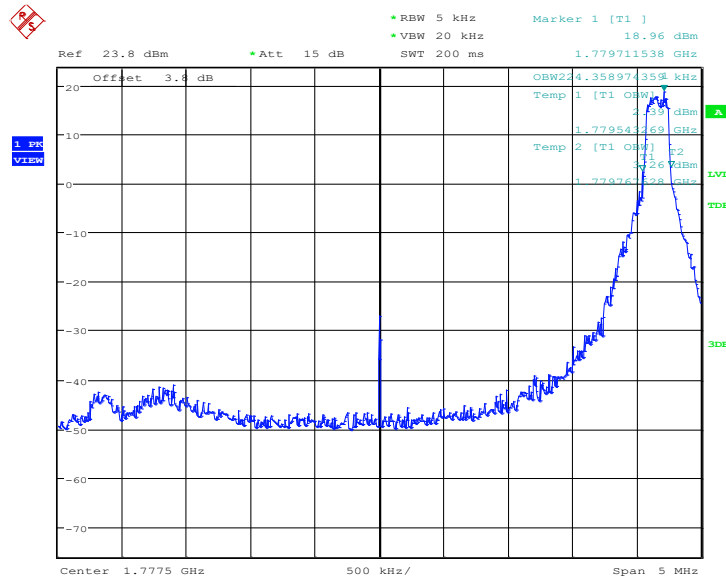
Date: 17.FEB.2023 15:26:38

LOW BAND EDGE BLOCK-1RB-LOW_offset



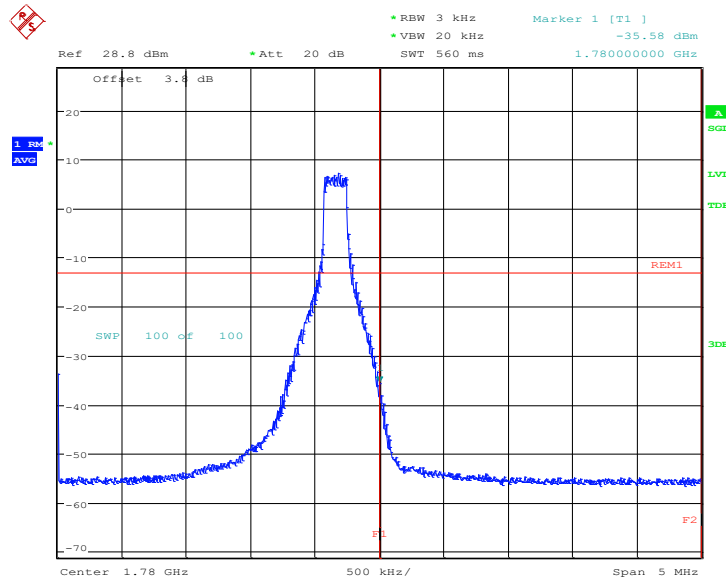
Date: 17.FEB.2023 15:28:17

OBW: 1RB-HIGH_offset



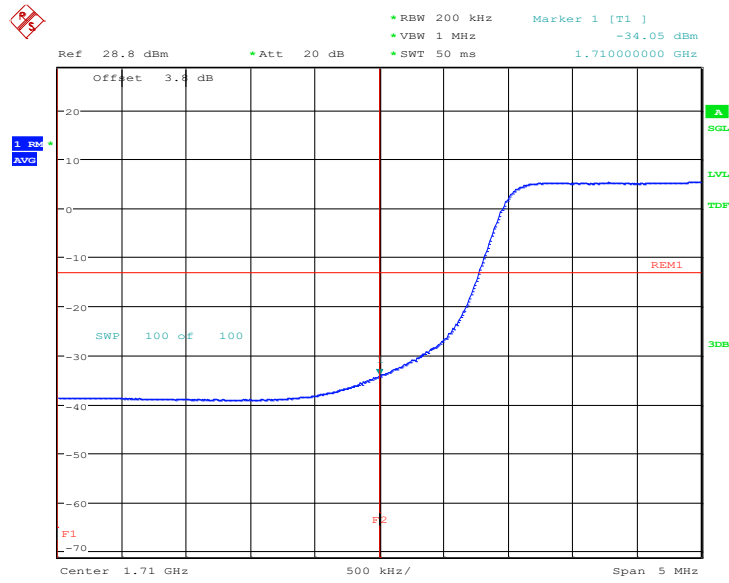
Date: 17.FEB.2023 15:30:41

HIGH BAND EDGE BLOCK-1RB-HIGH_offset



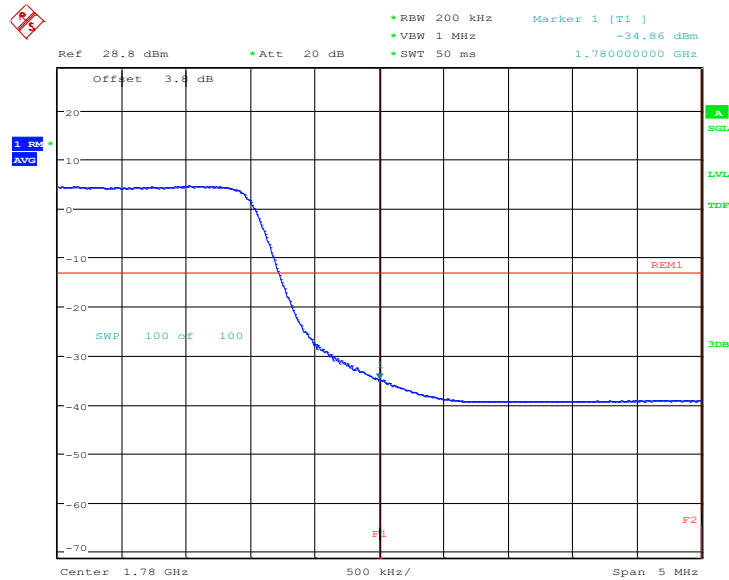
Date: 17.FEB.2023 15:32:20

LOW BAND EDGE BLOCK-20MHz-100%RB



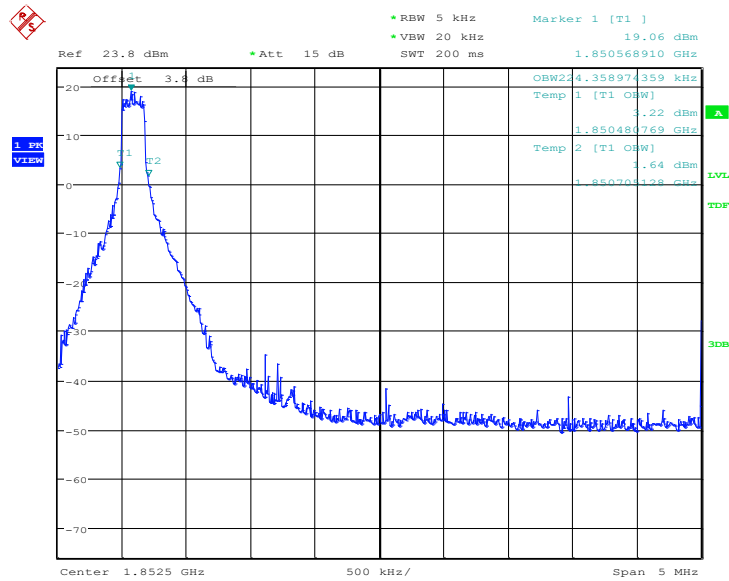
Date: 17.FEB.2023 15:02:46

HIGH BAND EDGE BLOCK-20MHz-100%RB



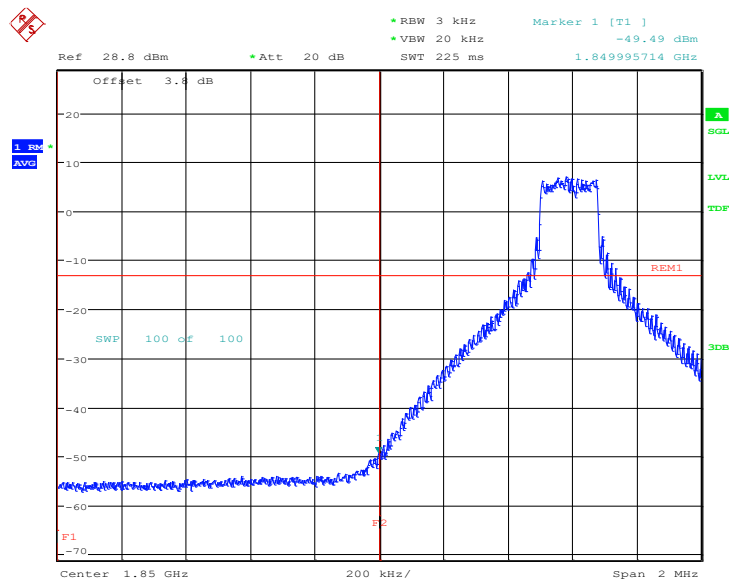
Date: 17.FEB.2023 15:05:02

LTE band 2@CA_2A-5A
 OBW: 1RB-LOW_offset



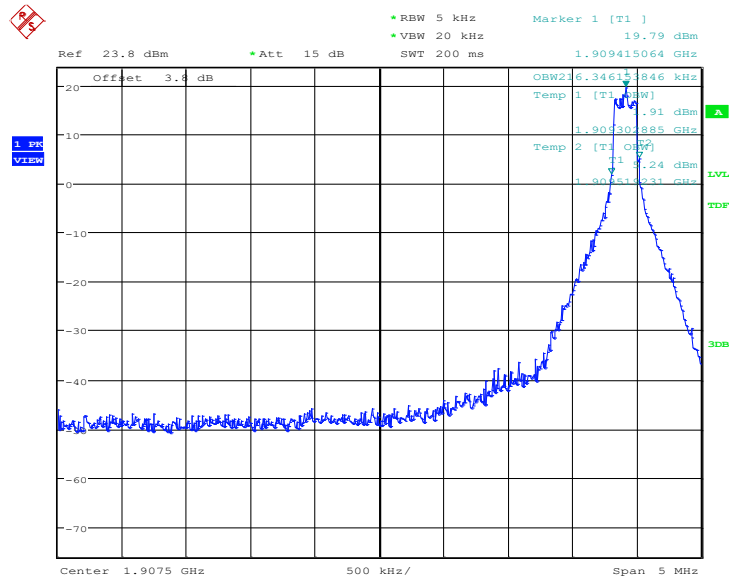
Date: 17.FEB.2023 16:29:01

LOW BAND EDGE BLOCK-1RB-LOW_offset



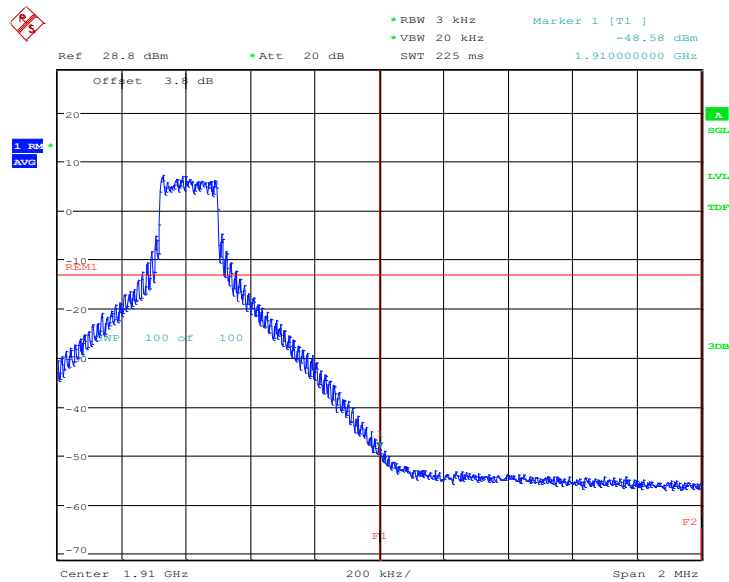
Date: 17.FEB.2023 16:30:05

OBW: 1RB-HIGH_offset



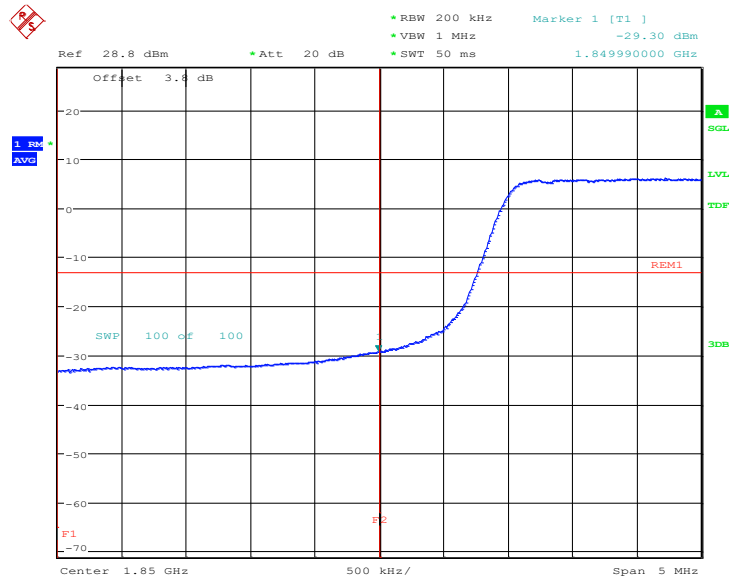
Date: 17.FEB.2023 16:33:06

HIGH BAND EDGE BLOCK-1RB-HIGH_offset



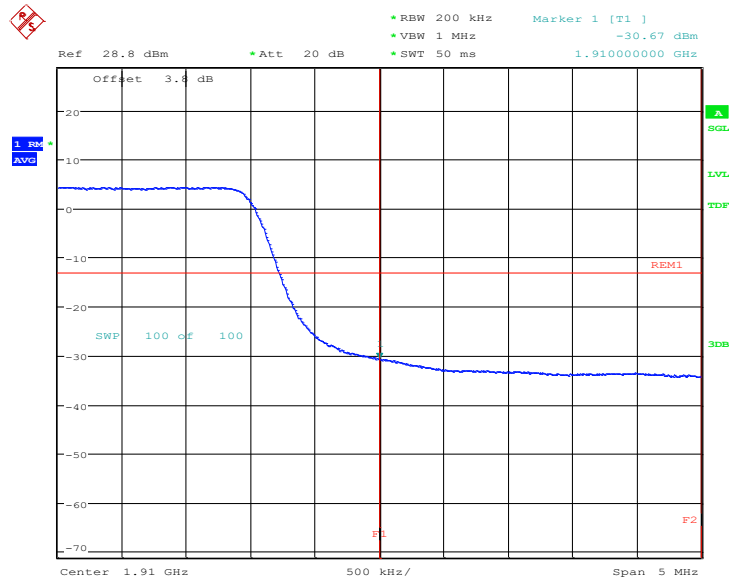
Date: 17.FEB.2023 16:34:09

LOW BAND EDGE BLOCK-20MHz-100%RB



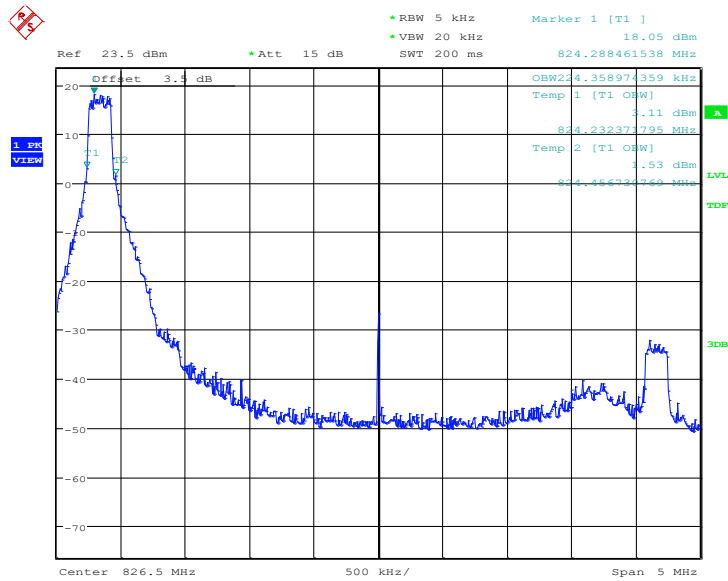
Date: 17.FEB.2023 15:37:25

HIGH BAND EDGE BLOCK-20MHz-100%RB



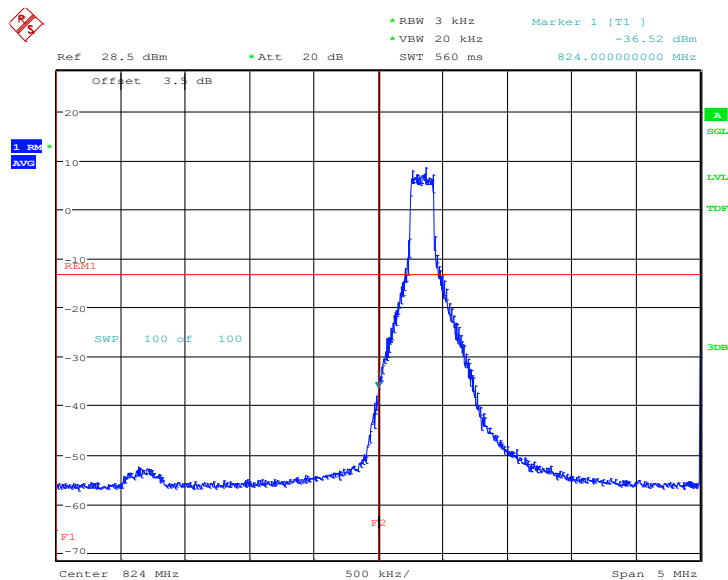
Date: 17.FEB.2023 15:39:42

LTE band 5@CA_2A-5A
 OBW: 1RB-LOW_offset



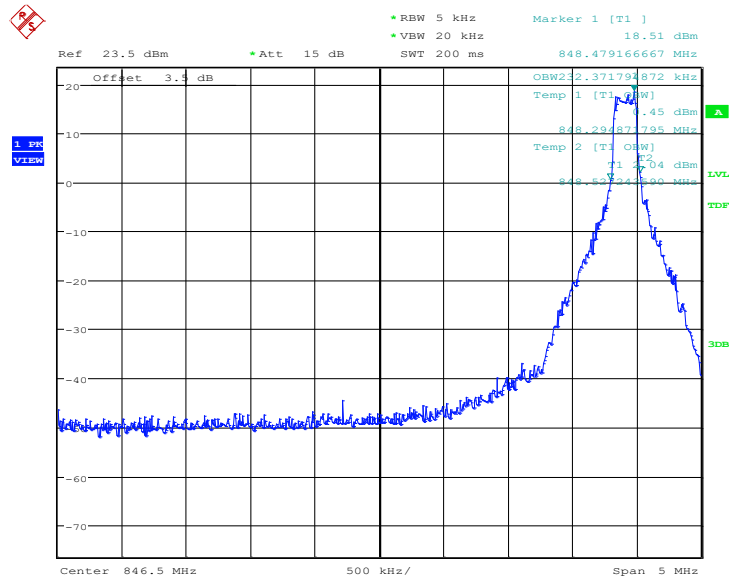
Date: 17.FEB.2023 16:30:25

LOW BAND EDGE BLOCK-1RB-LOW_offset



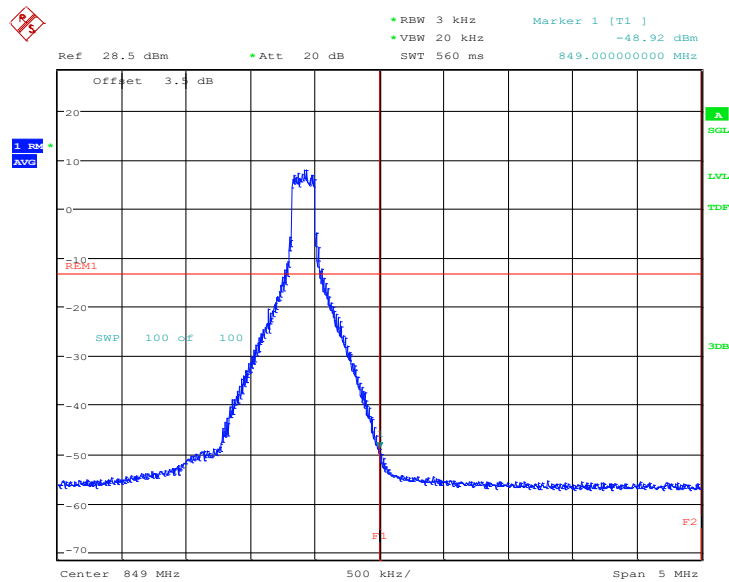
Date: 17.FEB.2023 16:32:02

OBW: 1RB-HIGH_offset



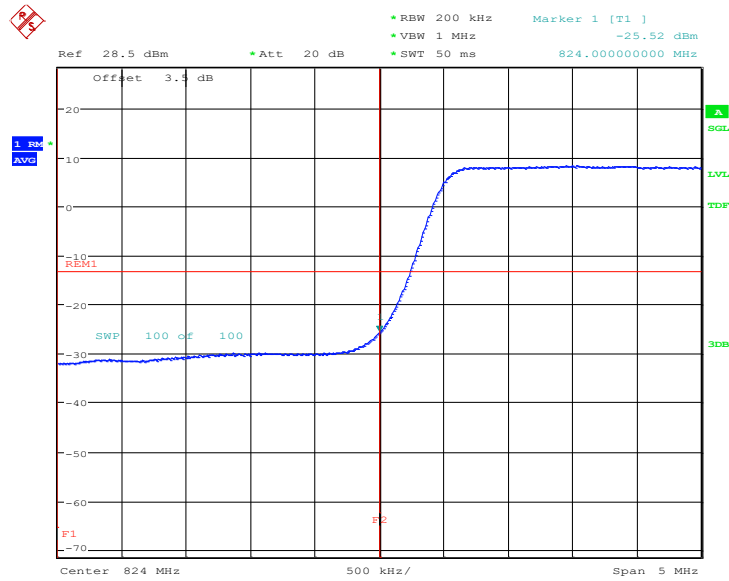
Date: 17.FEB.2023 16:34:30

HIGH BAND EDGE BLOCK-1RB-HIGH_offset



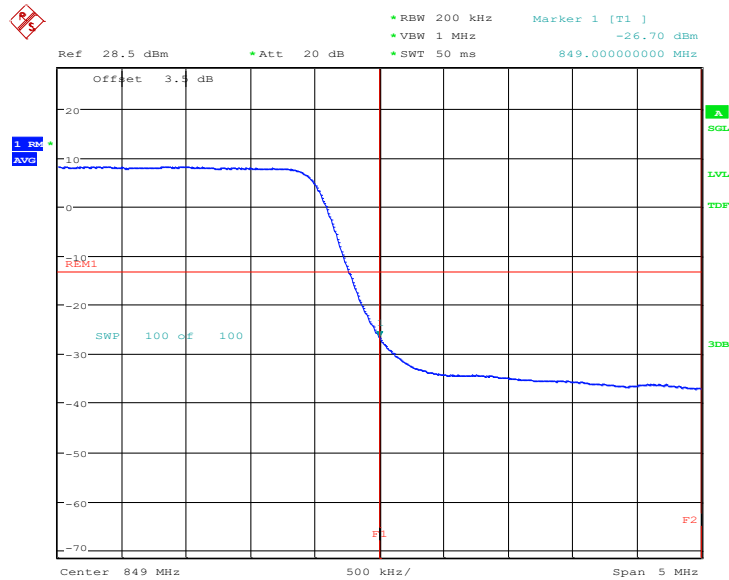
Date: 17.FEB.2023 16:36:08

LOW BAND EDGE BLOCK-10MHz-100%RB



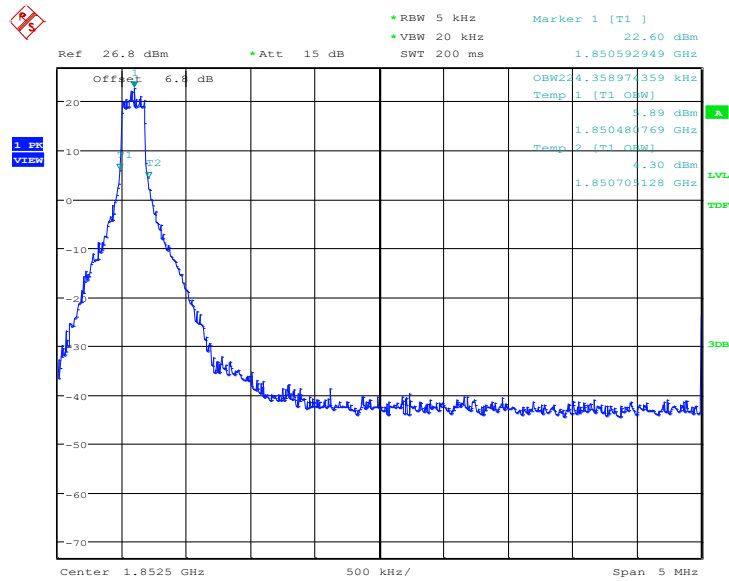
Date: 17.FEB.2023 15:38:13

HIGH BAND EDGE BLOCK-10MHz-100%RB



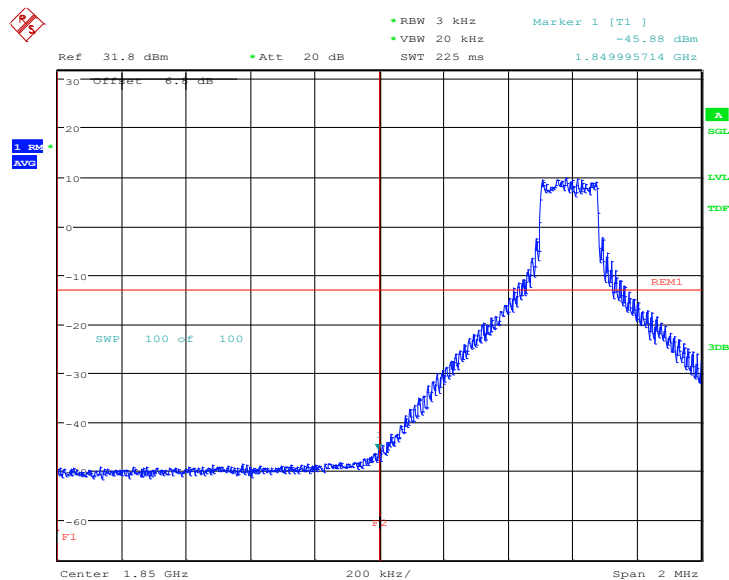
Date: 17.FEB.2023 15:40:29

LTE band 2@CA_2A-12A
 OBW: 1RB-LOW_offset



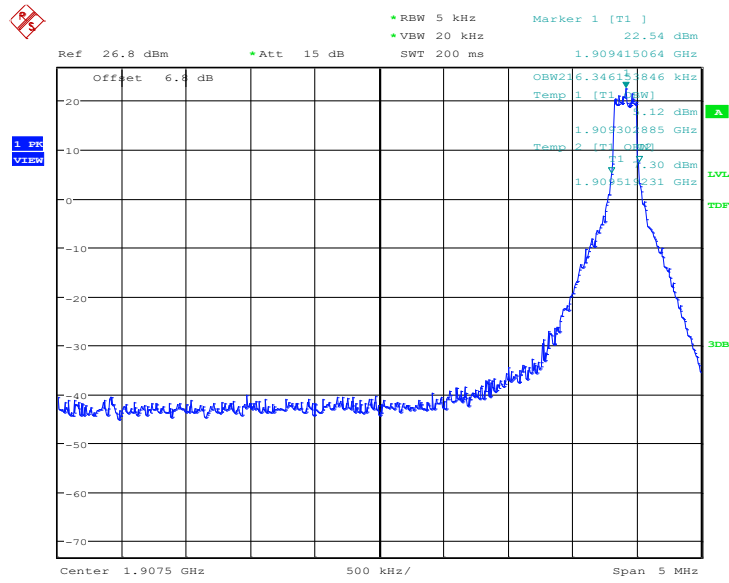
Date: 20.FEB.2023 10:08:58

LOW BAND EDGE BLOCK-1RB-LOW_offset



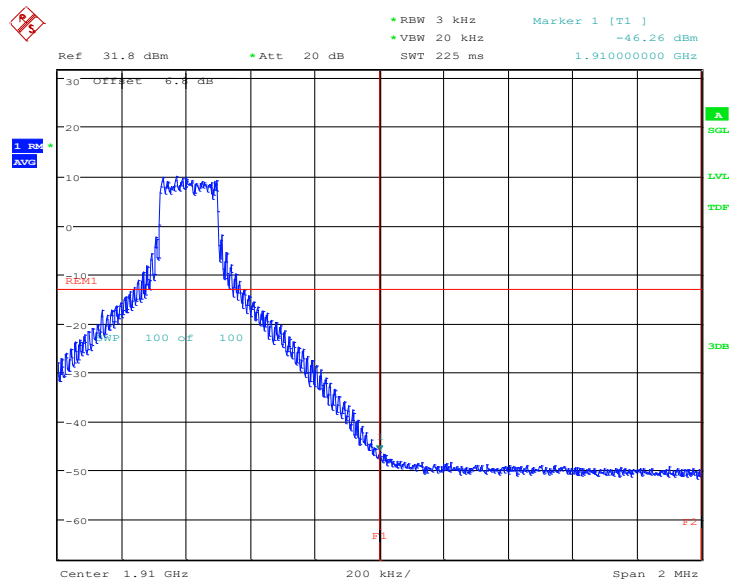
Date: 20.FEB.2023 10:10:02

OBW: 1RB-HIGH_offset



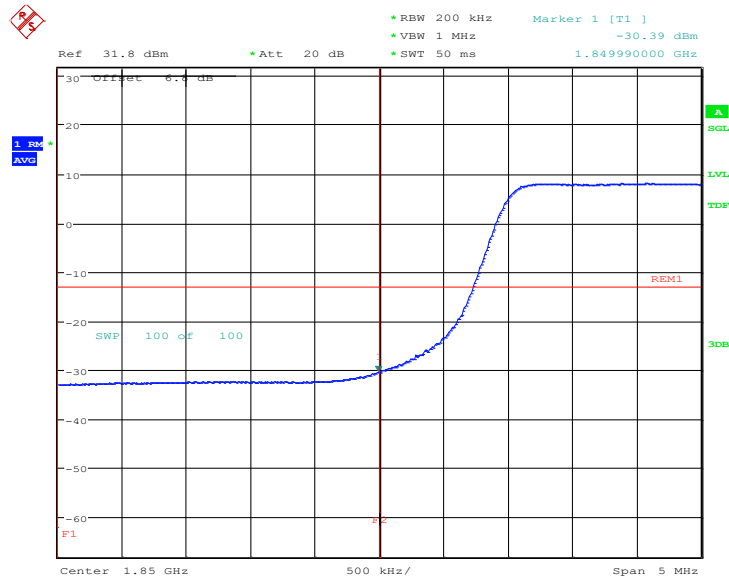
Date: 20.FEB.2023 10:12:07

HIGH BAND EDGE BLOCK-1RB-HIGH_offset



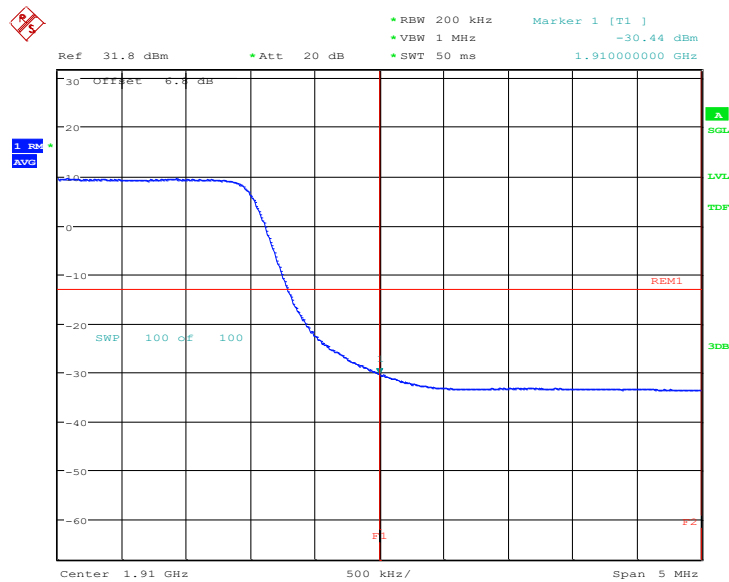
Date: 20.FEB.2023 10:13:10

LOW BAND EDGE BLOCK-20MHz-100%RB



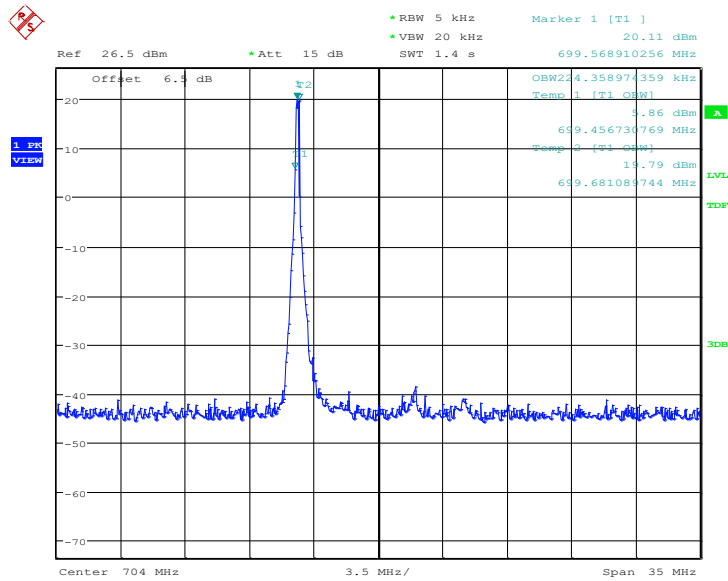
Date: 20.FEB.2023 09:36:04

HIGH BAND EDGE BLOCK-20MHz-100%RB



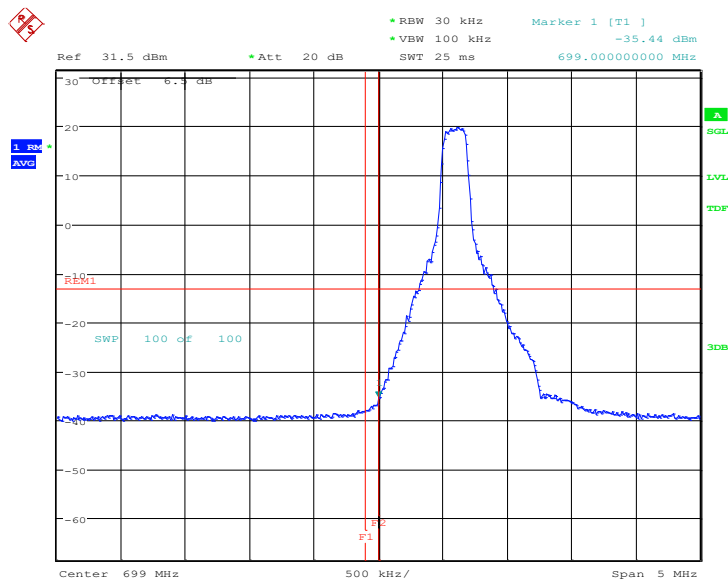
Date: 20.FEB.2023 09:38:20

LTE band 12@CA_2A-12A
OBW: 1RB-LOW_offset



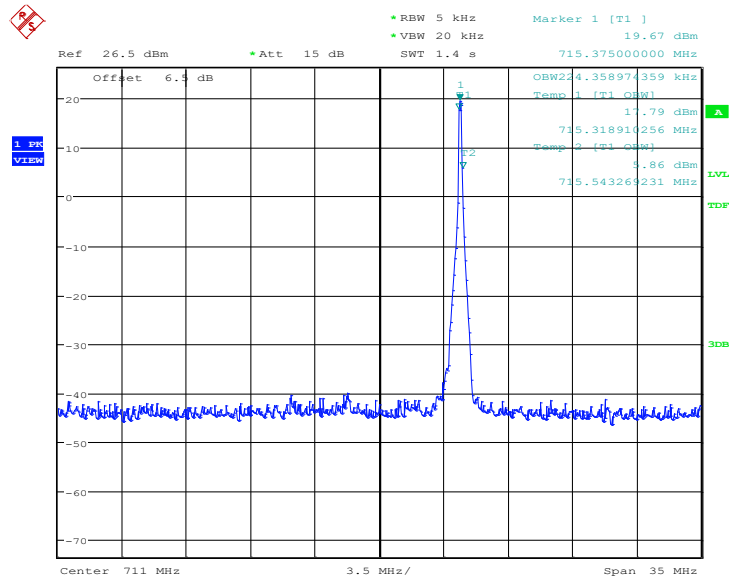
Date: 20.FEB.2023 10:10:22

LOW BAND EDGE BLOCK-1RB-LOW_offset



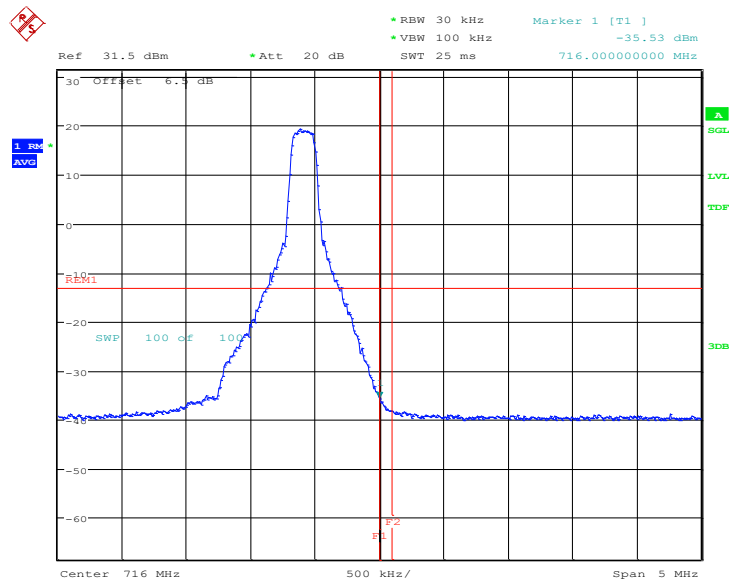
Date: 20.FEB.2023 10:11:06

OBW: 1RB-HIGH_offset



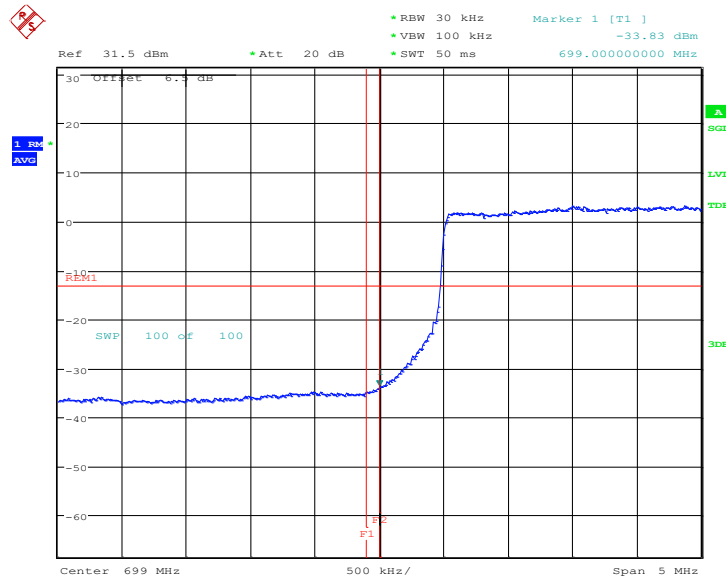
Date: 20.FEB.2023 10:13:30

HIGH BAND EDGE BLOCK-1RB-HIGH_offset



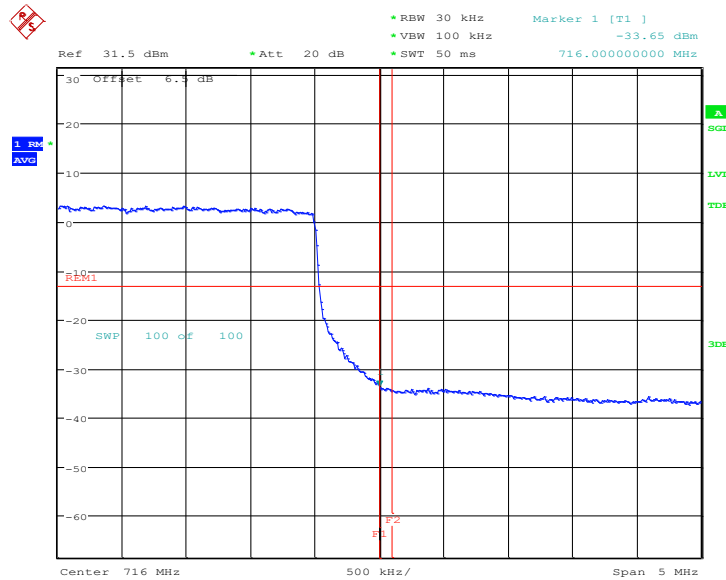
Date: 20.FEB.2023 10:14:14

LOW BAND EDGE BLOCK-10MHz-100%RB



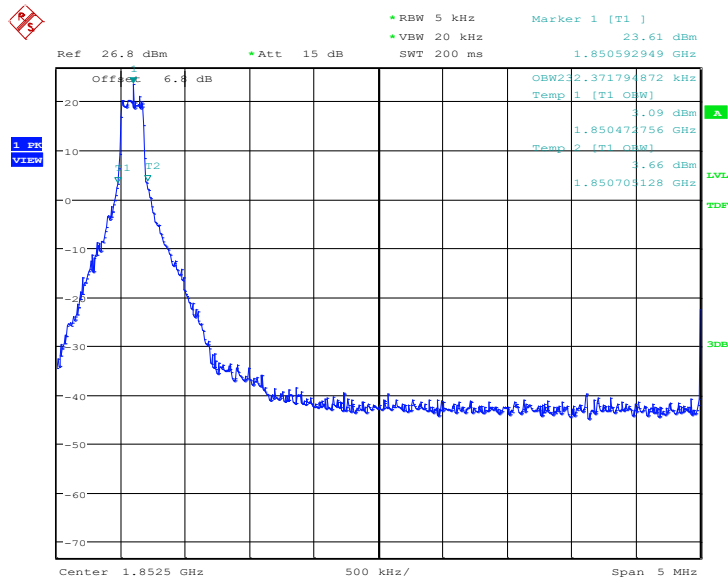
Date: 20.FEB.2023 09:36:51

HIGH BAND EDGE BLOCK-10MHz-100%RB



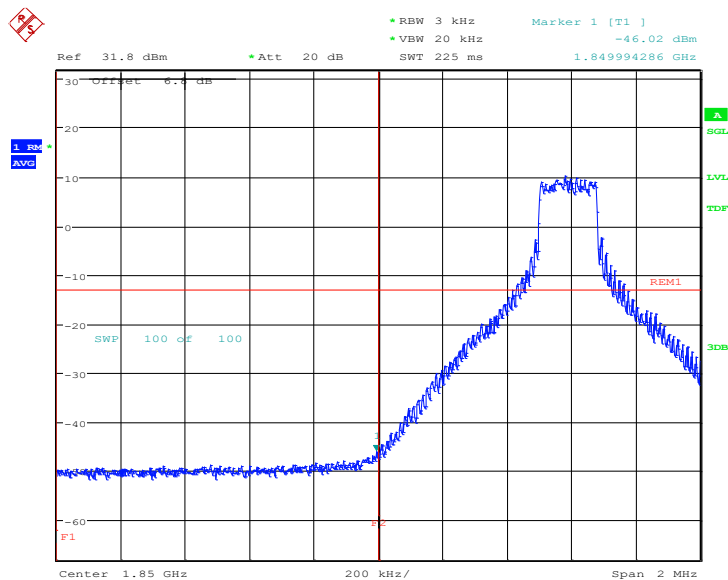
Date: 20.FEB.2023 09:39:06

LTE band 2@CA_2A-13A
 OBW: 1RB-LOW_offset



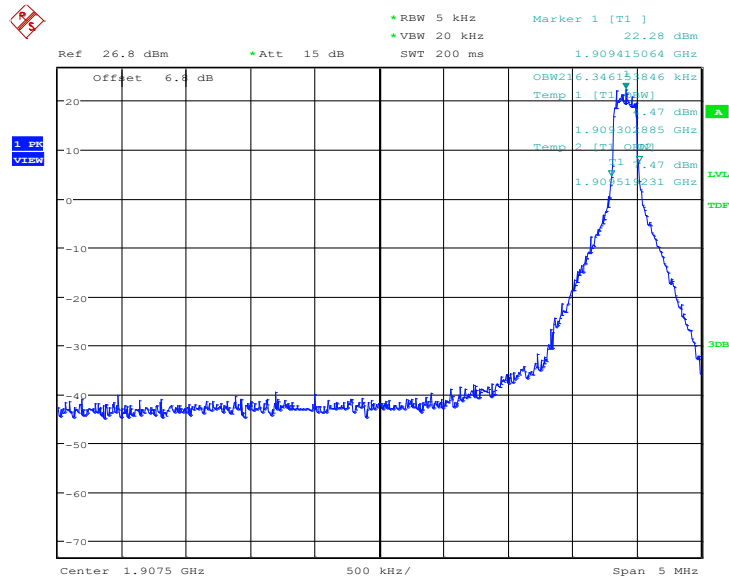
Date: 20.FEB.2023 10:21:52

LOW BAND EDGE BLOCK-1RB-LOW_offset



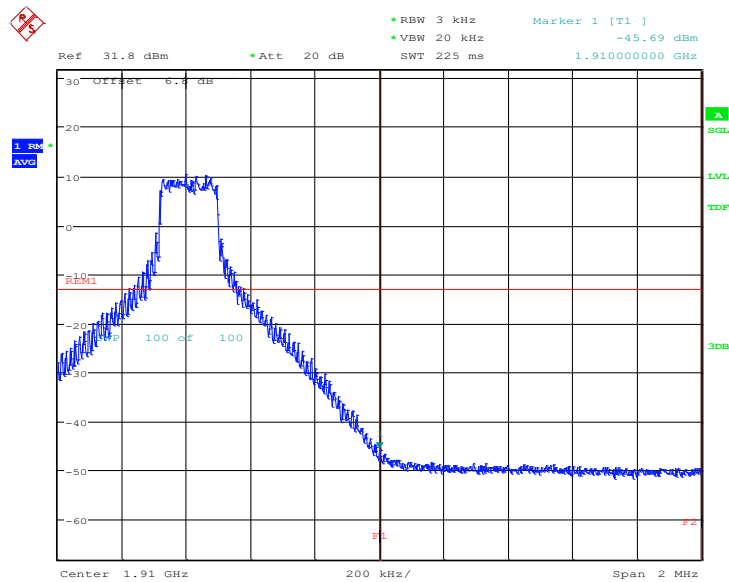
Date: 20.FEB.2023 10:22:56

OBW: 1RB-HIGH_offset



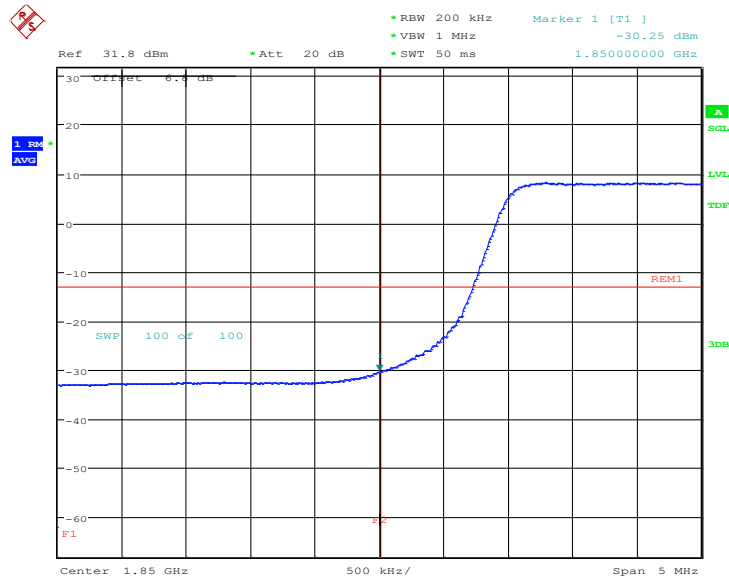
Date: 20.FEB.2023 10:25:04

HIGH BAND EDGE BLOCK-1RB-HIGH_offset



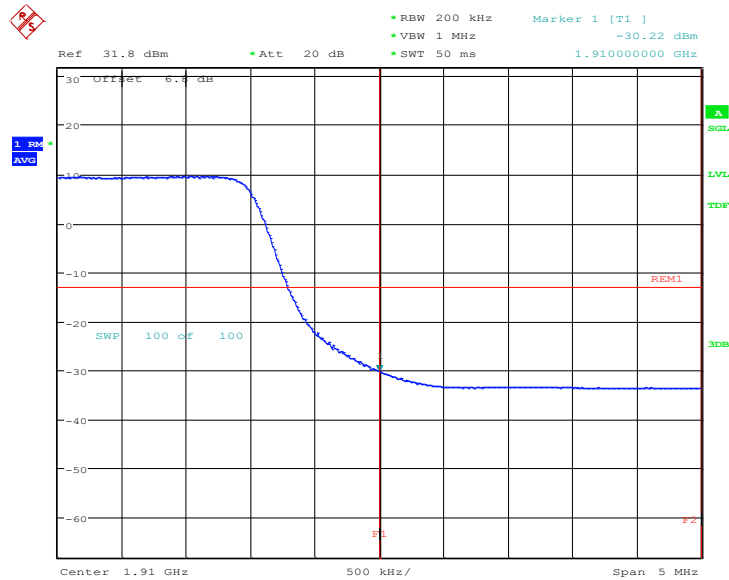
Date: 20.FEB.2023 10:26:07

LOW BAND EDGE BLOCK-20MHz-100%RB



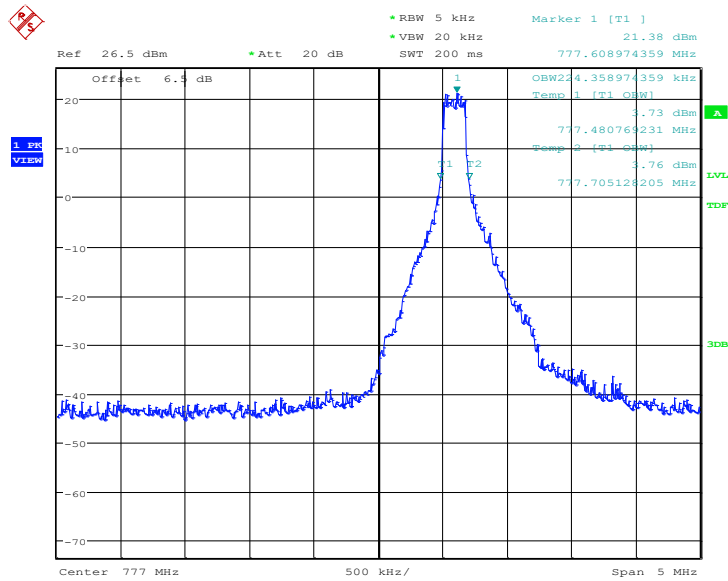
Date: 20.FEB.2023 09:45:17

HIGH BAND EDGE BLOCK-20MHz-100%RB



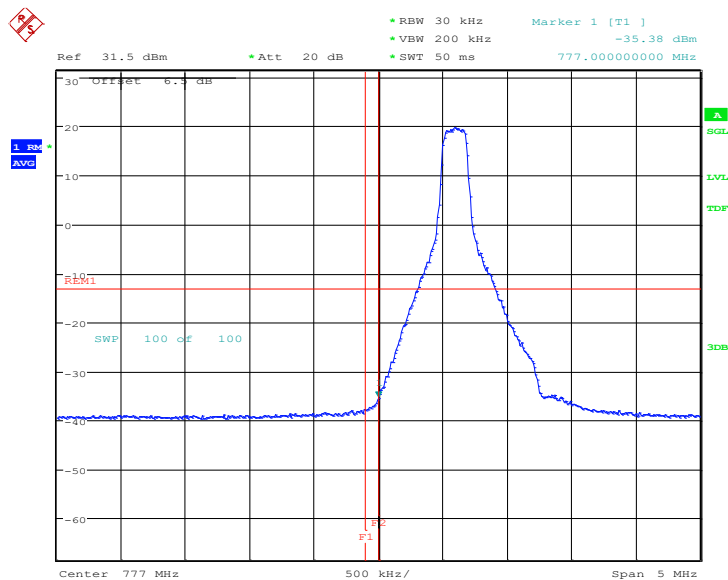
Date: 20.FEB.2023 09:47:31

LTE band 13@CA_2A-13A
OBW: 1RB-LOW_offset

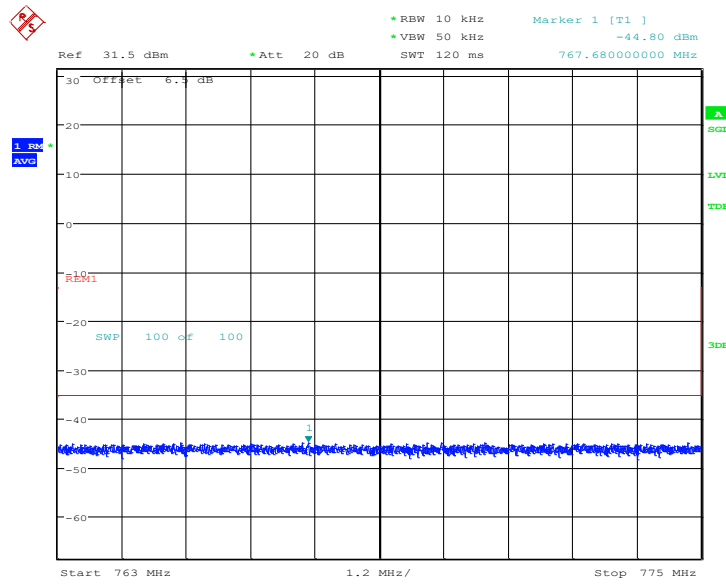


Date: 20.FEB.2023 10:23:16

LOW BAND EDGE BLOCK-1RB-LOW_offset

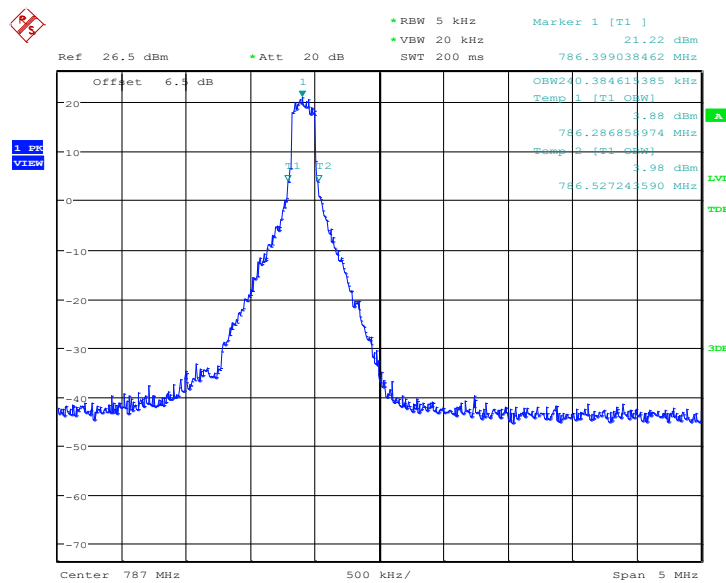


Date: 20.FEB.2023 10:24:02



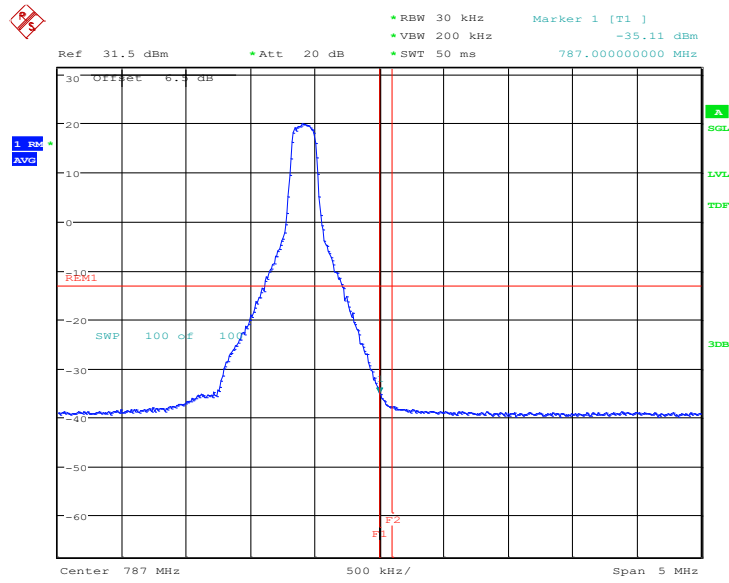
Date: 20.FEB.2023 10:24:35

OBW: 1RB-HIGH_offset

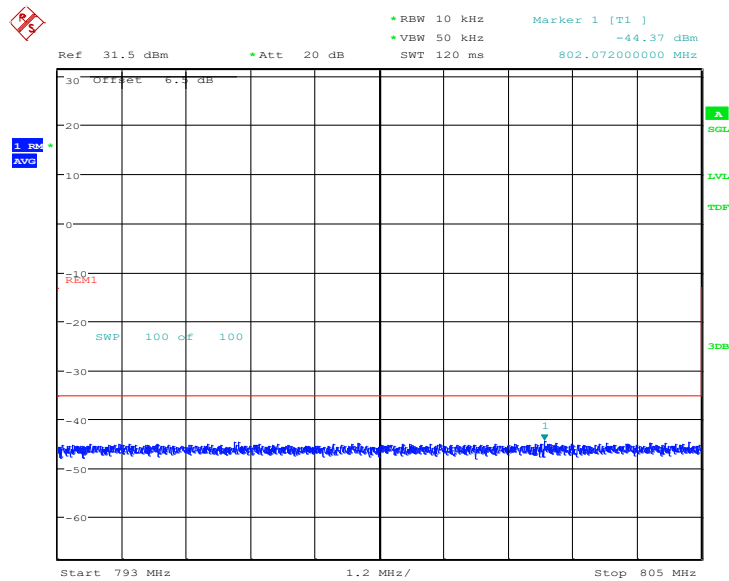


Date: 20.FEB.2023 10:26:27

HIGH BAND EDGE BLOCK-1RB-HIGH_offset

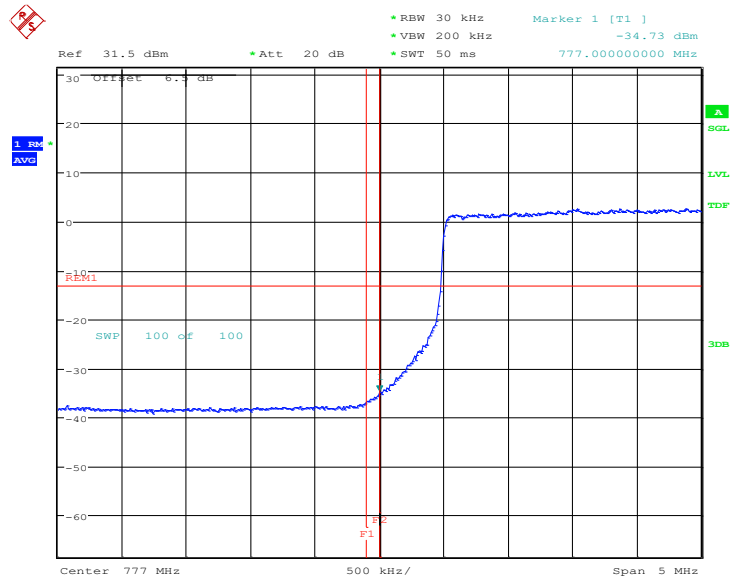


Date: 20.FEB.2023 10:27:14

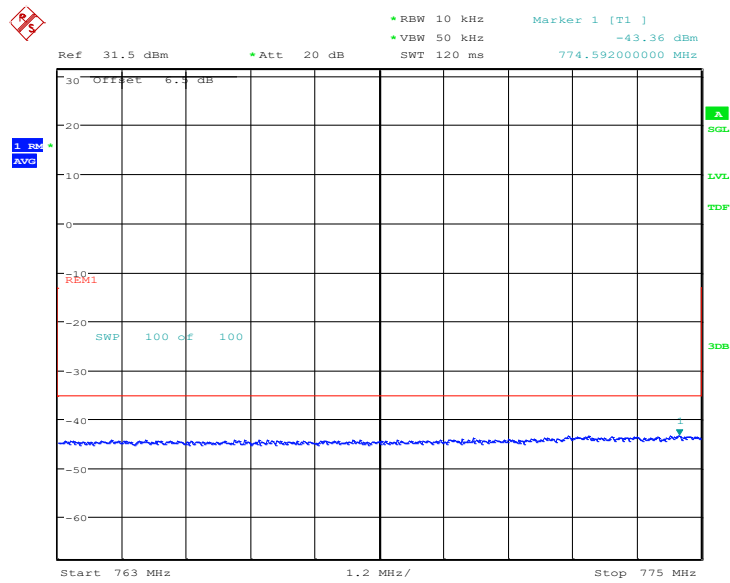


Date: 20.FEB.2023 10:27:48

LOW BAND EDGE BLOCK-10MHz-100%RB

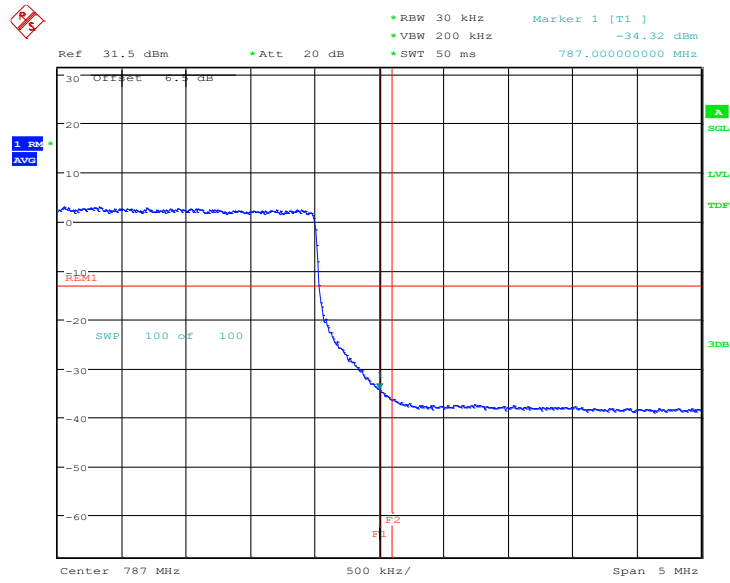


Date: 20.FEB.2023 09:46:04

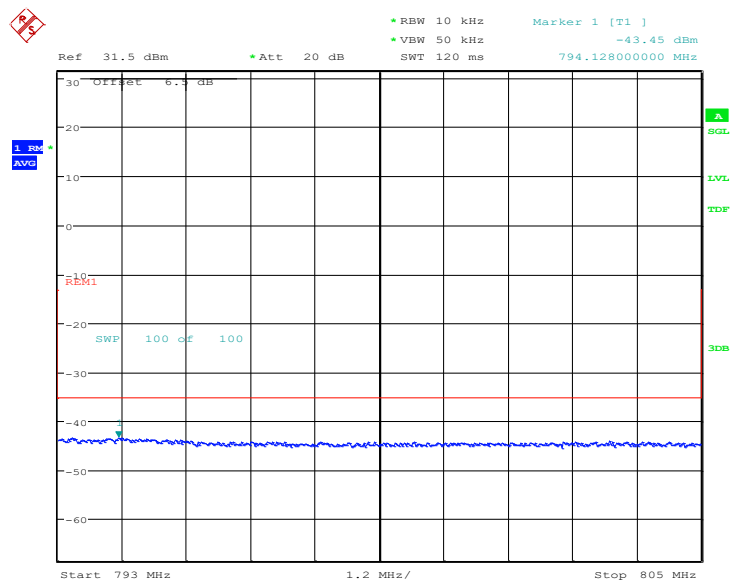


Date: 20.FEB.2023 09:46:35

HIGH BAND EDGE BLOCK-10MHz-100%RB

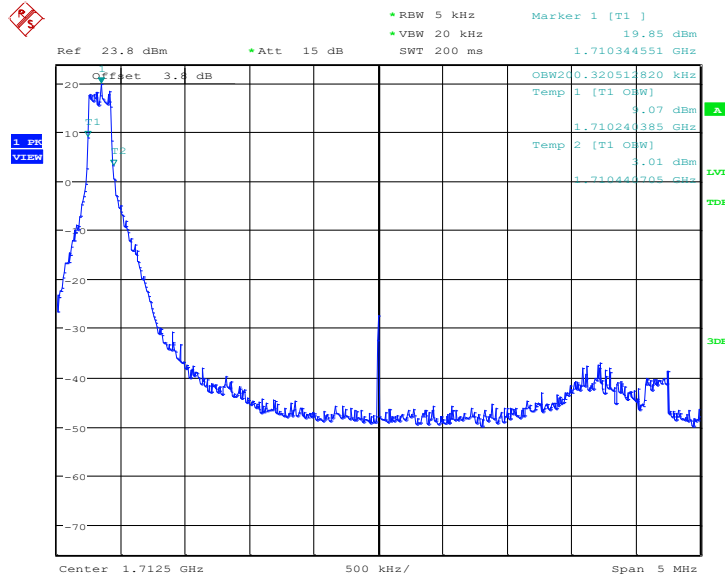


Date: 20.FEB.2023 09:48:18



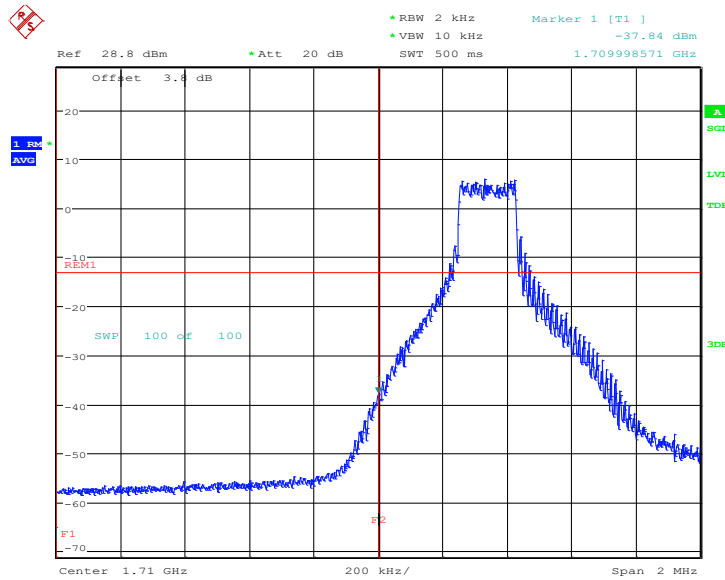
Date: 20.FEB.2023 09:48:51

LTE band 4@CA_4A-7A
 OBW: 1RB-LOW_offset



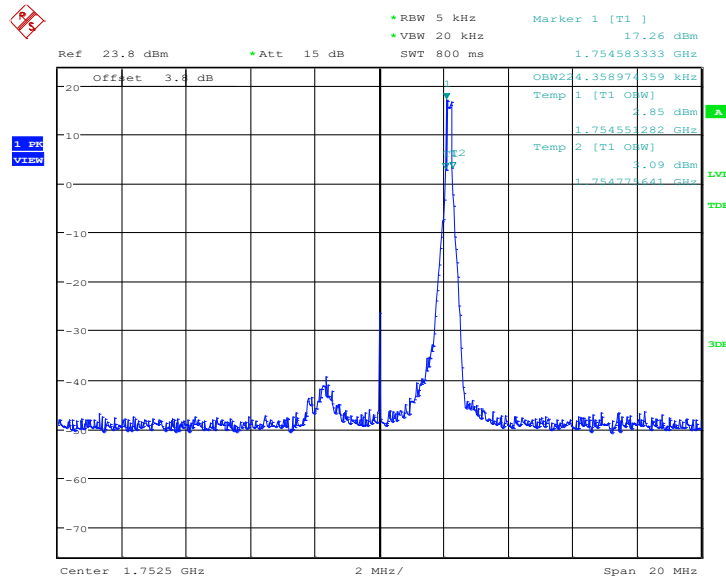
Date: 20.FEB.2023 09:23:43

LOW BAND EDGE BLOCK-1RB-LOW_offset



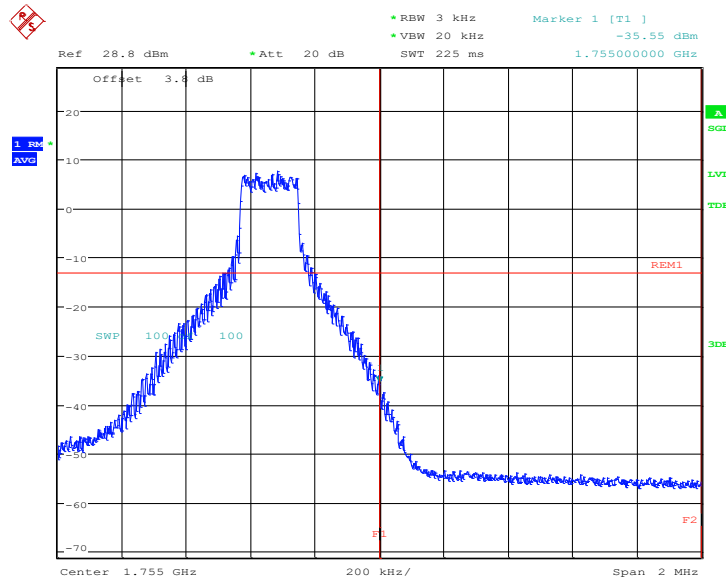
Date: 20.FEB.2023 09:25:15

OBW: 1RB-HIGH_offset



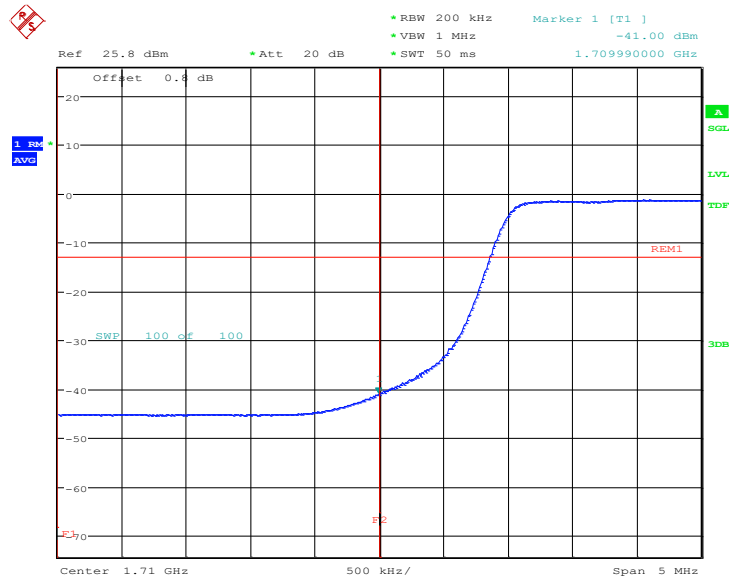
Date: 20.FEB.2023 09:27:54

HIGH BAND EDGE BLOCK-1RB-HIGH_offset



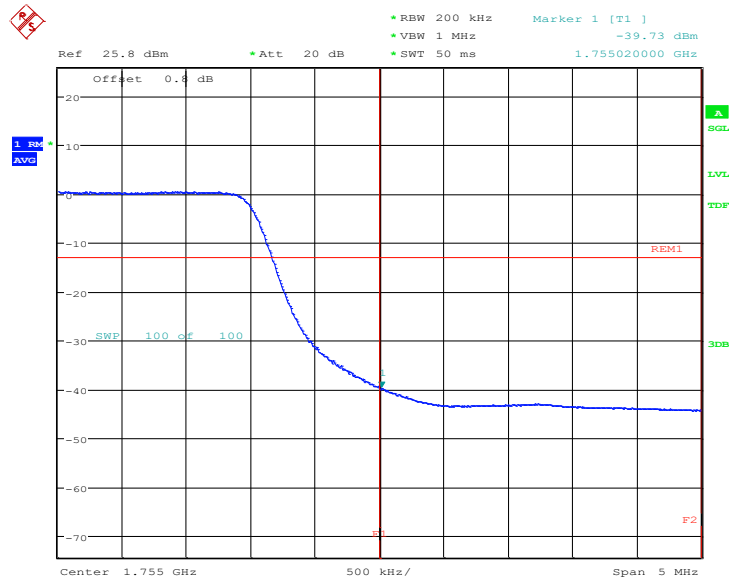
Date: 20.FEB.2023 09:28:57

LOW BAND EDGE BLOCK-20MHz-100%RB



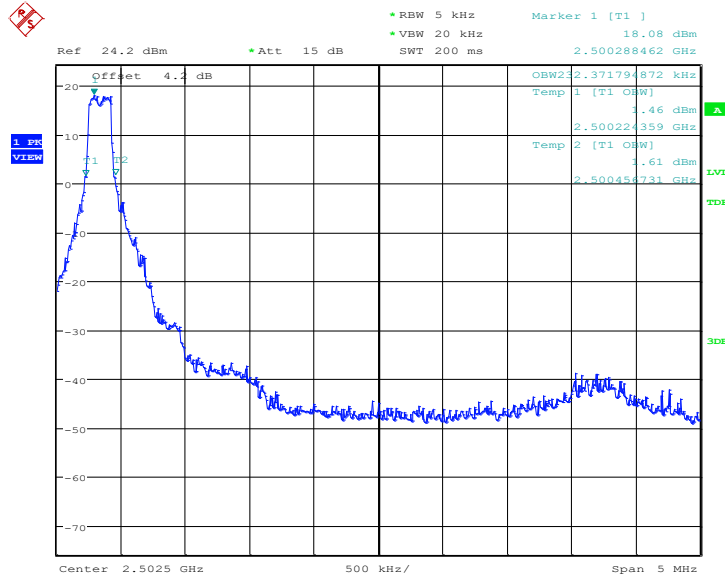
Date: 17.FEB.2023 14:57:29

HIGH BAND EDGE BLOCK-20MHz-100%RB



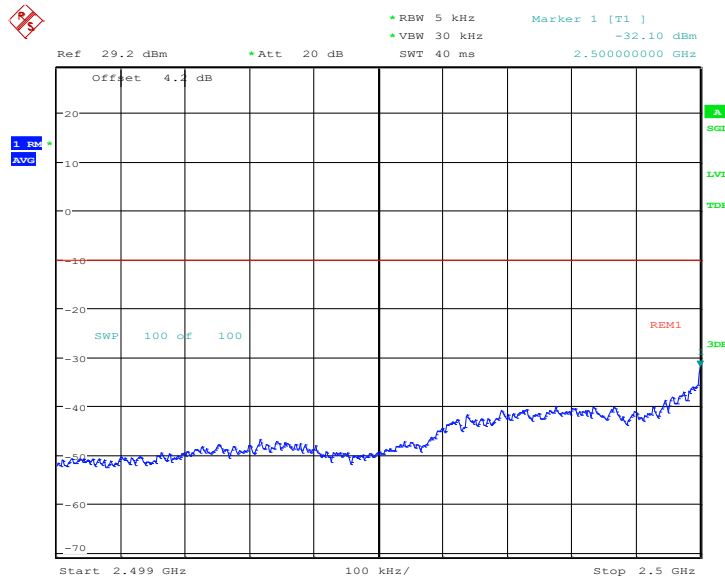
Date: 17.FEB.2023 14:59:40

LTE band 7@CA_4A-7A
 OBW: 1RB-LOW_offset

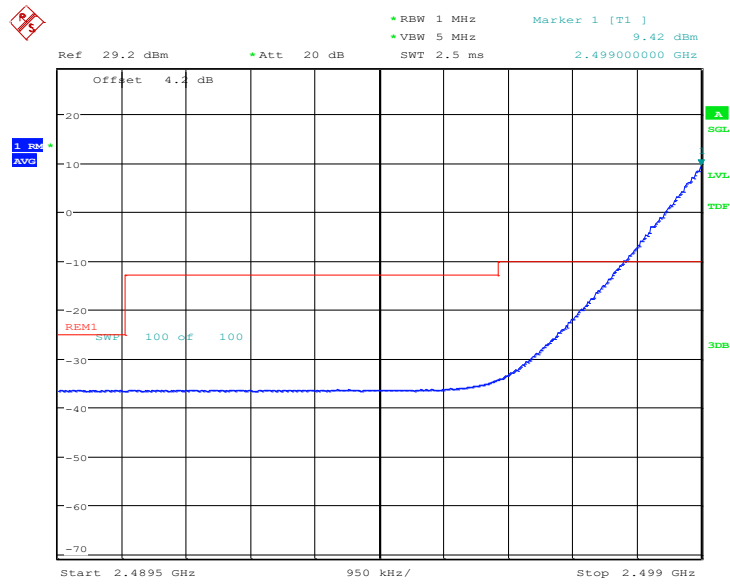


Date: 20.FEB.2023 09:25:36

LOW BAND EDGE BLOCK-1RB-LOW_offset

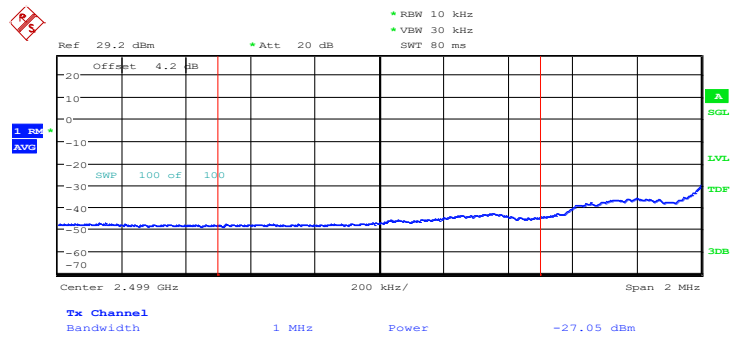


Date: 20.FEB.2023 09:25:58



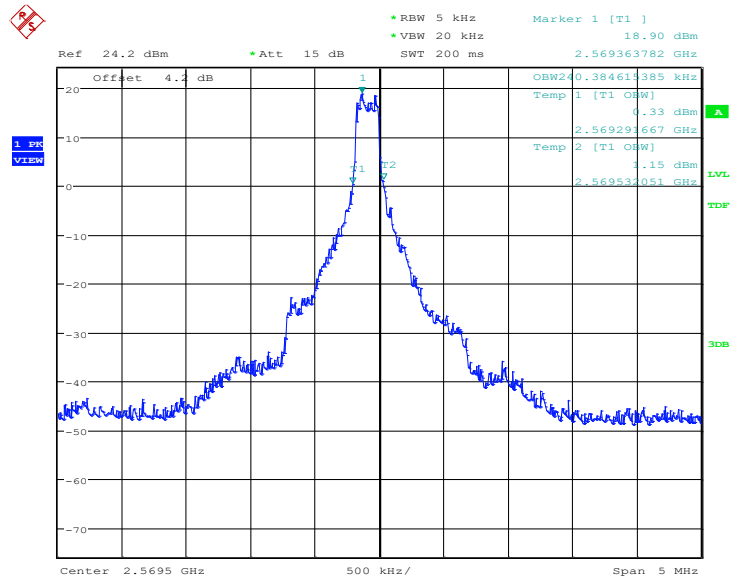
Date: 20.FEB.2023 09:26:17

Channel power



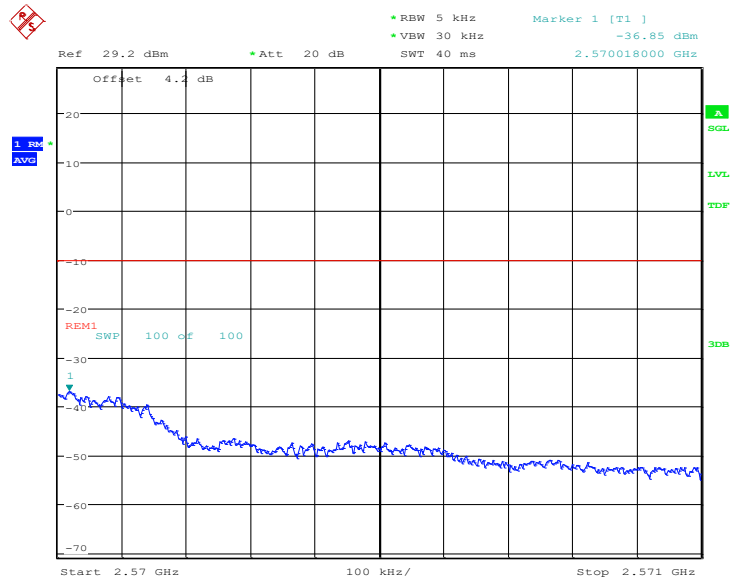
Date: 20.FEB.2023 09:26:50

OBW: 1RB-HIGH_offset

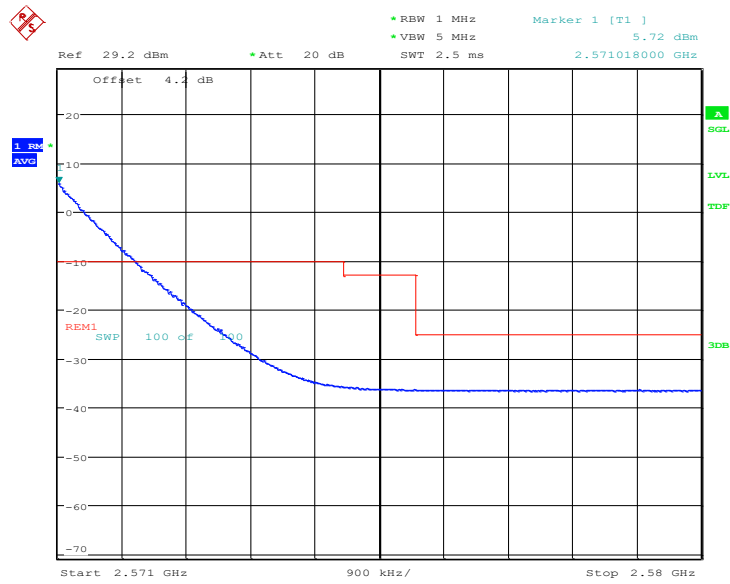


Date: 20.FEB.2023 09:29:17

HIGH BAND EDGE BLOCK-1RB-HIGH_offset

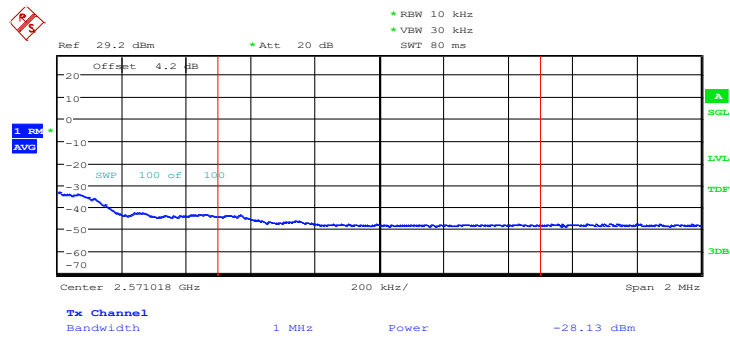


Date: 20.FEB.2023 09:29:40



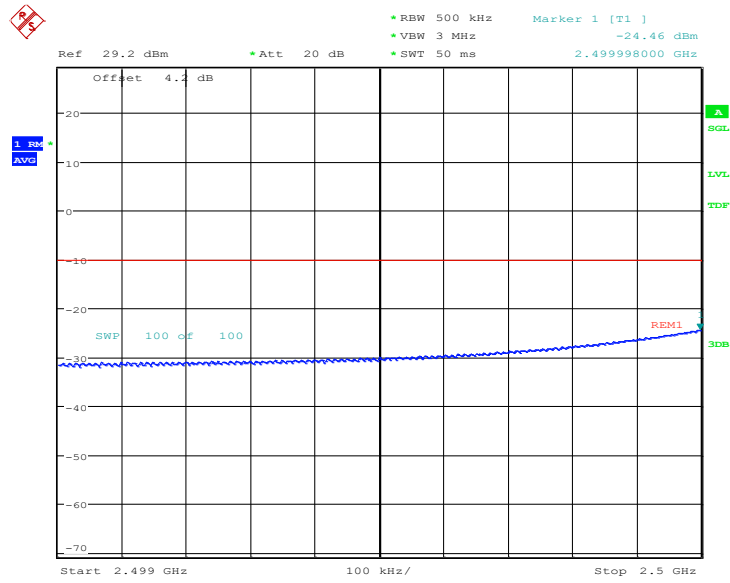
Date: 20.FEB.2023 09:29:59

Channel power

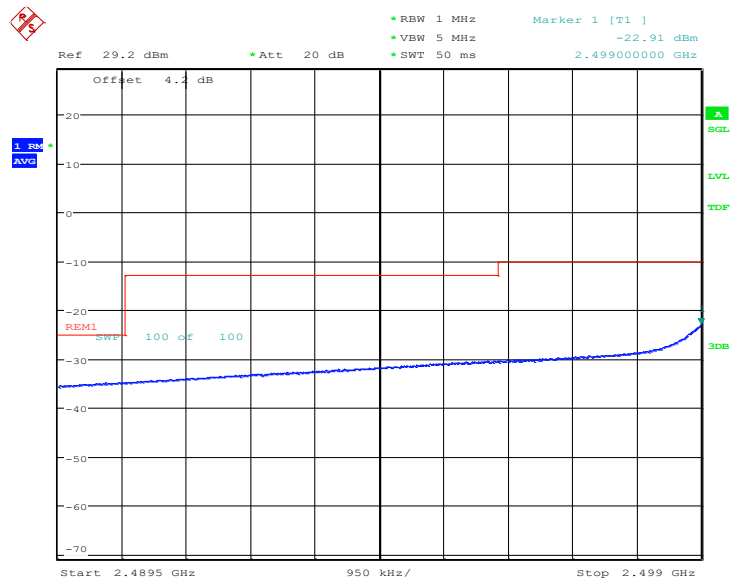


Date: 20.FEB.2023 09:30:32

LOW BAND EDGE BLOCK-20MHz-100%RB

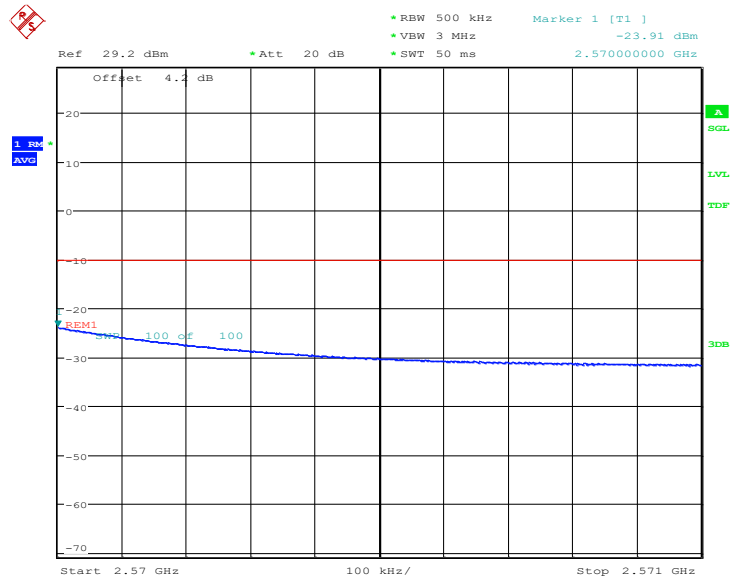


Date: 17.FEB.2023 14:57:51

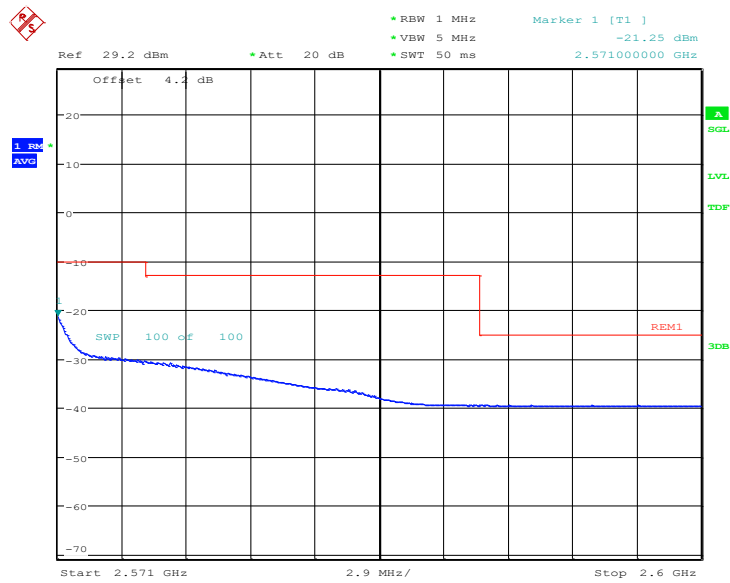


Date: 17.FEB.2023 14:58:14

HIGH BAND EDGE BLOCK-20MHz-100%RB

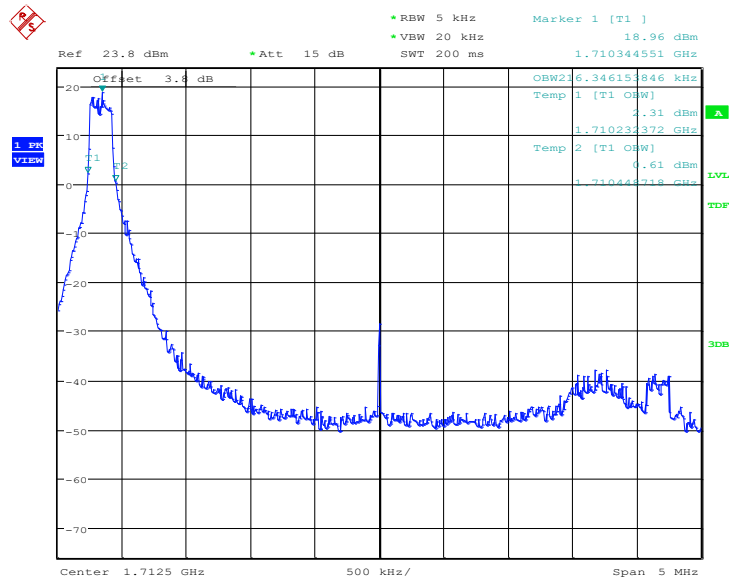


Date: 17.FEB.2023 15:00:03



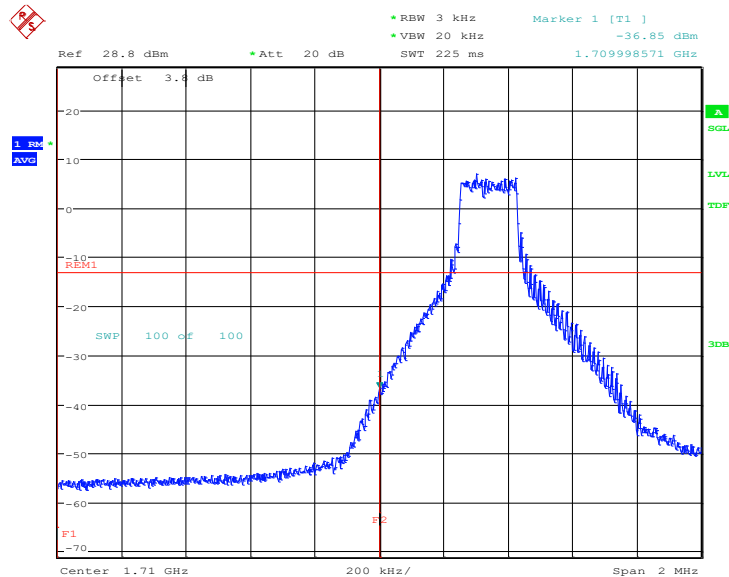
Date: 17.FEB.2023 15:00:26

LTE band 4@CA_4A-5A
OBW: 1RB-LOW_offset



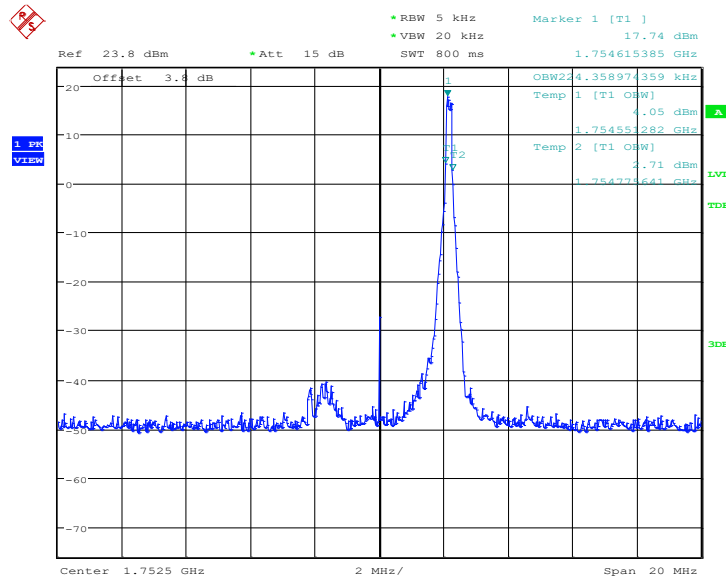
Date: 17.FEB.2023 16:37:21

LOW BAND EDGE BLOCK-1RB-LOW_offset



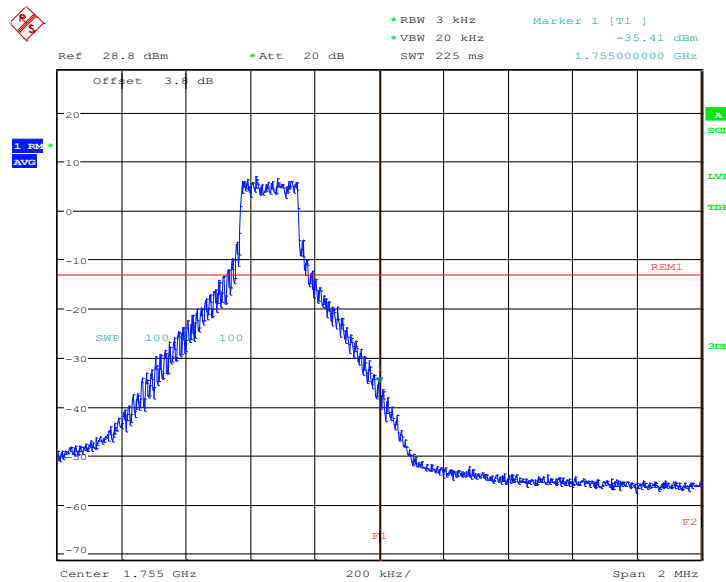
Date: 17.FEB.2023 16:38:26

OBW: 1RB-HIGH_offset



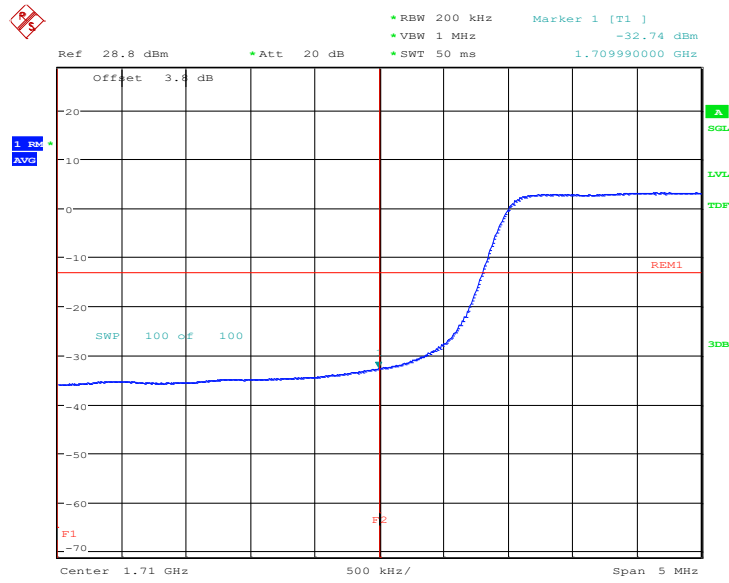
Date: 17.FEB.2023 16:41:27

HIGH BAND EDGE BLOCK-1RB-HIGH_offset



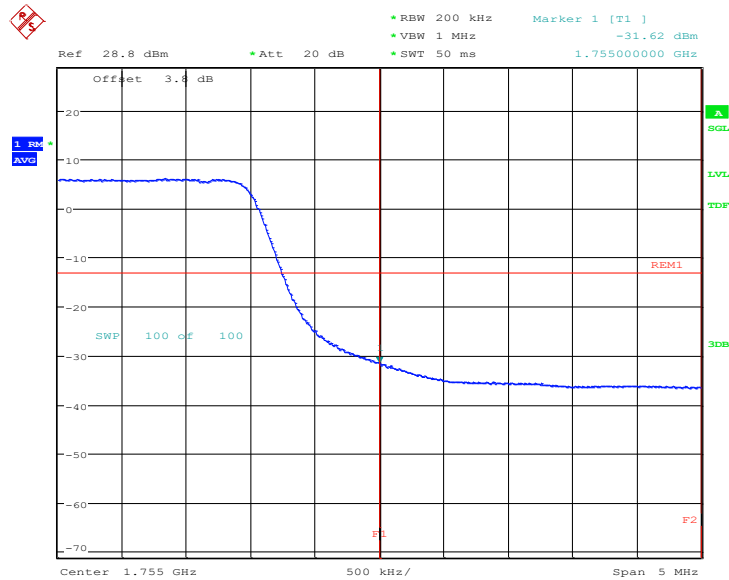
Date: 17.FEB.2023 16:42:30

LOW BAND EDGE BLOCK-20MHz-100%RB



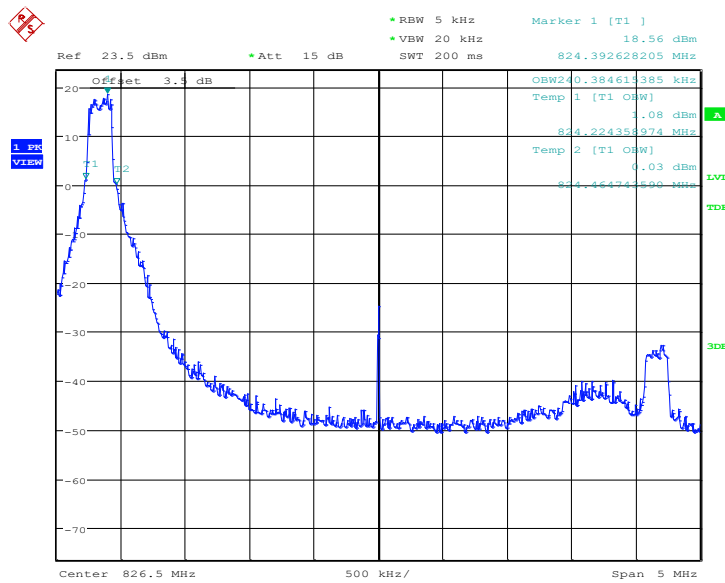
Date: 17.FEB.2023 16:18:04

HIGH BAND EDGE BLOCK-20MHz-100%RB



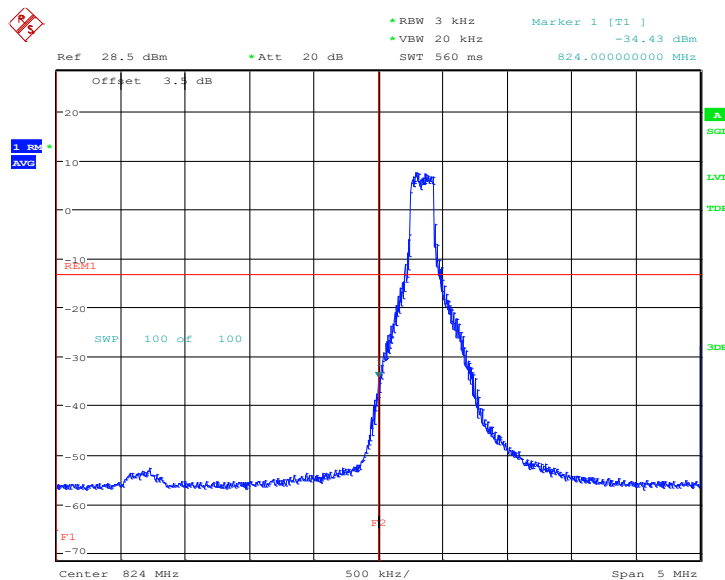
Date: 17.FEB.2023 16:20:16

LTE band 5@CA_4A-5A
OBW: 1RB-LOW_offset



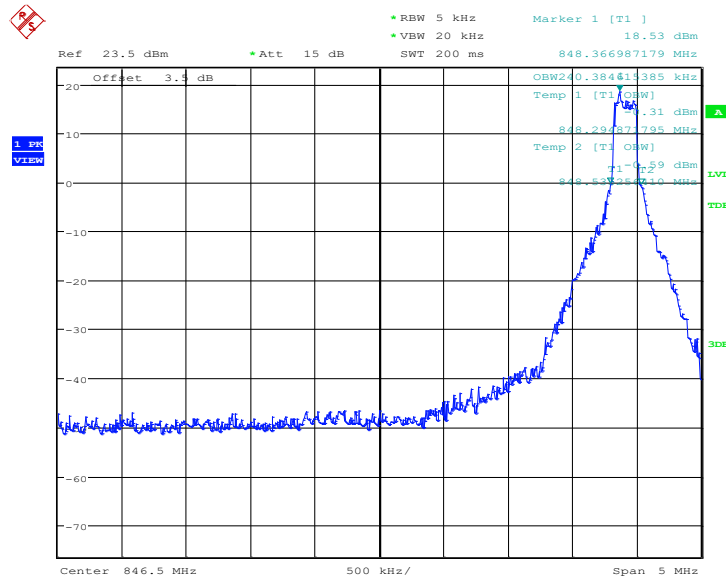
Date: 17.FEB.2023 16:38:46

LOW BAND EDGE BLOCK-1RB-LOW_offset



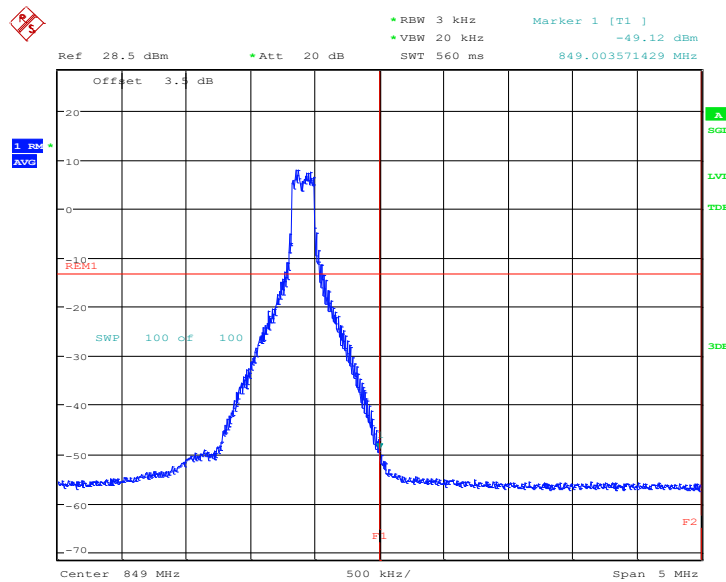
Date: 17.FEB.2023 16:40:23

OBW: 1RB-HIGH_offset



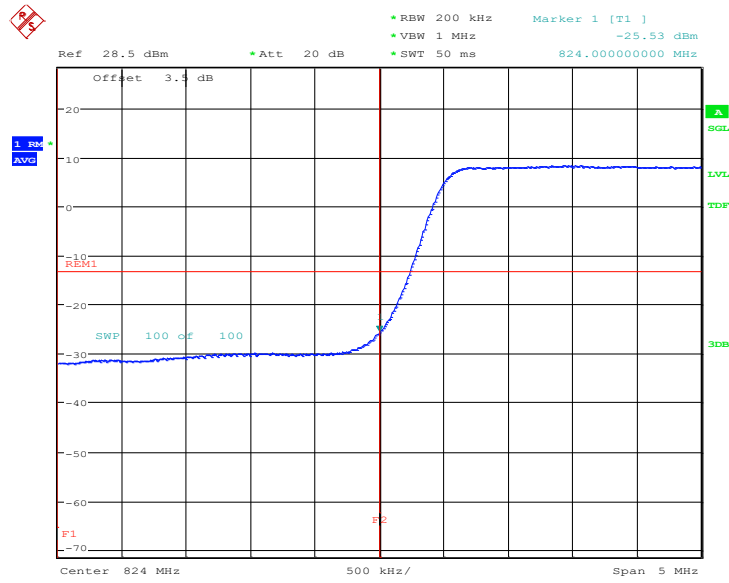
Date: 17.FEB.2023 16:42:50

HIGH BAND EDGE BLOCK-1RB-HIGH_offset



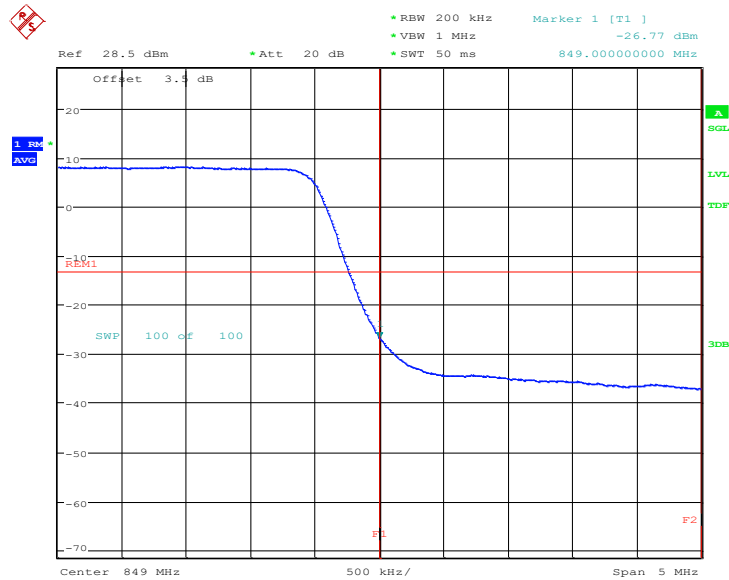
Date: 17.FEB.2023 16:44:28

LOW BAND EDGE BLOCK-10MHz-100%RB



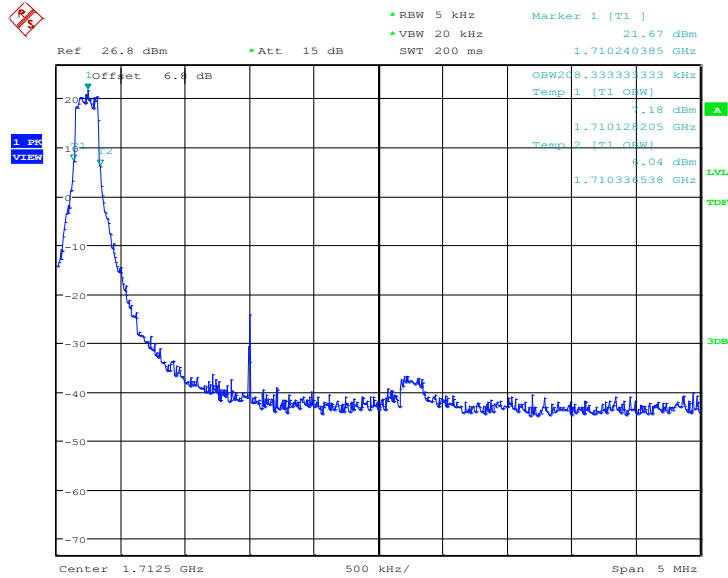
Date: 17.FEB.2023 16:18:50

HIGH BAND EDGE BLOCK-10MHz-100%RB



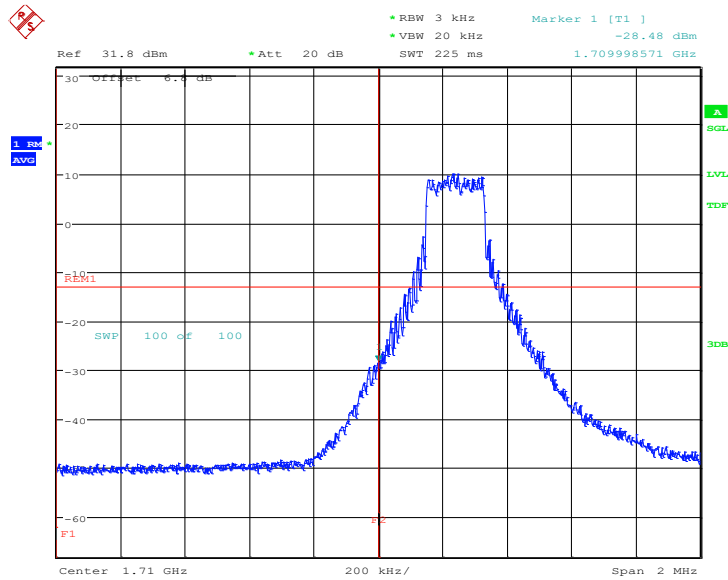
Date: 17.FEB.2023 16:21:03

LTE band 4@CA_4A-12A
 OBW: 1RB-LOW_offset



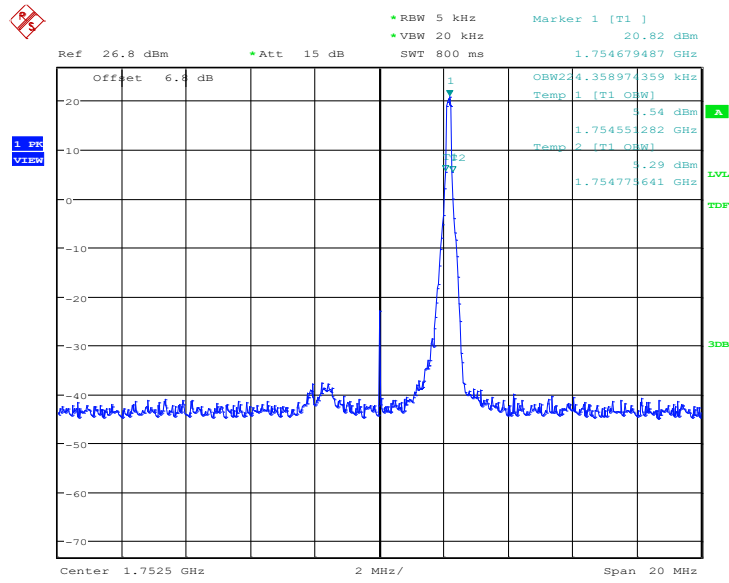
Date: 20.FEB.2023 10:15:23

LOW BAND EDGE BLOCK-1RB-LOW_offset



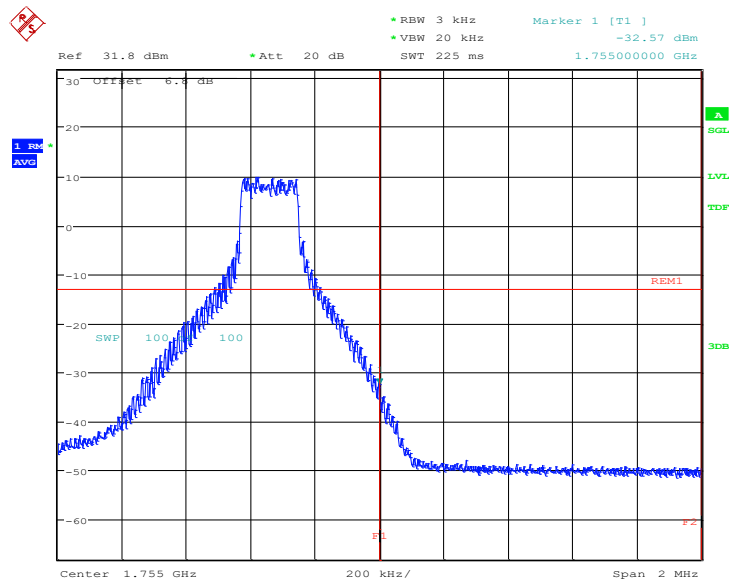
Date: 20.FEB.2023 10:16:29

OBW: 1RB-HIGH_offset



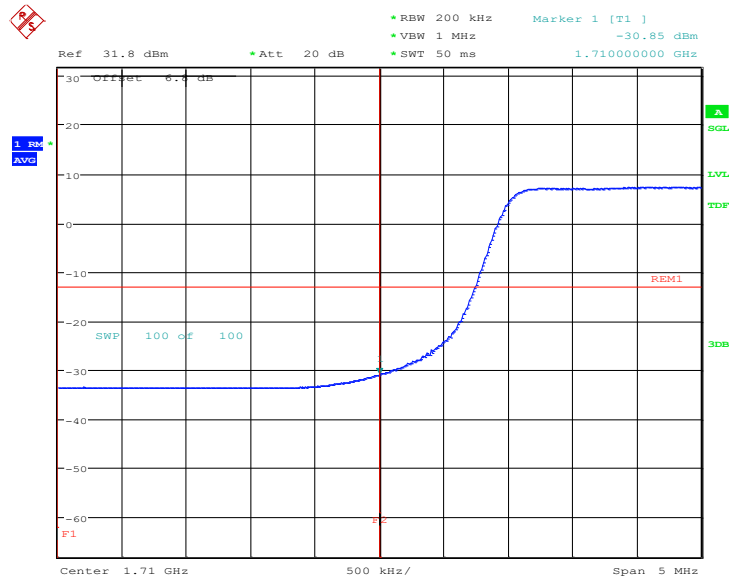
Date: 20.FEB.2023 10:18:36

HIGH BAND EDGE BLOCK-1RB-HIGH_offset



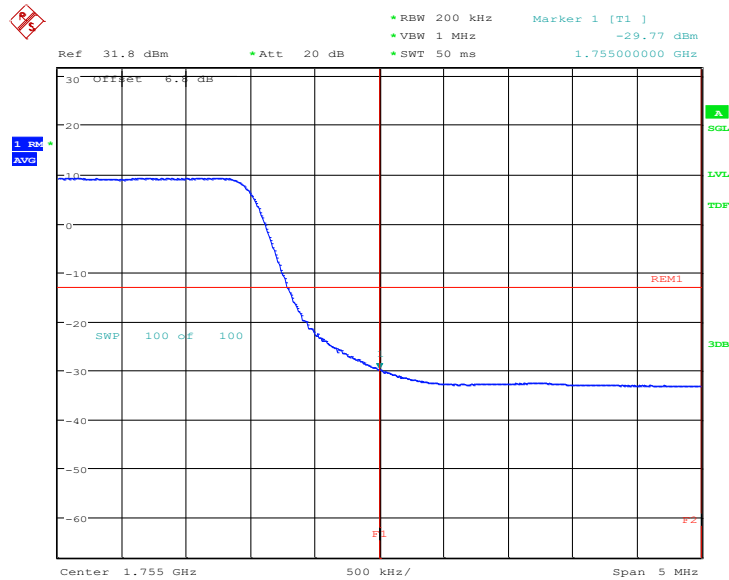
Date: 20.FEB.2023 10:19:39

LOW BAND EDGE BLOCK-20MHz-100%RB



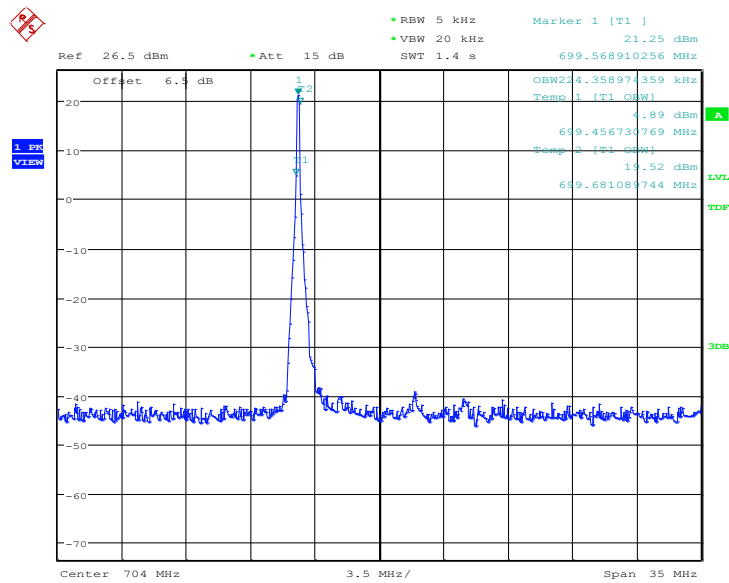
Date: 20.FEB.2023 09:40:41

HIGH BAND EDGE BLOCK-20MHz-100%RB



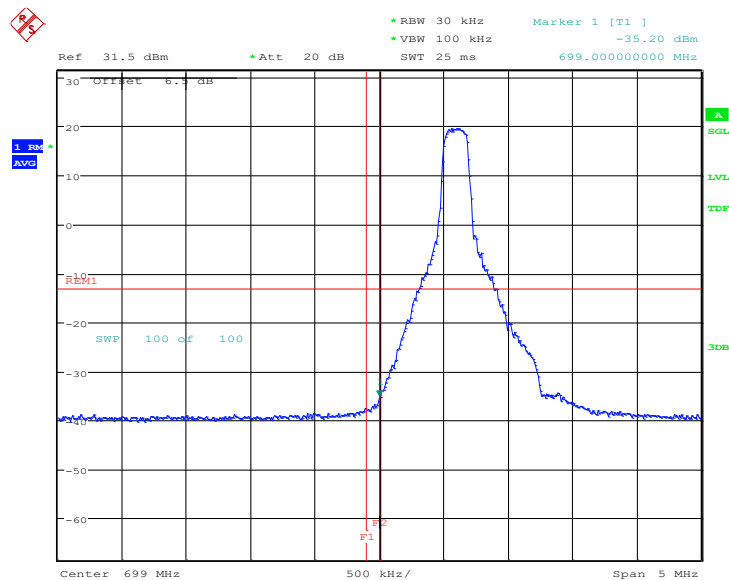
Date: 20.FEB.2023 09:42:54

LTE band 12@CA_4A-12A
OBW: 1RB-LOW_offset



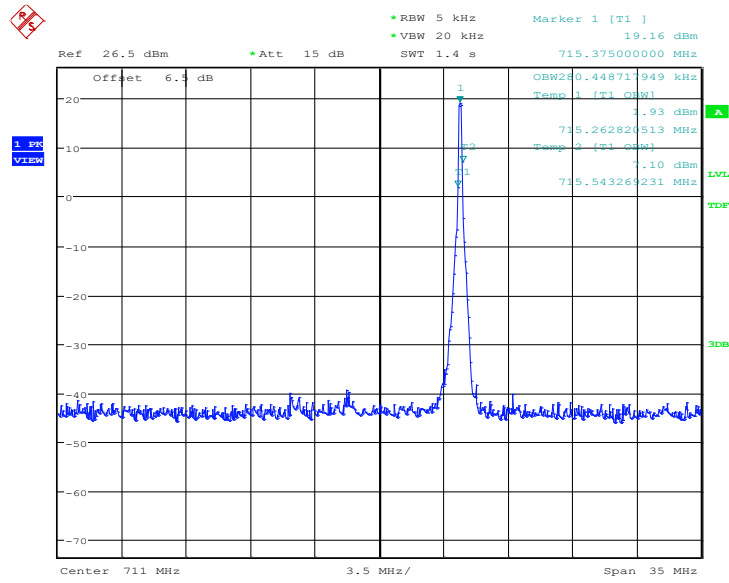
Date: 20.FEB.2023 10:16:49

LOW BAND EDGE BLOCK-1RB-LOW_offset



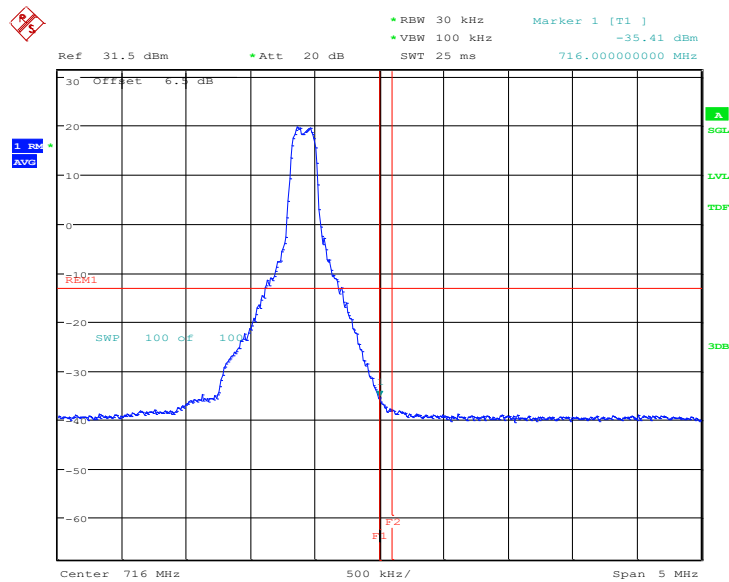
Date: 20.FEB.2023 10:17:33

OBW: 1RB-HIGH_offset



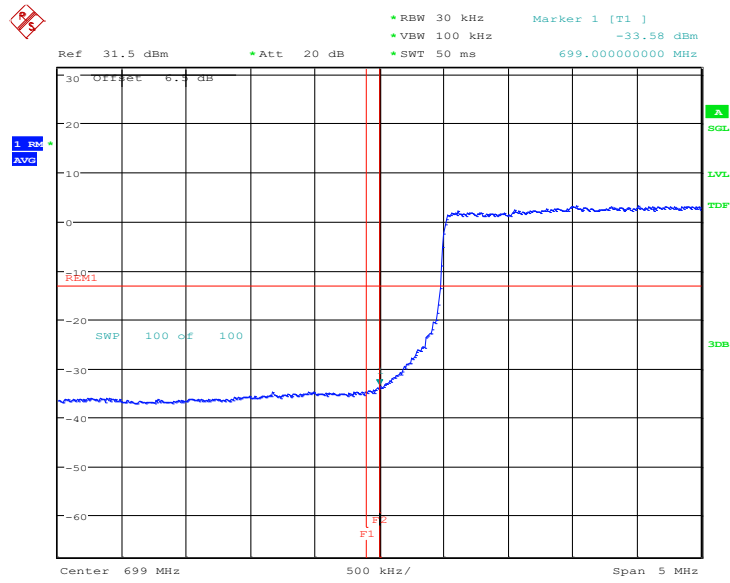
Date: 20.FEB.2023 10:20:00

HIGH BAND EDGE BLOCK-1RB-HIGH_offset



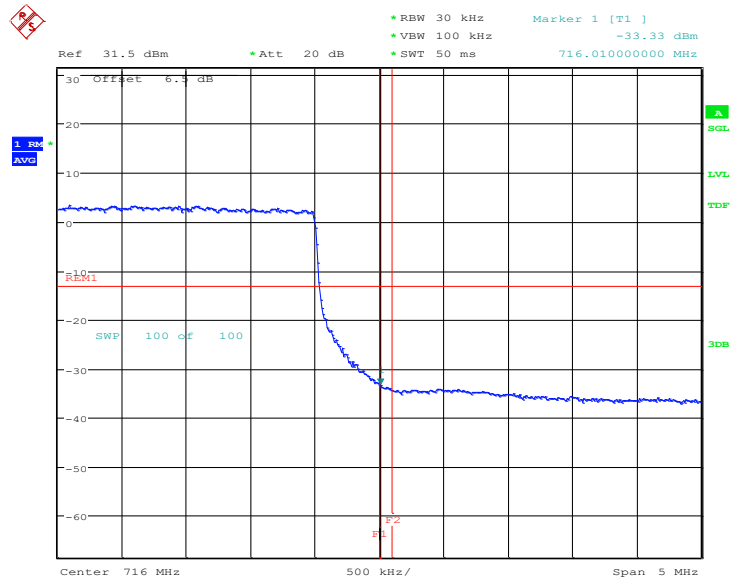
Date: 20.FEB.2023 10:20:43

LOW BAND EDGE BLOCK-10MHz-100%RB



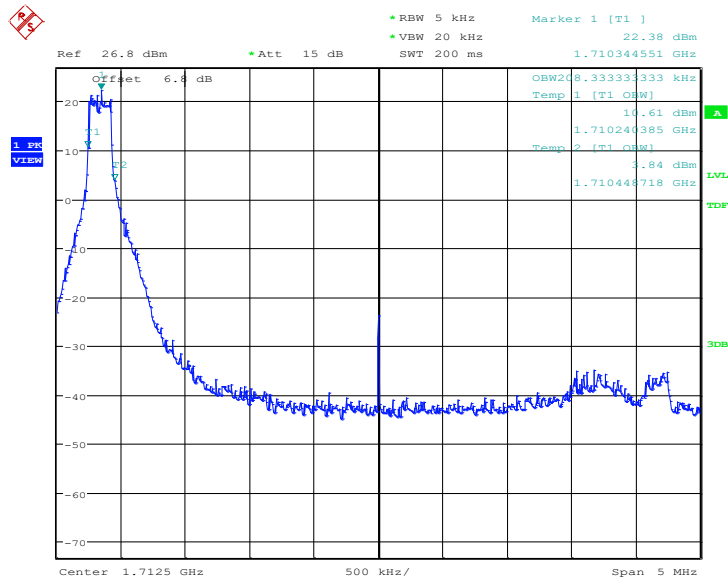
Date: 20.FEB.2023 09:41:28

HIGH BAND EDGE BLOCK-10MHz-100%RB



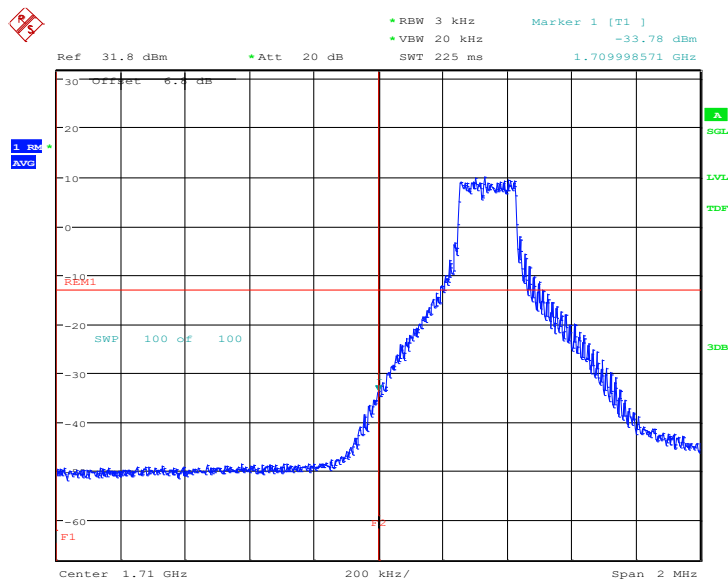
Date: 20.FEB.2023 09:43:40

LTE band 4@CA_4A-13A
OBW: 1RB-LOW_offset



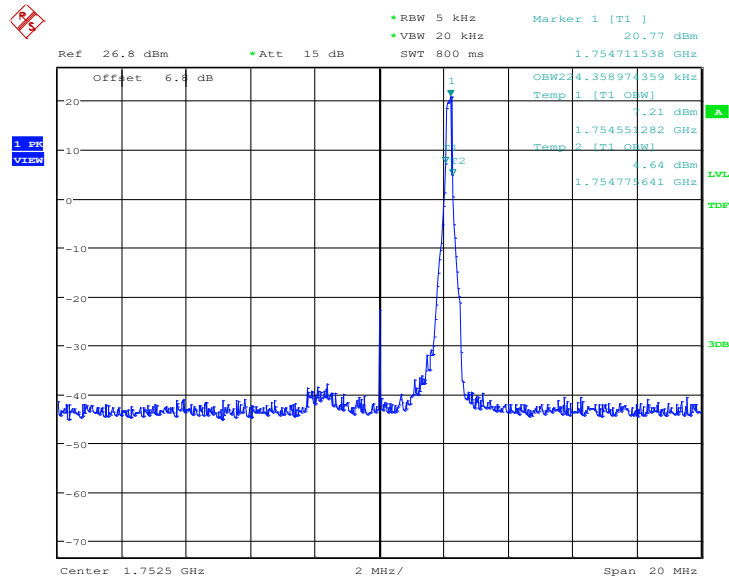
Date: 20.FEB.2023 10:29:09

LOW BAND EDGE BLOCK-1RB-LOW_offset



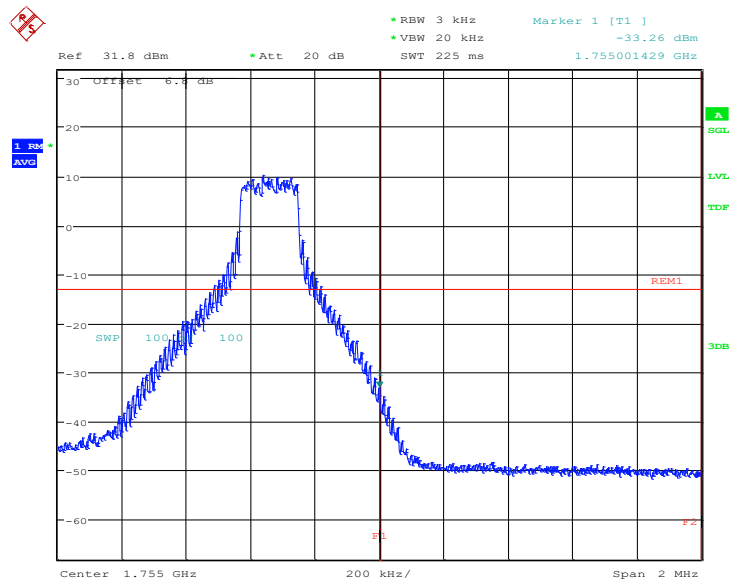
Date: 20.FEB.2023 10:30:15

OBW: 1RB-HIGH_offset



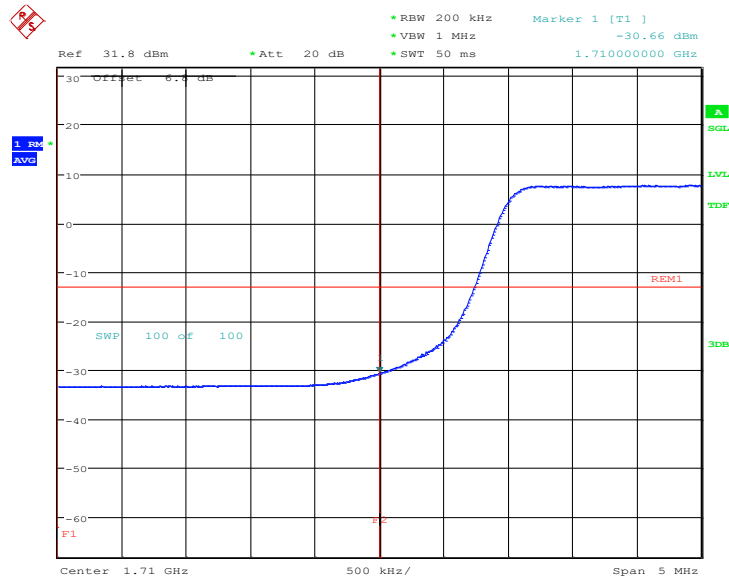
Date: 20.FEB.2023 10:32:22

HIGH BAND EDGE BLOCK-1RB-HIGH_offset



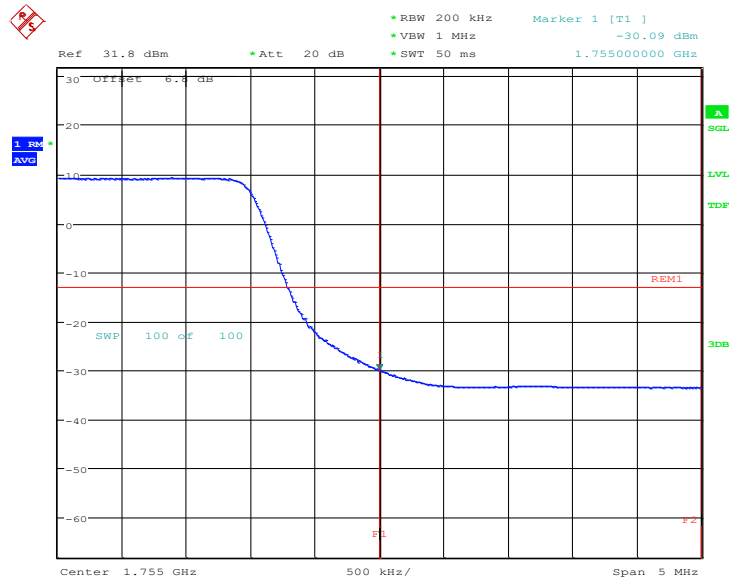
Date: 20.FEB.2023 10:33:26

LOW BAND EDGE BLOCK-20MHz-100%RB



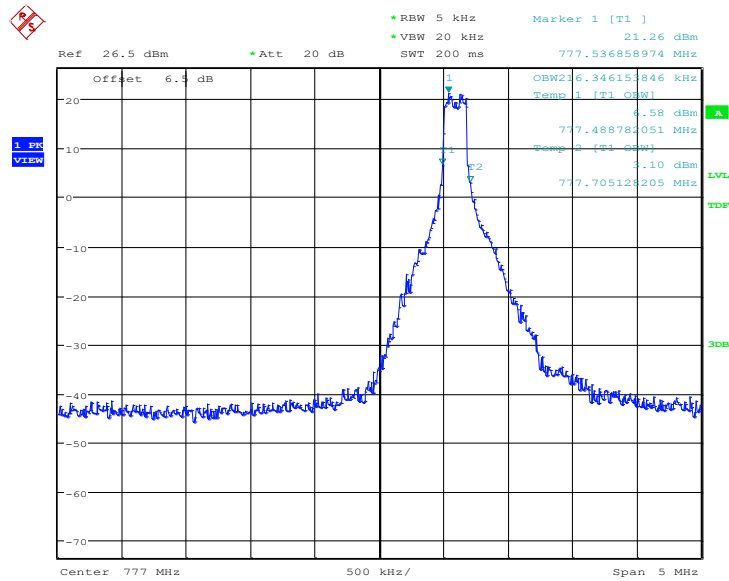
Date: 20.FEB.2023 09:49:55

HIGH BAND EDGE BLOCK-20MHz-100%RB



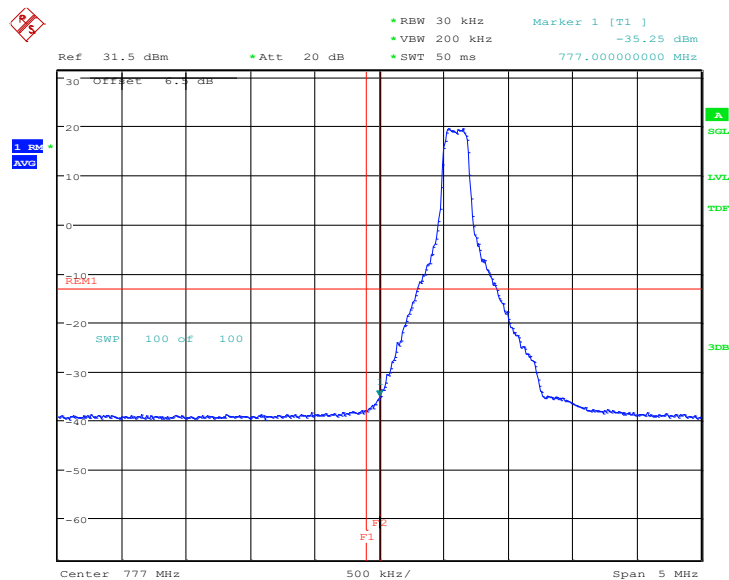
Date: 20.FEB.2023 09:52:07

LTE band 13@CA_4A-13A
OBW: 1RB-LOW_offset

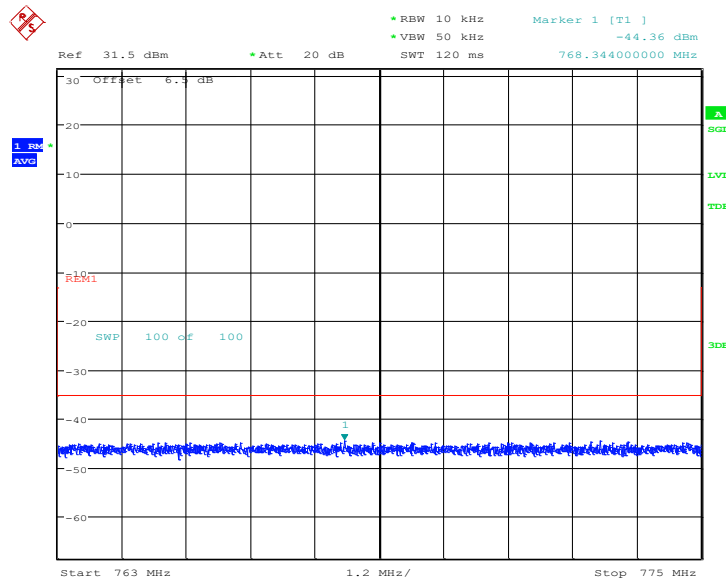


Date: 20.FEB.2023 10:30:35

LOW BAND EDGE BLOCK-1RB-LOW_offset

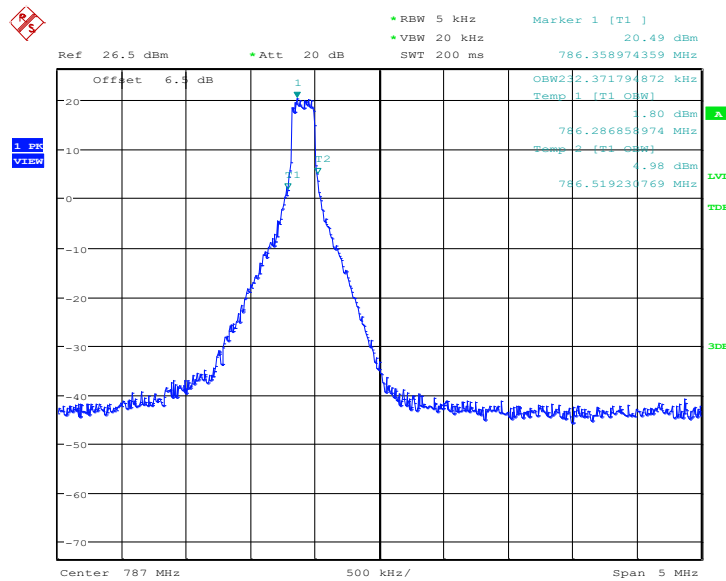


Date: 20.FEB.2023 10:31:21



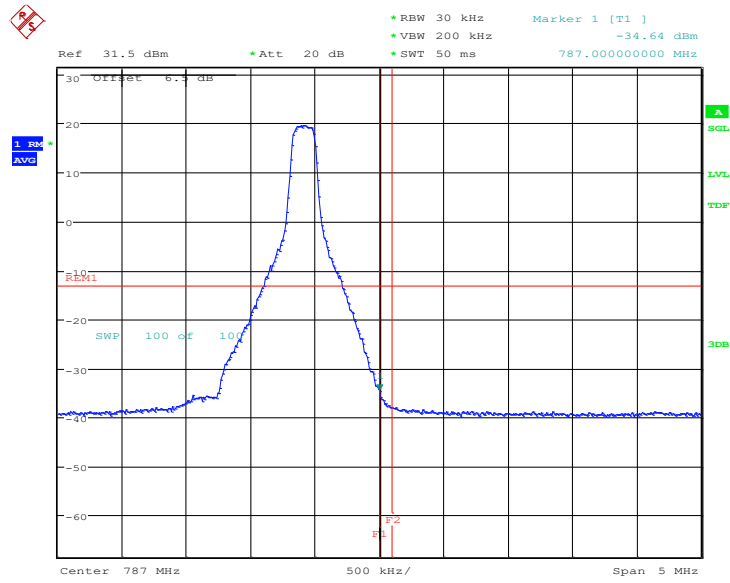
Date: 20.FEB.2023 10:31:53

OBW: 1RB-HIGH_offset

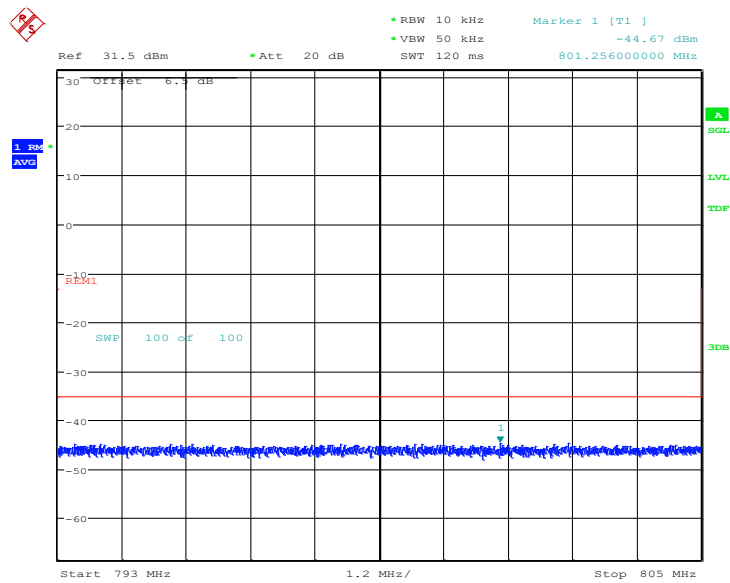


Date: 20.FEB.2023 10:33:46

HIGH BAND EDGE BLOCK-1RB-HIGH_offset

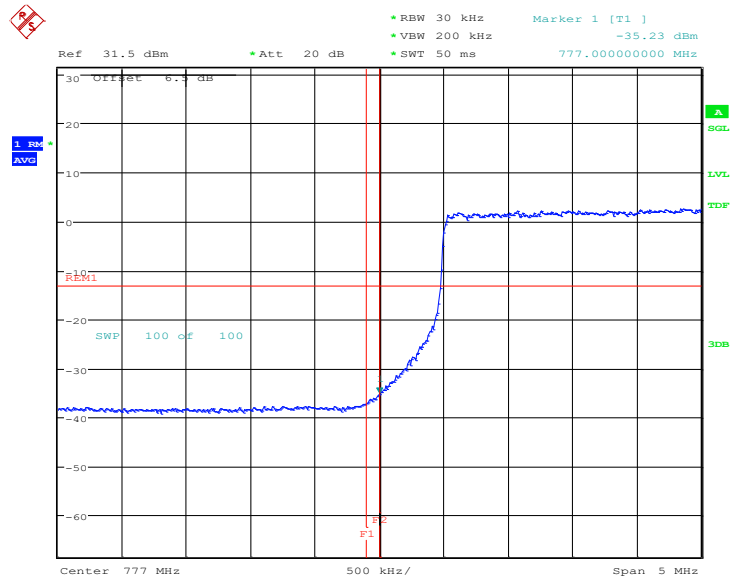


Date: 20.FEB.2023 10:34:33

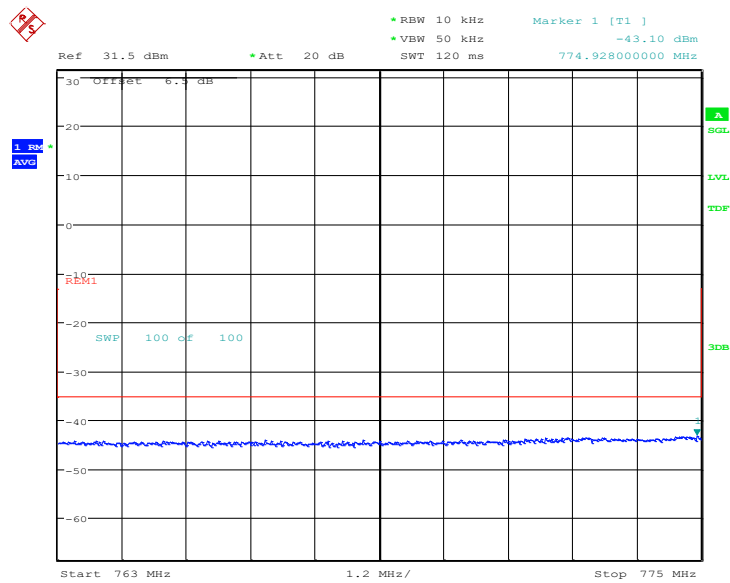


Date: 20.FEB.2023 10:35:06

LOW BAND EDGE BLOCK-10MHz-100%RB

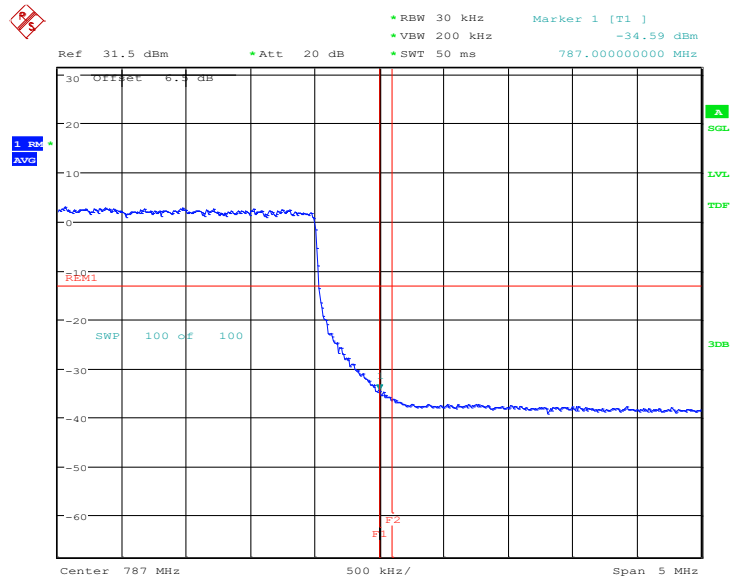


Date: 20.FEB.2023 09:50:41

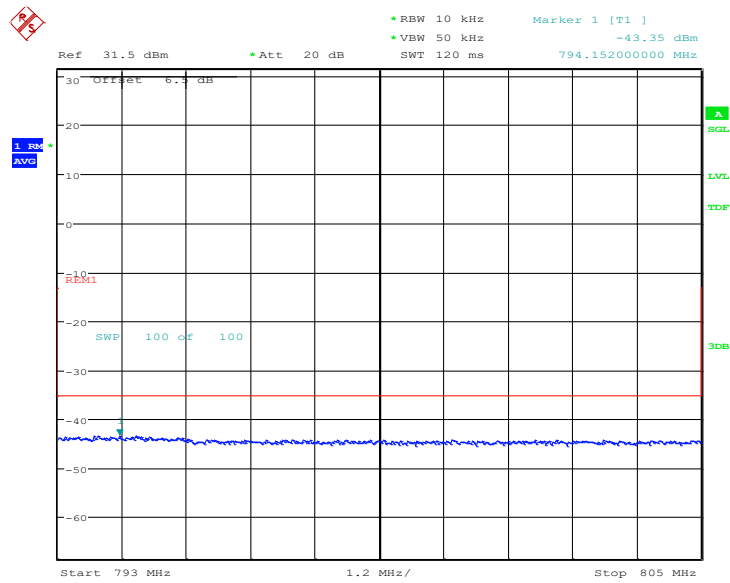


Date: 20.FEB.2023 09:51:13

HIGH BAND EDGE BLOCK-10MHz-100%RB

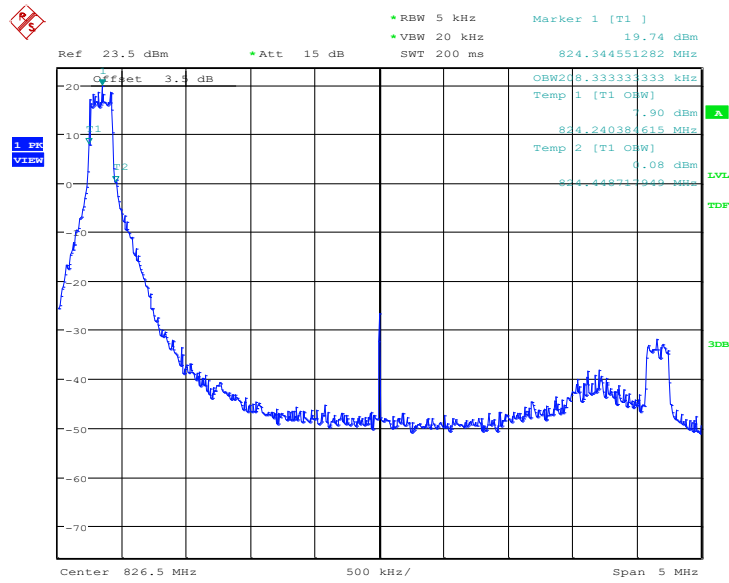


Date: 20.FEB.2023 09:52:53



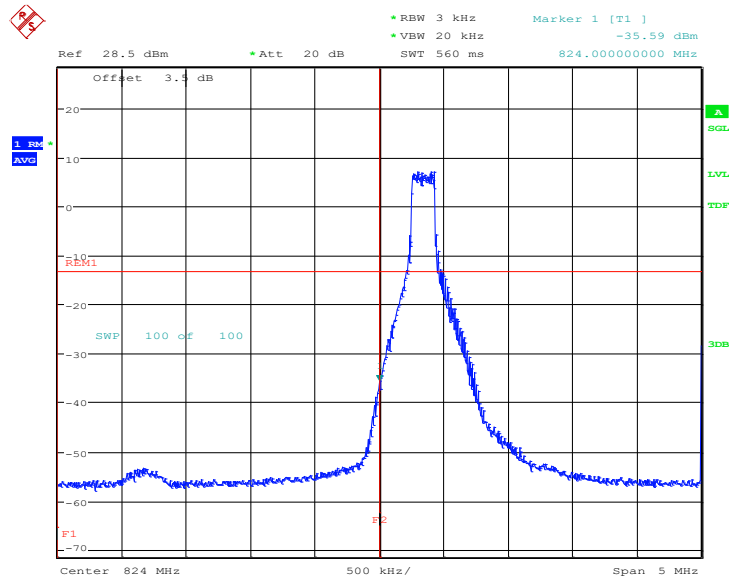
Date: 20.FEB.2023 09:53:27

LTE band 5@CA_5A-66A
OBW: 1RB-LOW_offset



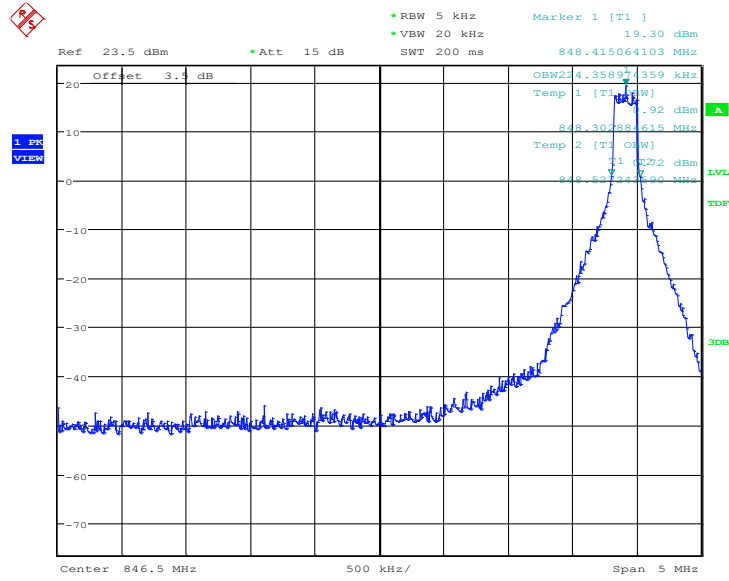
Date: 17.FEB.2023 16:45:43

LOW BAND EDGE BLOCK-1RB-LOW_offset



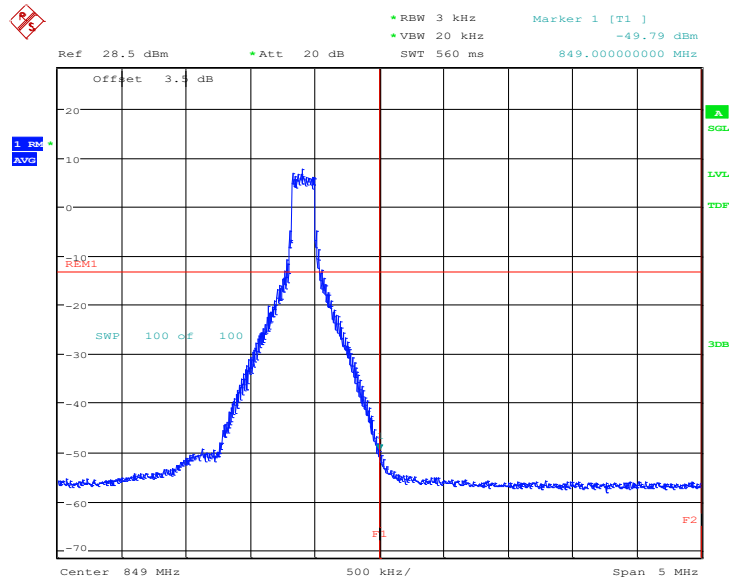
Date: 17.FEB.2023 16:47:20

OBW: 1RB-HIGH_offset



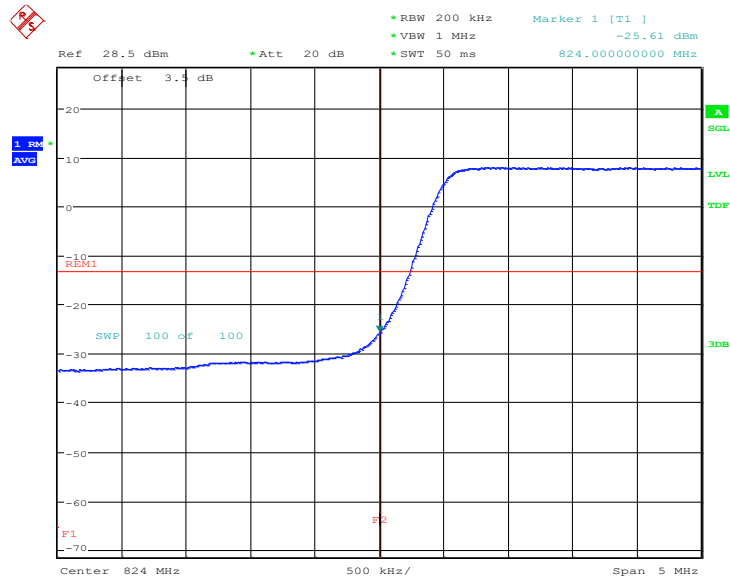
Date: 17.FEB.2023 16:50:22

HIGH BAND EDGE BLOCK-1RB-HIGH_offset



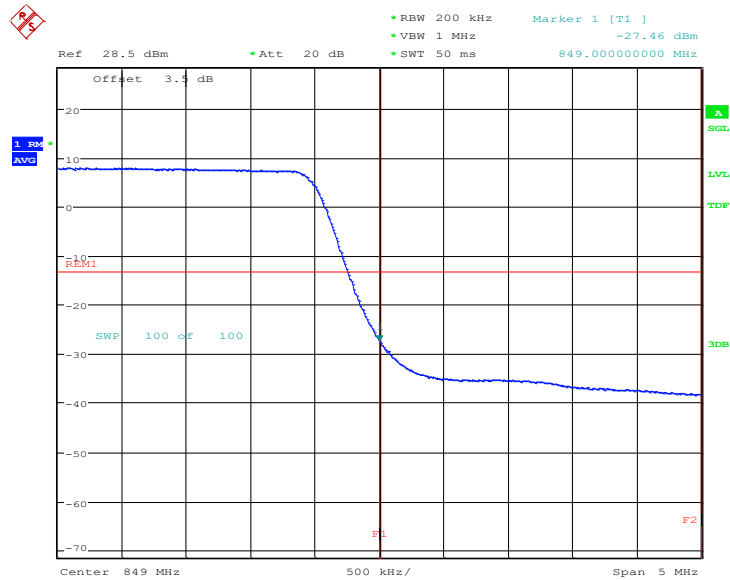
Date: 17.FEB.2023 16:52:00

LOW BAND EDGE BLOCK-10MHz-100%RB



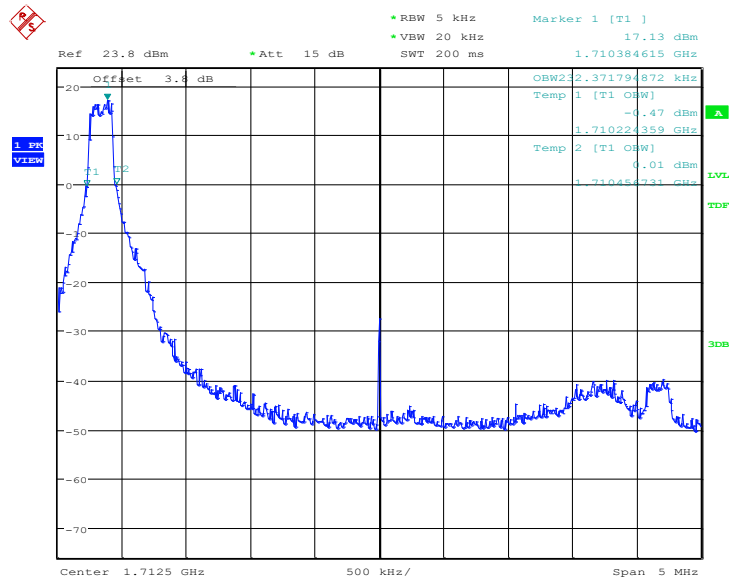
Date: 17.FEB.2023 16:09:04

HIGH BAND EDGE BLOCK-10MHz-100%RB



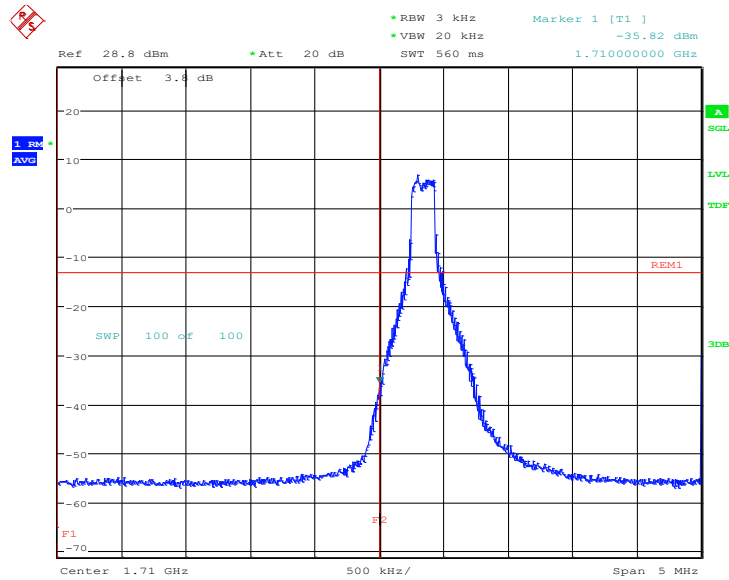
Date: 17.FEB.2023 16:11:18

LTE band 66@CA_5A-66A
OBW: 1RB-LOW_offset



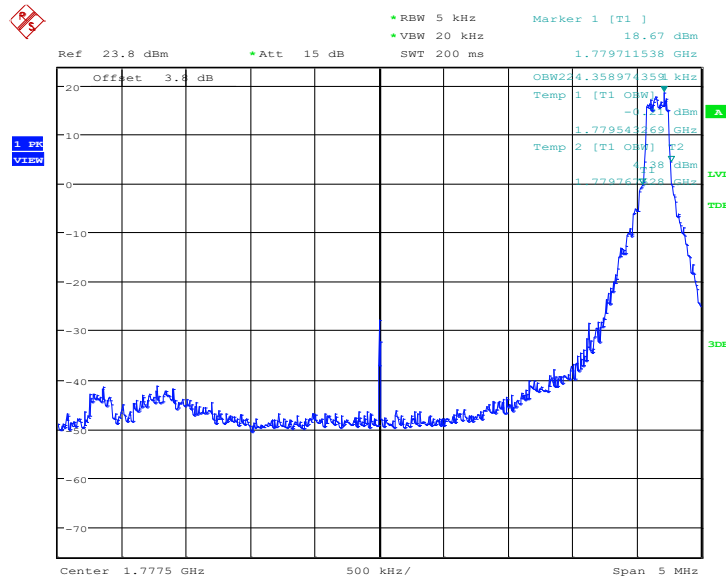
Date: 17.FEB.2023 16:47:40

LOW BAND EDGE BLOCK-1RB-LOW_offset



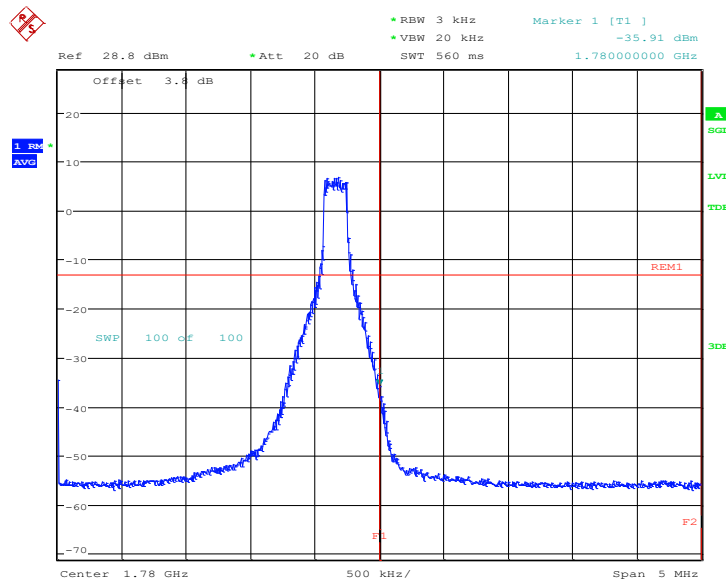
Date: 17.FEB.2023 16:49:19

OBW: 1RB-HIGH_offset



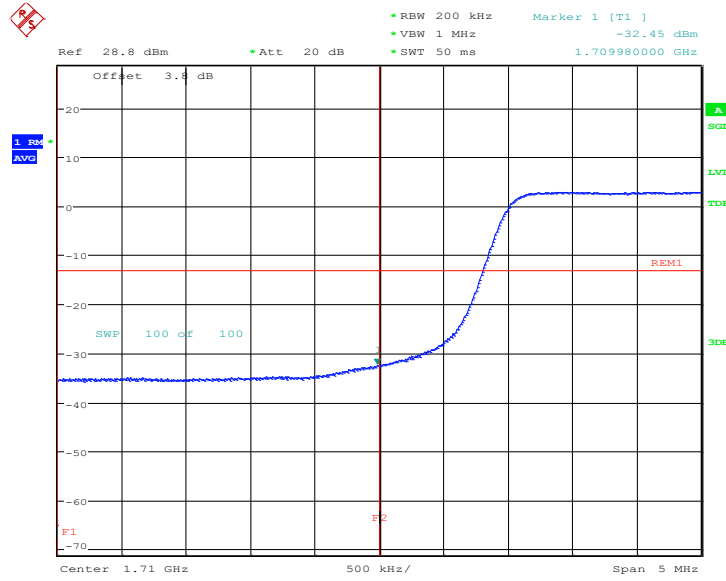
Date: 17.FEB.2023 16:52:20

HIGH BAND EDGE BLOCK-1RB-HIGH_offset



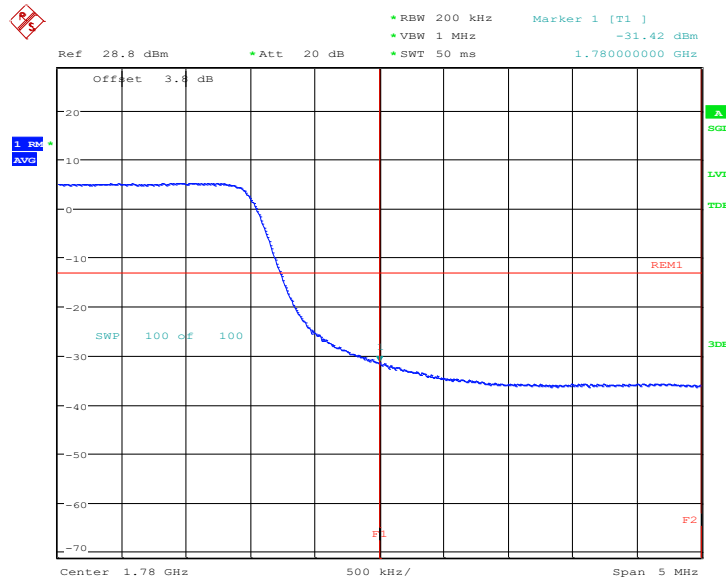
Date: 17.FEB.2023 16:53:59

LOW BAND EDGE BLOCK-20MHz-100%RB



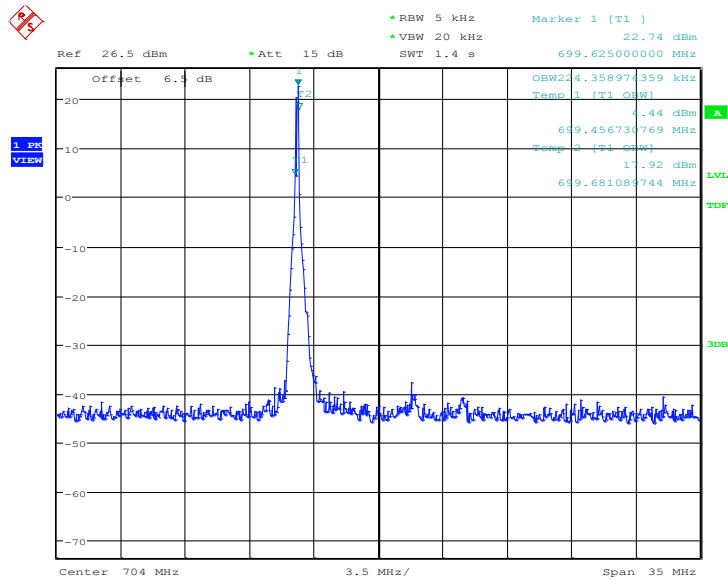
Date: 17.FEB.2023 16:09:51

HIGH BAND EDGE BLOCK-20MHz-100%RB



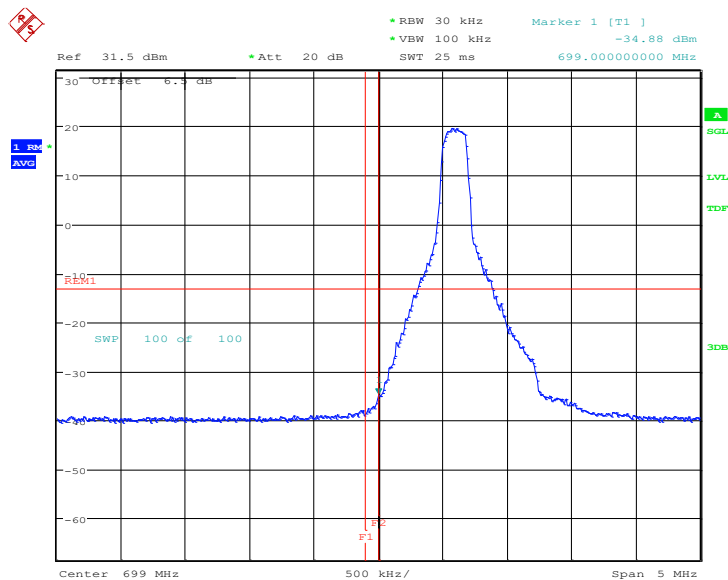
Date: 17.FEB.2023 16:12:05

LTE band 12@CA_12A-66A
OBW: 1RB-LOW_offset



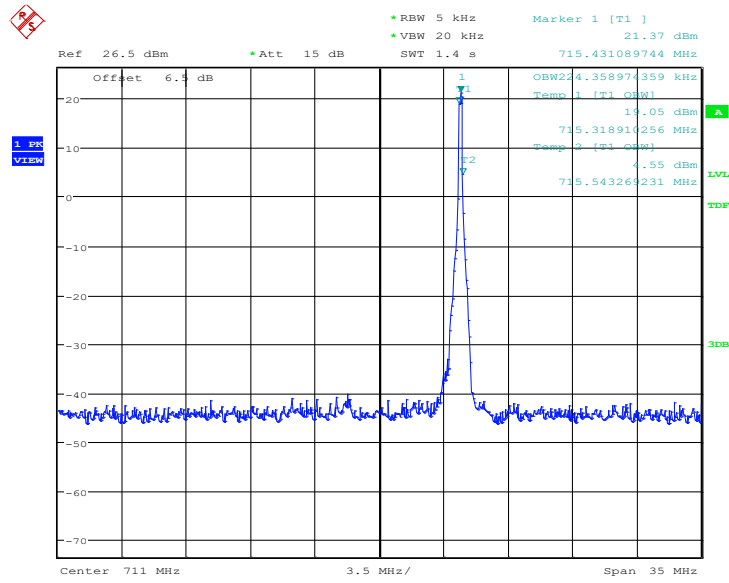
Date: 20.FEB.2023 10:36:18

LOW BAND EDGE BLOCK-1RB-LOW_offset



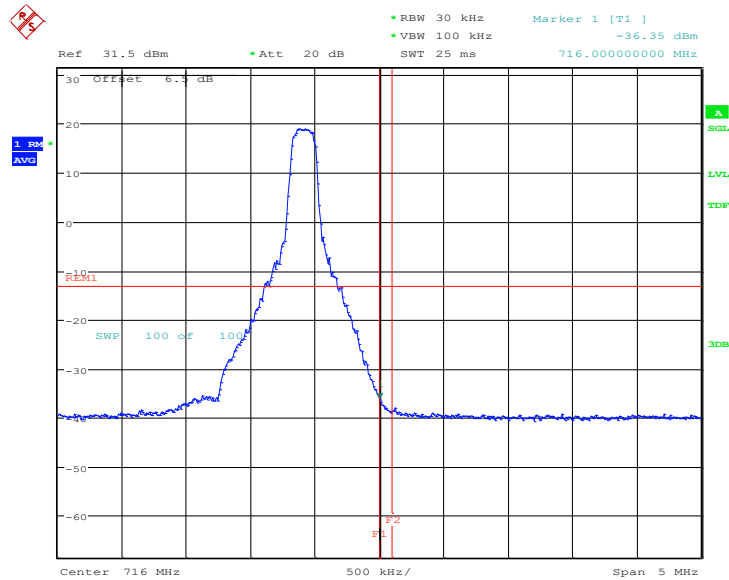
Date: 20.FEB.2023 10:37:03

OBW: 1RB-HIGH_offset



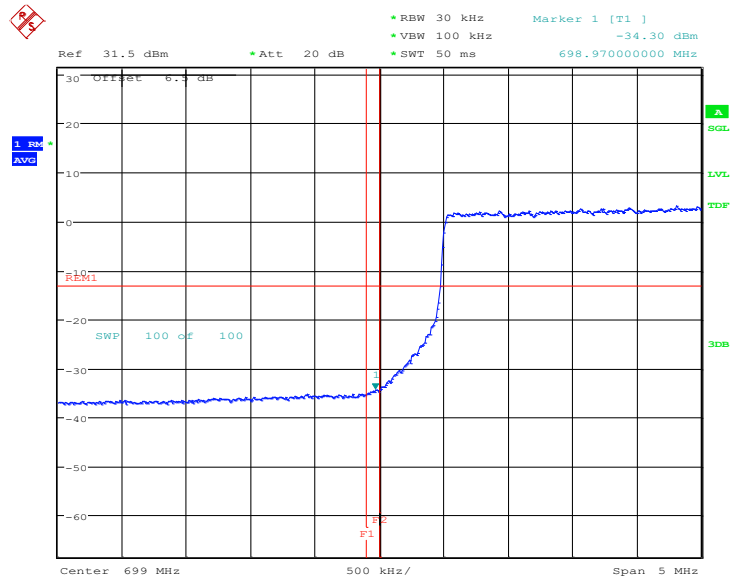
Date: 20.FEB.2023 10:40:05

HIGH BAND EDGE BLOCK-1RB-HIGH_offset



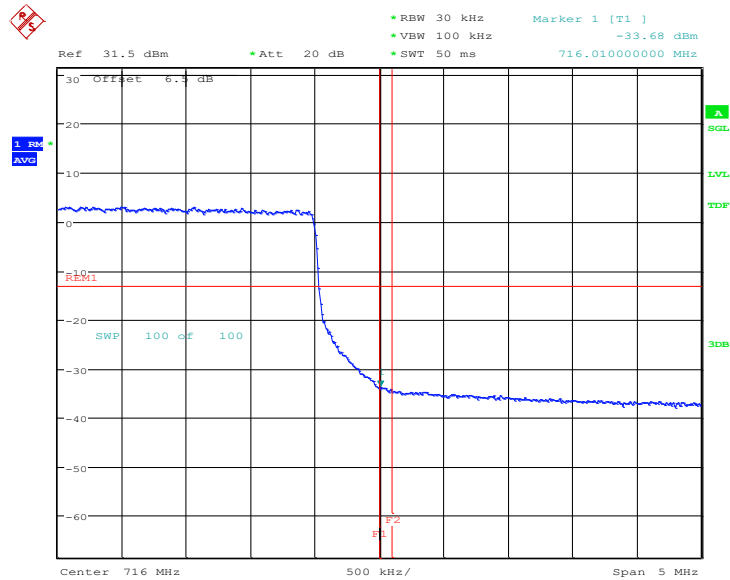
Date: 20.FEB.2023 10:40:49

LOW BAND EDGE BLOCK-10MHz-100%RB



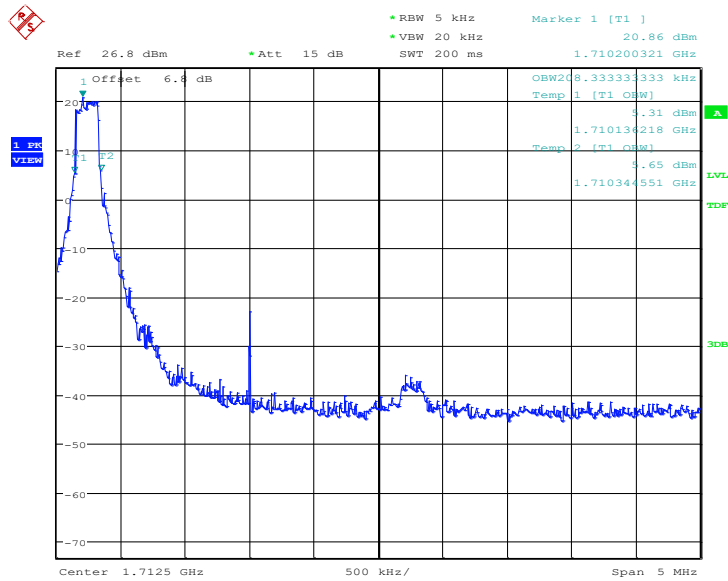
Date: 20.FEB.2023 09:55:22

HIGH BAND EDGE BLOCK-10MHz-100%RB



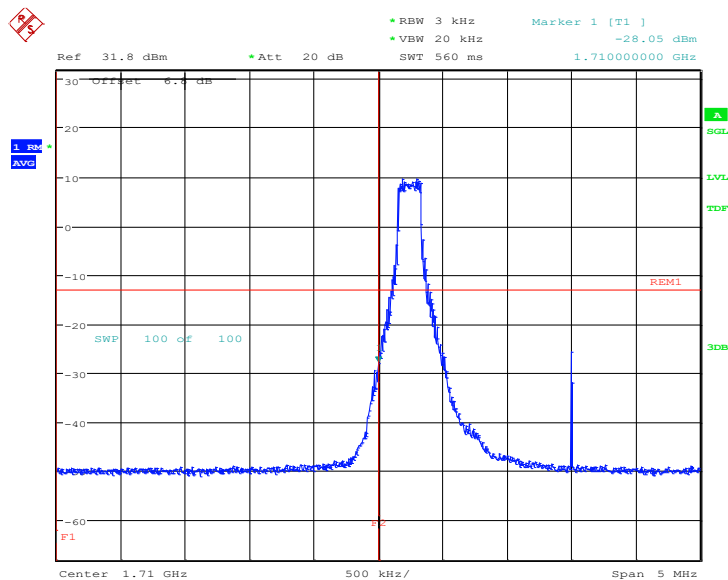
Date: 20.FEB.2023 09:57:35

LTE band 66@CA_12A-66A
OBW: 1RB-LOW_offset



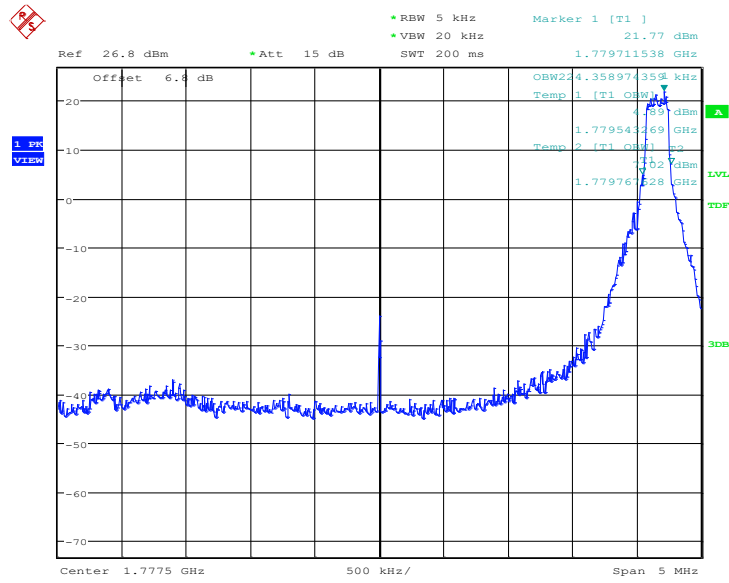
Date: 20.FEB.2023 10:37:23

LOW BAND EDGE BLOCK-1RB-LOW_offset



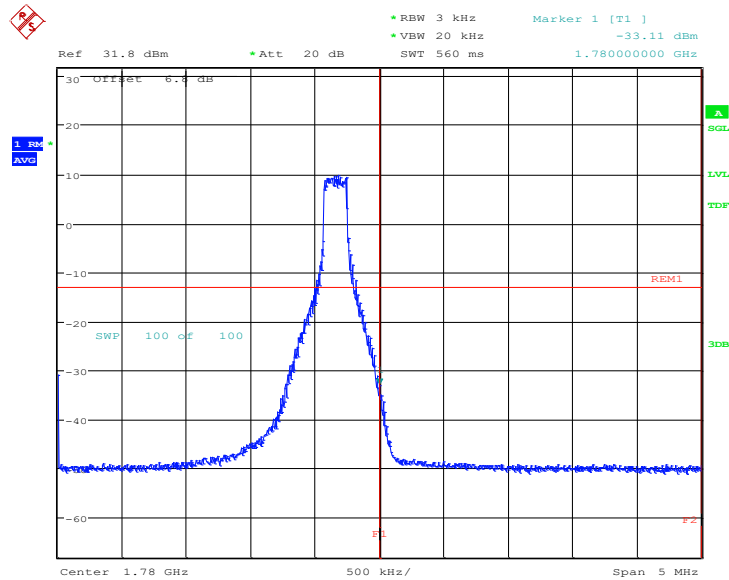
Date: 20.FEB.2023 10:39:01

OBW: 1RB-HIGH_offset



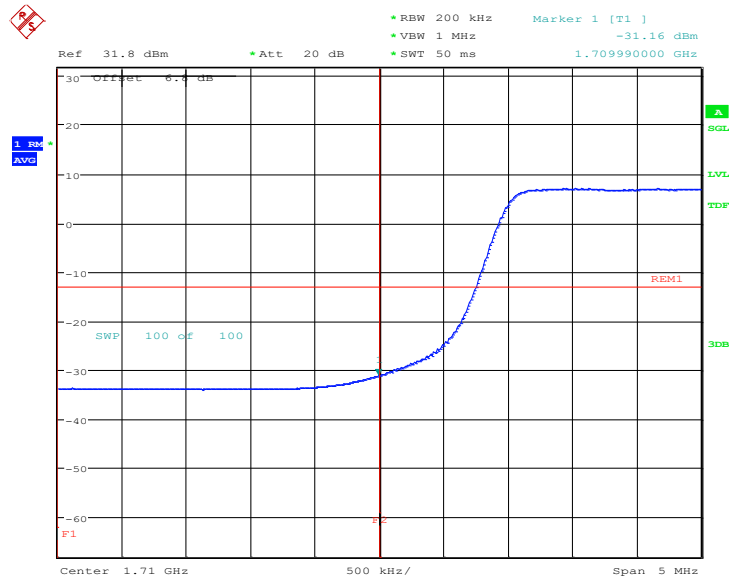
Date: 20.FEB.2023 10:41:09

HIGH BAND EDGE BLOCK-1RB-HIGH_offset



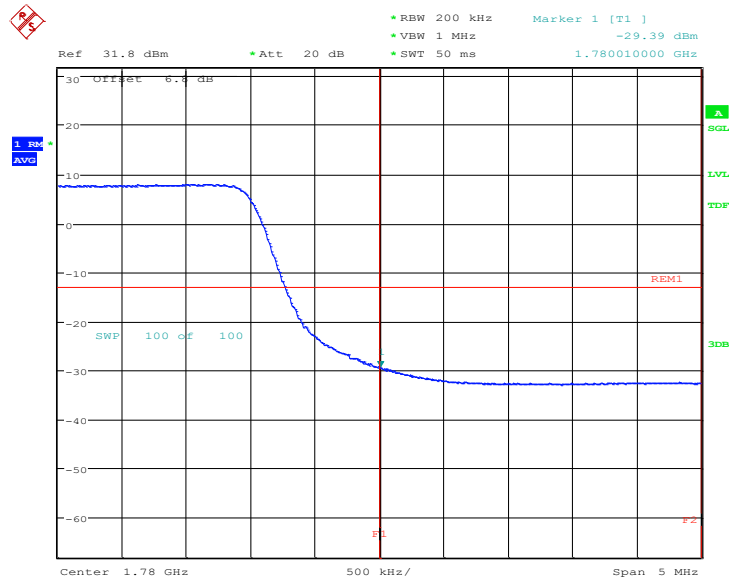
Date: 20.FEB.2023 10:42:47

LOW BAND EDGE BLOCK-20MHz-100%RB



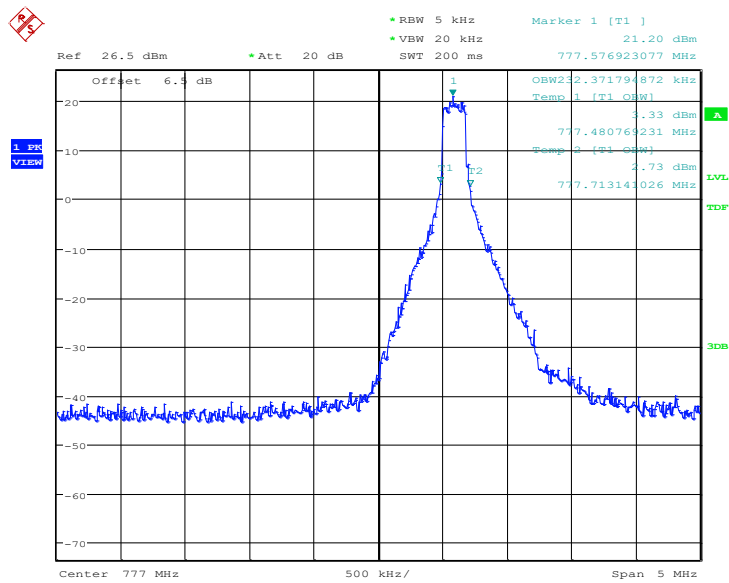
Date: 20.FEB.2023 09:56:09

HIGH BAND EDGE BLOCK-20MHz-100%RB



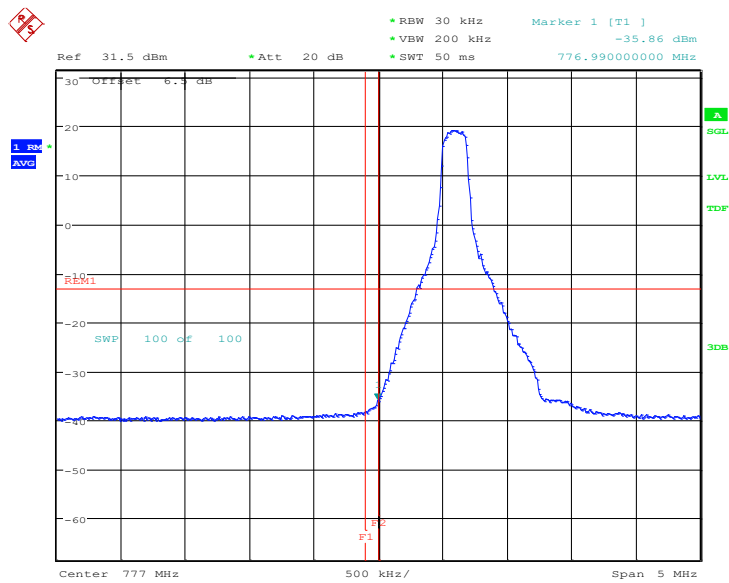
Date: 20.FEB.2023 09:58:22

LTE band 13@CA_13A-66A
OBW: 1RB-LOW_offset

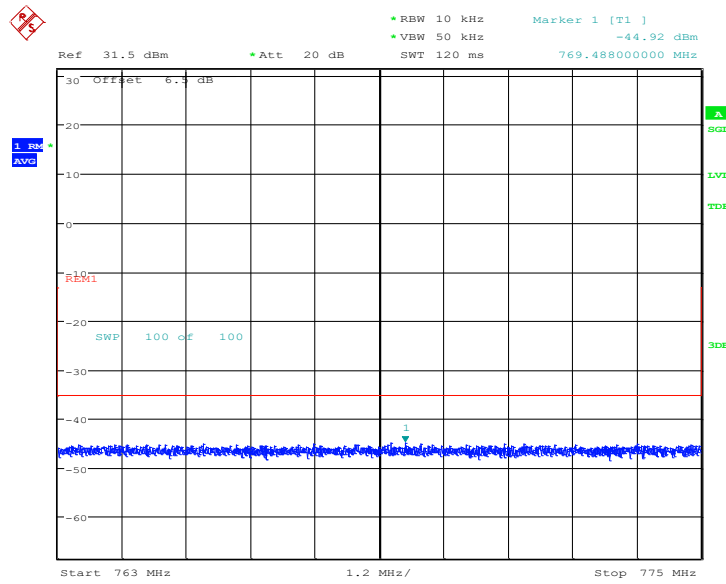


Date: 20.FEB.2023 10:43:51

LOW BAND EDGE BLOCK-1RB-LOW_offset

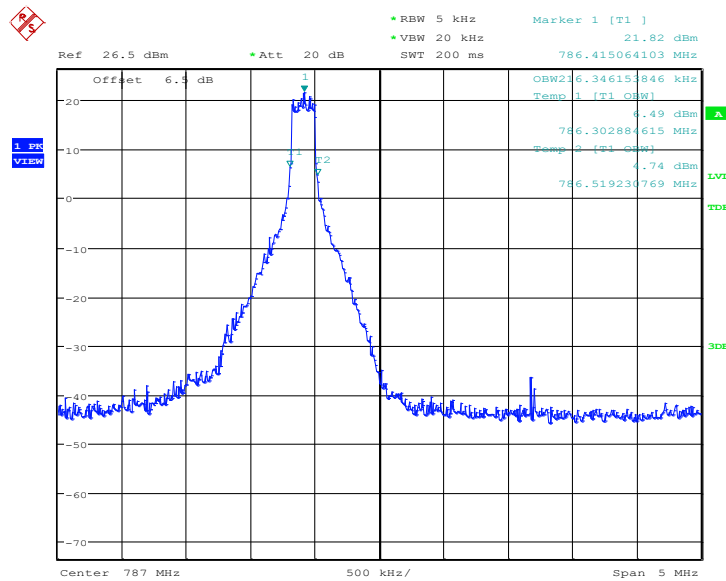


Date: 20.FEB.2023 10:44:37



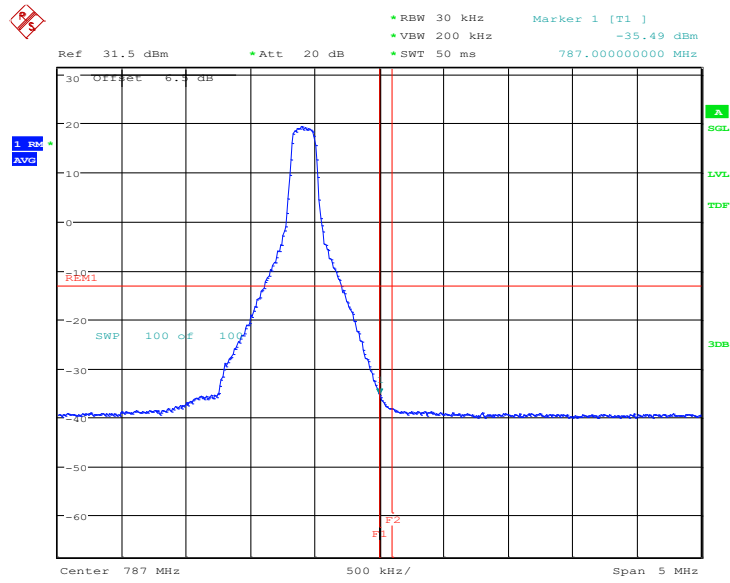
Date: 20.FEB.2023 10:45:09

OBW: 1RB-HIGH_offset

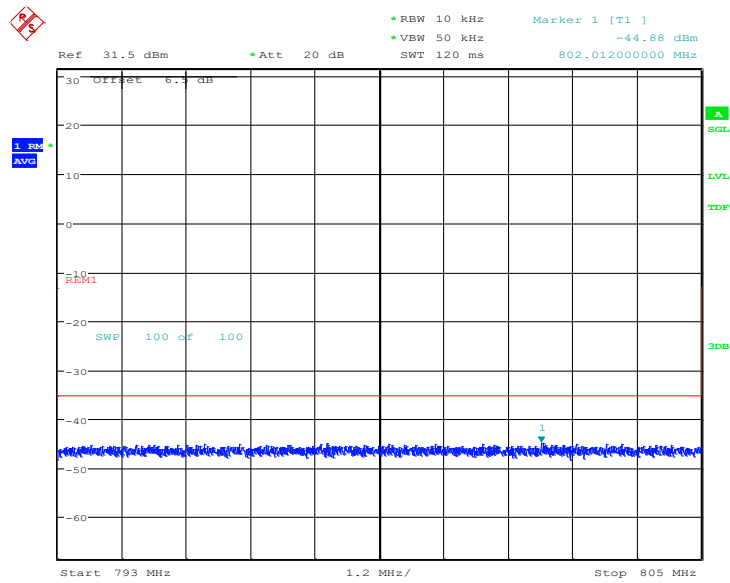


Date: 20.FEB.2023 10:48:05

HIGH BAND EDGE BLOCK-1RB-HIGH_offset

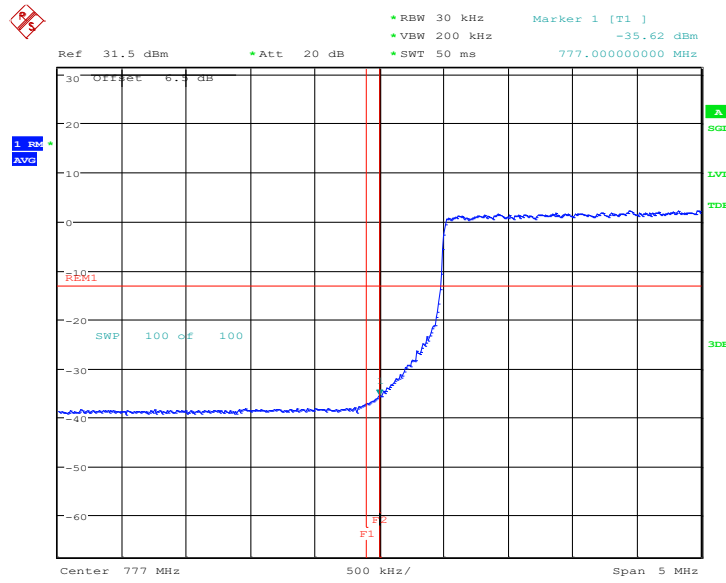


Date: 20.FEB.2023 10:48:51

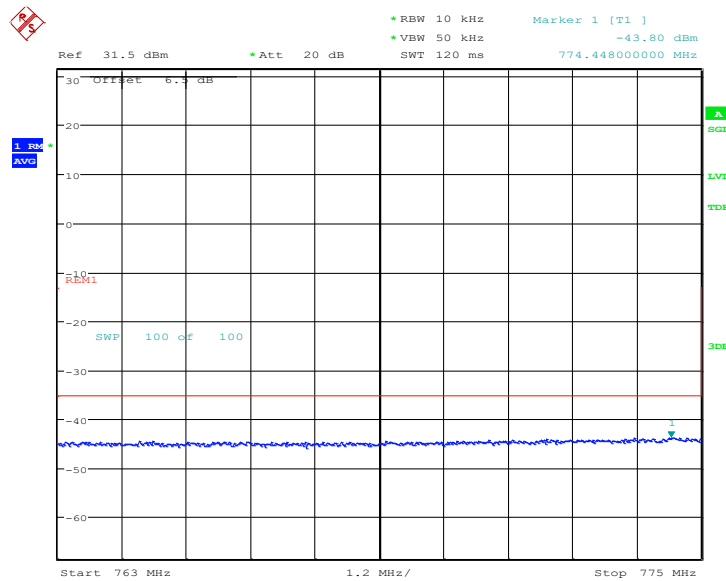


Date: 20.FEB.2023 10:49:25

LOW BAND EDGE BLOCK-10MHz-100%RB

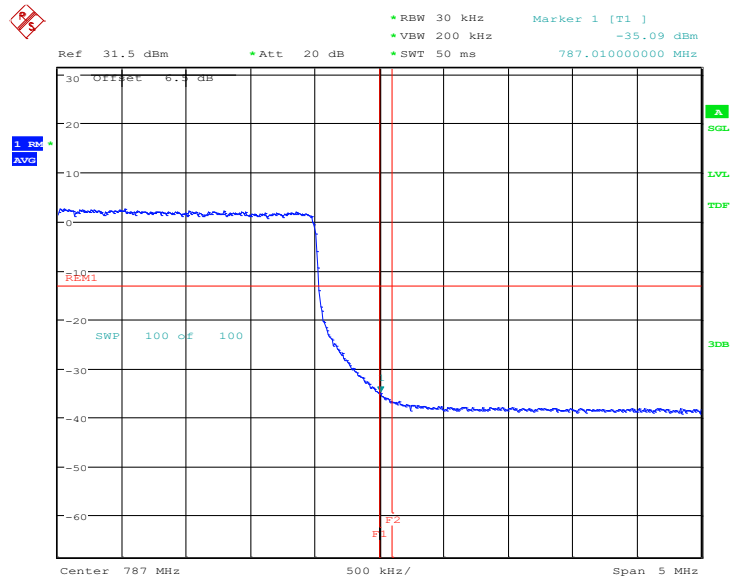


Date: 20.FEB.2023 09:59:52

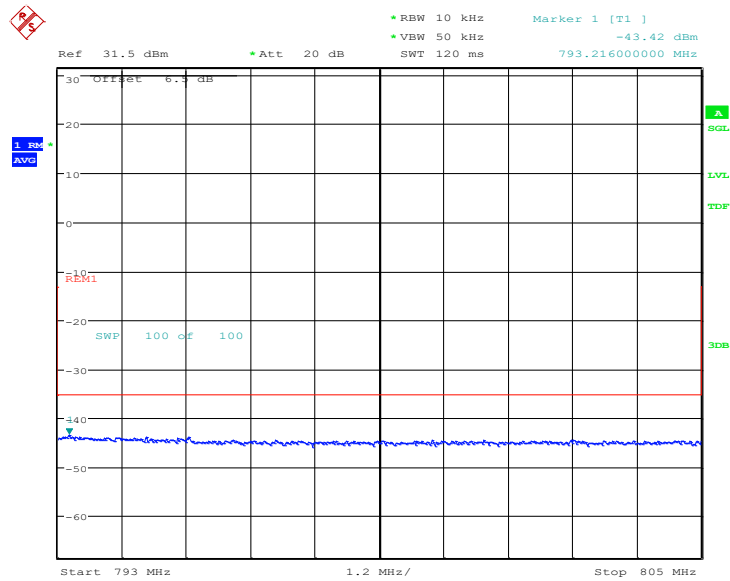


Date: 20.FEB.2023 10:00:23

HIGH BAND EDGE BLOCK-10MHz-100%RB

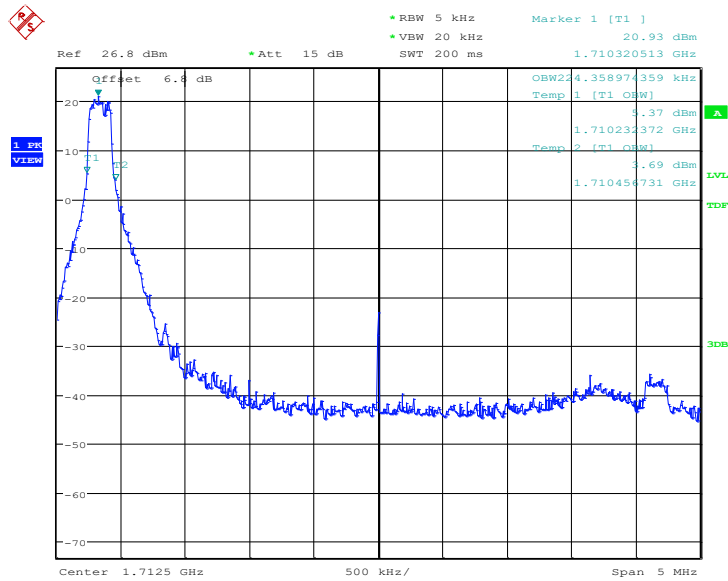


Date: 20.FEB.2023 10:02:33



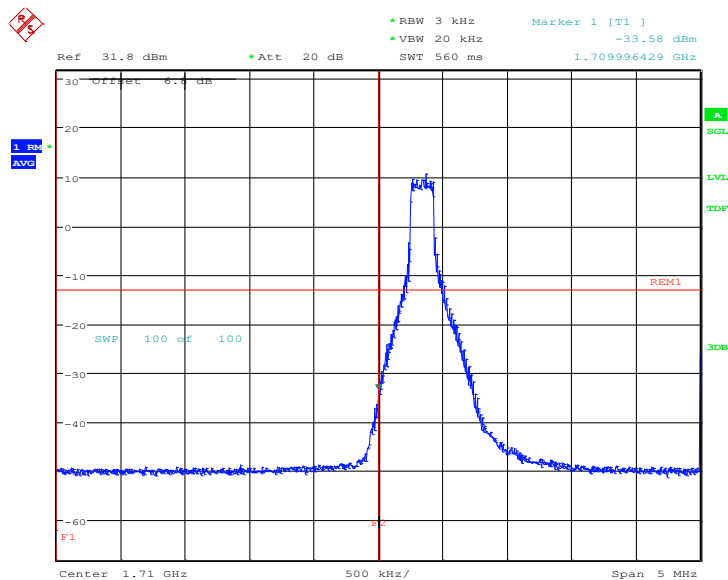
Date: 20.FEB.2023 10:03:06

LTE band 66@CA_13A-66A
 OBW: 1RB-LOW_offset



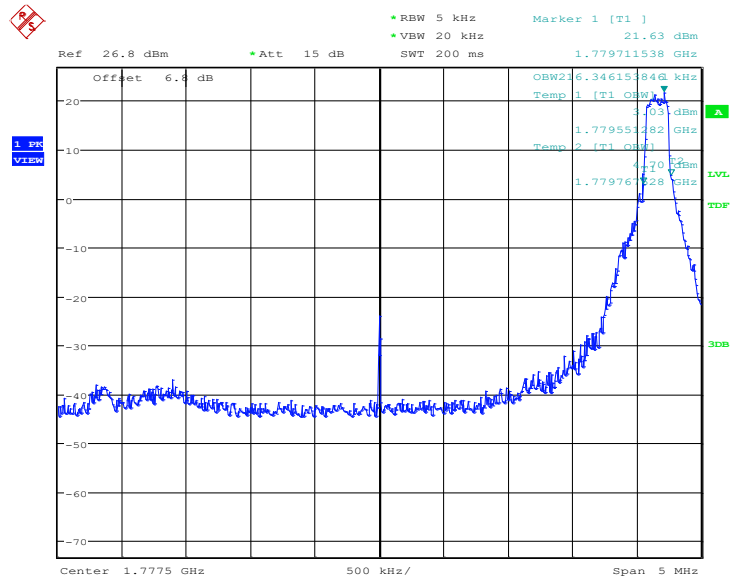
Date: 20.FEB.2023 10:45:30

LOW BAND EDGE BLOCK-1RB-LOW_offset



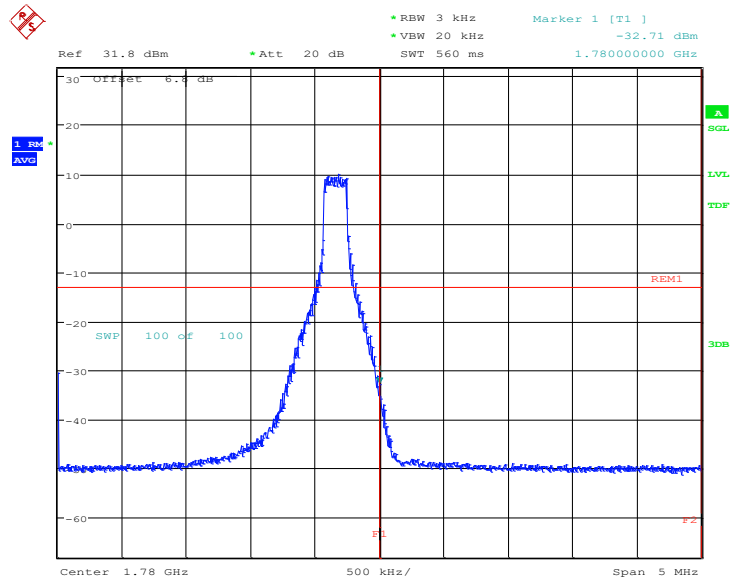
Date: 20.FEB.2023 10:47:08

OBW: 1RB-HIGH_offset



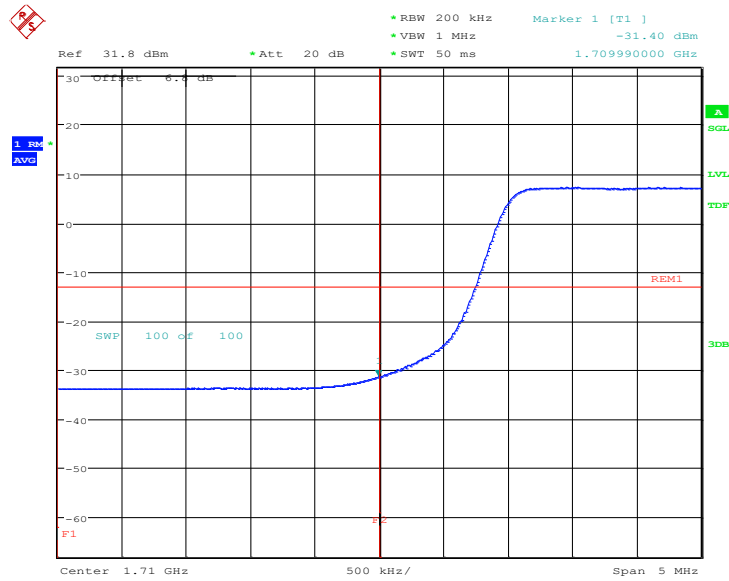
Date: 20.FEB.2023 10:49:45

HIGH BAND EDGE BLOCK-1RB-HIGH_offset



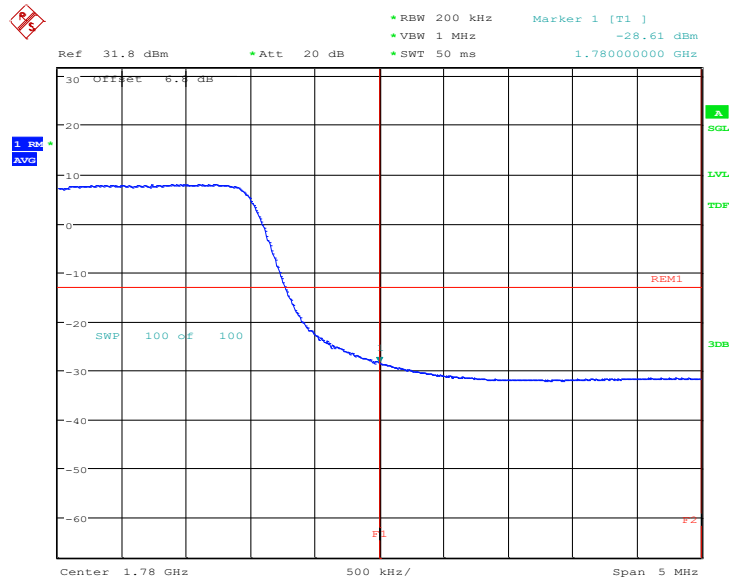
Date: 20.FEB.2023 10:51:24

LOW BAND EDGE BLOCK-20MHz-100%RB



Date: 20.FEB.2023 10:01:11

HIGH BAND EDGE BLOCK-20MHz-100%RB



Date: 20.FEB.2023 10:03:53

Note: Expanded measurement uncertainty is $U = 0.622 \text{ dB}$, $k = 2$.

A.7 Conducted Spurious Emission

A.7.1 Measurement Method

The following steps outline the procedure used to measure the conducted emissions from the EUT.

1. In measuring unwanted emissions, the spectrum shall be investigated from 30 MHz or the lowest radio frequency signal generated in the equipment, whichever is lower, without going below 9 kHz, up to at least the frequency given below:
 - (a) If the equipment operates below 10 GHz: to the tenth harmonic of the highest fundamental frequency or to 40 GHz, whichever is lower.
 - (b) If the equipment operates at or above 10 GHz: to the fifth harmonic of the highest fundamental frequency or to 100 GHz, whichever is lower.
2. Determine EUT transmit frequencies: below outlines the band edge frequencies pertinent to conducted emissions testing.
3. The number of sweep points of spectrum analyzer is greater than $2 \times \text{span/RBW}$.

A. 7.2 Measurement Limit

Part 22.917, Part 24.238 and Part 27.53(h) specify that the power of any emission outside of the authorized operating frequency ranges must be attenuated below the transmitting power (P) by a factor of at least $43 + 10 \log(P)$ dB.

Part 27.53(m) specifies for mobile digital stations, the attenuation factor shall be not less than $40 + 10 \log(P)$ dB on all frequencies between the channel edge and 5 megahertz from the channel edge, $43 + 10 \log(P)$ dB on all frequencies between 5 megahertz and X megahertz from the channel edge, and $55 + 10 \log(P)$ dB on all frequencies more than X megahertz from the channel edge, where X is the greater of 6 megahertz or the actual emission bandwidth as defined in paragraph (m)(6) of this section. In addition, the attenuation factor shall not be less than $43 + 10 \log(P)$ dB on all frequencies between 2490.5 MHz and 2496 MHz and $55 + 10 \log(P)$ dB at or below 2490.5 MHz. Mobile Satellite Service licensees operating on frequencies below 2495 MHz may also submit a documented interference complaint against BRS licensees operating on channel BRS Channel 1 on the same terms and conditions as adjacent channel BRS or EBS licensees.

Part 27.53(c) states for operations in the 746-758 MHz band and the 776-788 MHz band, the power of any emission outside the licensee's frequency band(s) of operation shall be attenuated below the transmitter power (P) within the licensed band(s) of operation, measured in watts, in accordance with the following:(1) On any frequency outside the 746-758 MHz band, the power of any emission shall be attenuated outside the band below the transmitter power (P) by at least $43 + 10 \log(P)$ dB;(2) On any frequency outside the 776-788 MHz band, the power of any emission shall be attenuated outside the band below the transmitter power (P) by at least $43 + 10 \log(P)$ dB;(4) On all frequencies between 763-775 MHz and 793-805 MHz, by a factor not less than $65 + 10 \log(P)$ dB in a 6.25 kHz band segment, for mobile and portable stations.

Part 27.53(f) states for operations in the 746–758 MHz, 775–788 MHz, and 805–806 MHz bands, emissions in the band 1559–1610 MHz shall be limited to -70dBW/MHz equivalent isotropically radiated power (EIRP) for wideband signals.

Part 27.53(g) states for operations in the 600 MHz band and the 698–746 MHz band, the power of any emission outside a licensee's frequency band(s) of operation shall be attenuated below the

transmitter power (P) within the licensed band(s) of operation, measured in watts, by at least $43 + 10 \log (P)$ dB. Compliance with this provision is based on the use of measurement instrumentation employing a resolution bandwidth of 100 kilohertz or greater. However, in the 100 kilohertz bands immediately outside and adjacent to a licensee's frequency block, a resolution bandwidth of at least 30 kHz may be employed.

Part 90.691 states that out-of-band emission requirement shall apply only to the "outer" channels included in an EA license and to spectrum adjacent to interior channels used by incumbent licensees. The emission limits are as follows: For any frequency removed from the EA licensee's frequency block by up to and including 37.5 kHz, the power of any emission shall be attenuated below the transmitter power (P) in watts by at least $116 \log_{10}(f/6.1)$ decibels or $50 + 10 \log_{10}(P)$ decibels or 80 decibels, whichever is the lesser attenuation, where f is the frequency removed from the center of the outer channel in the block in kilohertz and where f is greater than 12.5 kHz. For any frequency removed from the EA licensee's frequency block greater than 37.5 kHz, the power of any emission shall be attenuated below the transmitter power (P) in watts by at least $43 + 10 \log_{10}(P)$ decibels or 80 decibels, whichever is the lesser attenuation, where f is the frequency removed from the center of the outer channel in the block in kilohertz and where f is greater than 37.5 kHz.

Part 27.53(n) states for mobile operations in the 3450-3550 MHz band, the conducted power of any emission outside the licensee's authorized bandwidth shall not exceed -13 dBm/MHz. Compliance with this paragraph (n)(2) is based on the use of measurement instrumentation employing a resolution bandwidth of 1 megahertz or greater.

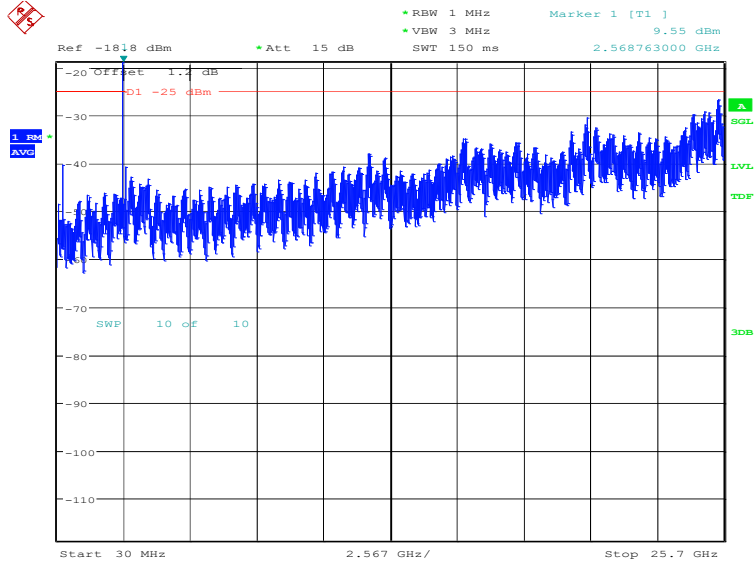
Part 96.41(e) states for channel and frequency assignments made by a CBSD to End User Devices, the conducted power of any End User Device emission outside the fundamental emission (whether in or outside of the authorized band) shall not exceed -13 dBm/MHz within 0 to B megahertz (where B is the bandwidth in megahertz of the assigned channel or multiple contiguous channels of the End User Device) above the upper CBSD-assigned channel edge and within 0 to B megahertz below the lower CBSD-assigned channel edge. At all frequencies greater than B megahertz above the upper CBSD assigned channel edge and less than B megahertz below the lower CBSD-assigned channel edge, the conducted power of any End User Device emission shall not exceed -25 dBm/MHz. The conducted power of emissions below 3540 MHz or above 3710 MHz shall not exceed -25 dBm/MHz, and the conducted power of emissions below 3530 MHz or above 3720 MHz shall not exceed -40 dBm/MHz.

A. 7.3 Measurement result

Only the worst case result is given below

LTE band 7: 30MHz – 25.7GHz

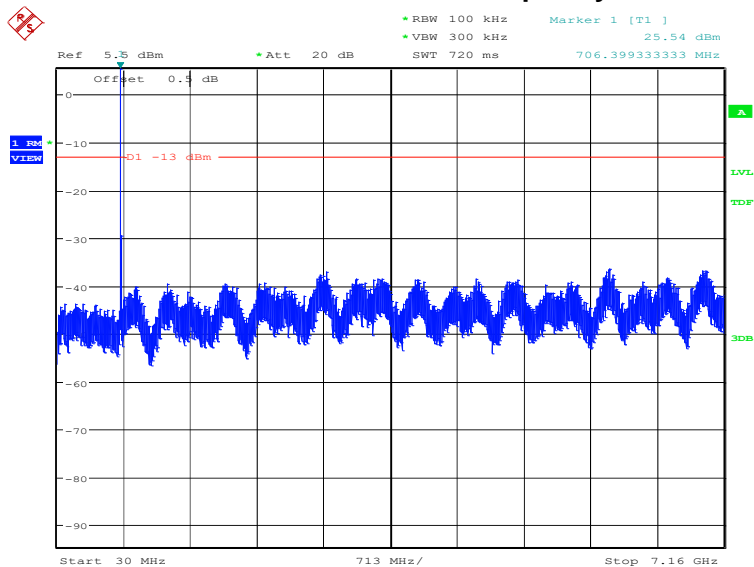
NOTE: peak above the limit line is the carrier frequency.



Date: 13.FEB.2023 09:58:42

LTE band 12: 30MHz – 7.16GHz

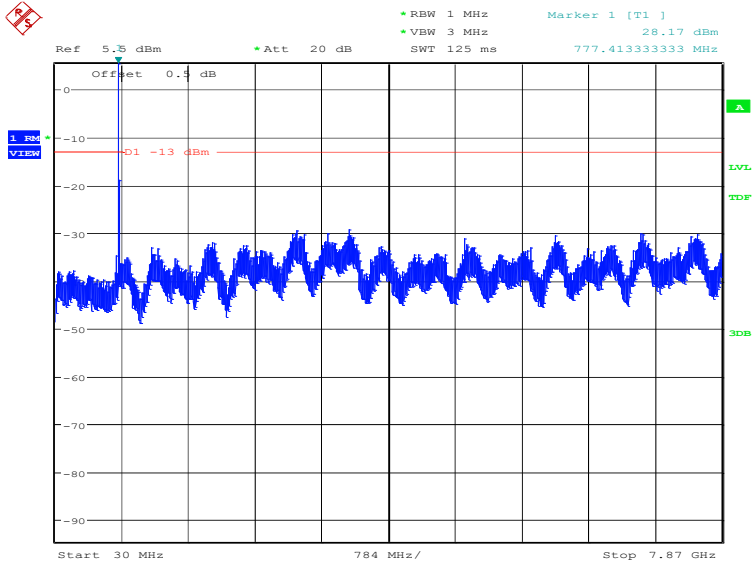
NOTE: peak above the limit line is the carrier frequency.



Date: 13.FEB.2023 11:36:27

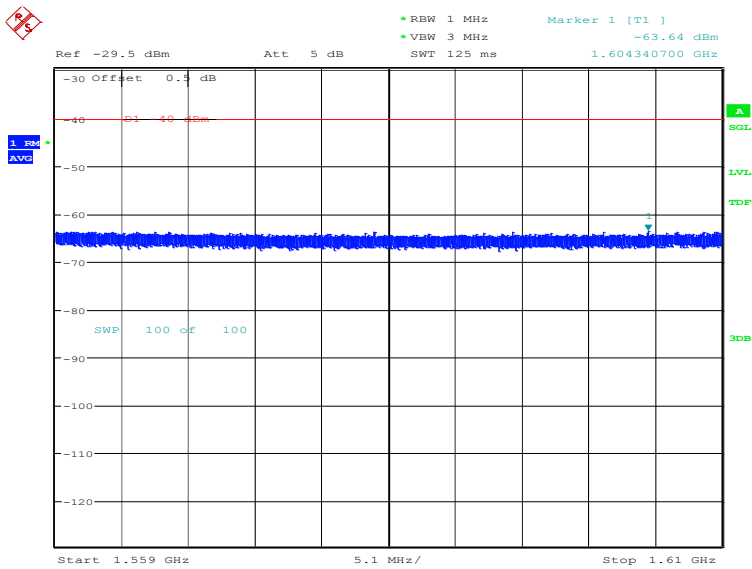
LTE band 13: 30MHz – 7.87GHz

NOTE: peak above the limit line is the carrier frequency.



Date: 13.FEB.2023 11:37:12

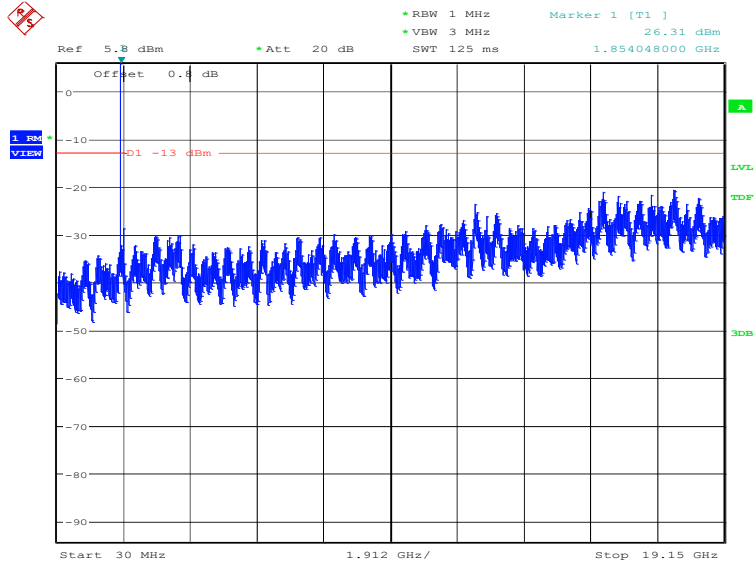
LTE band 13: 1559MHz – 1610MHz



Date: 13.FEB.2023 11:37:46

LTE band 25: 30MHz – 19.15GHz

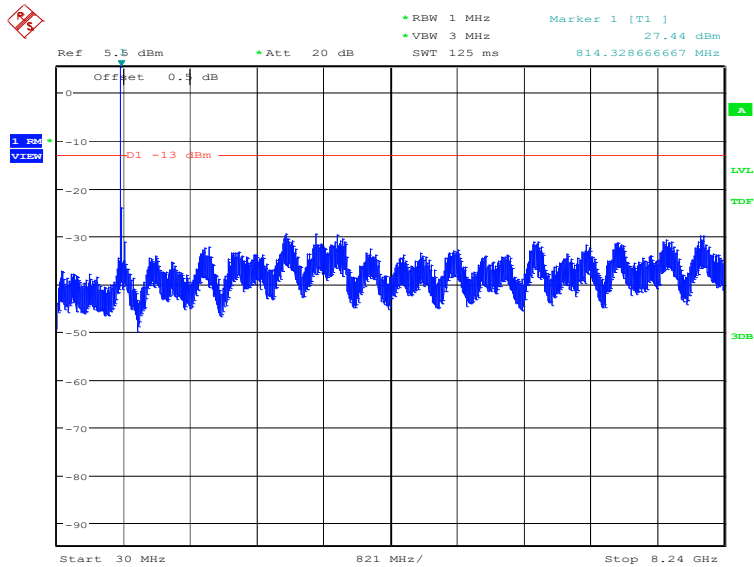
NOTE: peak above the limit line is the carrier frequency.



Date: 13.FEB.2023 10:00:11

LTE band 26(814MHz~824MHz): 30MHz – 8.24GHz

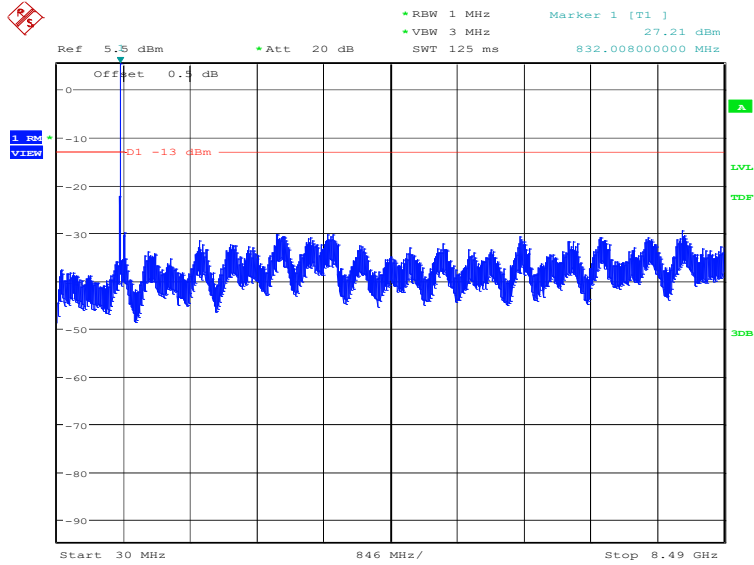
NOTE: peak above the limit line is the carrier frequency.



Date: 13.FEB.2023 11:39:14

LTE band 26(824MHz~849MHz): 30MHz – 8.49GHz

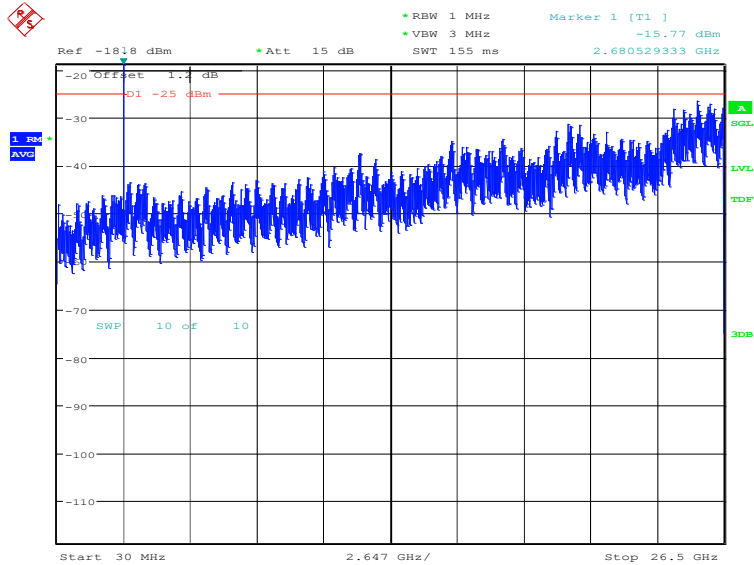
NOTE: peak above the limit line is the carrier frequency.



Date: 13.FEB.2023 11:38:33

LTE band 41: 30MHz – 26.5GHz

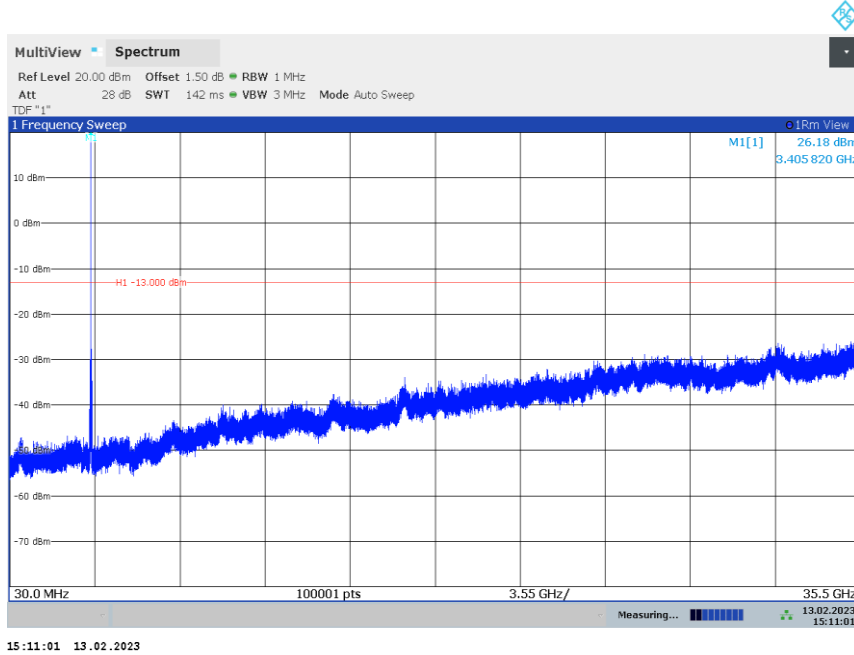
NOTE: peak above the limit line is the carrier frequency.



Date: 13.FEB.2023 10:04:27

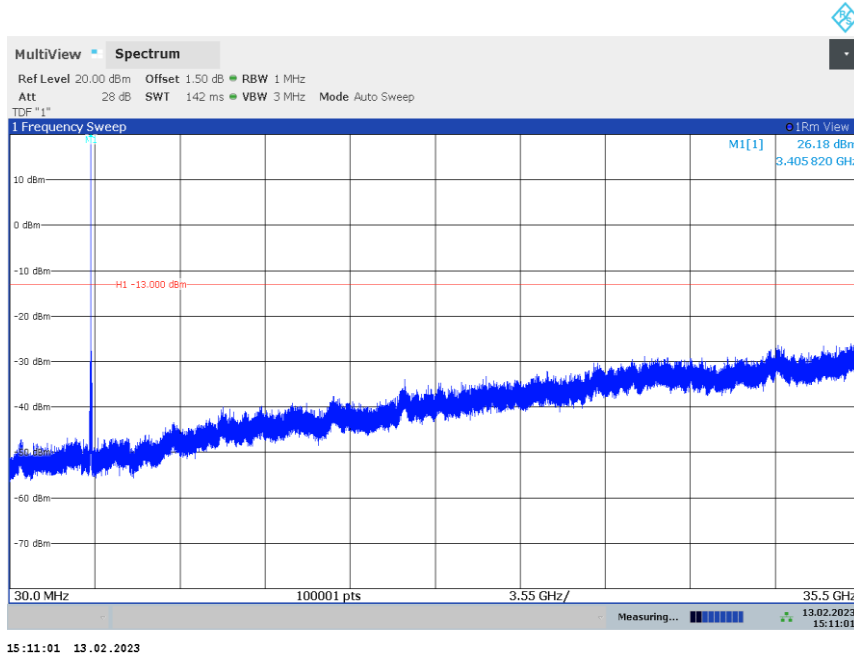
LTE band 42: 30MHz – 35.5GHz

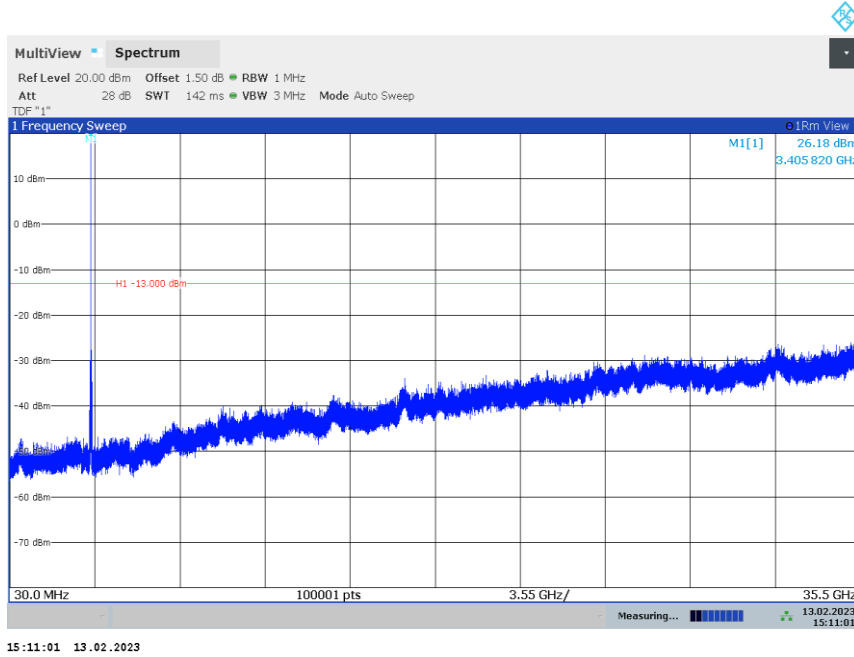
NOTE: peak above the limit line is the carrier frequency.



LTE band 48: 30MHz – 37.0GHz

NOTE: peak above the limit line is the carrier frequency.

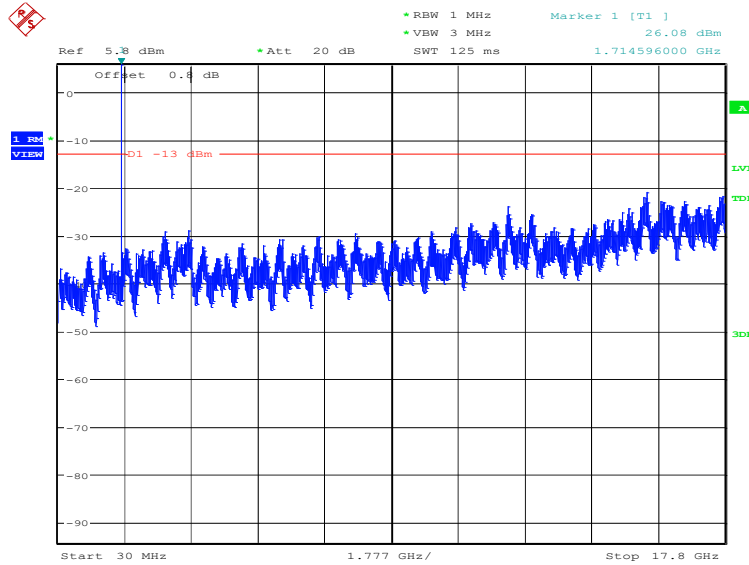




15:11:01 13.02.2023

LTE band 66: 30MHz – 17.8GHz

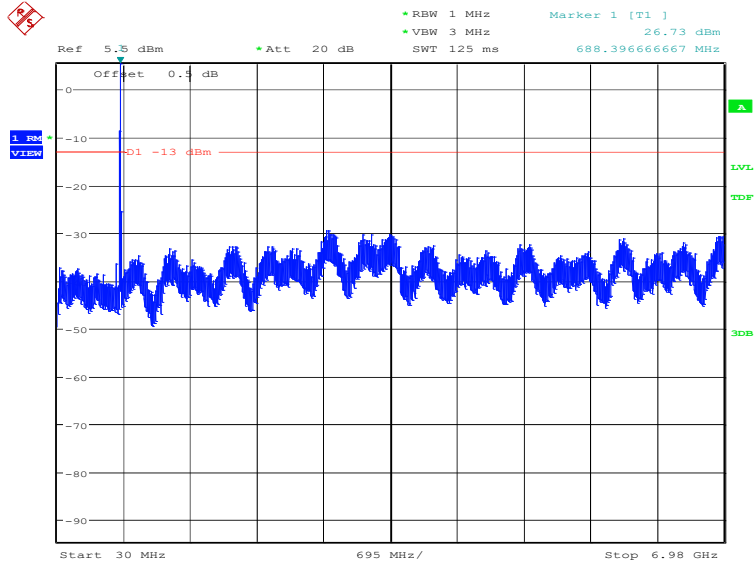
NOTE: peak above the limit line is the carrier frequency.



Date: 13.FEB.2023 10:01:07

LTE band 71: 30MHz – 6.98GHz

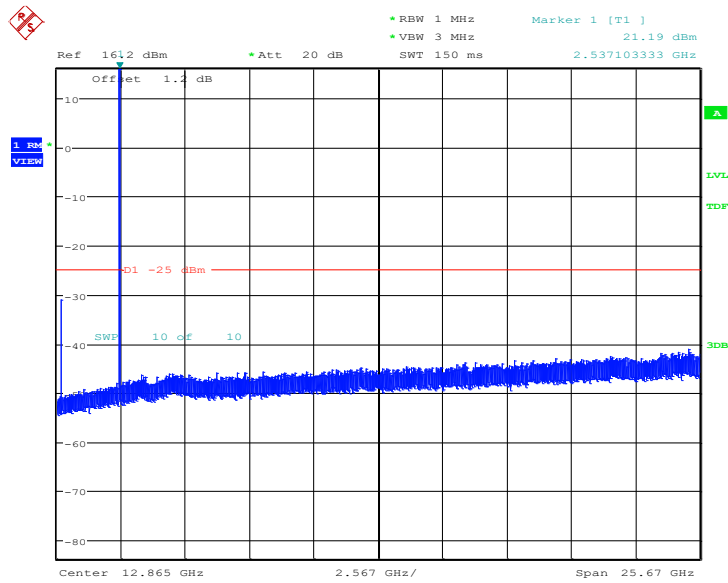
NOTE: peak above the limit line is the carrier frequency.



Date: 13.FEB.2023 11:34:56

LTE CA Band 7C: 30MHz – 25.7GHz

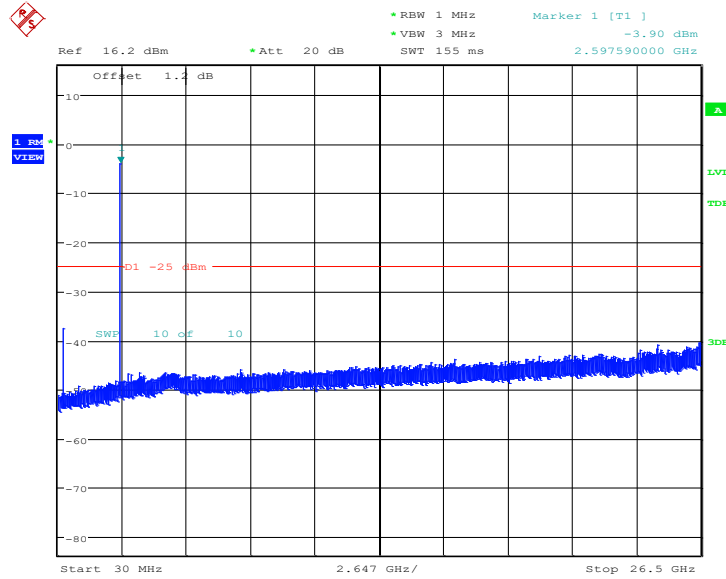
NOTE: peak above the limit line is the carrier frequency.



Date: 13.FEB.2023 14:08:38

LTE CA Band 41C: 30MHz – 26.5GHz

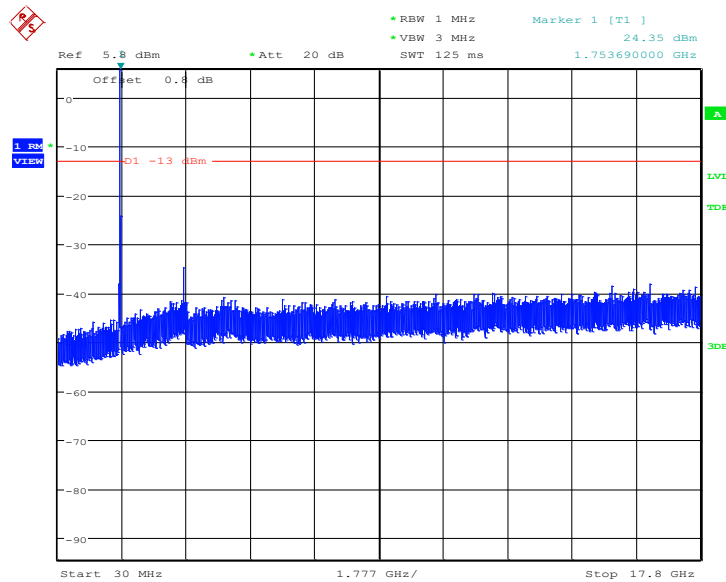
NOTE: peak above the limit line is the carrier frequency.



Date: 13.FEB.2023 14:01:45

LTE CA Band 66C: 30MHz – 17.8GHz

NOTE: peak above the limit line is the carrier frequency.



Date: 17.FEB.2023 14:20:28

Note: Expanded measurement uncertainty is $U = 0.622$ dB, $k = 2$.

A.8 Peak-to-Average Power Ratio

The peak-to-average ratio (PAR) of the transmission may not exceed 13 dB

- a) Refer to instrument's analyzer instruction manual for details on how to use the power statistics/CCDF function;
- b) Set resolution/measurement bandwidth \geq signal's occupied bandwidth;
- c) Set the number of counts to a value that stabilizes the measured CCDF curve;
- d) Record the maximum PAPR level associated with a probability of 0.1%.

LTE band 7, 20MHz

Frequency(MHz)	PAPR(dB)			
2535.0	QPSK	16QAM	64QAM	256QAM
	6.89	7.40	7.76	7.66

LTE band 12, 10MHz

Frequency(MHz)	PAPR(dB)			
707.5	QPSK	16QAM	64QAM	256QAM
	5.74	6.54	6.92	6.99

LTE band 13, 10MHz

Frequency(MHz)	PAPR(dB)			
782.0	QPSK	16QAM	64QAM	256QAM
	6.63	6.67	6.73	6.83

LTE band 25, 20MHz

Frequency(MHz)	PAPR(dB)			
1882.5	QPSK	16QAM	64QAM	256QAM
	6.79	7.40	7.40	7.53

LTE band 41, 20MHz

Frequency(MHz)	PAPR(dB)			
2593.0	QPSK	16QAM	64QAM	256QAM
	8.97	9.07	9.04	9.07

LTE band 42, 20MHz

Frequency(MHz)	PAPR(dB)			
3500.0	QPSK	16QAM	64QAM	256QAM
	8.24	8.91	9.04	9.07

LTE band 48, 20MHz

Frequency(MHz)	PAPR(dB)			
3625.0	QPSK	16QAM	64QAM	256QAM
	8.30	8.94	9.07	9.04

LTE band 66, 20MHz

Frequency(MHz)	PAPR(dB)			
	QPSK	16QAM	64QAM	256QAM
1745.0	7.34	7.44	7.40	7.53

LTE band 71, 20MHz

Frequency(MHz)	PAPR(dB)			
	QPSK	16QAM	64QAM	256QAM
680.5	6.54	7.21	7.47	7.40

LTE CA Band 7C, 20MHz+20MHz

Frequency(MHz)	PAPR(dB)			
	QPSK	16QAM	64QAM	256QAM
2535	8.08	8.24	8.21	8.21

LTE CA Band 41C, 20MHz+20MHz

Frequency(MHz)	PAPR(dB)			
	QPSK	16QAM	64QAM	256QAM
2593	9.78	9.84	9.87	9.87

LTE CA Band 66C, 20MHz+20MHz

Frequency(MHz)	PAPR(dB)			
	QPSK	16QAM	64QAM	256QAM
1755	8.01	8.11	8.21	8.21

Note: Expanded measurement uncertainty is $U = 0.578$ dB, $k = 2$.

A.9 End User Device Additional Requirement (CBSD Protocol)

A.9.1 Measurement Limit

End user device additional requirements (CBSD Protocol) are tested per the test procedures listed below. During testing, the EUT is connected to a certified CBSD (Baicells pBS2120 FCC ID: 2AG32PBS212096) as a companion device to show compliance with Part 96.47.

End User Devices may operate only if they can positively receive and decode an authorization signal transmitted by a CBSD, including the frequencies and power limits for their operation.

An End User Device must discontinue operations, change frequencies, or change its operational power level within 10 seconds of receiving instructions from its associated CBSD.

A.9.2 Measurement Method

The EUT was connected via an RF cable to a certified CBSD and spectrum analyzer.

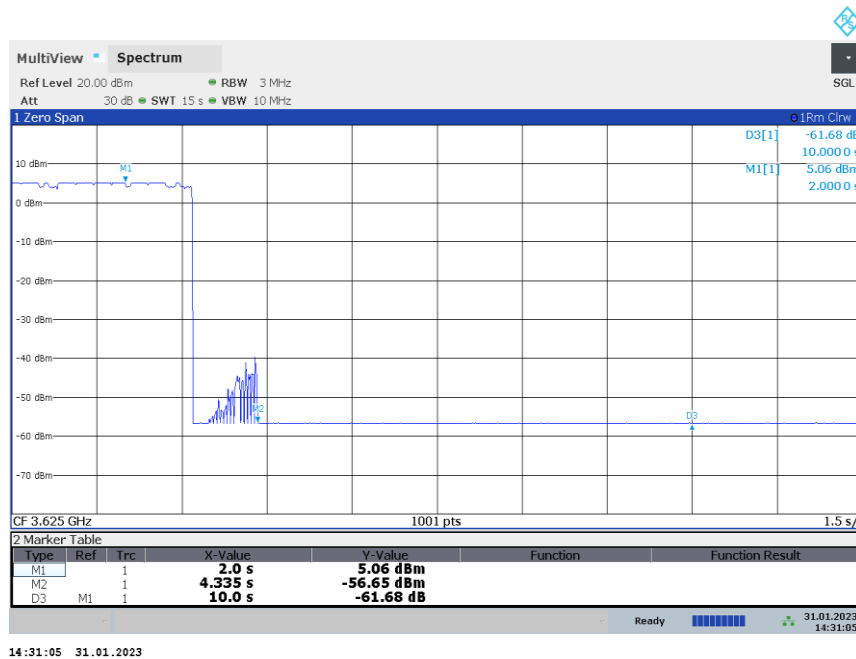
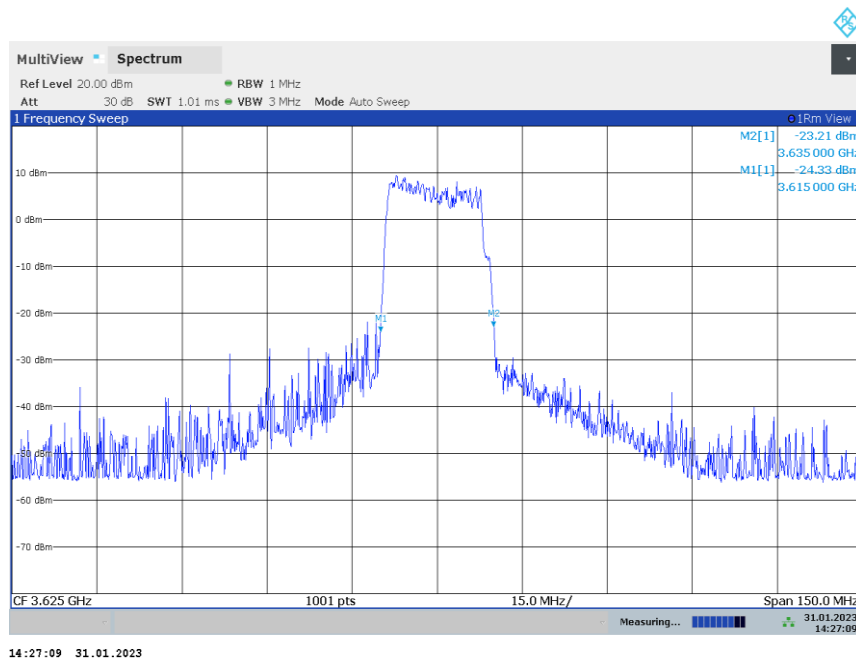
1. Run#1:

- a. Setup frequency with 3615MHz – 3635MHz.
- b. Check EUT Tx frequency.
- c. Disable AP service and check EUT stop transmission within 10s.

2. Run#2:

- a. Setup frequency with 3660MHz – 3680MHz.
- b. Check EUT Tx frequency.
- c. Disable AP service and check EUT stop transmission within 10s.

RUN#1:



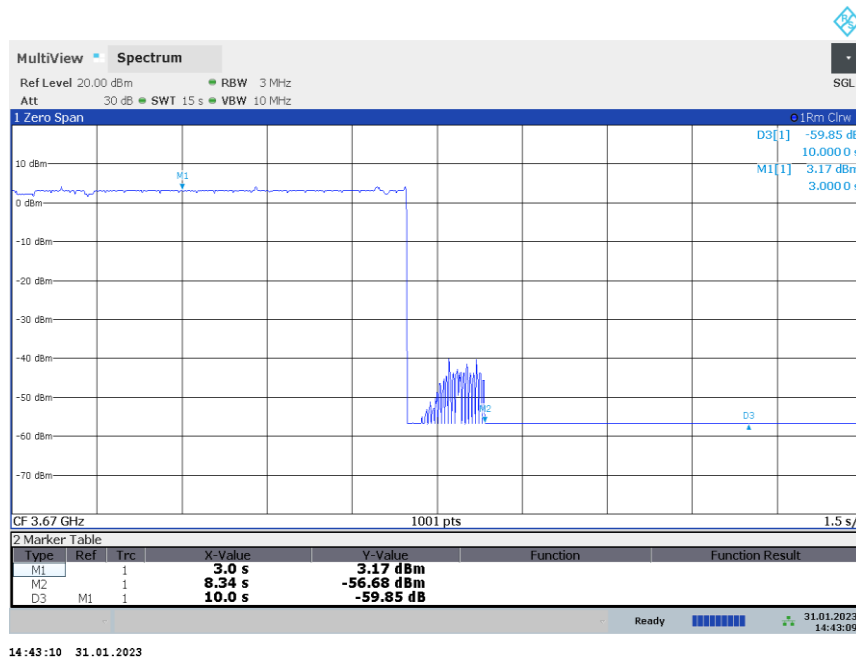
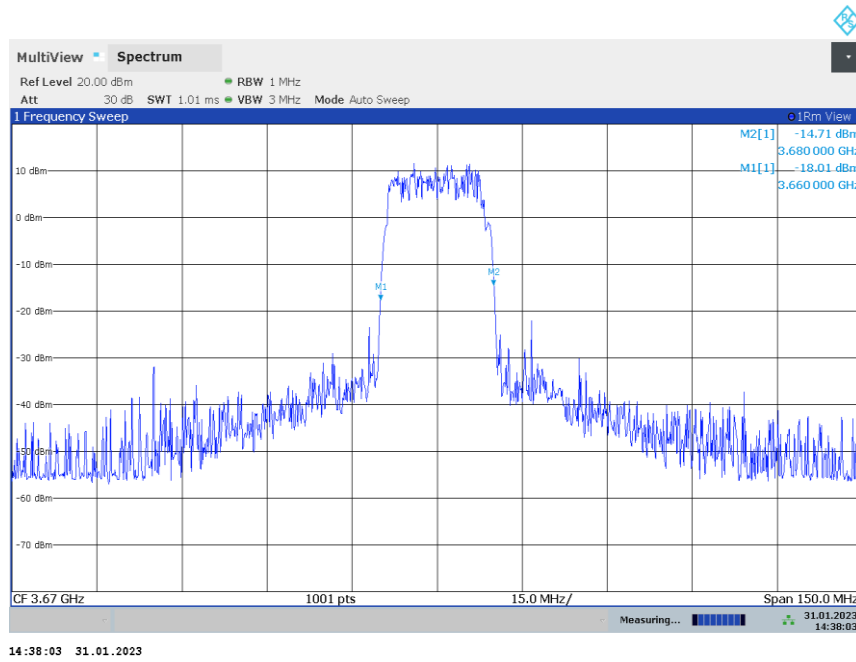
Note:

Marker 1: CBSD sends instructions to discontinue LTE operations.

Marker 2: EUT discontinues operation.

Marker 3: 10 seconds elapsed time from CBSD sending instructions to EUT.

RUN#2:



Note:

Marker 1: CBSD sends instructions to discontinue LTE operations.

Marker 2: EUT discontinues operation.

Marker 3: 10 seconds elapsed time from CBSD sending instructions to EUT

Annex B: Accreditation Certificate

<p>United States Department of Commerce National Institute of Standards and Technology</p>  	
<hr/> Certificate of Accreditation to ISO/IEC 17025:2017 <hr/>	
NVLAP LAB CODE: 600118-0	
Telecommunication Technology Labs, CAICT Beijing China	
<i>is accredited by the National Voluntary Laboratory Accreditation Program for specific services, listed on the Scope of Accreditation, for:</i>	
Electromagnetic Compatibility & Telecommunications	
<i>This laboratory is accredited in accordance with the recognized International Standard ISO/IEC 17025:2017. This accreditation demonstrates technical competence for a defined scope and the operation of a laboratory quality management system (refer to joint ISO-ILAC-IAF Communique dated January 2009).</i>	
<hr/> 2022-10-01 through 2023-09-30 <i>Effective Dates</i>	 For the National Voluntary Laboratory Accreditation Program

END OF REPORT