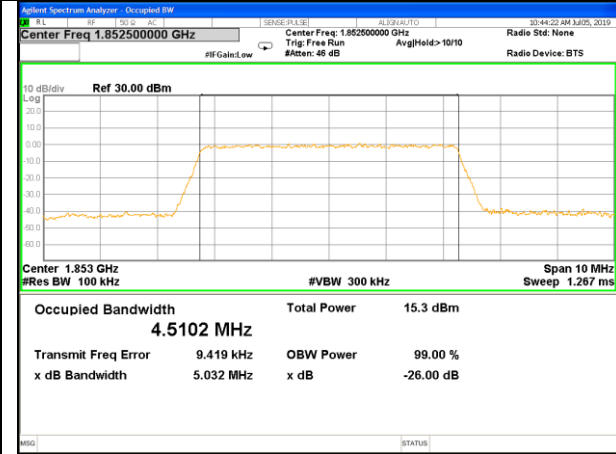




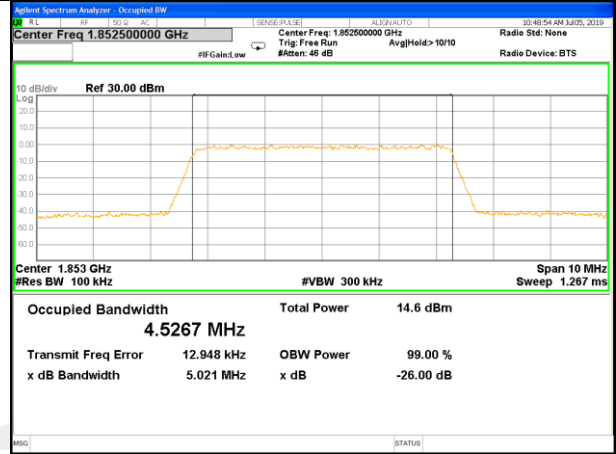
LTE_FDD_BAND-25

LTE_FDD_BAND-25

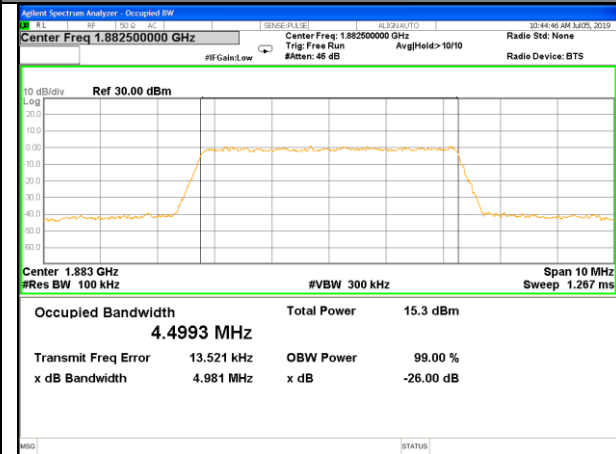
B25_QPSK_5M_Low_26BW99%



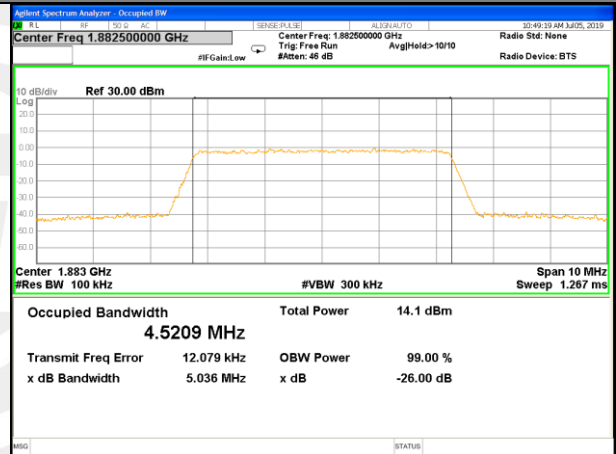
B25_Q16_5M_Low_26BW99%



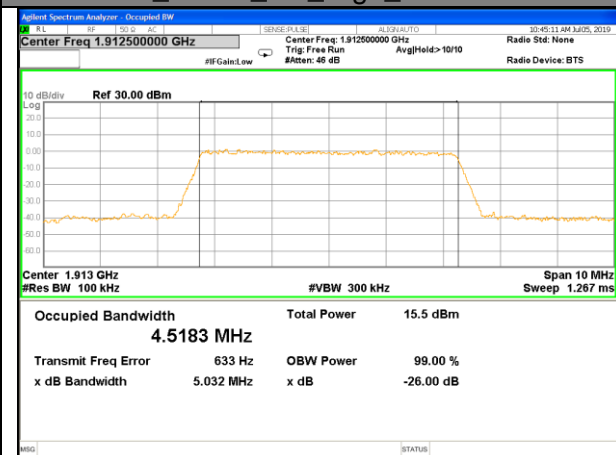
B25_QPSK_5M_Mid_26BW99%



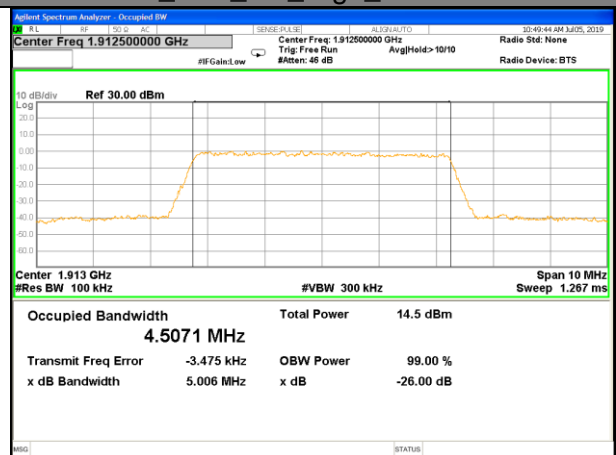
B25_Q16_5M_Mid_26BW99%



B25_QPSK_5M_High_26BW99%



B25_Q16_5M_High_26BW99%

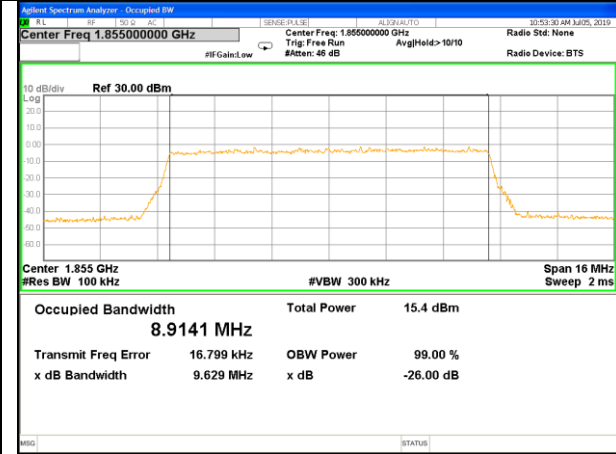




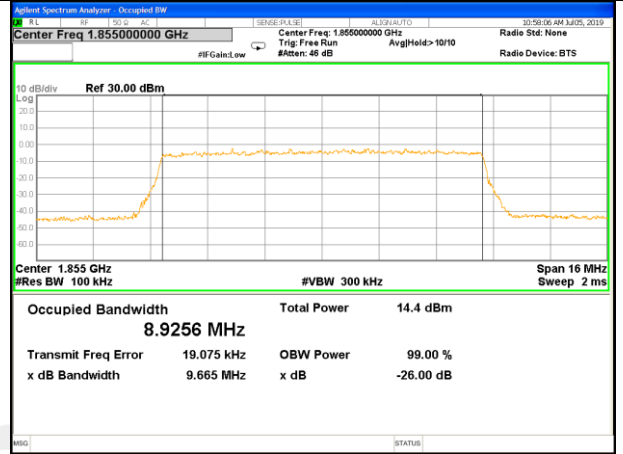
LTE_FDD_BAND-25

LTE_FDD_BAND-25

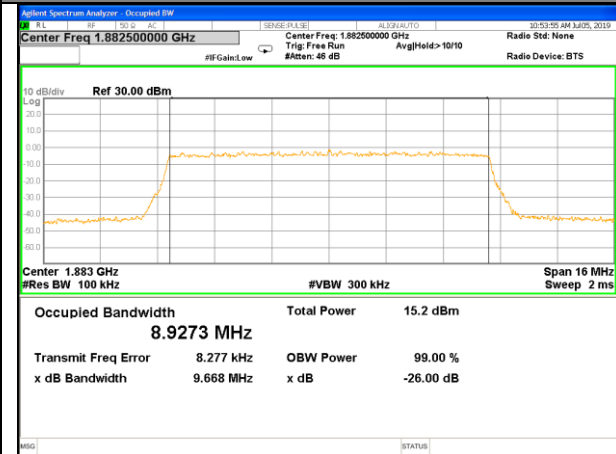
B25_QPSK_10M_Low_26BW99%



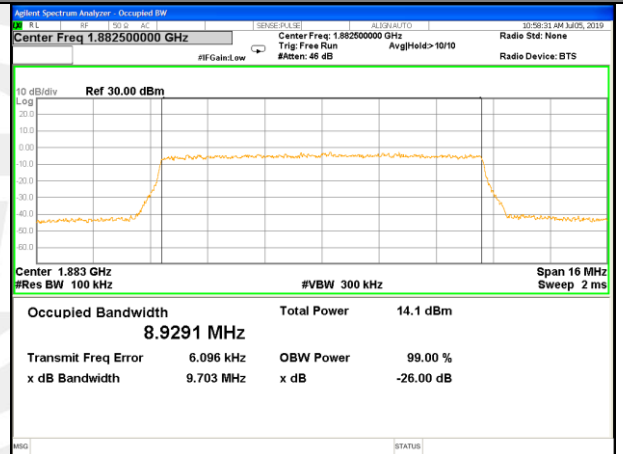
B25_Q16_10M_Low_26BW99%



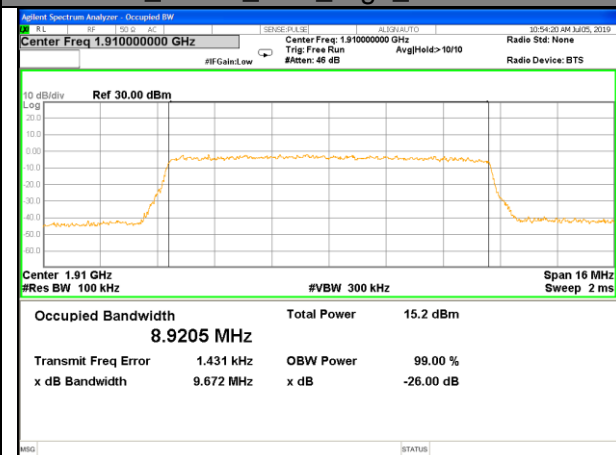
B25_QPSK_10M_Mid_26BW99%



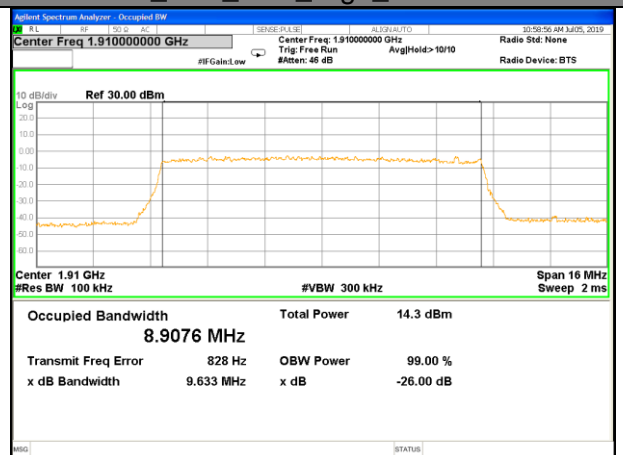
B25_Q16_10M_Mid_26BW99%



B25_QPSK_10M_High_26BW99%



B25_Q16_10M_High_26BW99%

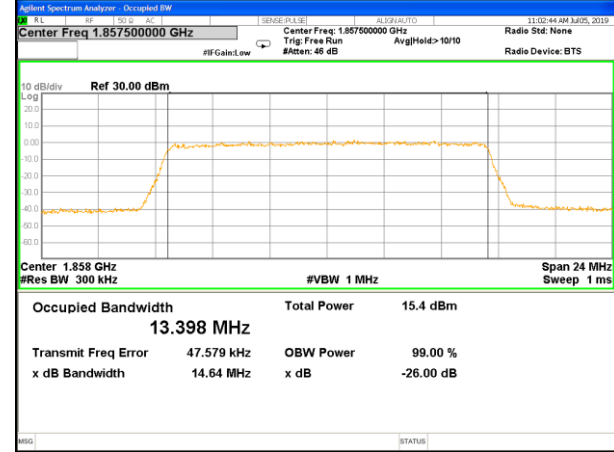




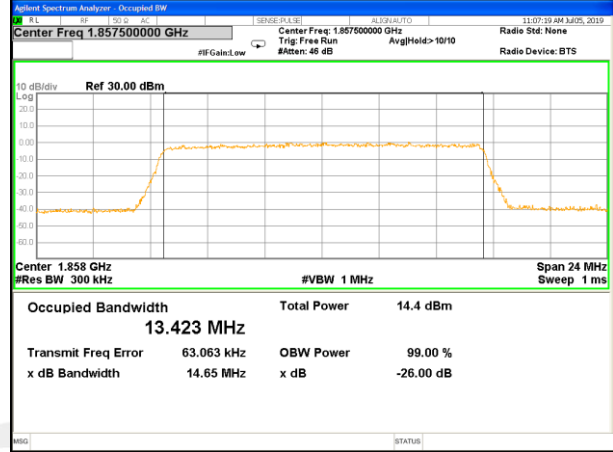
LTE_FDD_BAND-25

LTE_FDD_BAND-25

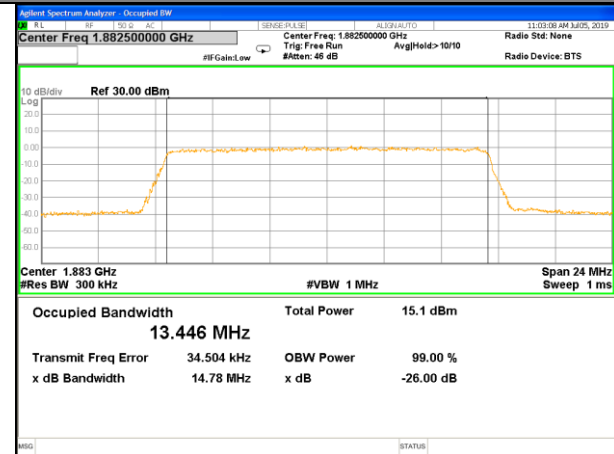
B25_QPSK_15M_Low_26BW99%



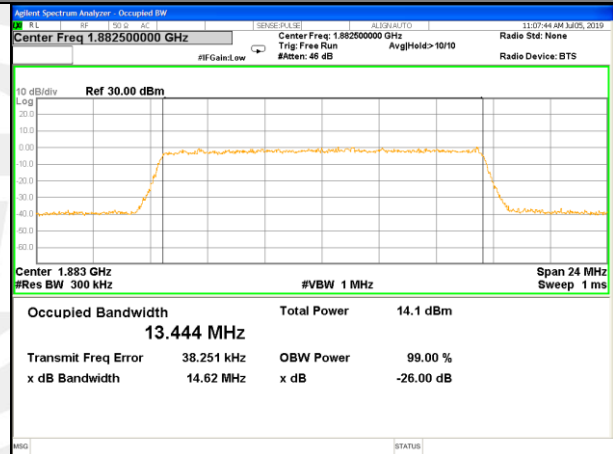
B25_Q16_15M_Low_26BW99%



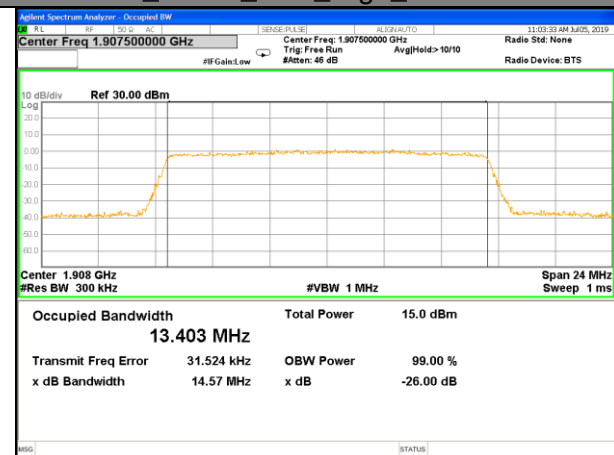
B25_QPSK_15M_Mid_26BW99%



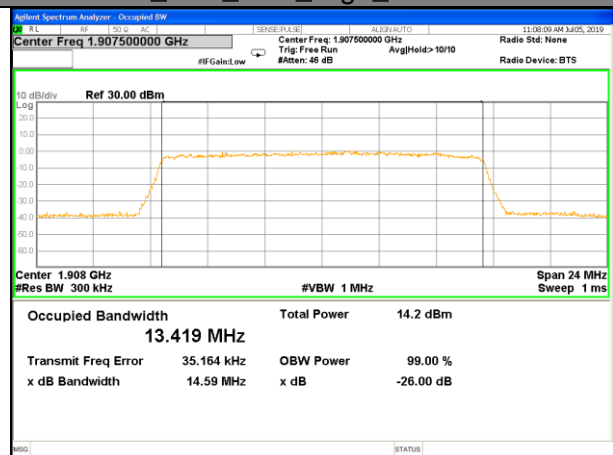
B25_Q16_15M_Mid_26BW99%



B25_QPSK_15M_High_26BW99%



B25_Q16_15M_High_26BW99%

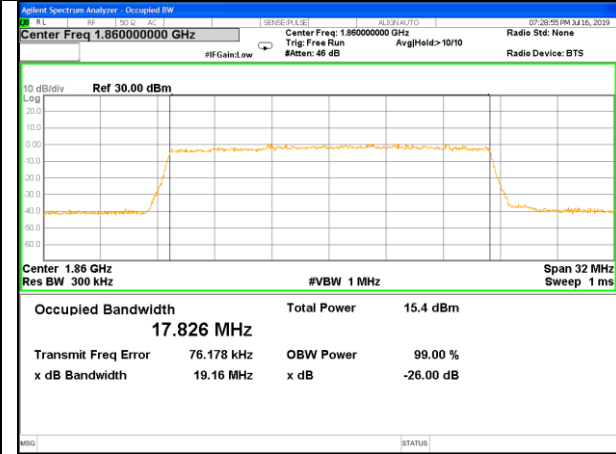




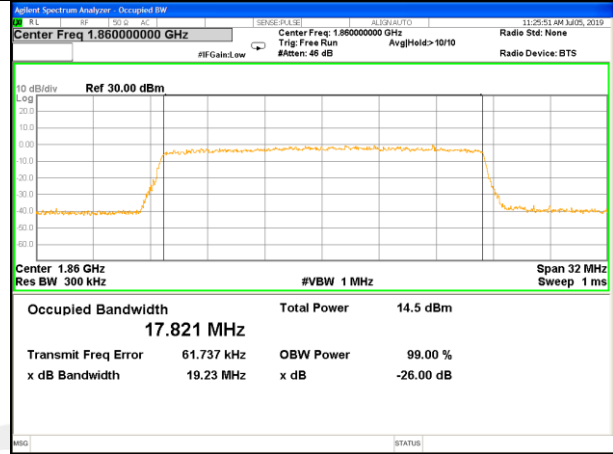
LTE_FDD_BAND-25

LTE_FDD_BAND-25

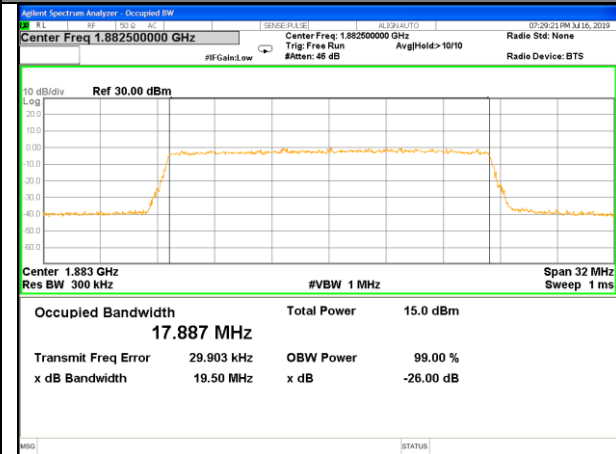
B25_QPSK_20M_Low_26BW99%



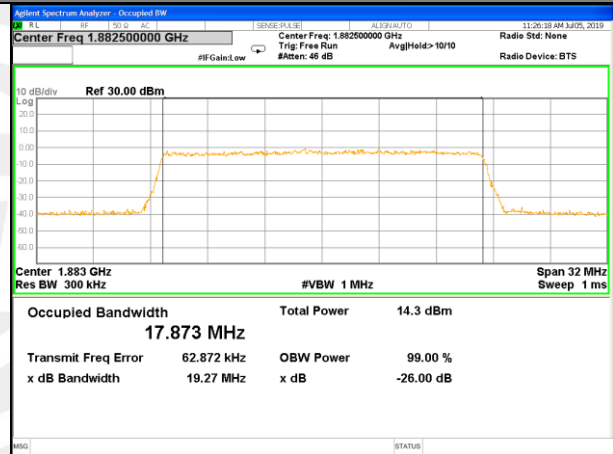
B25_Q16_20M_Low_26BW99%



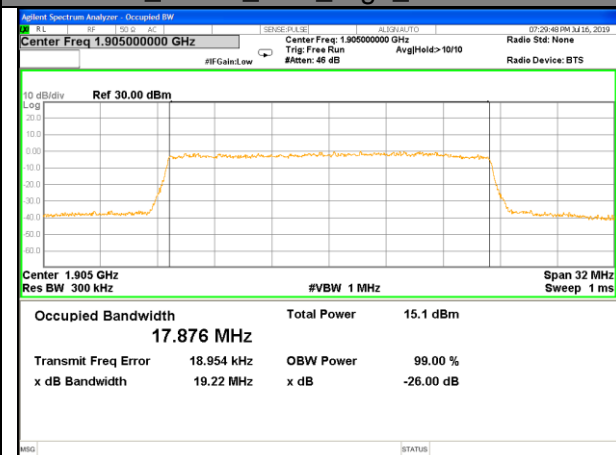
B25_QPSK_20M_Mid_26BW99%



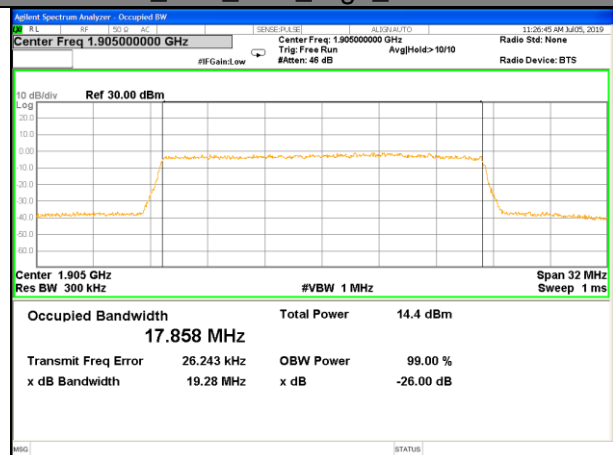
B25_Q16_20M_Mid_26BW99%



B25_QPSK_20M_High_26BW99%



B25_Q16_20M_High_26BW99%

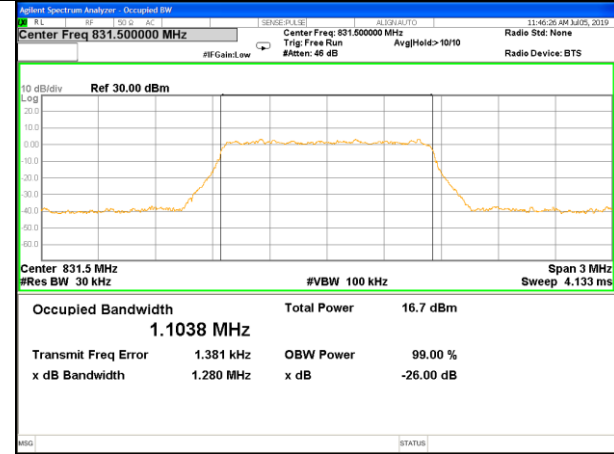




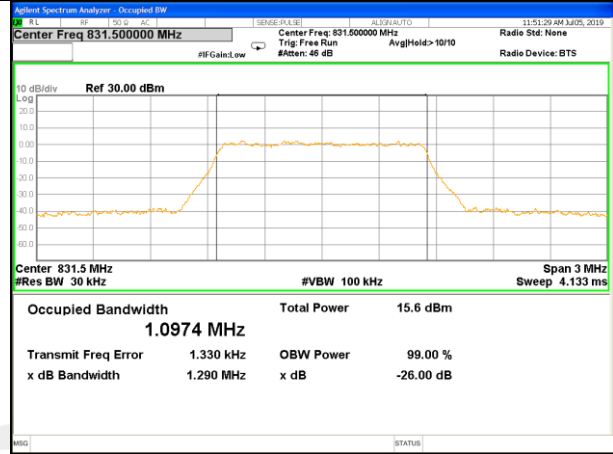
LTE_FDD_BAND-26

LTE_FDD_BAND-26

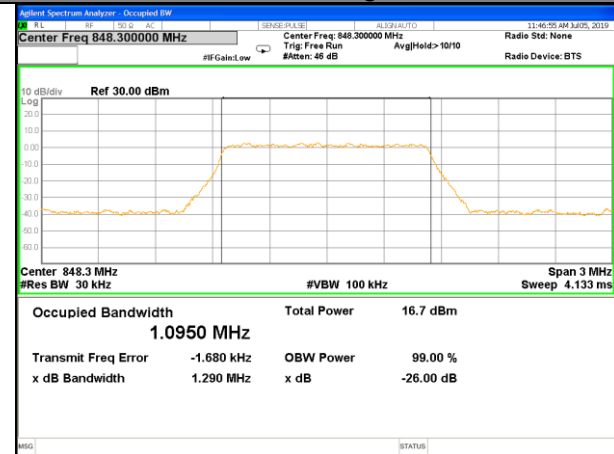
B26_QPSK_1.4M_Mid_26BW99%



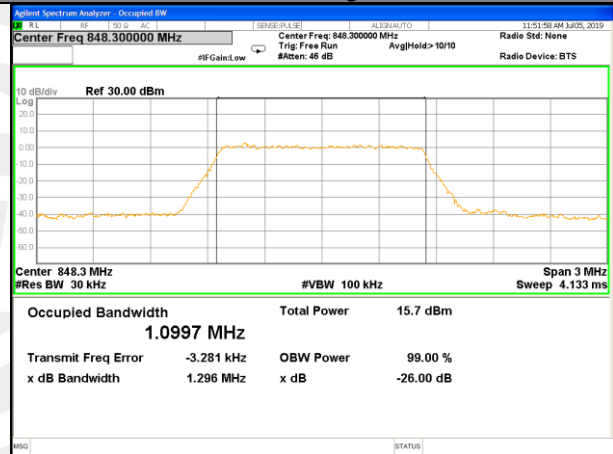
B26_Q16_1.4M_Mid_26BW99%



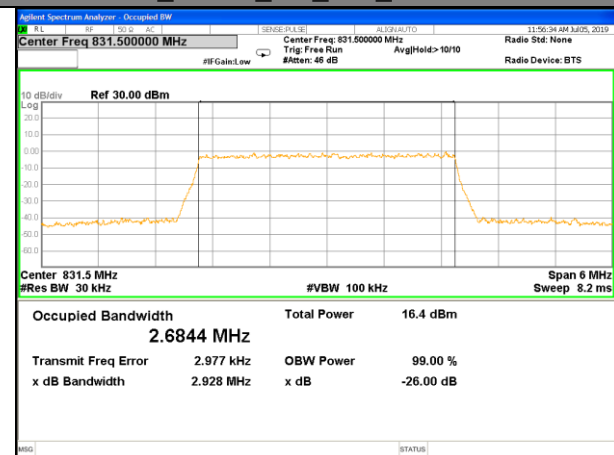
B26_QPSK_1.4M_High_26BW99%



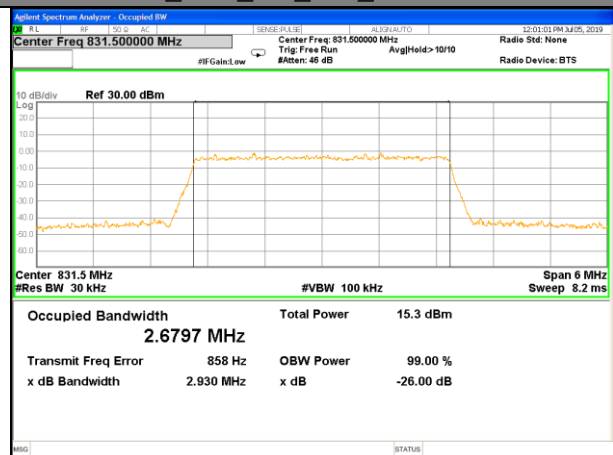
B26_Q16_1.4M_High_26BW99%



B26_QPSK_3M_Mid_26BW99%



B26_Q16_3M_Mid_26BW99%

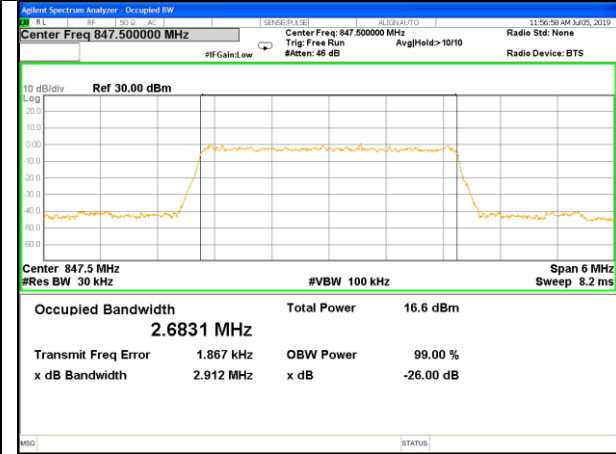




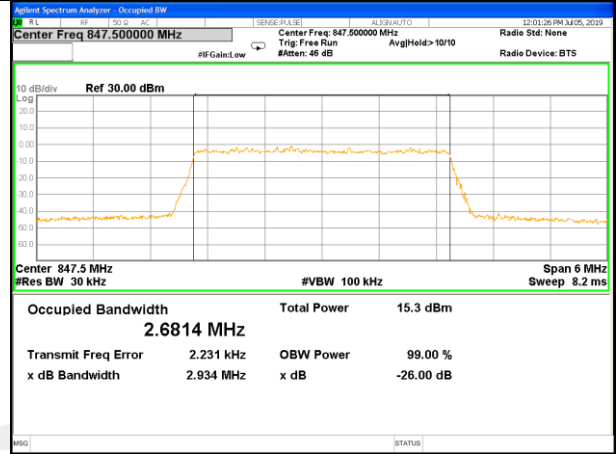
LTE_FDD_BAND-26

LTE_FDD_BAND-26

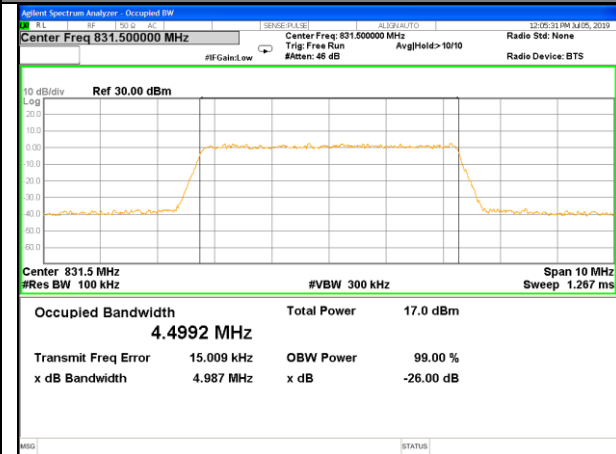
B26_QPSK_3M_High_26BW99%



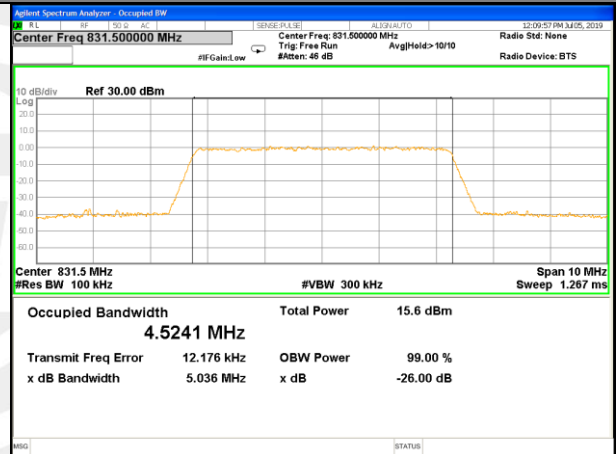
B26_Q16_3M_High_26BW99%



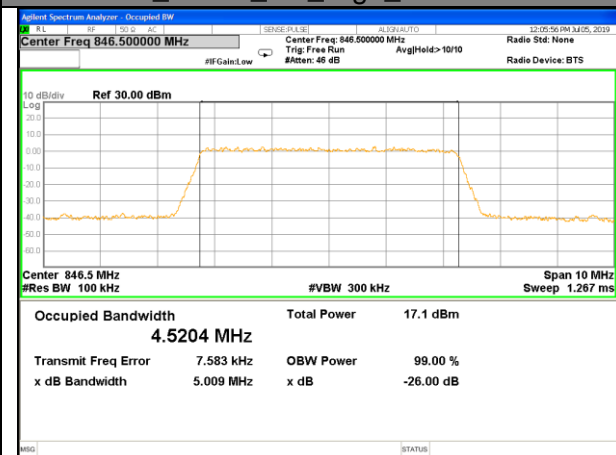
B26_QPSK_5M_Mid_26BW99%



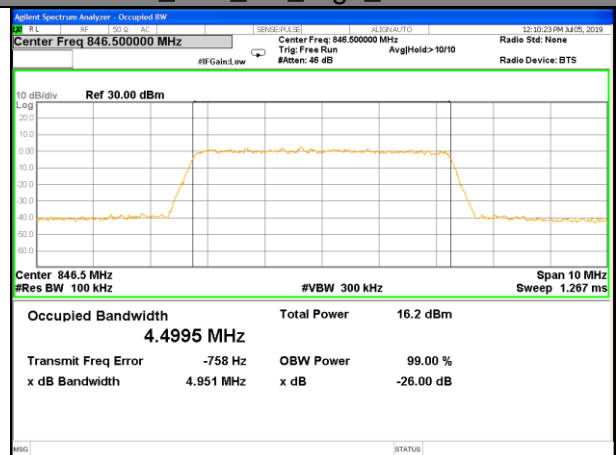
B26_Q16_5M_Mid_26BW99%



B26_QPSK_5M_High_26BW99%



B26_Q16_5M_High_26BW99%

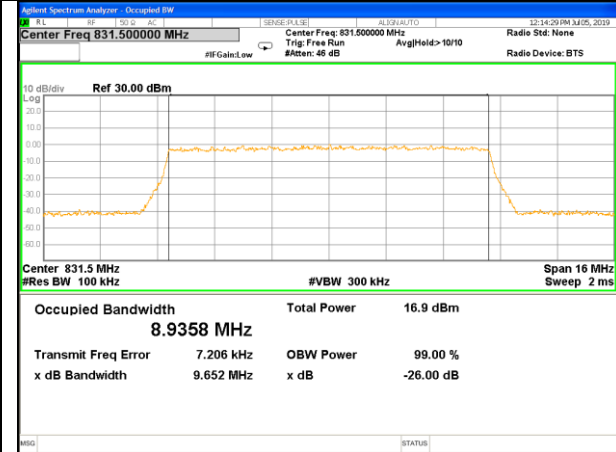




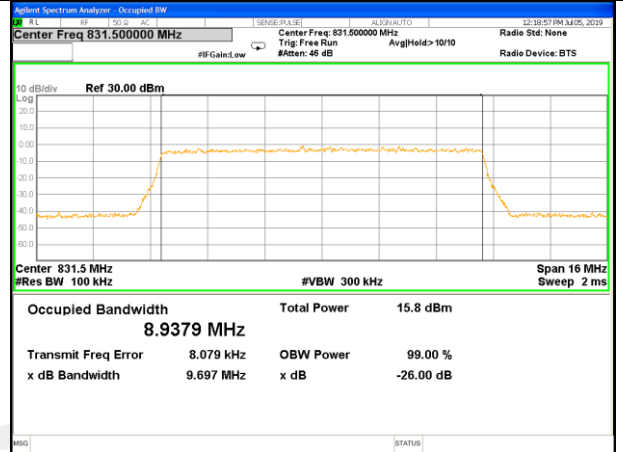
LTE_FDD_BAND-26

LTE_FDD_BAND-26

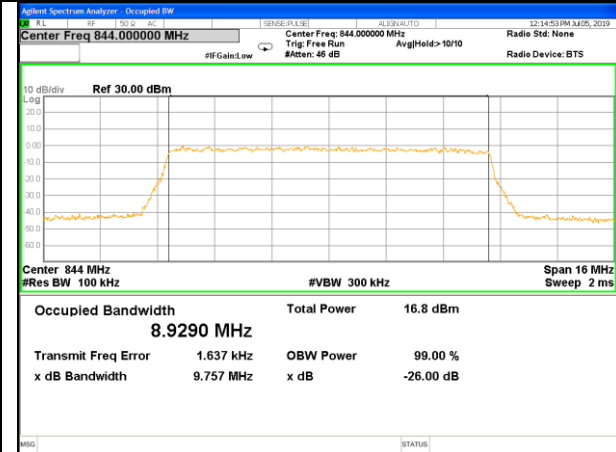
B26_QPSK_10M_Mid_26BW99%



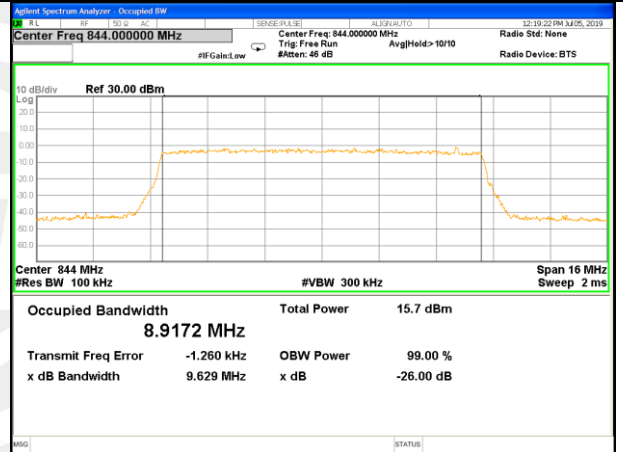
B26_Q16_10M_Mid_26BW99%



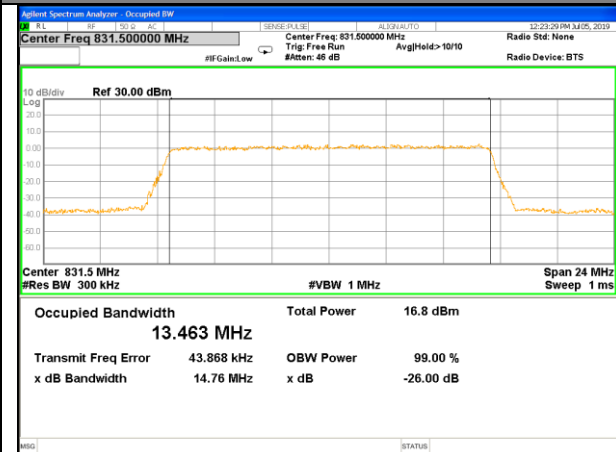
B26_QPSK_10M_High_26BW99%



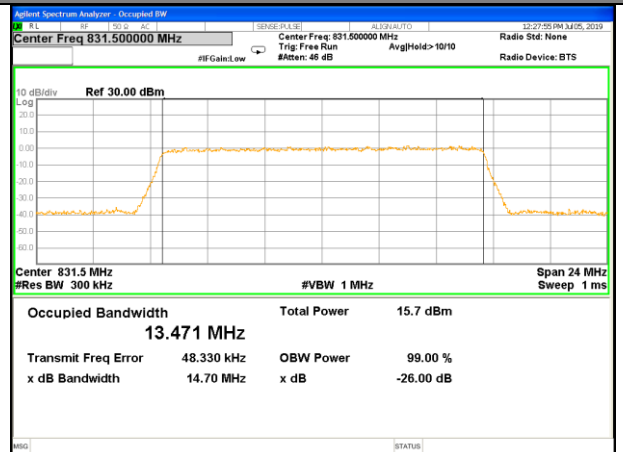
B26_Q16_10M_High_26BW99%



B26_QPSK_15M_Mid_26BW99%



B26_Q16_15M_Mid_26BW99%



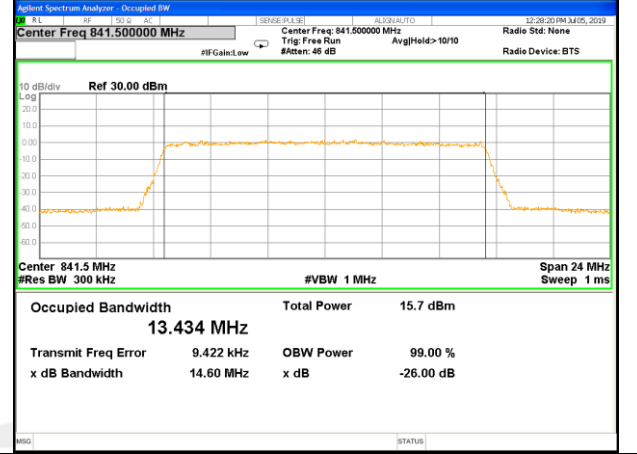
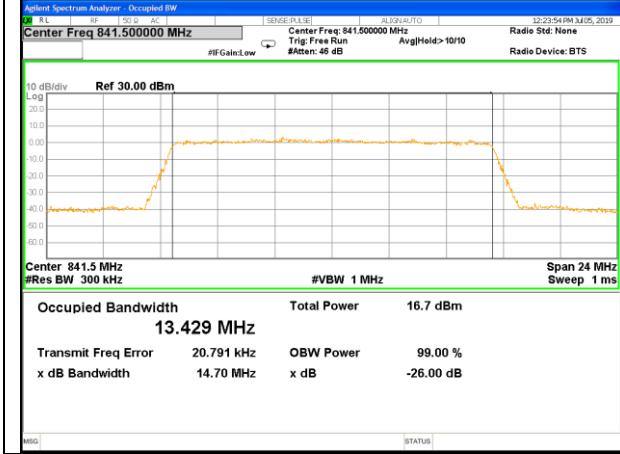


LTE_FDD_BAND-26

LTE_FDD_BAND-26

B26_QPSK_15M_High_26BW99%

B26_Q16_15M_High_26BW99%

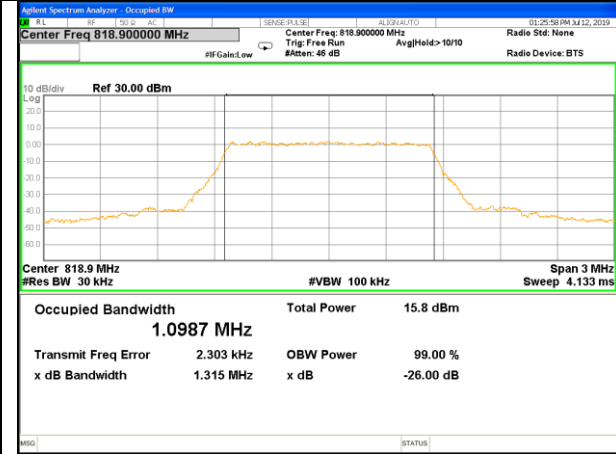




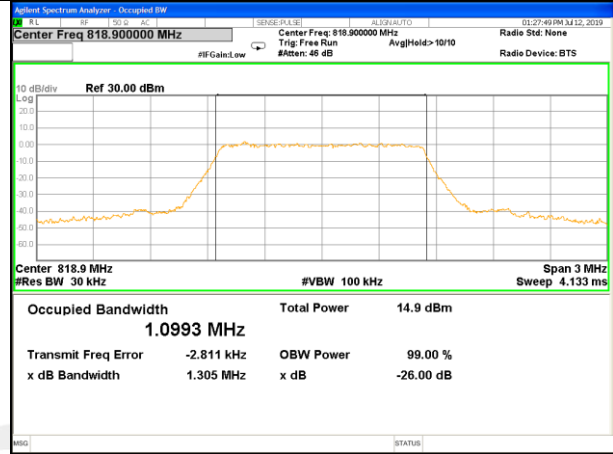
LTE_FDD_BAND-26(Part 90)

LTE_FDD_BAND-26(Part 90)

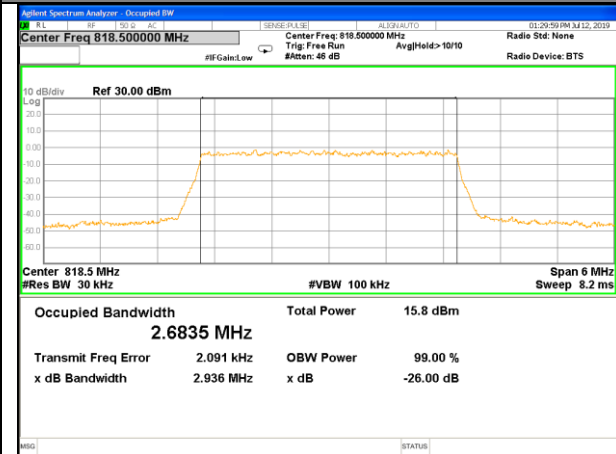
B26_QPSK_1.4M_Mid_26BW99%



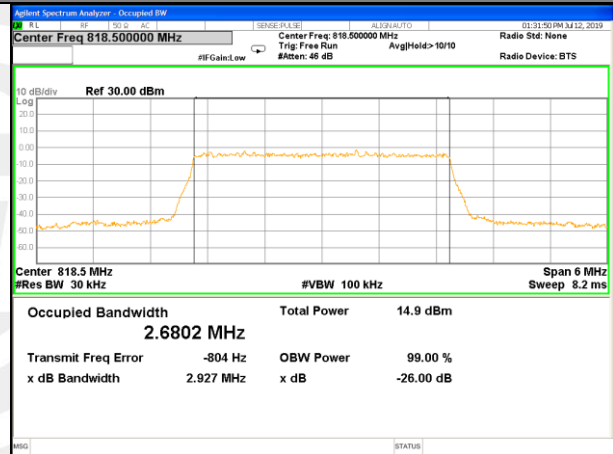
B26_Q16_1.4M_Mid_26BW99%



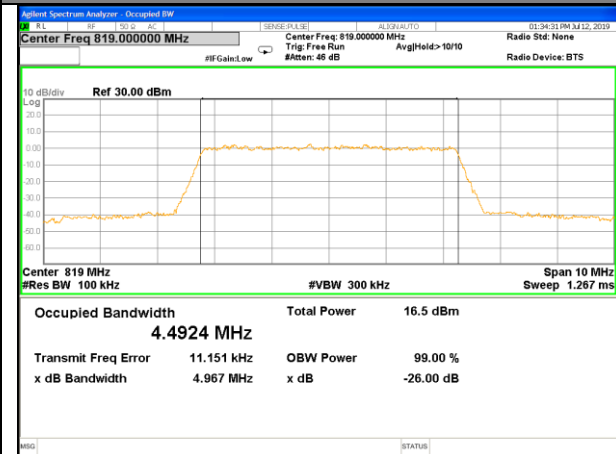
B26_QPSK_3M_Mid_26BW99%



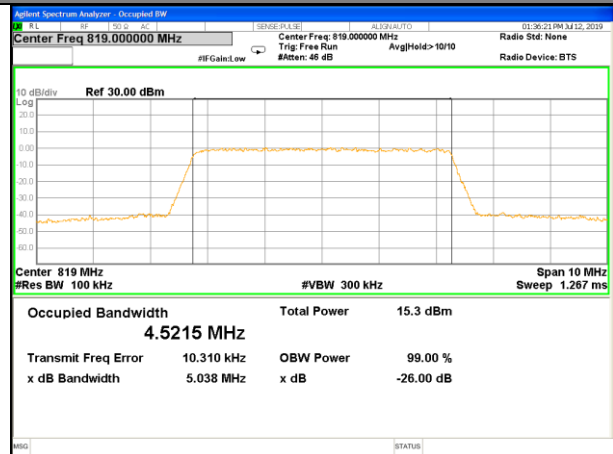
B26_Q16_3M_Mid_26BW99%



B26_QPSK_5M_Mid_26BW99%



B26_Q16_5M_Mid_26BW99%



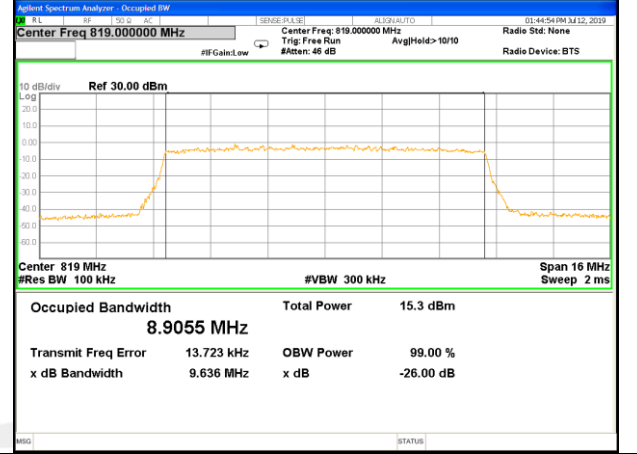
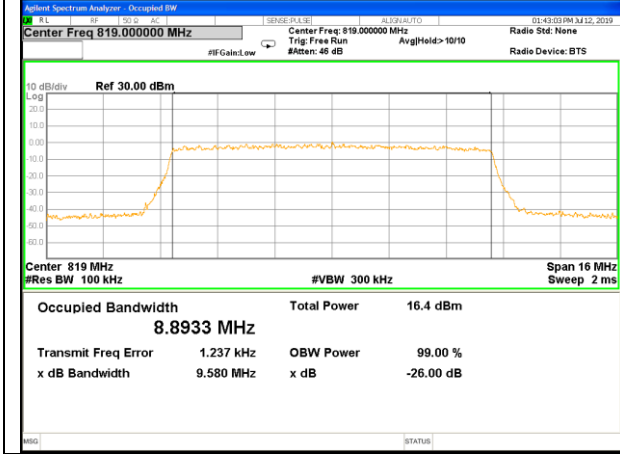


LTE_FDD_BAND-26(Part 90)

LTE_FDD_BAND-26(Part 90)

B26_QPSK_10M_Mid_26BW99%

B26_Q16_10M_Mid_26BW99%

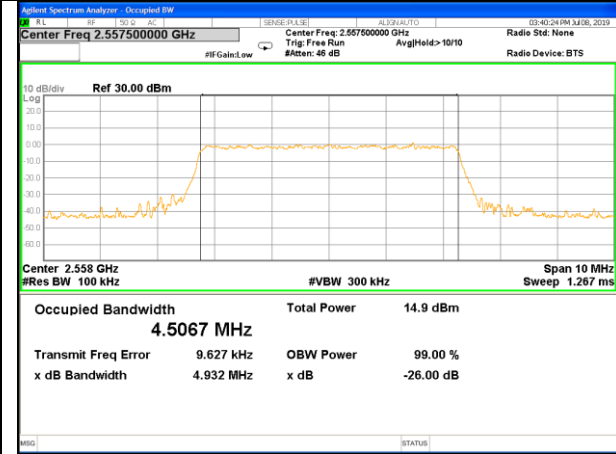




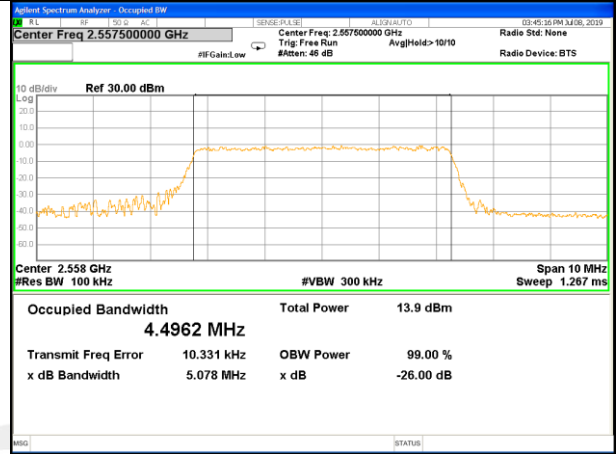
LTE_FDD_BAND-41

LTE_FDD_BAND-41

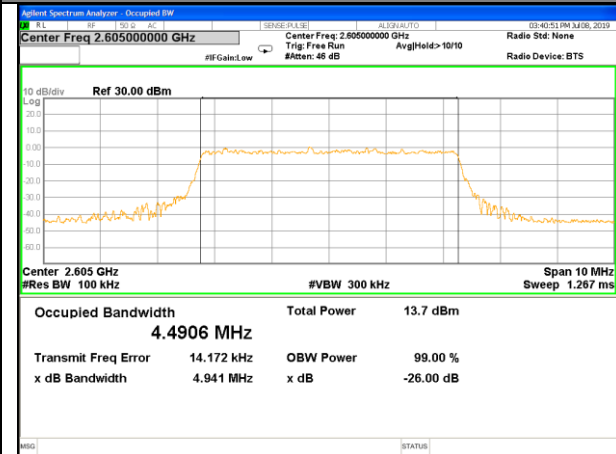
B41_QPSK_5M_Low_26BW99%



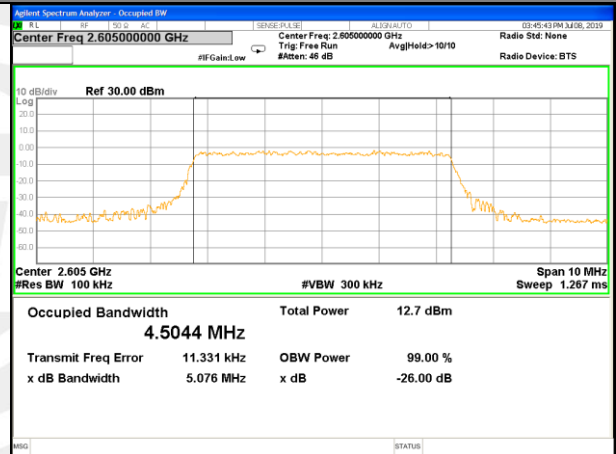
B41_Q16_5M_Low_26BW99%



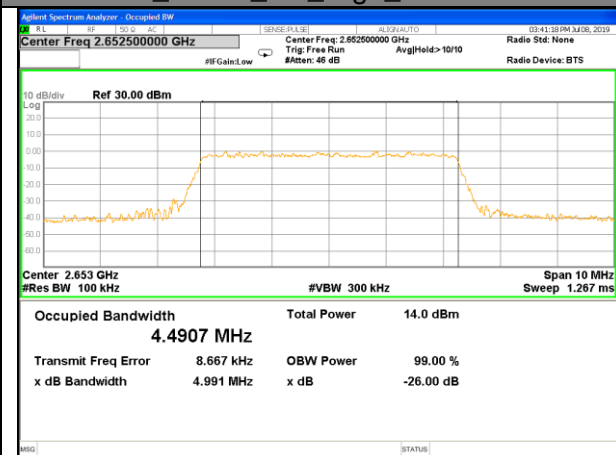
B41_QPSK_5M_Mid_26BW99%



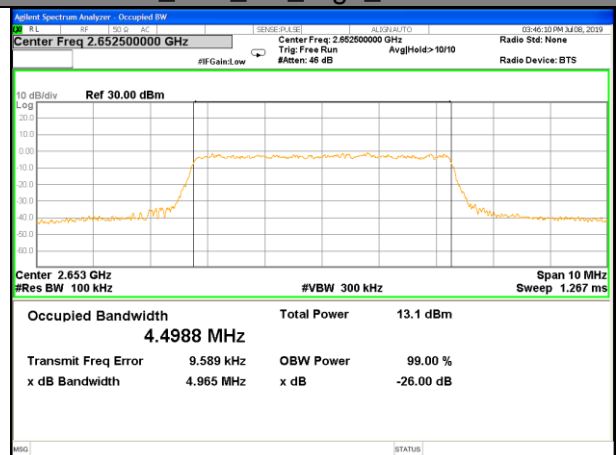
B41_Q16_5M_Mid_26BW99%



B41_QPSK_5M_High_26BW99%



B41_Q16_5M_High_26BW99%

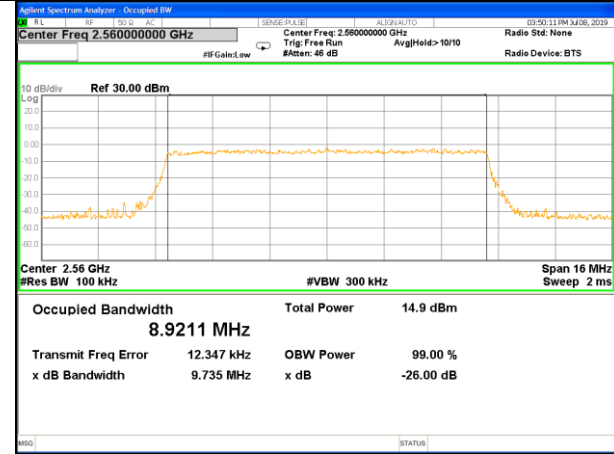




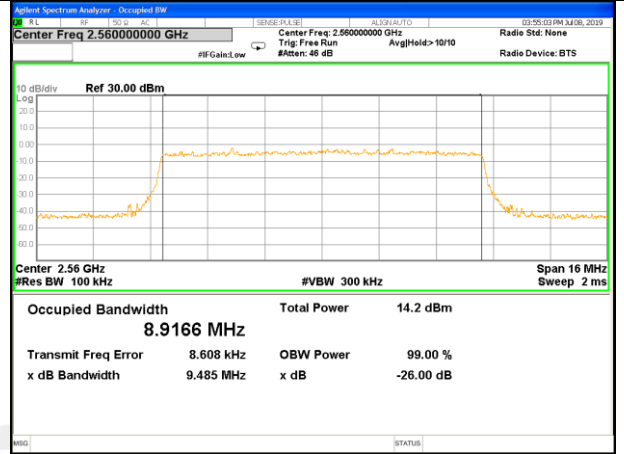
LTE_FDD_BAND-41

LTE_FDD_BAND-41

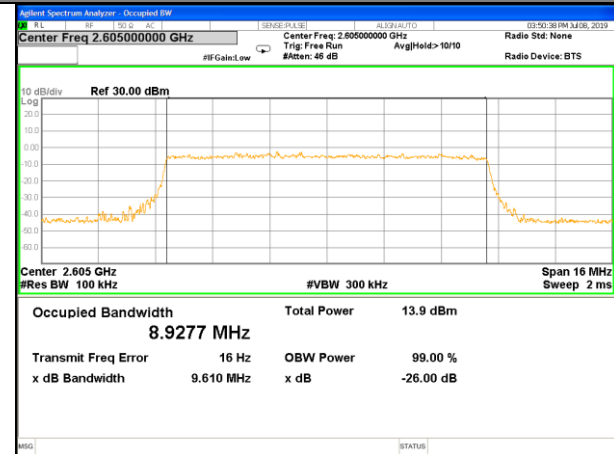
B41_QPSK_10M_Low_26BW99%



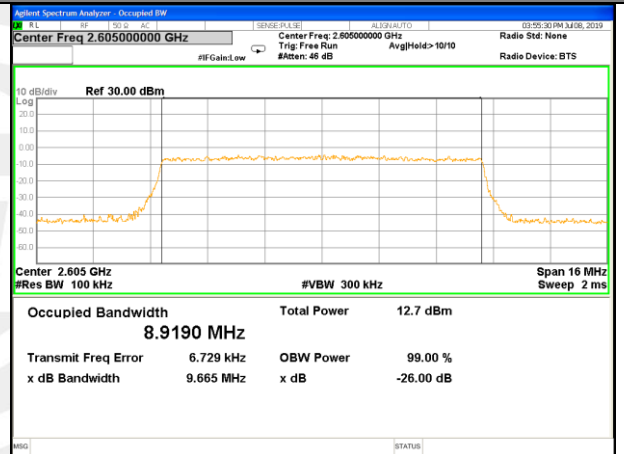
B41_Q16_10M_Low_26BW99%



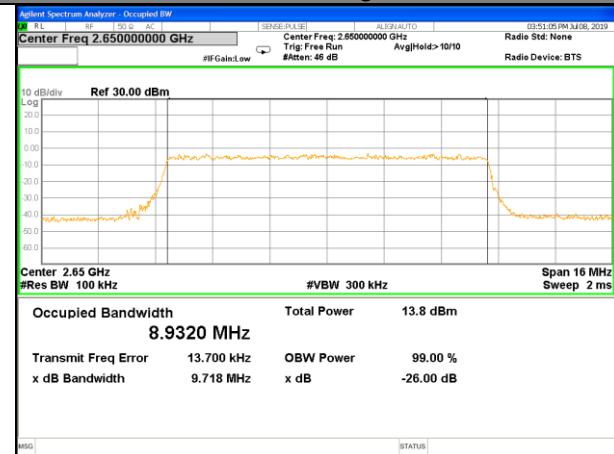
B41_QPSK_10M_Mid_26BW99%



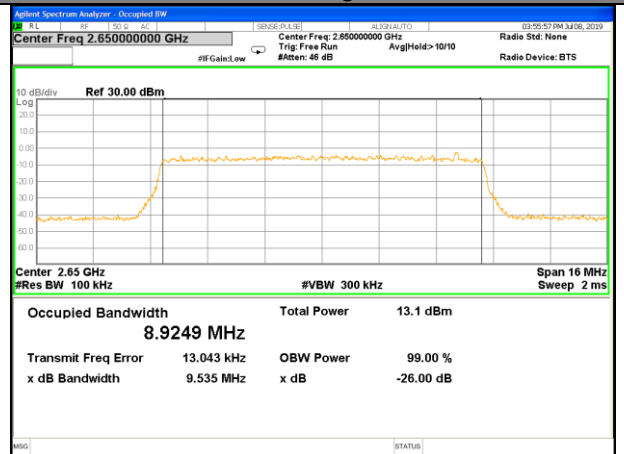
B41_Q16_10M_Mid_26BW99%



B41_QPSK_10M_High_26BW99%



B41_Q16_10M_High_26BW99%

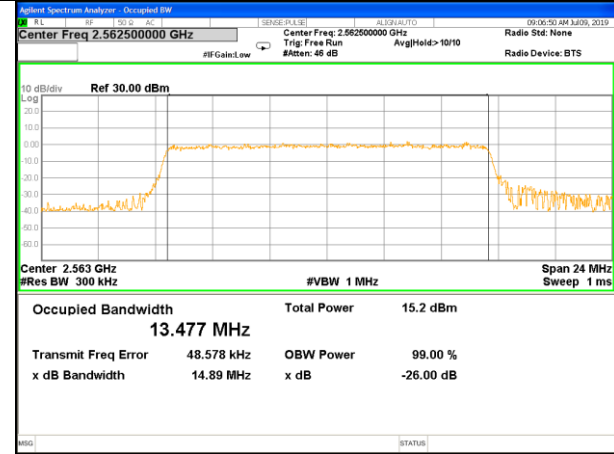




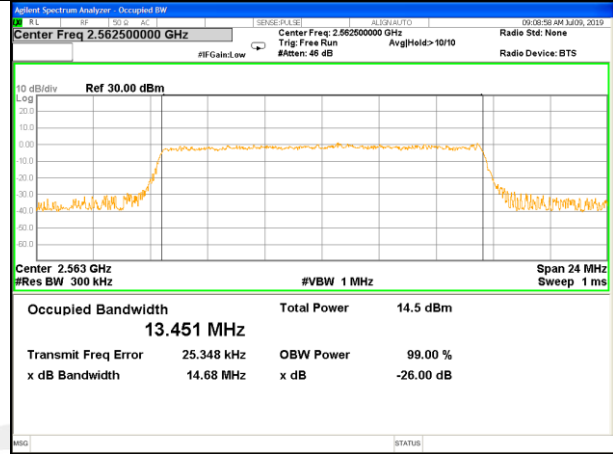
LTE_FDD_BAND-41

LTE_FDD_BAND-41

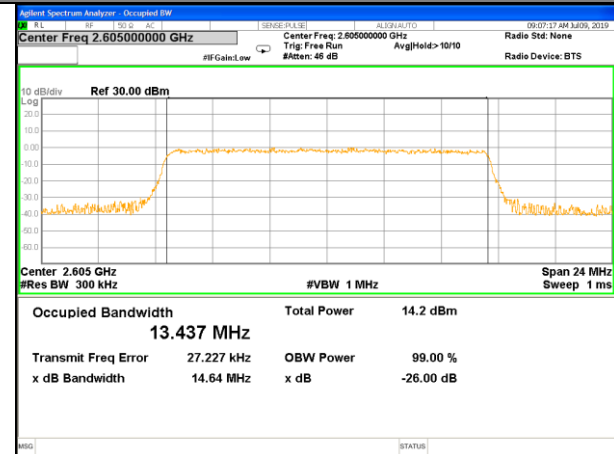
B41_QPSK_15M_Low_26BW99%



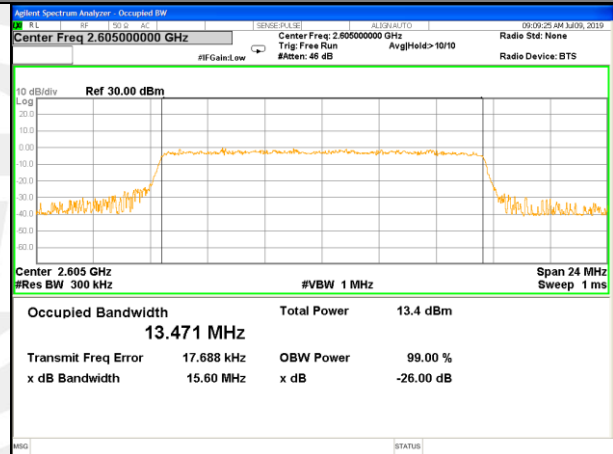
B41_Q16_15M_Low_26BW99%



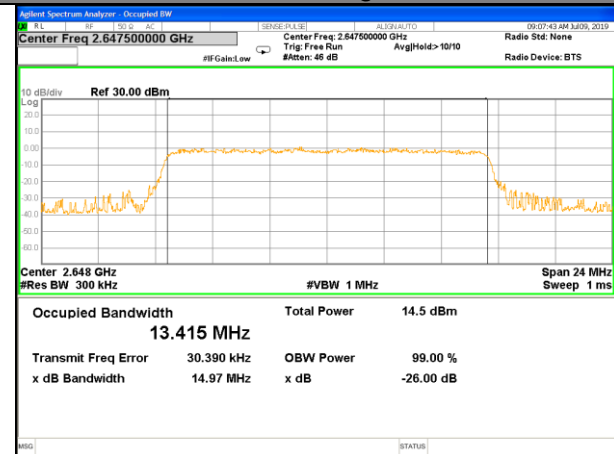
B41_QPSK_15M_Mid_26BW99%



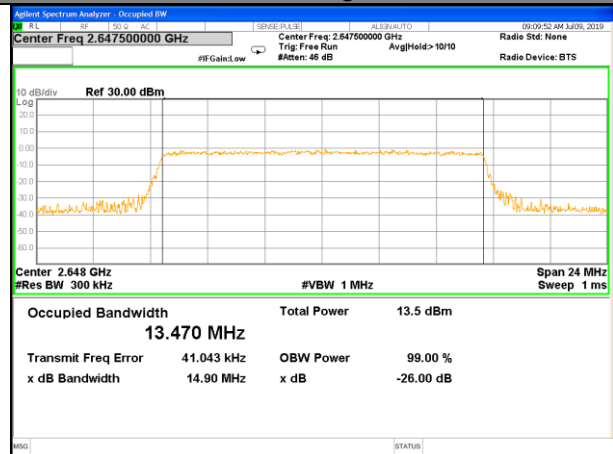
B41_Q16_15M_Mid_26BW99%



B41_QPSK_15M_High_26BW99%



B41_Q16_15M_High_26BW99%

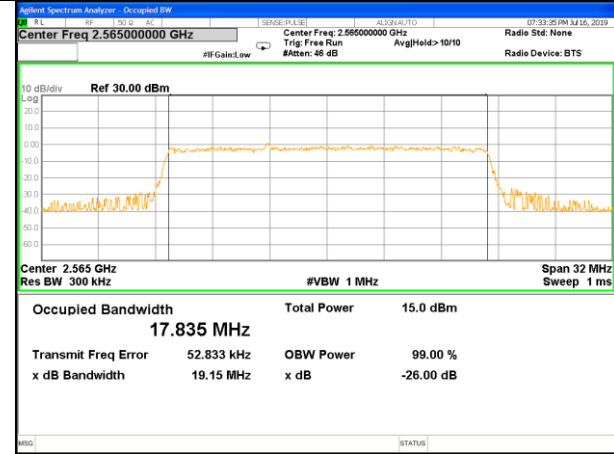




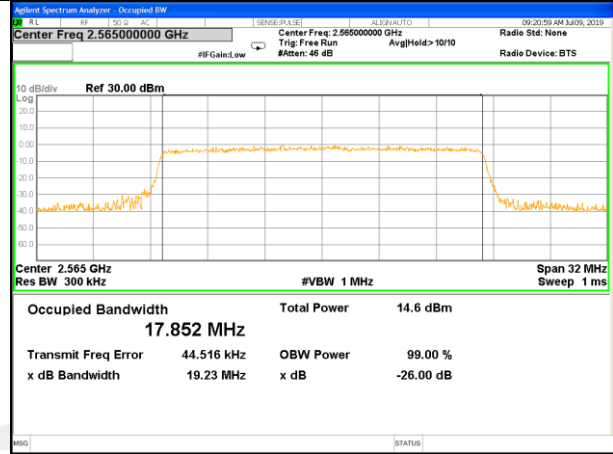
LTE_FDD_BAND-41

LTE_FDD_BAND-41

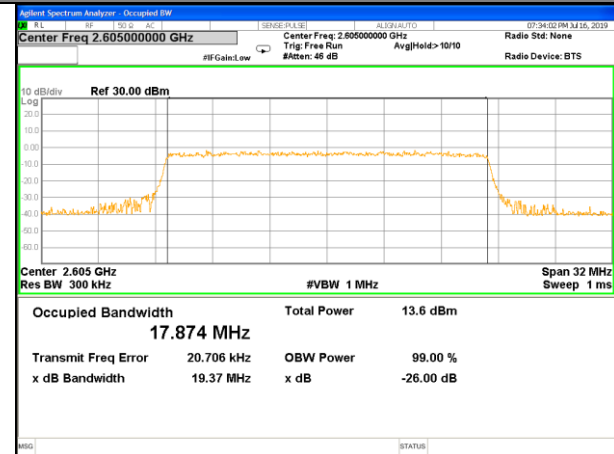
B41_QPSK_20M_Low_26BW99%



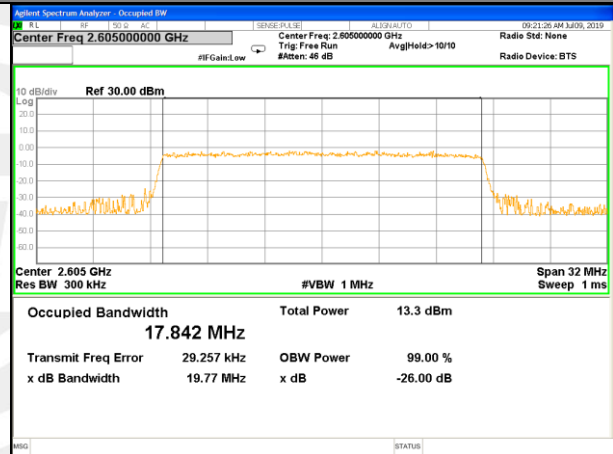
B41_Q16_20M_Low_26BW99%



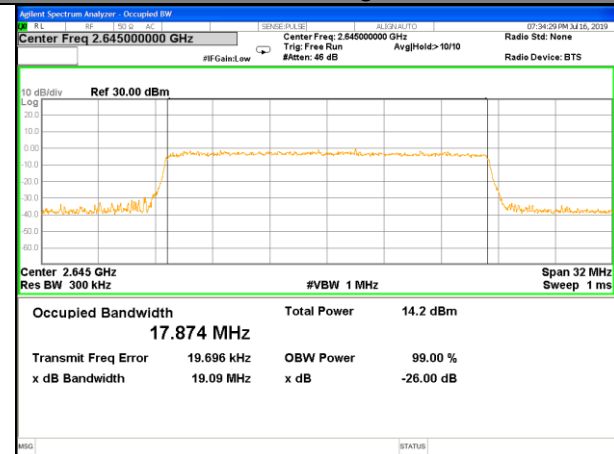
B41_QPSK_20M_Mid_26BW99%



B41_Q16_20M_Mid_26BW99%



B41_QPSK_20M_High_26BW99%



B41_Q16_20M_High_26BW99%

