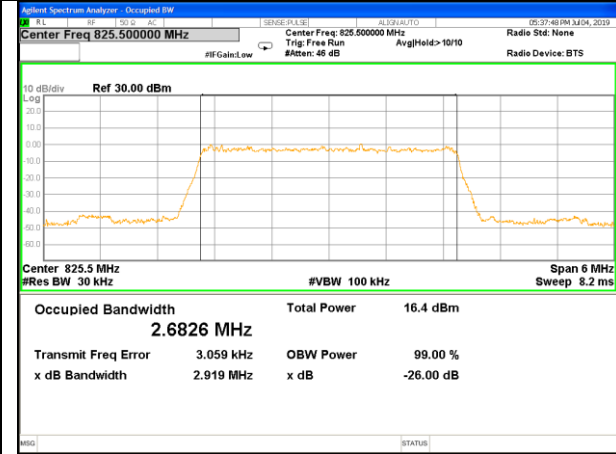




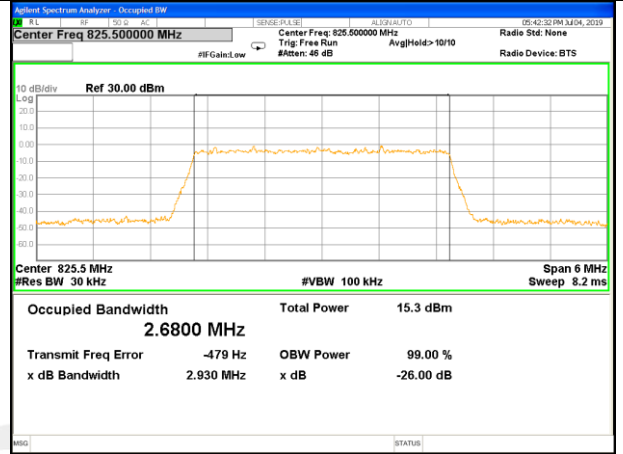
LTE_FDD_BAND-5

LTE_FDD_BAND-5

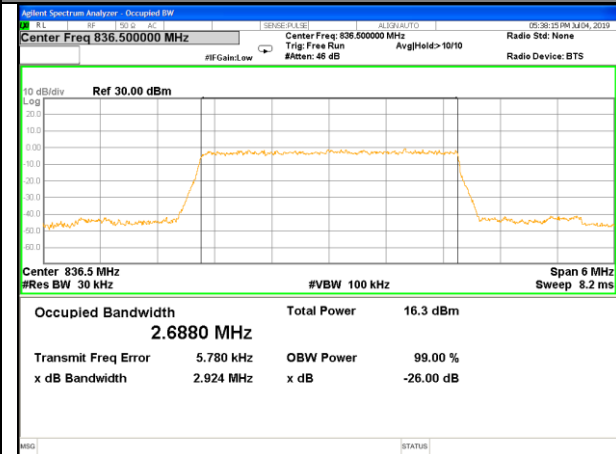
B5_QPSK_3M_Low_26BW99%



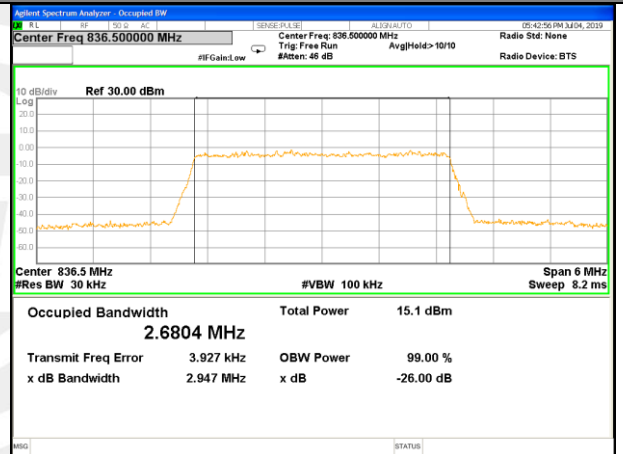
B5_Q16_3M_Low_26BW99%



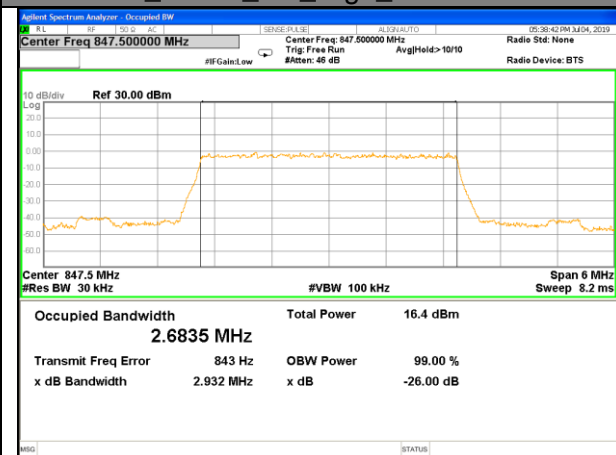
B5_QPSK_3M_Mid_26BW99%



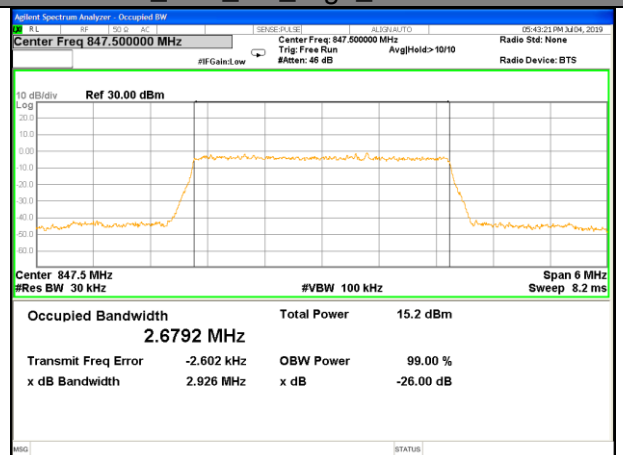
B5_Q16_3M_Mid_26BW99%



B5_QPSK_3M_High_26BW99%



B5_Q16_3M_High_26BW99%

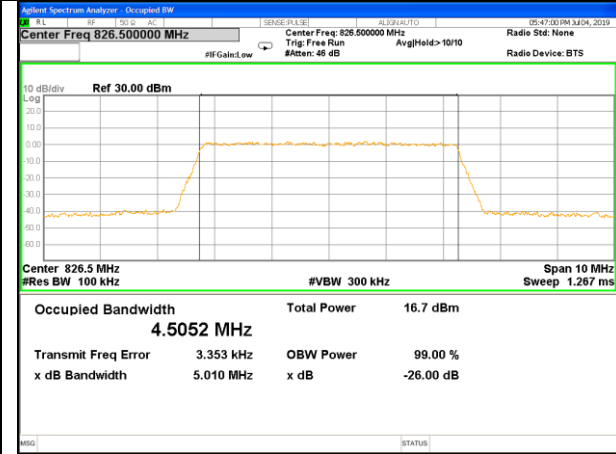




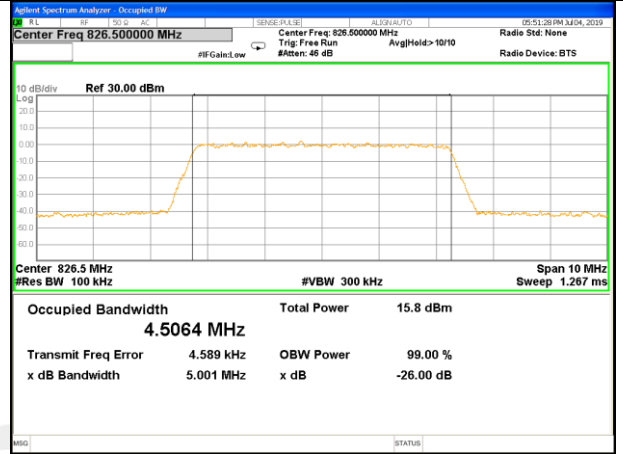
LTE_FDD_BAND-5

LTE_FDD_BAND-5

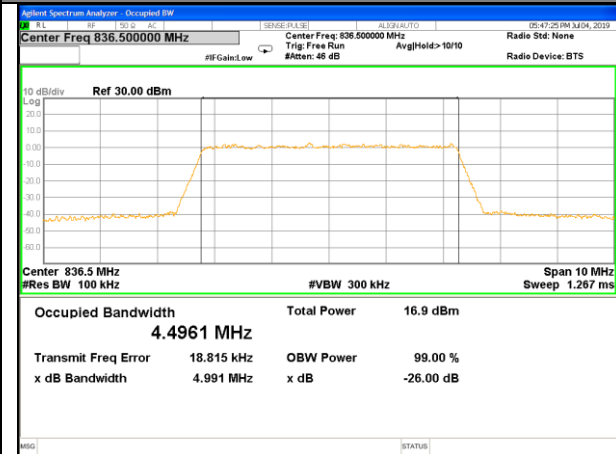
B5_QPSK_5M_Low_26BW99%



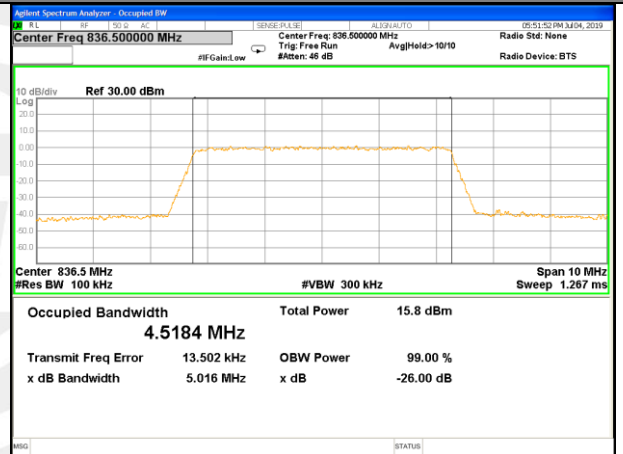
B5_Q16_5M_Low_26BW99%



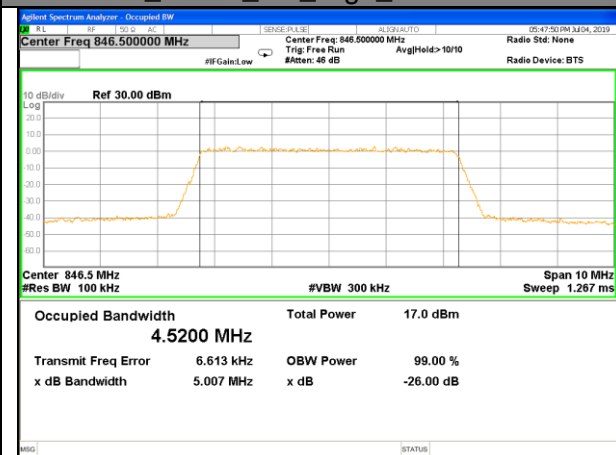
B5_QPSK_5M_Mid_26BW99%



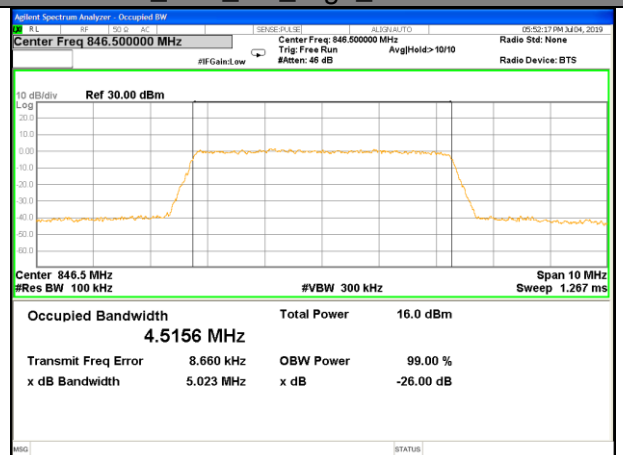
B5_Q16_5M_Mid_26BW99%



B5_QPSK_5M_High_26BW99%



B5_Q16_5M_High_26BW99%

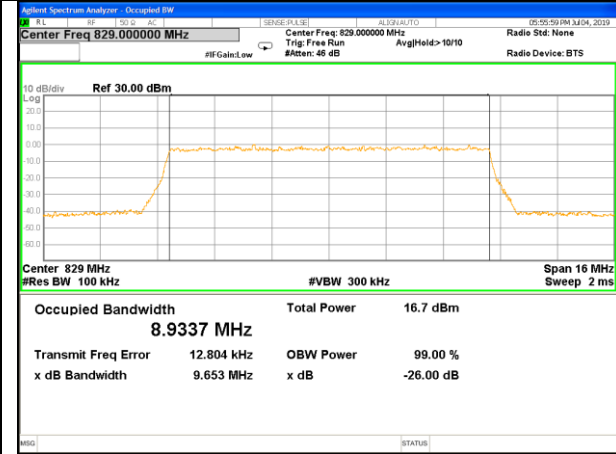




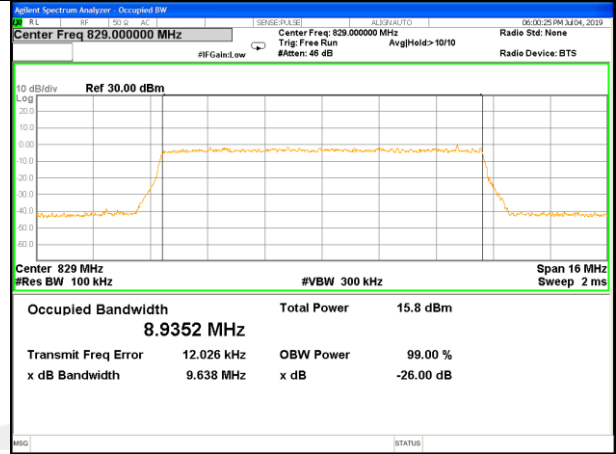
LTE_FDD_BAND-5

LTE_FDD_BAND-5

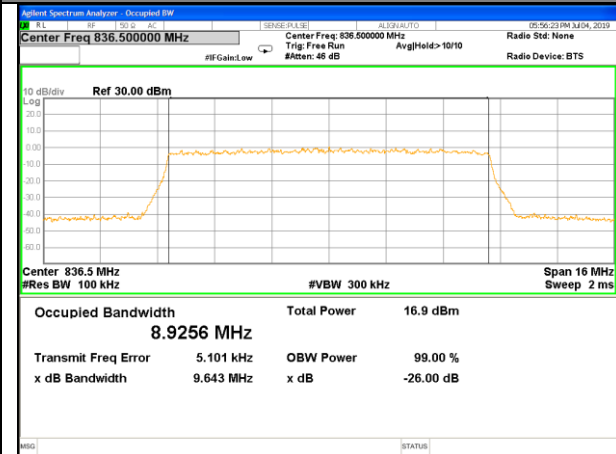
B5_QPSK_10M_Low_26BW99%



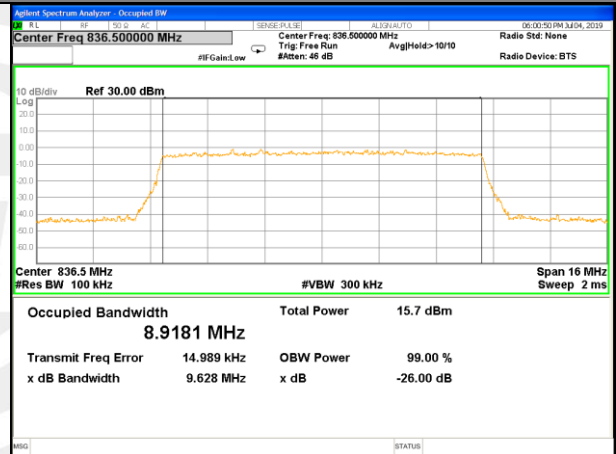
B5_Q16_10M_Low_26BW99%



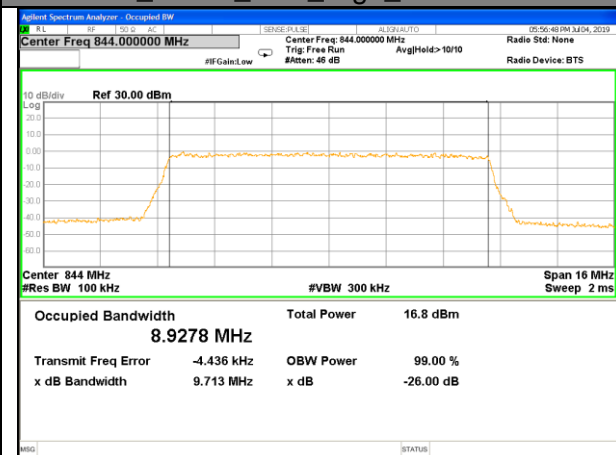
B5_QPSK_10M_Mid_26BW99%



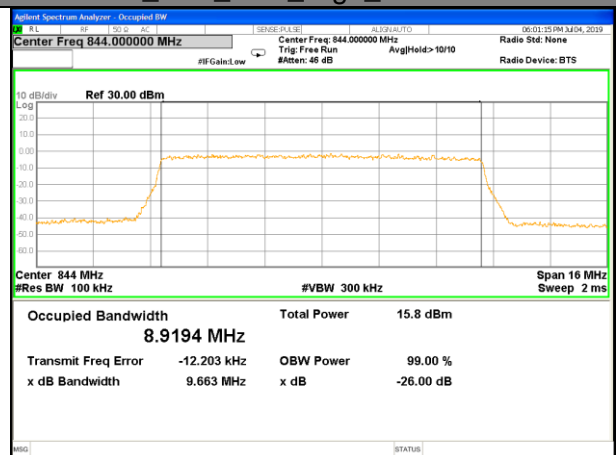
B5_Q16_10M_Mid_26BW99%



B5_QPSK_10M_High_26BW99%



B5_Q16_10M_High_26BW99%

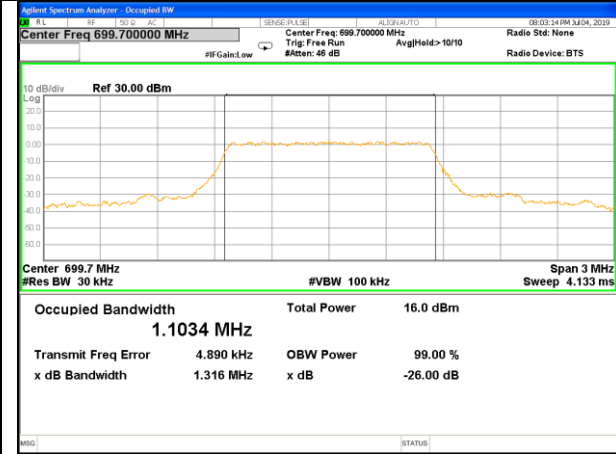




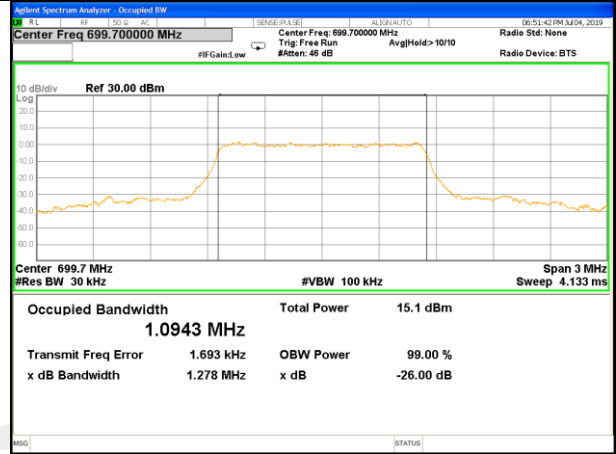
LTE_FDD_BAND-12

LTE_FDD_BAND-12

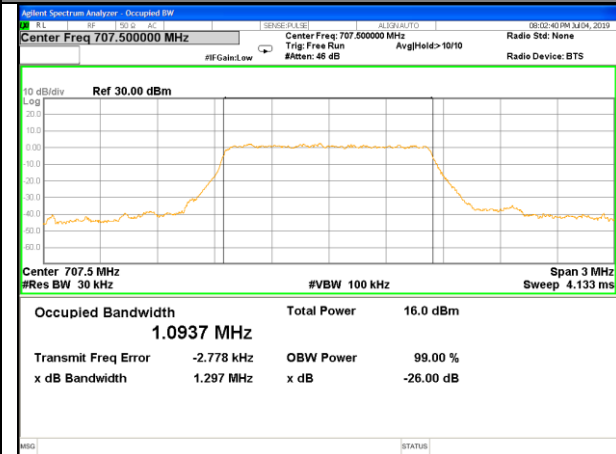
B12_QPSK_1.4M_Low_26BW99%



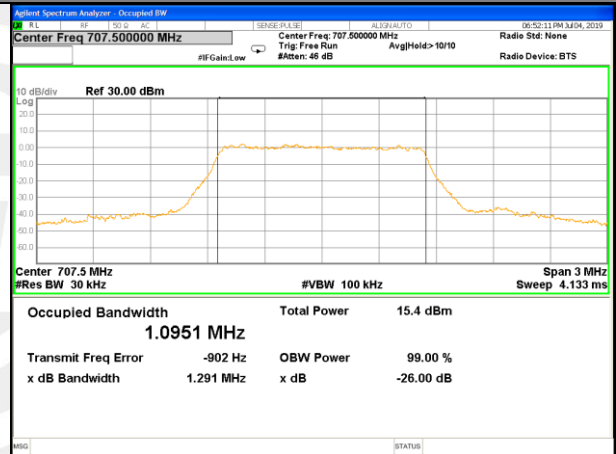
B12_Q16_1.4M_Low_26BW99%



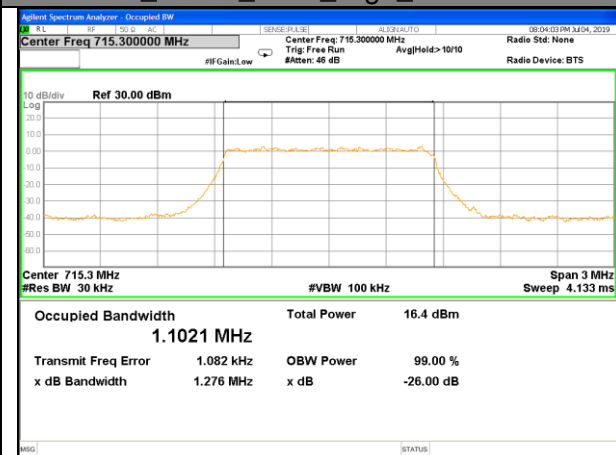
B12_QPSK_1.4M_Mid_26BW99%



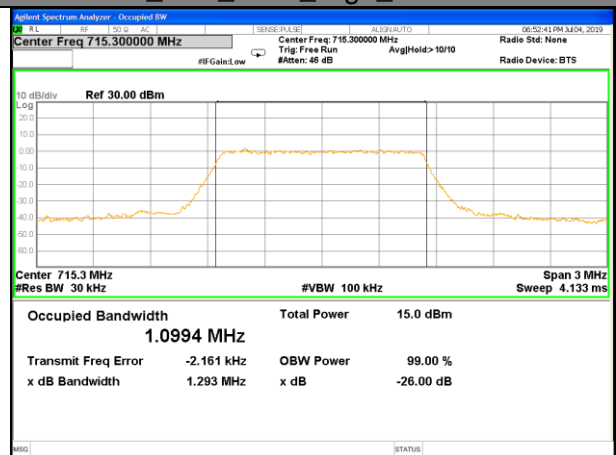
B12_Q16_1.4M_Mid_26BW99%



B12_QPSK_1.4M_High_26BW99%



B12_Q16_1.4M_High_26BW99%

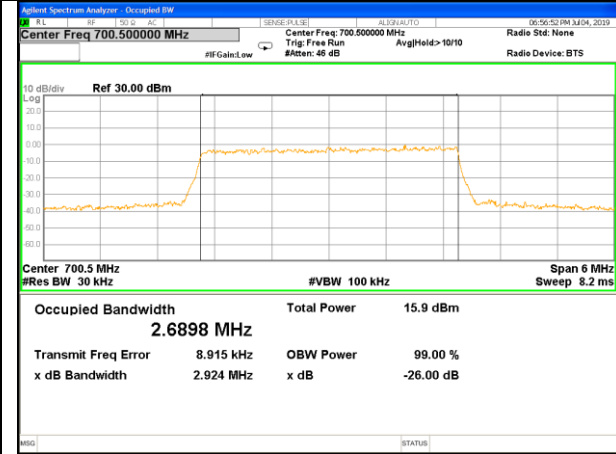




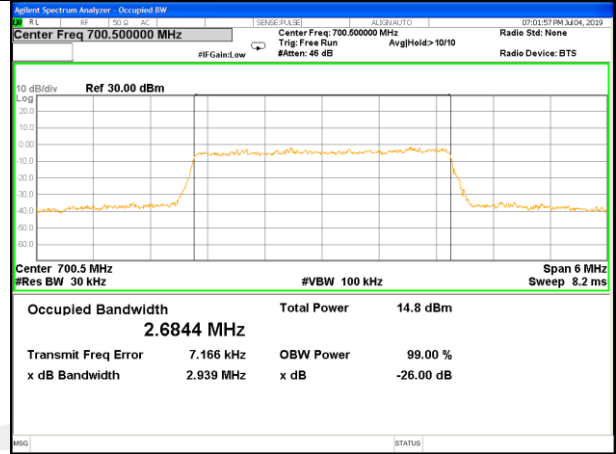
LTE_FDD_BAND-12

LTE_FDD_BAND-12

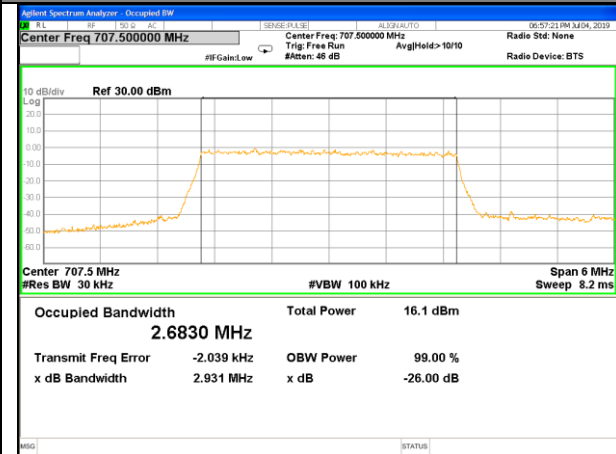
B12_QPSK_3M_Low_26BW99%



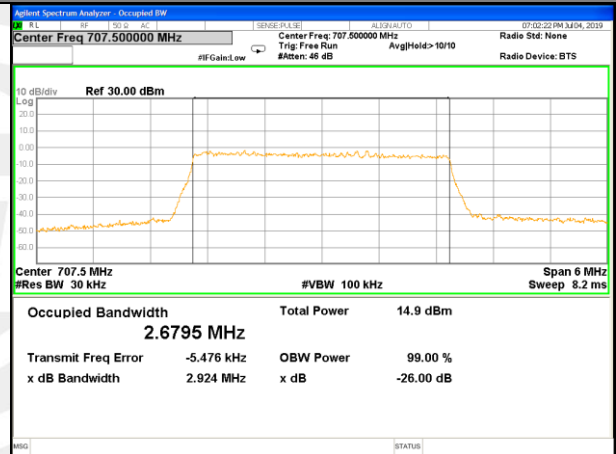
B12_Q16_3M_Low_26BW99%



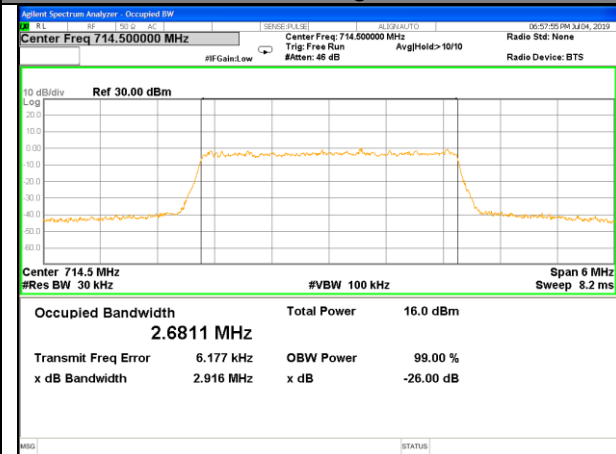
B12_QPSK_3M_Mid_26BW99%



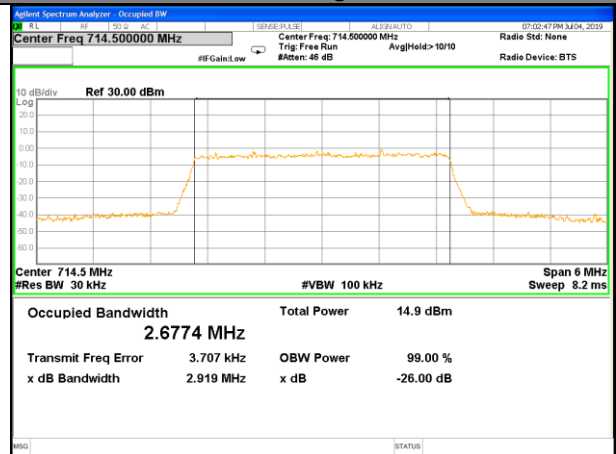
B12_Q16_3M_Mid_26BW99%



B12_QPSK_3M_High_26BW99%



B12_Q16_3M_High_26BW99%

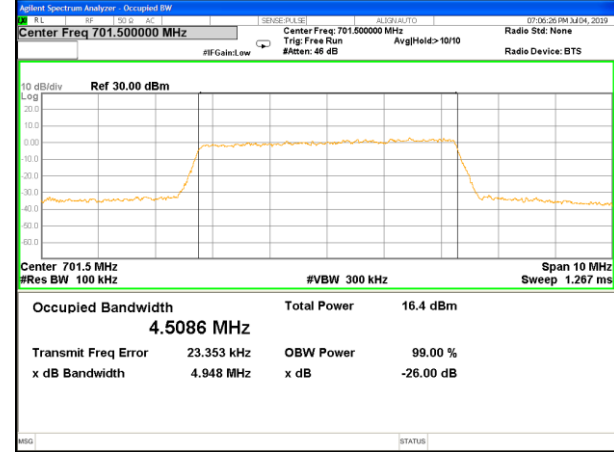




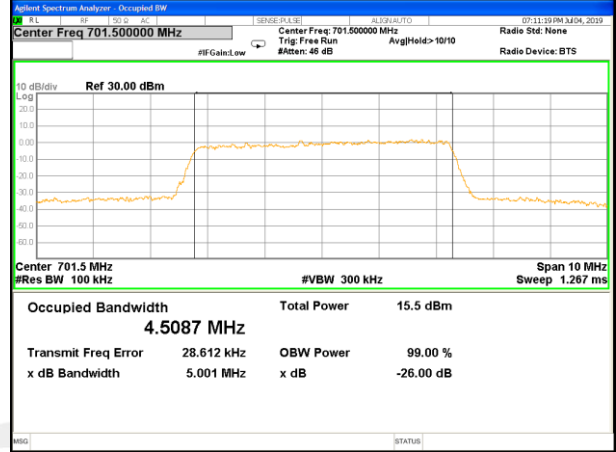
LTE_FDD_BAND-12

LTE_FDD_BAND-12

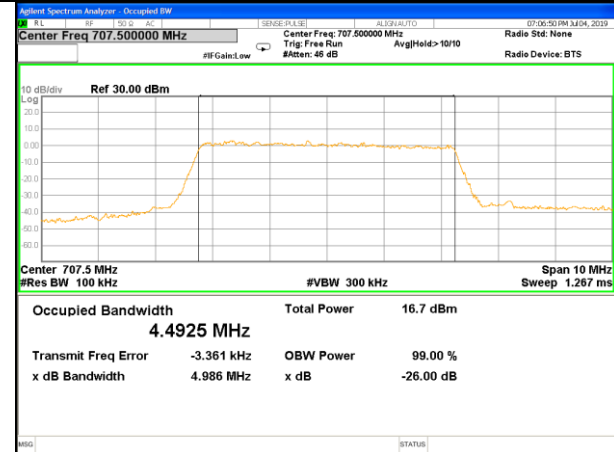
B12_QPSK_5M_Low_26BW99%



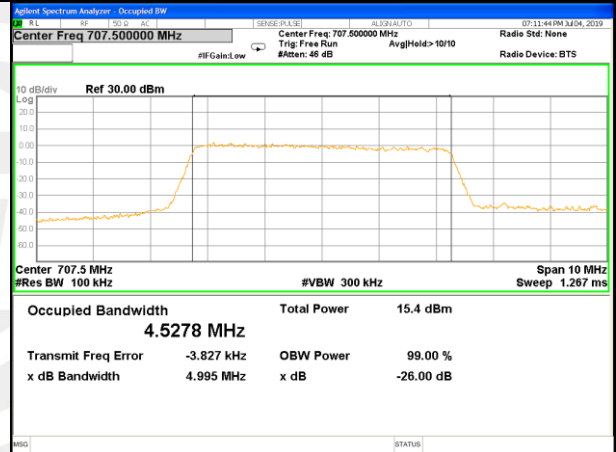
B12_Q16_5M_Low_26BW99%



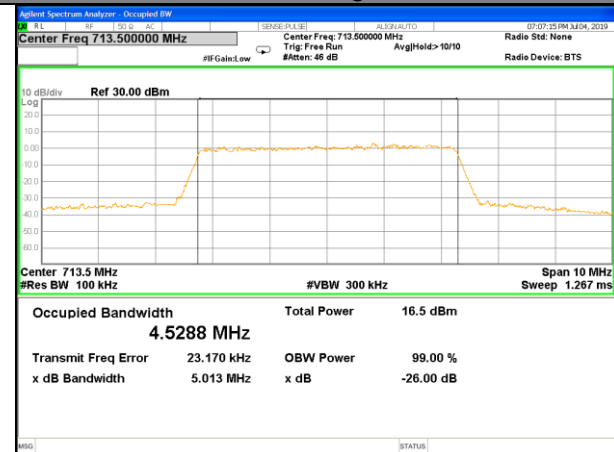
B12_QPSK_5M_Mid_26BW99%



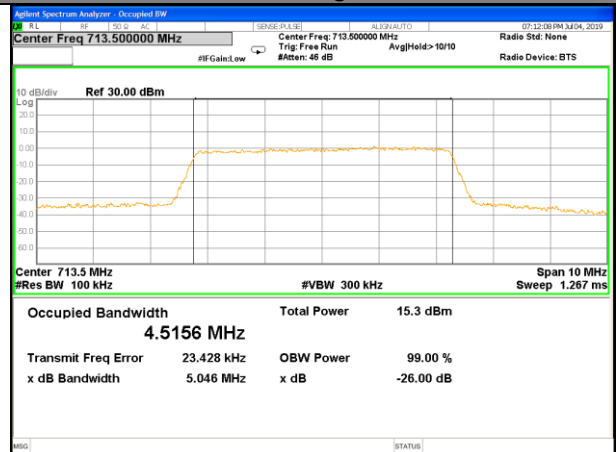
B12_Q16_5M_Mid_26BW99%



B12_QPSK_5M_High_26BW99%



B12_Q16_5M_High_26BW99%

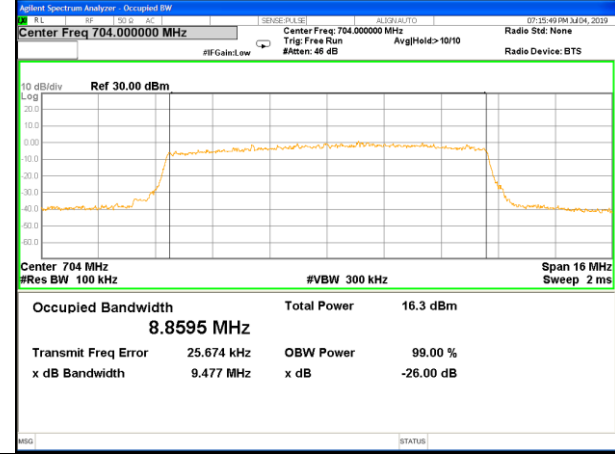




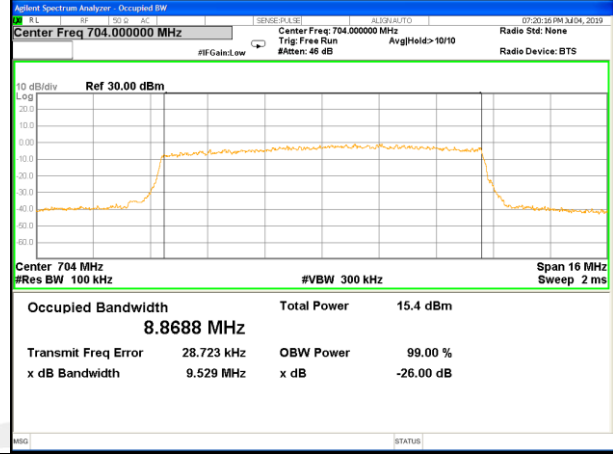
LTE_FDD_BAND-12

LTE_FDD_BAND-12

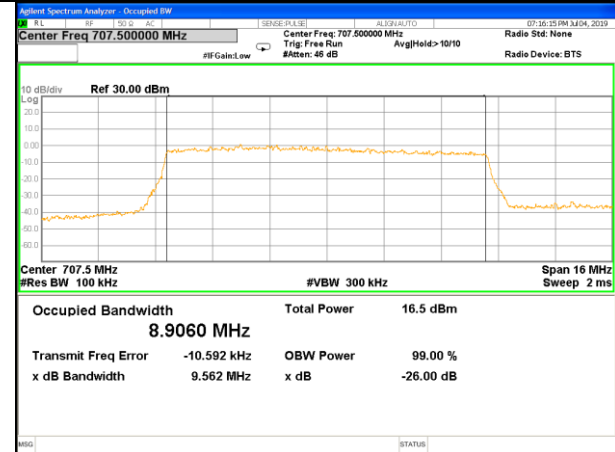
B12_QPSK_10M_Low_26BW99%



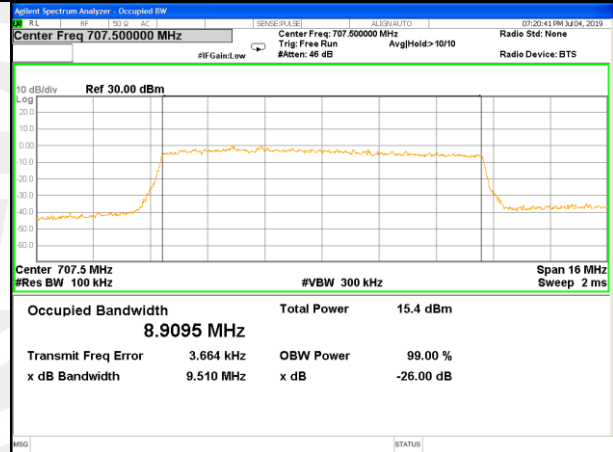
B12_Q16_10M_Low_26BW99%



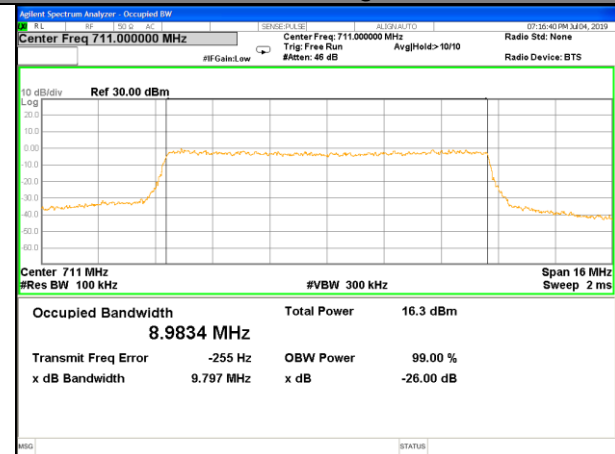
B12_QPSK_10M_Mid_26BW99%



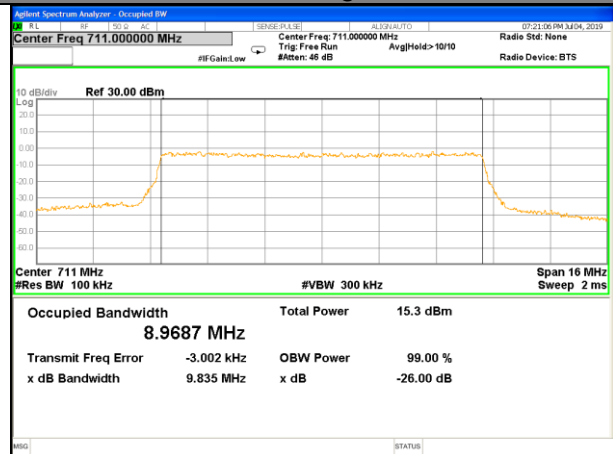
B12_Q16_10M_Mid_26BW99%



B12_QPSK_10M_High_26BW99%



B12_Q16_10M_High_26BW99%

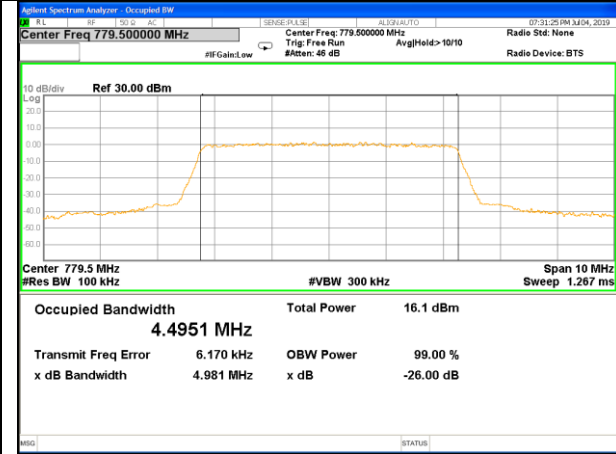




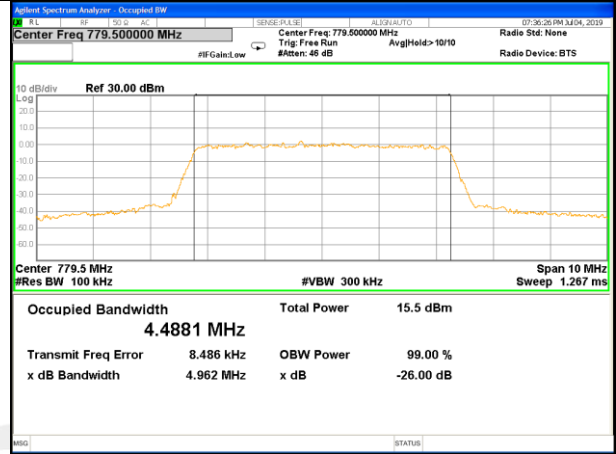
LTE_FDD_BAND-13

LTE_FDD_BAND-13

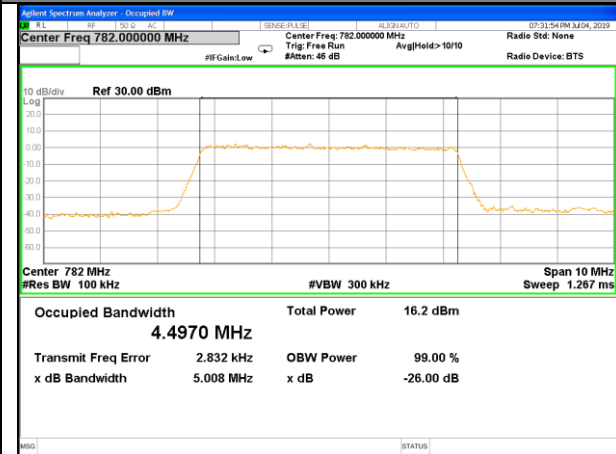
B13_QPSK_5M_Low_26BW99%



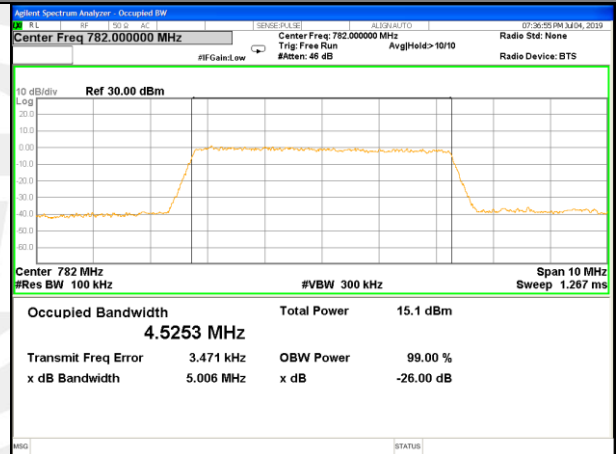
B13_Q16_5M_Low_26BW99%



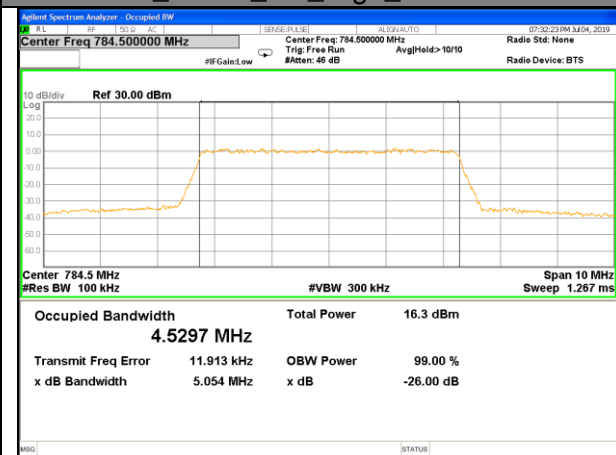
B13_QPSK_5M_Mid_26BW99%



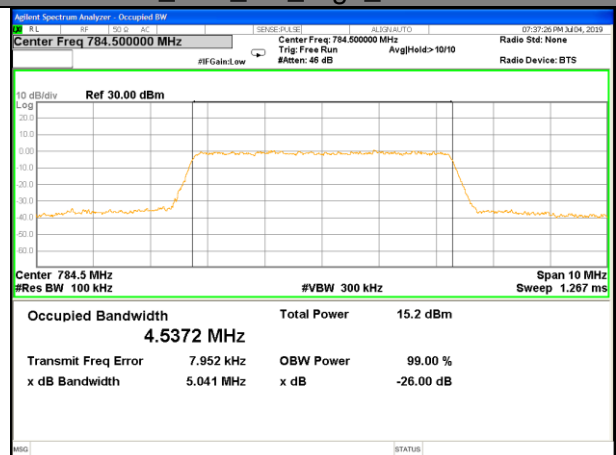
B13_Q16_5M_Mid_26BW99%



B13_QPSK_5M_High_26BW99%



B13_Q16_5M_High_26BW99%



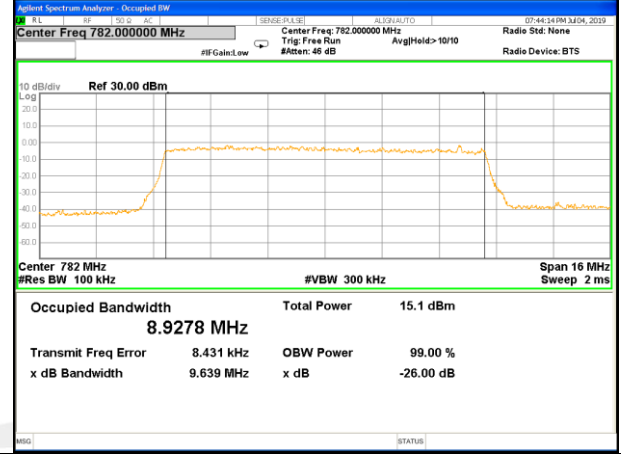
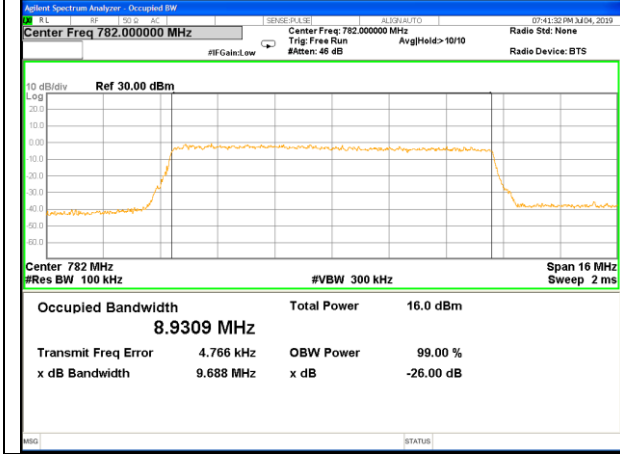


LTE_FDD_BAND-13

LTE_FDD_BAND-13

B13_QPSK_10M_Mid_26BW99%

B13_Q16_10M_Mid_26BW99%

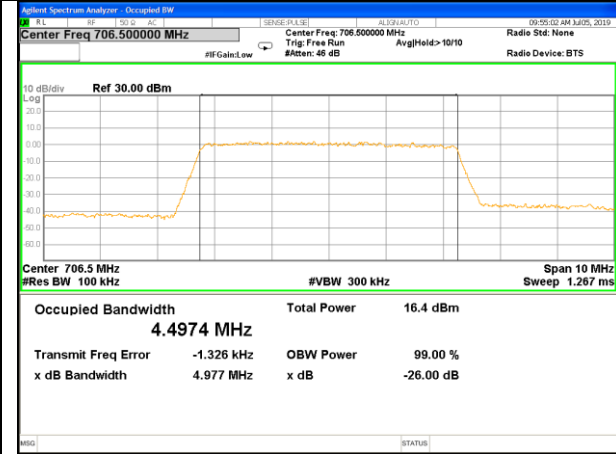




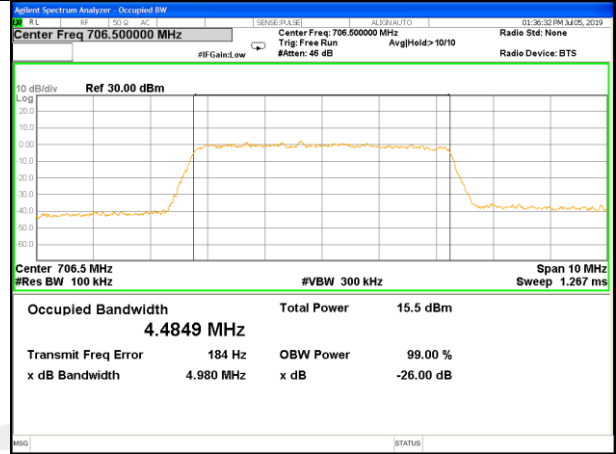
LTE_FDD_BAND-17

LTE_FDD_BAND-17

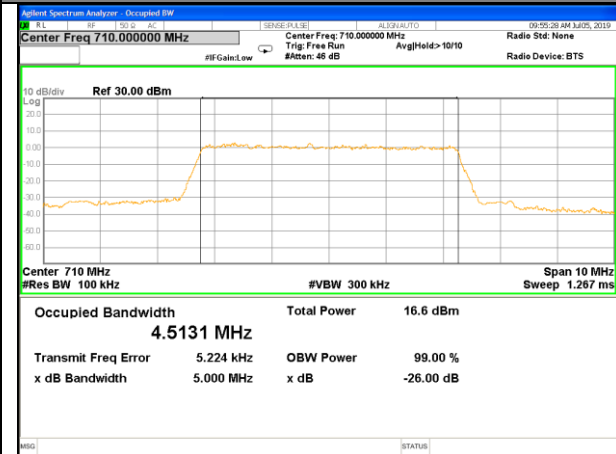
B17_QPSK_5M_Low_26BW99%



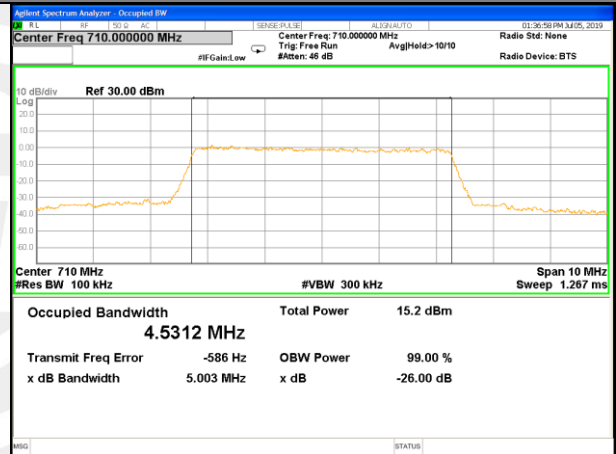
B17_Q16_5M_Low_26BW99%



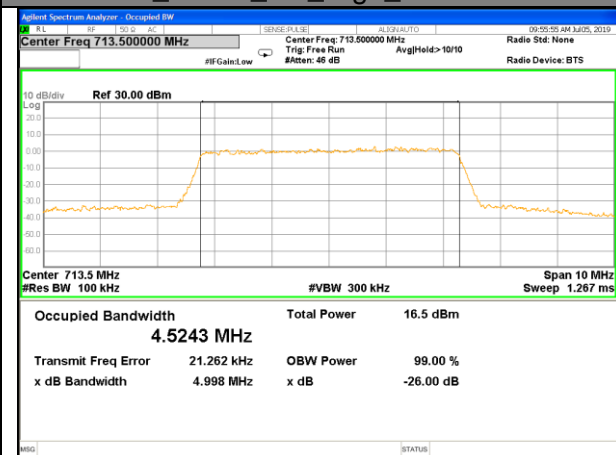
B17_QPSK_5M_Mid_26BW99%



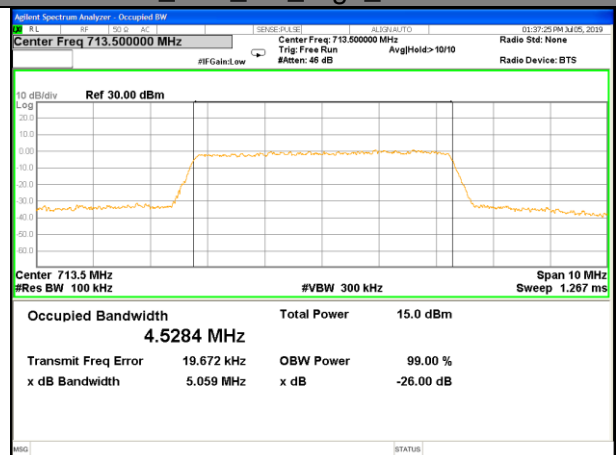
B17_Q16_5M_Mid_26BW99%



B17_QPSK_5M_High_26BW99%



B17_Q16_5M_High_26BW99%

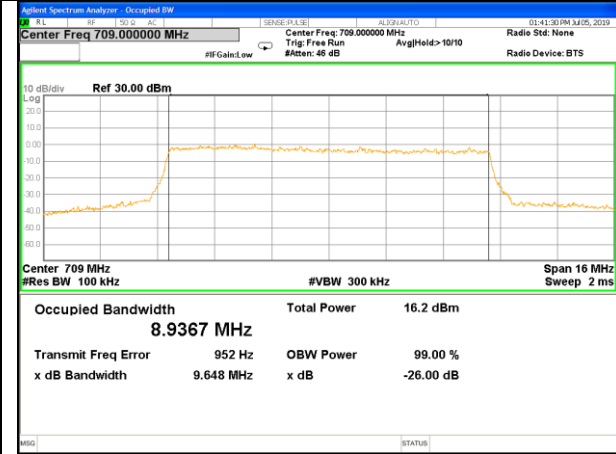




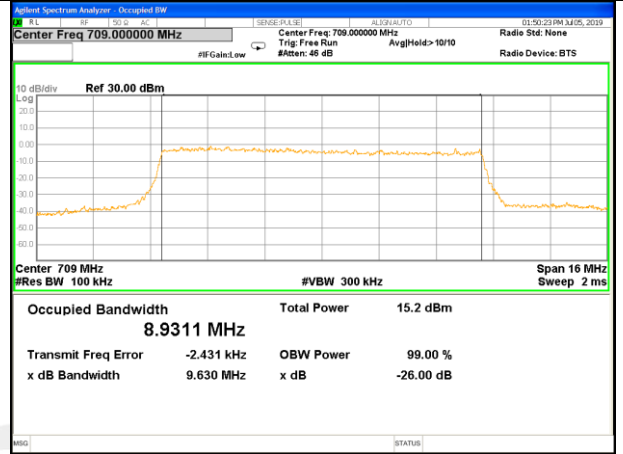
LTE_FDD_BAND-17

LTE_FDD_BAND-17

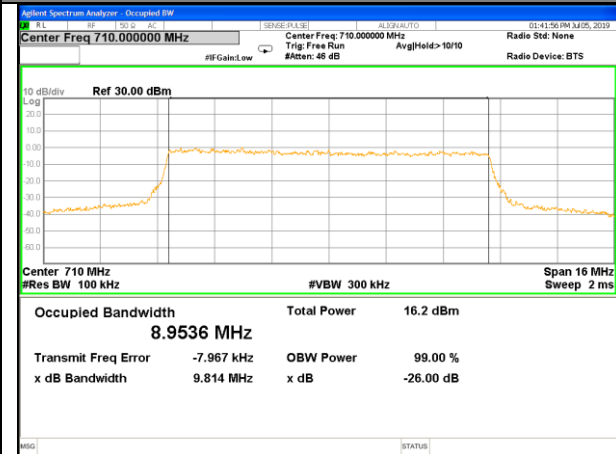
B17_QPSK_10M_Low_26BW99%



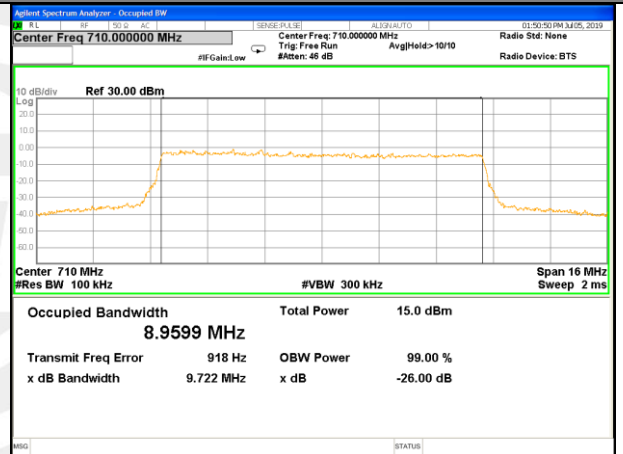
B17_Q16_10M_Low_26BW99%



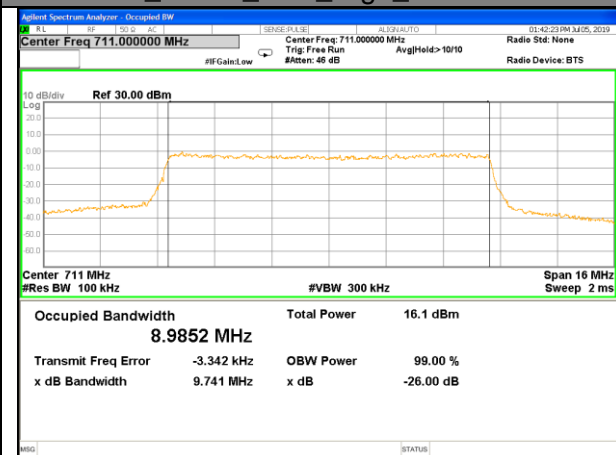
B17_QPSK_10M_Mid_26BW99%



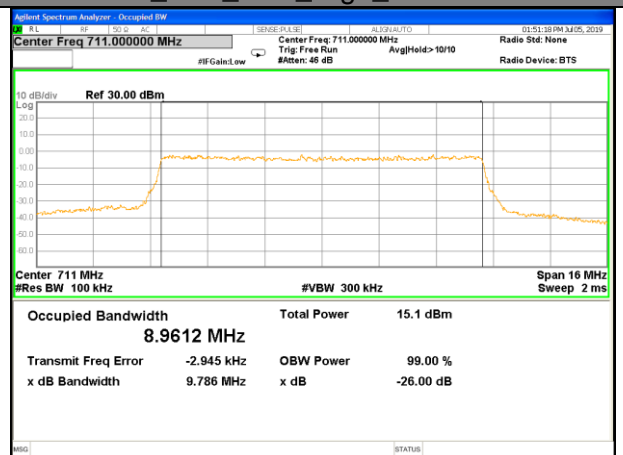
B17_Q16_10M_Mid_26BW99%



B17_QPSK_10M_High_26BW99%



B17_Q16_10M_High_26BW99%

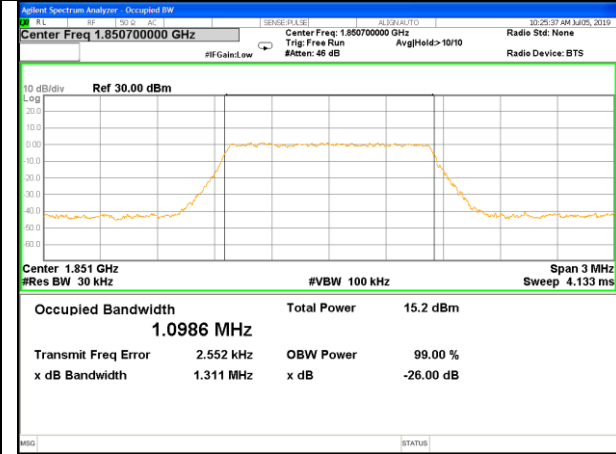




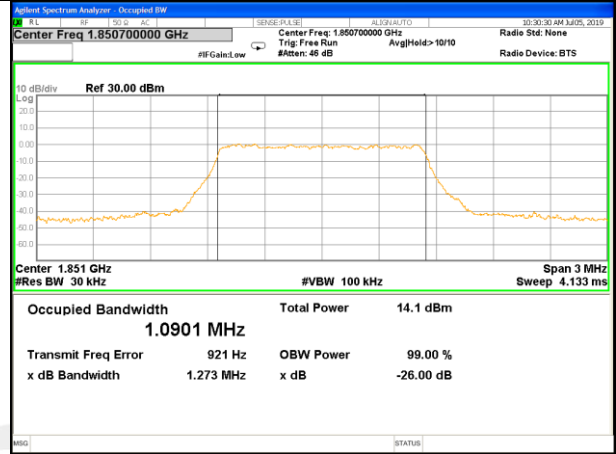
LTE_FDD_BAND-25

LTE_FDD_BAND-25

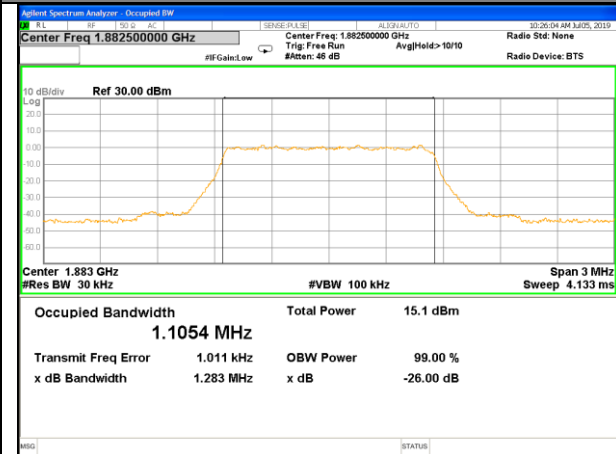
B25_QPSK_1.4M_Low_26BW99%



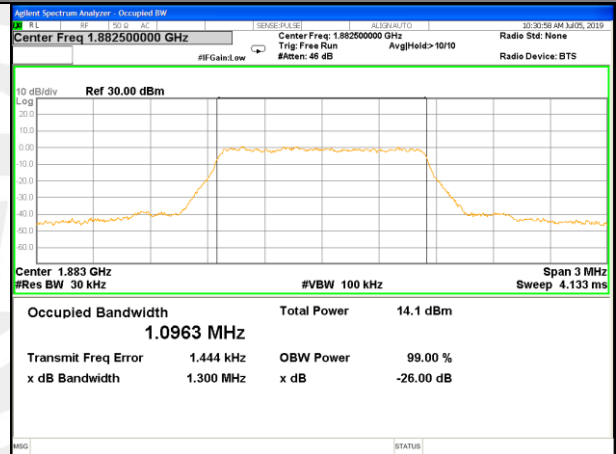
B25_Q16_1.4M_Low_26BW99%



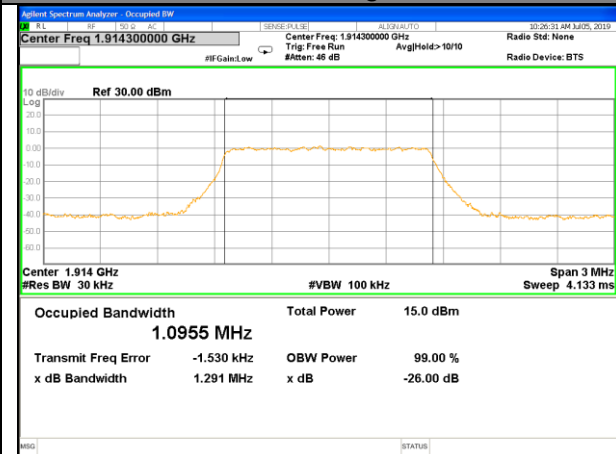
B25_QPSK_1.4M_Mid_26BW99%



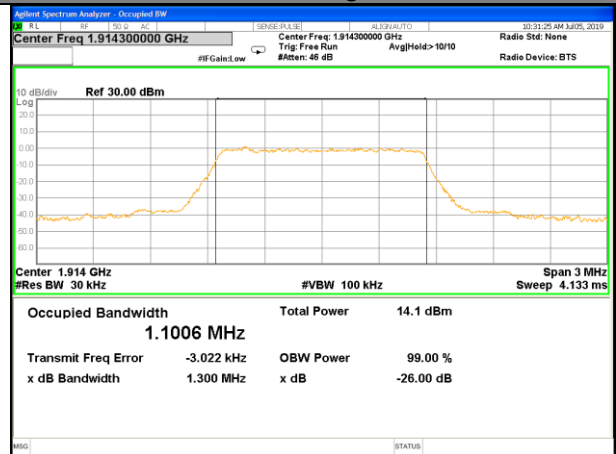
B25_Q16_1.4M_Mid_26BW99%



B25_QPSK_1.4M_High_26BW99%



B25_Q16_1.4M_High_26BW99%

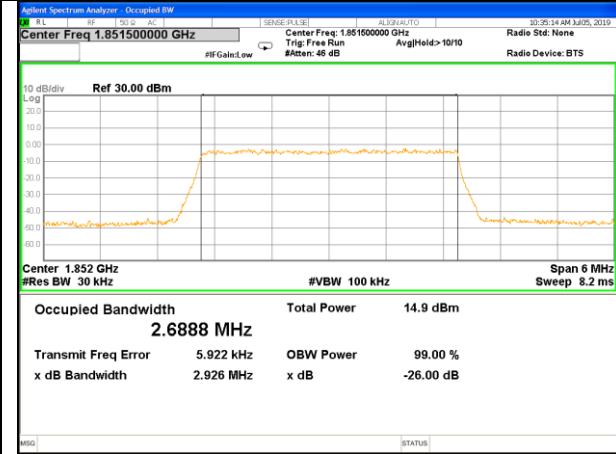




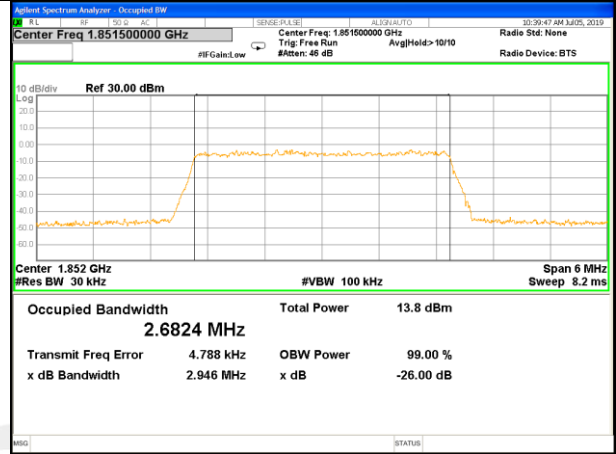
LTE_FDD_BAND-25

LTE_FDD_BAND-25

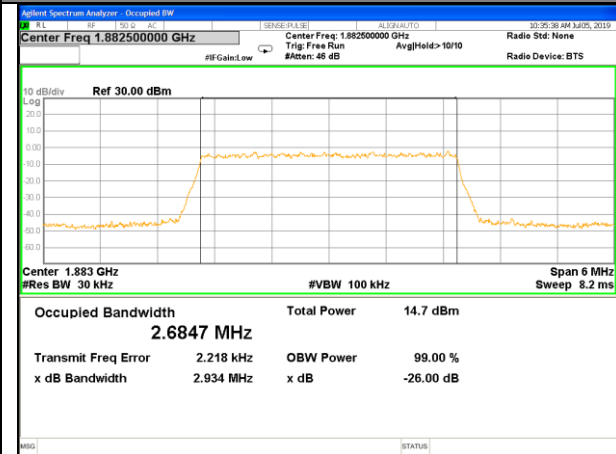
B25_QPSK_3M_Low_26BW99%



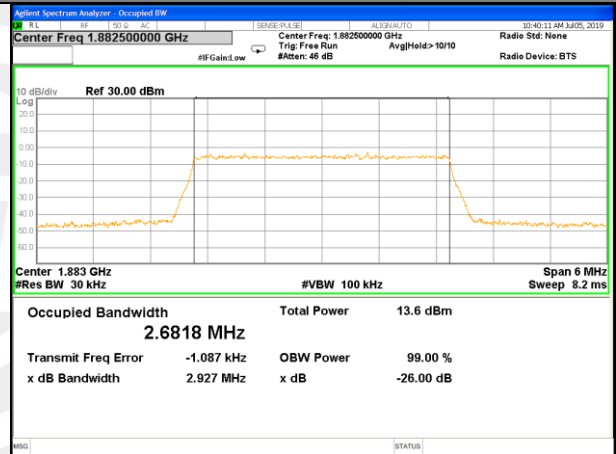
B25_Q16_3M_Low_26BW99%



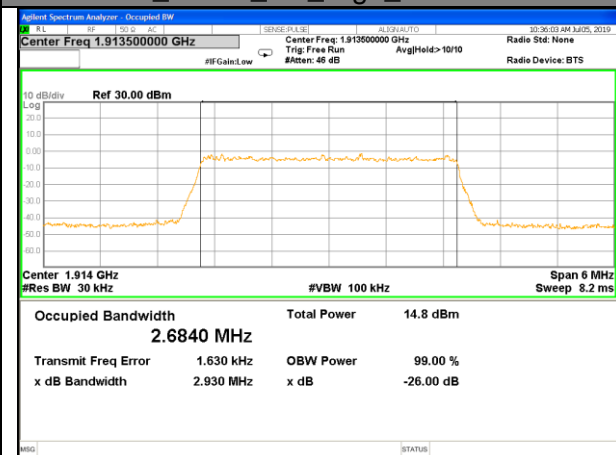
B25_QPSK_3M_Mid_26BW99%



B25_Q16_3M_Mid_26BW99%



B25_QPSK_3M_High_26BW99%



B25_Q16_3M_High_26BW99%

