

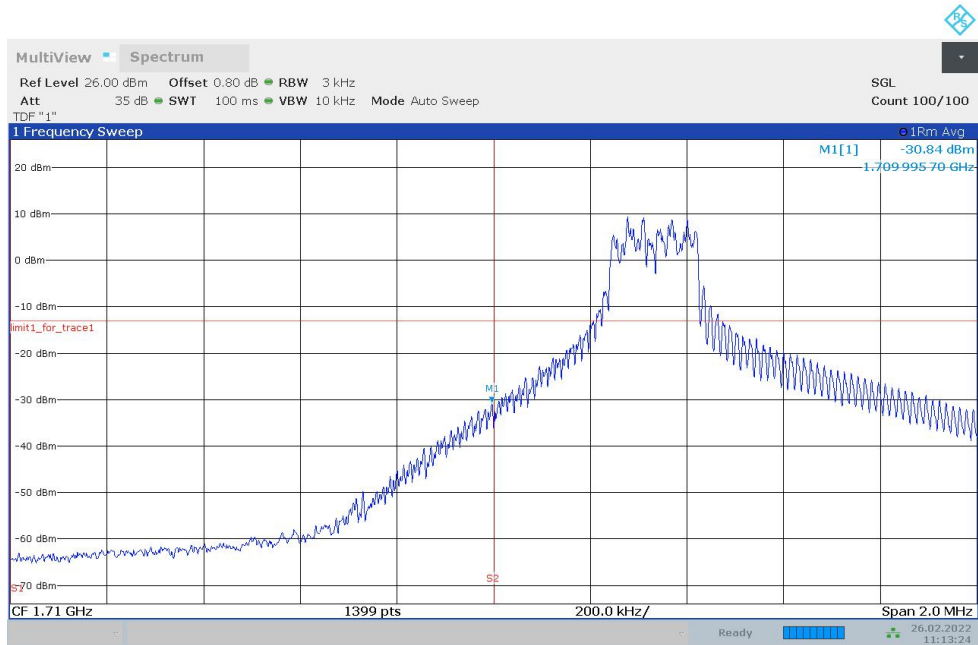
NR n66

OBW: 1RB-LOW\_offset



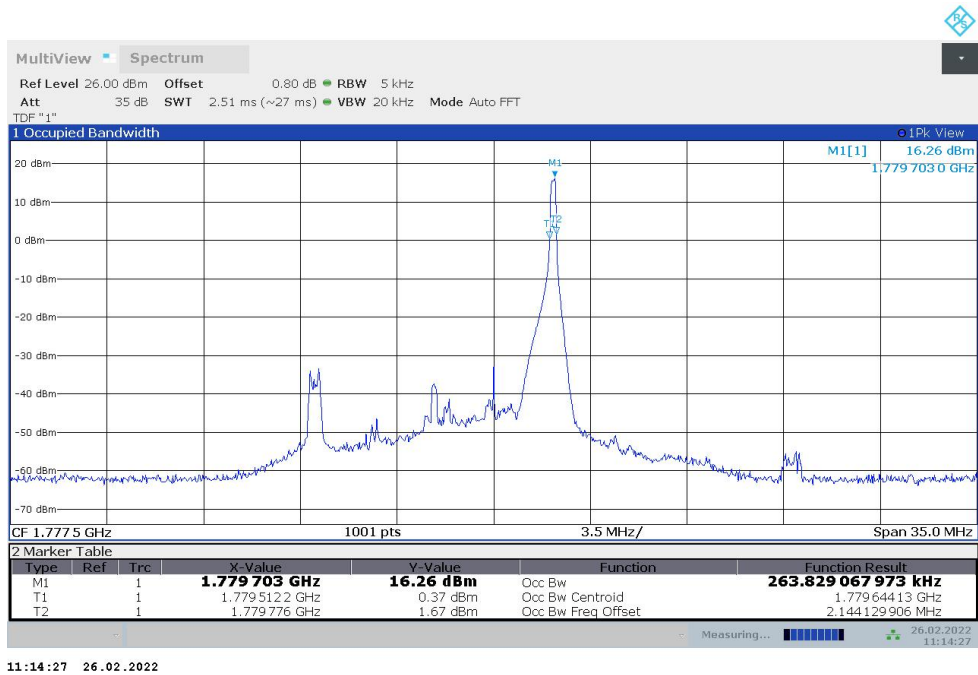
11:12:37 26.02.2022

LOW BAND EDGE BLOCK-1RB-LOW\_offset

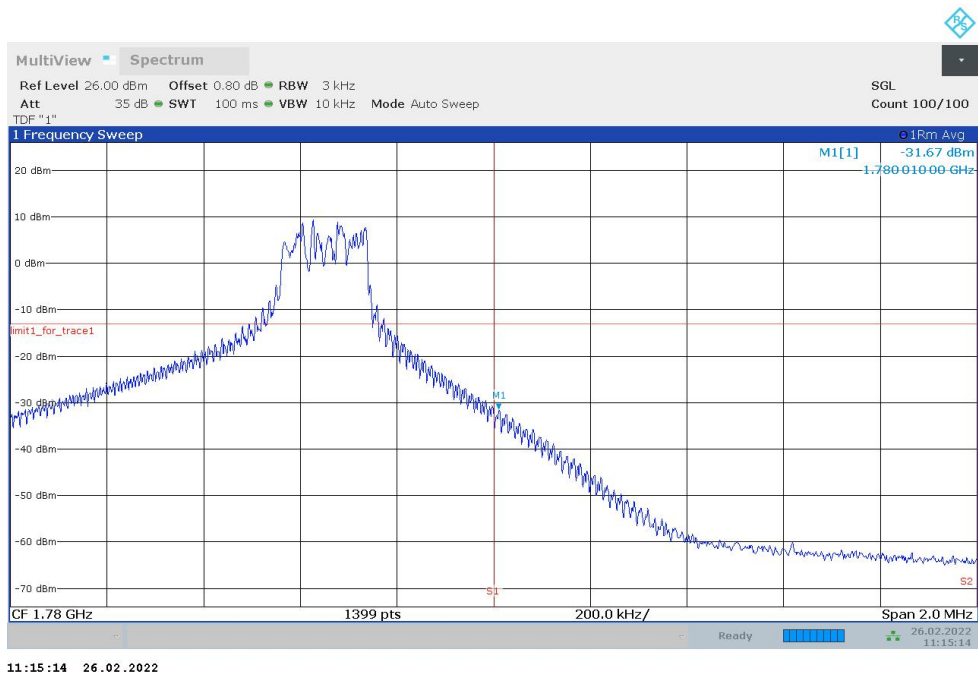


11:13:25 26.02.2022

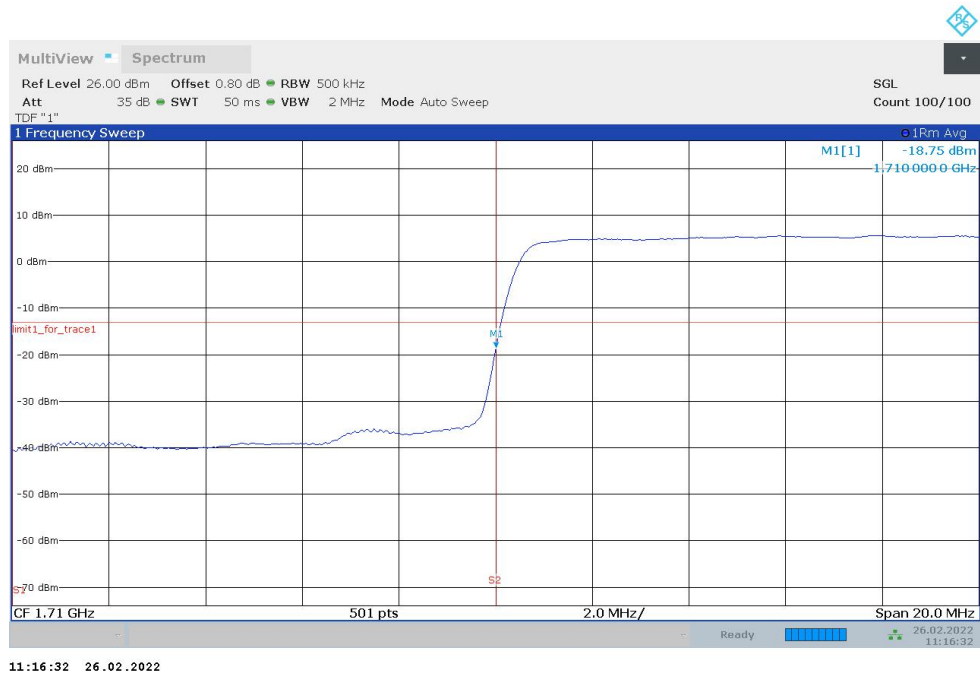
### OBW: 1RB-HIGH\_offset



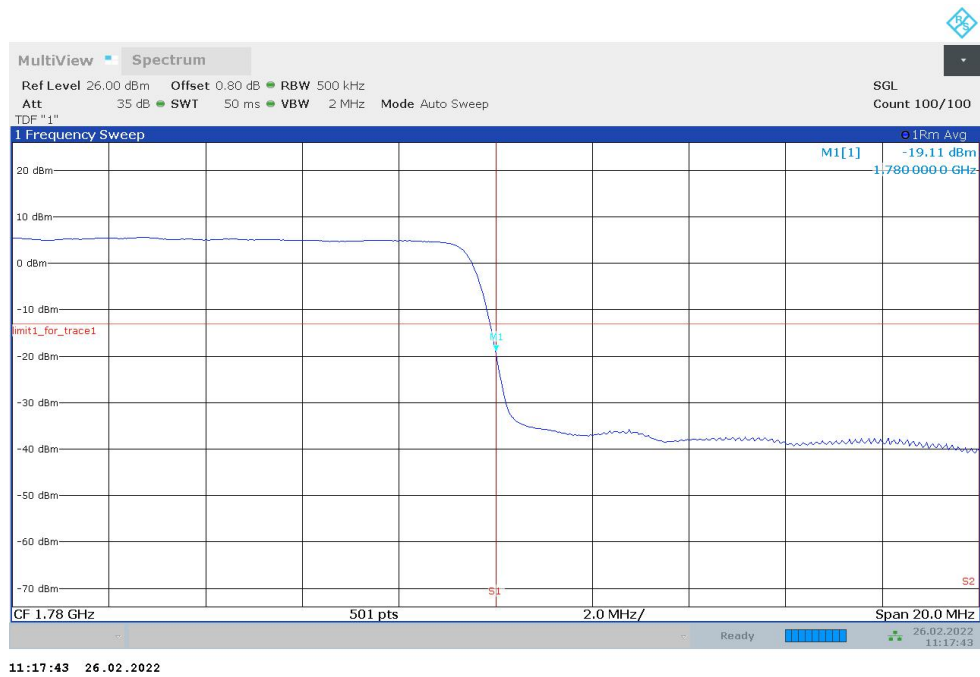
### HIGH BAND EDGE BLOCK-1RB-HIGH\_offset



### LOW BAND EDGE BLOCK-40M-100%RB

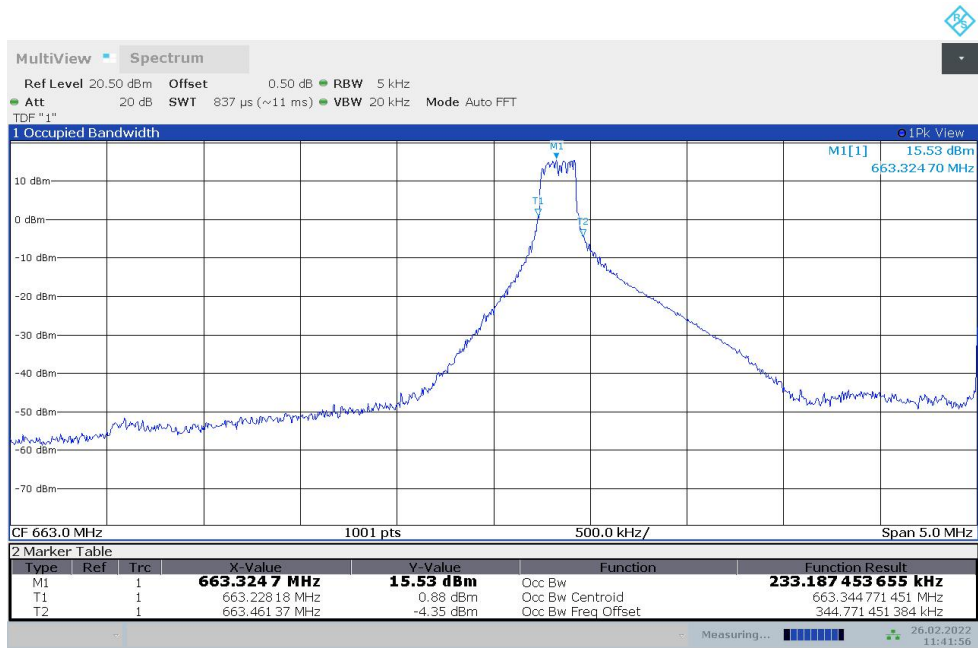


### HIGH BAND EDGE BLOCK-40M-100%RB



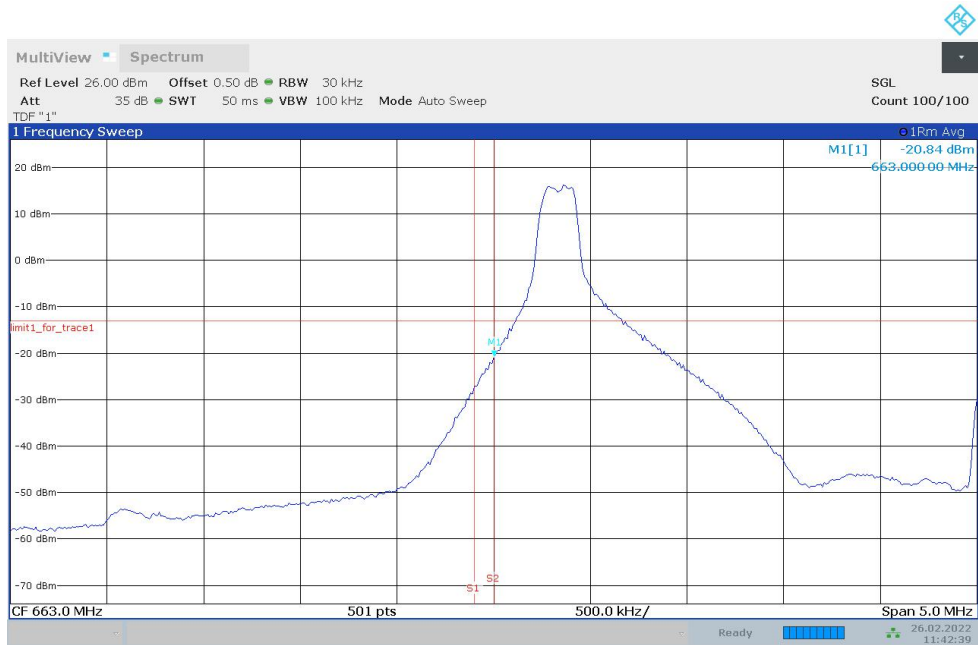
NR n71

OBW: 1RB-LOW\_offset



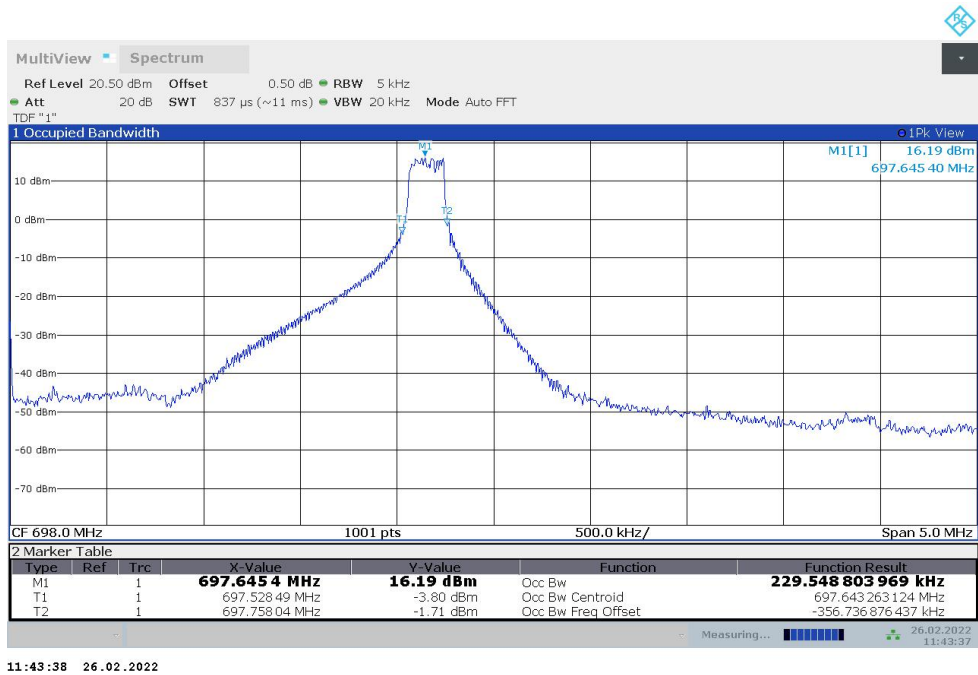
11:41:57 26.02.2022

LOW BAND EDGE BLOCK-1RB-LOW\_offset

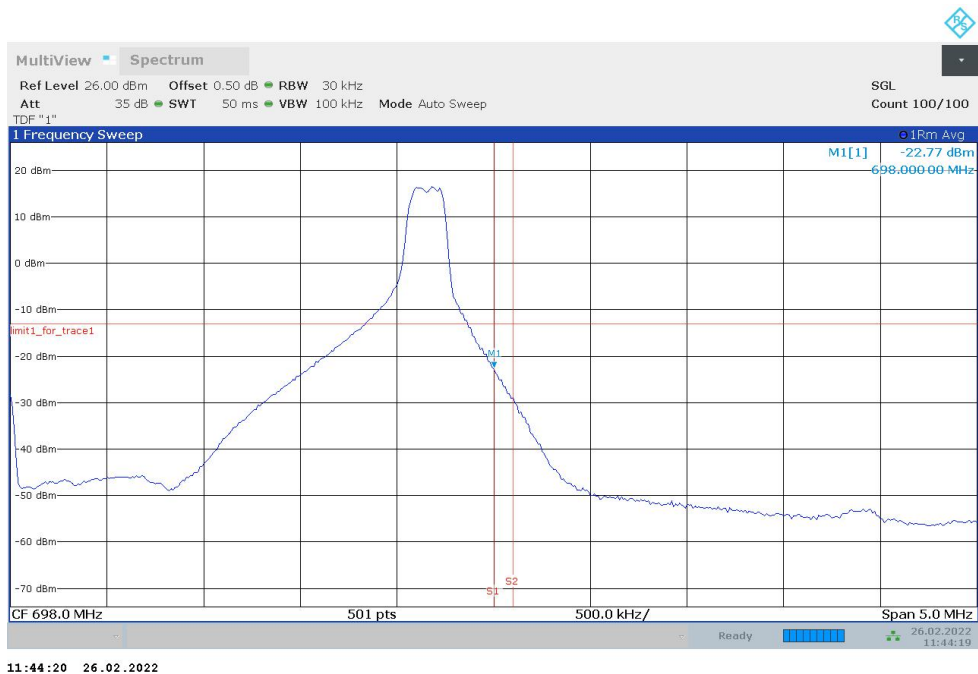


11:42:40 26.02.2022

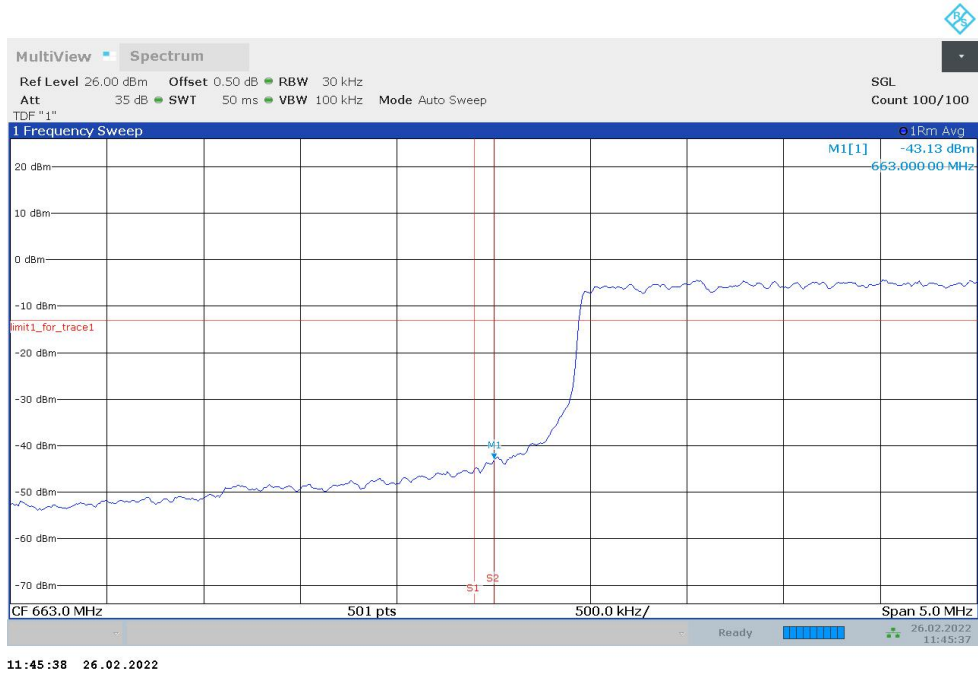
### OBW: 1RB-HIGH\_offset



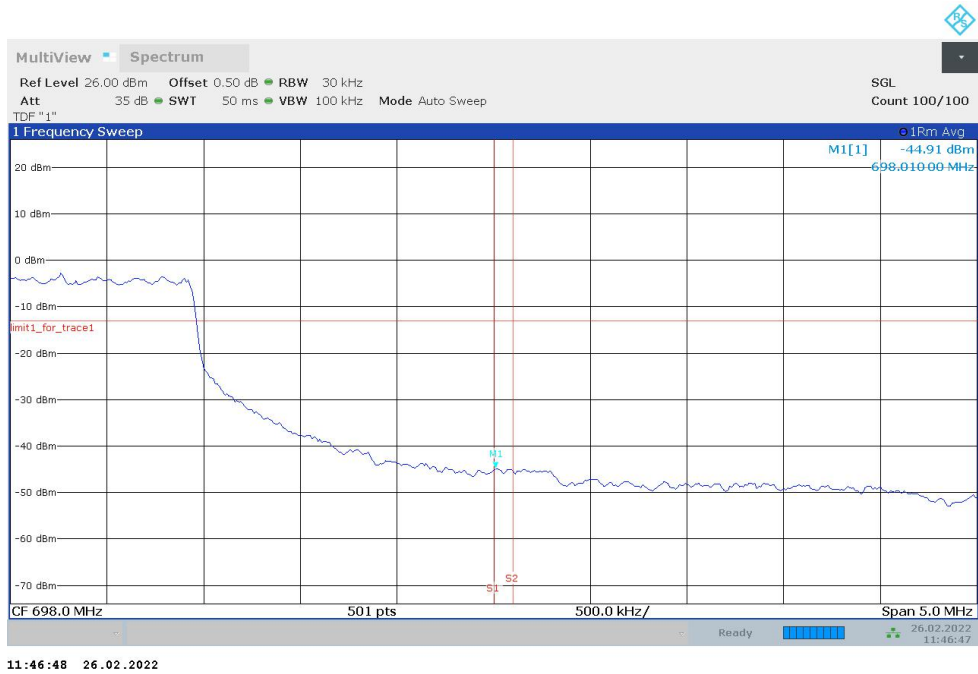
### HIGH BAND EDGE BLOCK-1RB-HIGH\_offset



### LOW BAND EDGE BLOCK-20M-100%RB

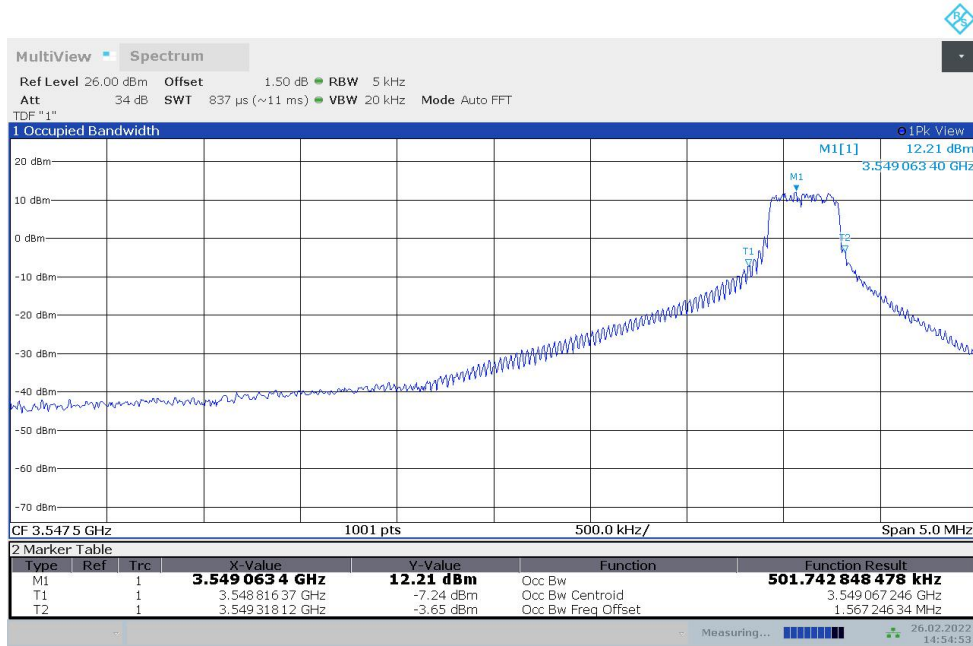


### HIGH BAND EDGE BLOCK-20M-100%RB



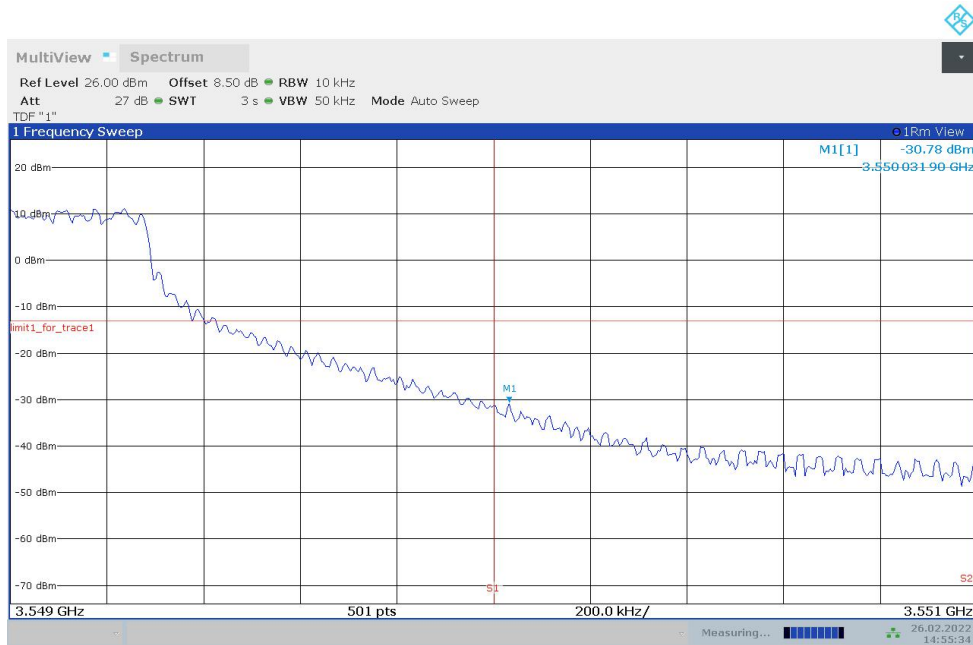
NR n77L

OBW: 1RB-HIGH\_offset



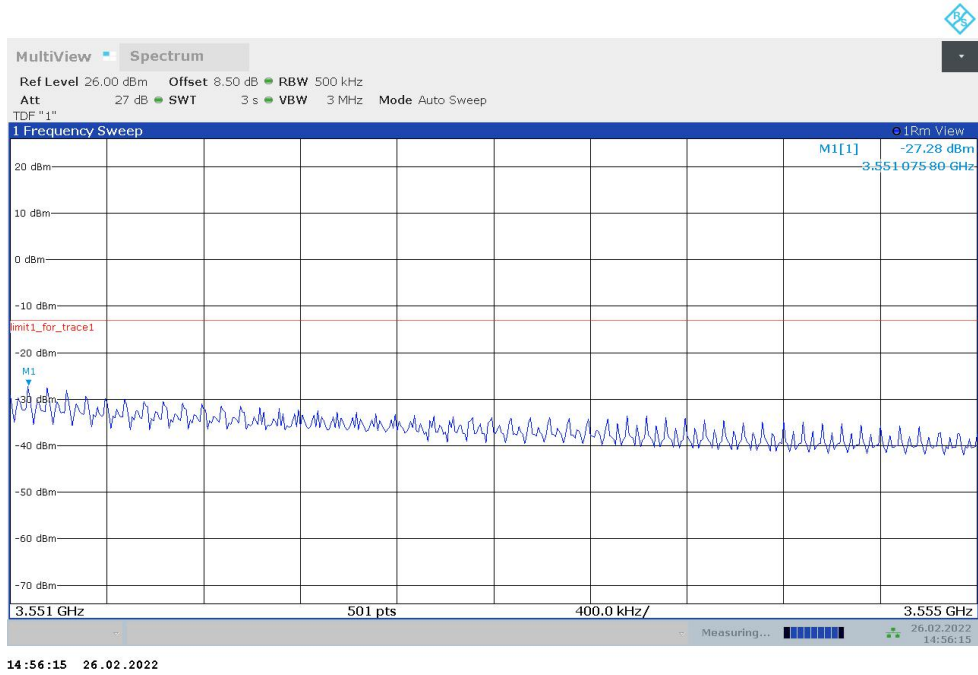
14:54:53 26.02.2022

HIGH BAND EDGE BLOCK-1RB-HIGH\_offset

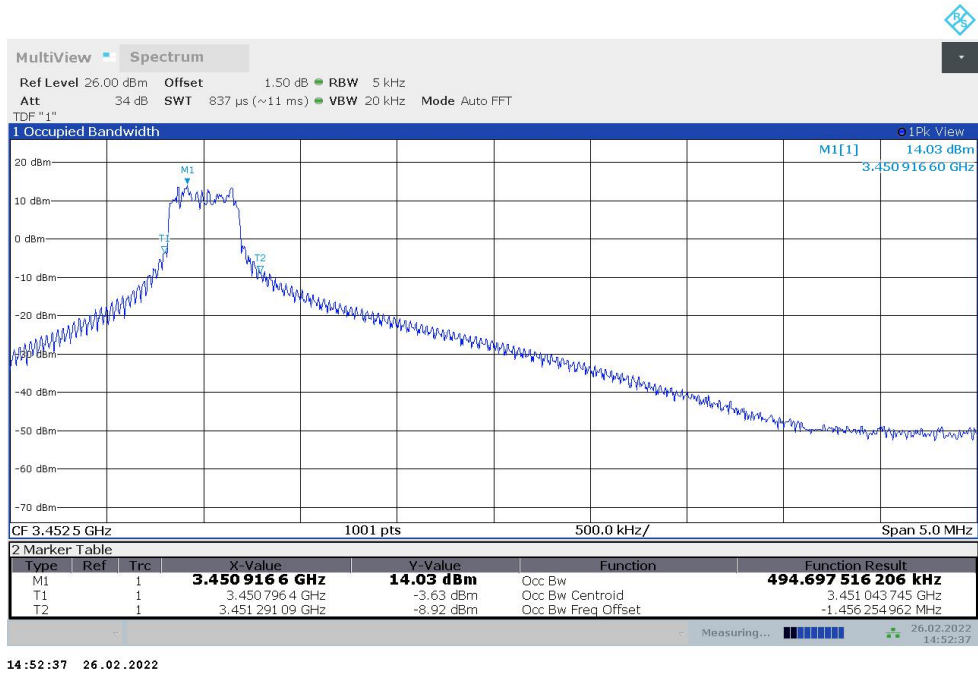


14:55:35 26.02.2022

### HIGH BAND EDGE BLOCK-1RB-HIGH\_offset

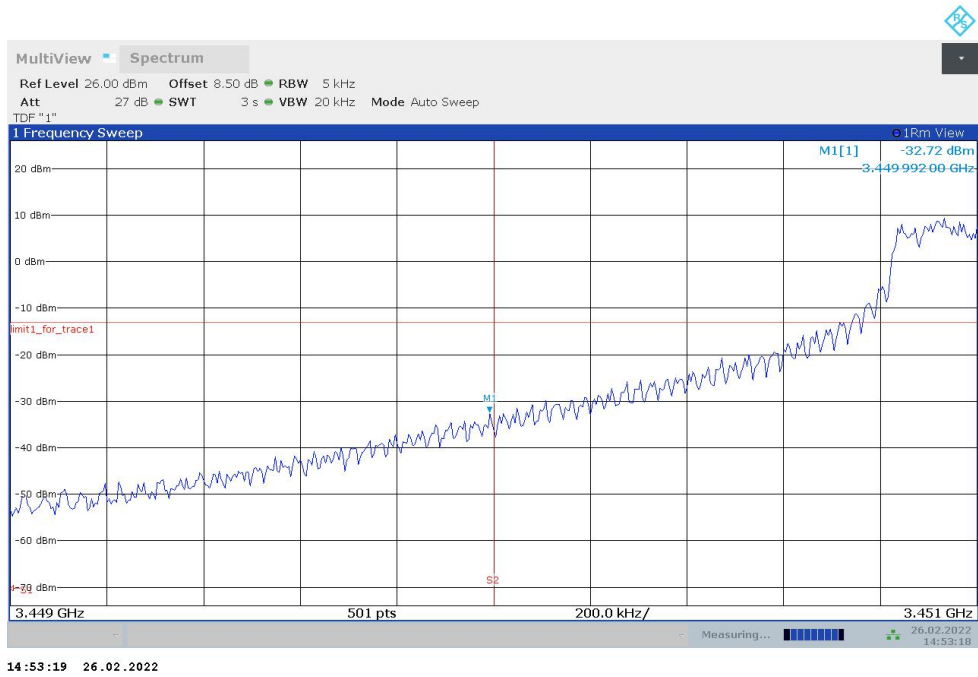


### OBW: 1RB-LOW\_offset

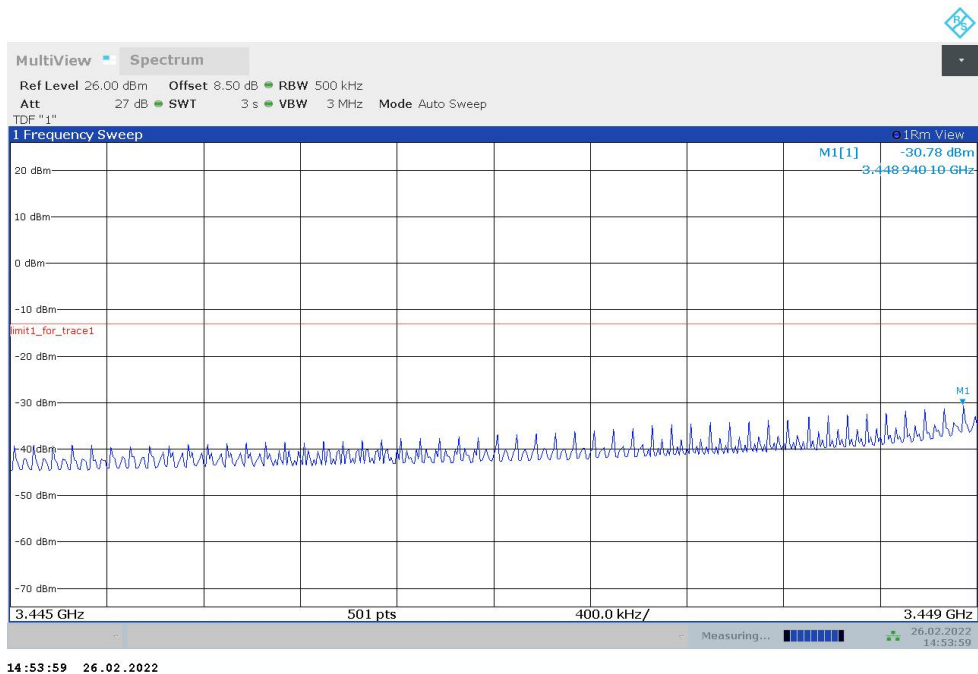




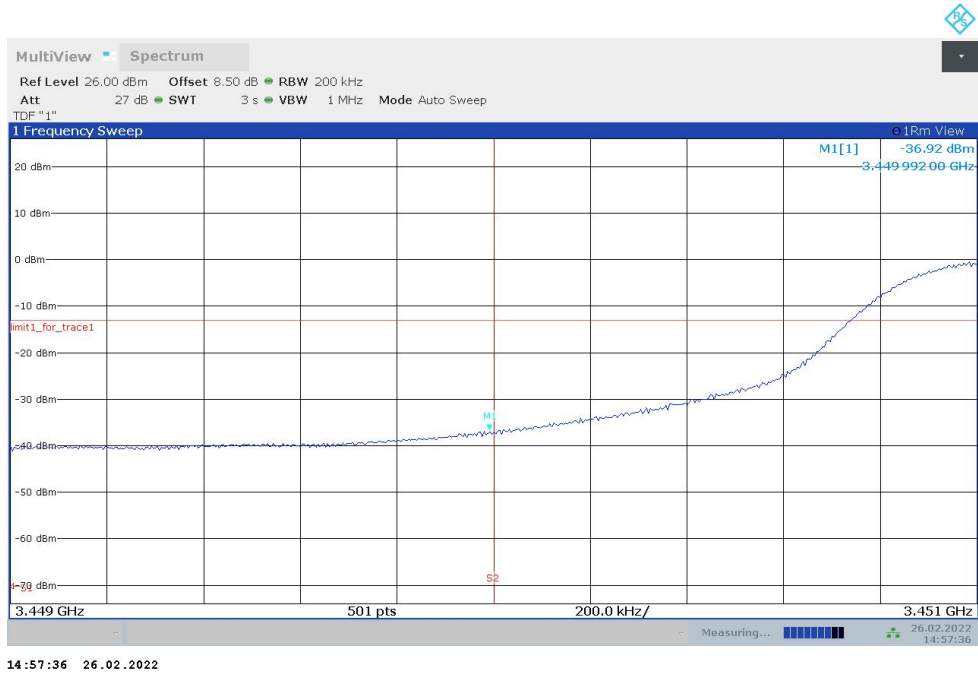
### LOW BAND EDGE BLOCK-1RB-LOW\_offset



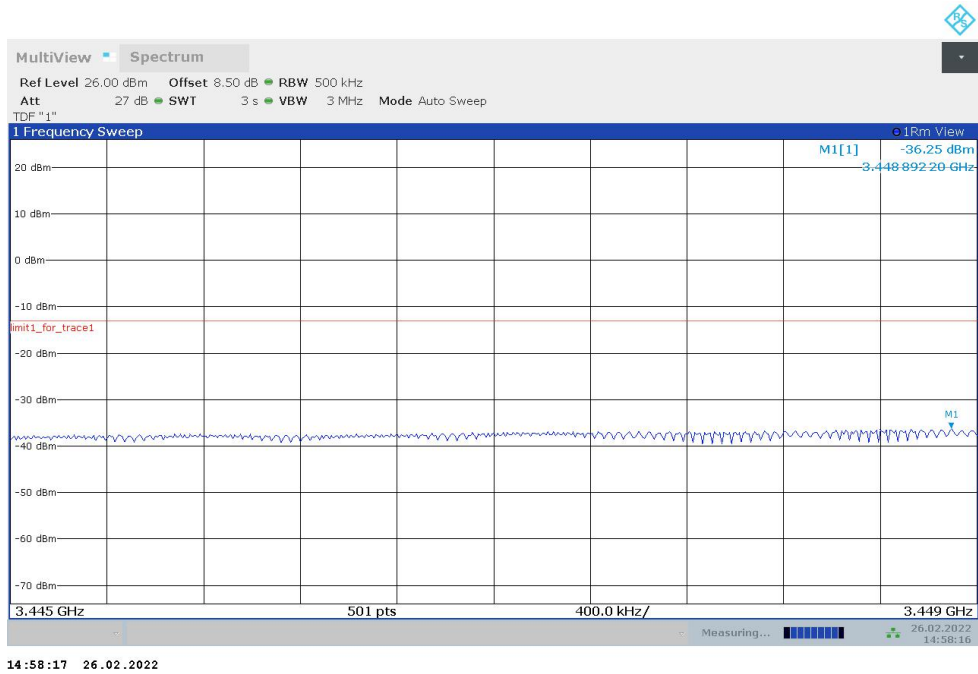
### LOW BAND EDGE BLOCK-1RB-LOW\_offset



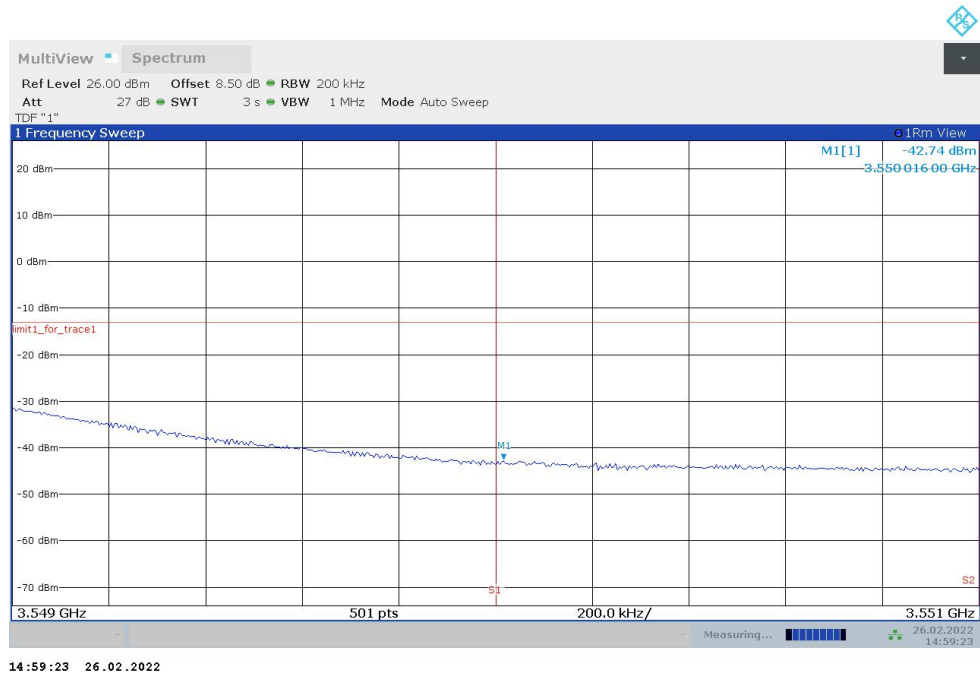
**LOW BAND EDGE BLOCK-90M-100%RB**



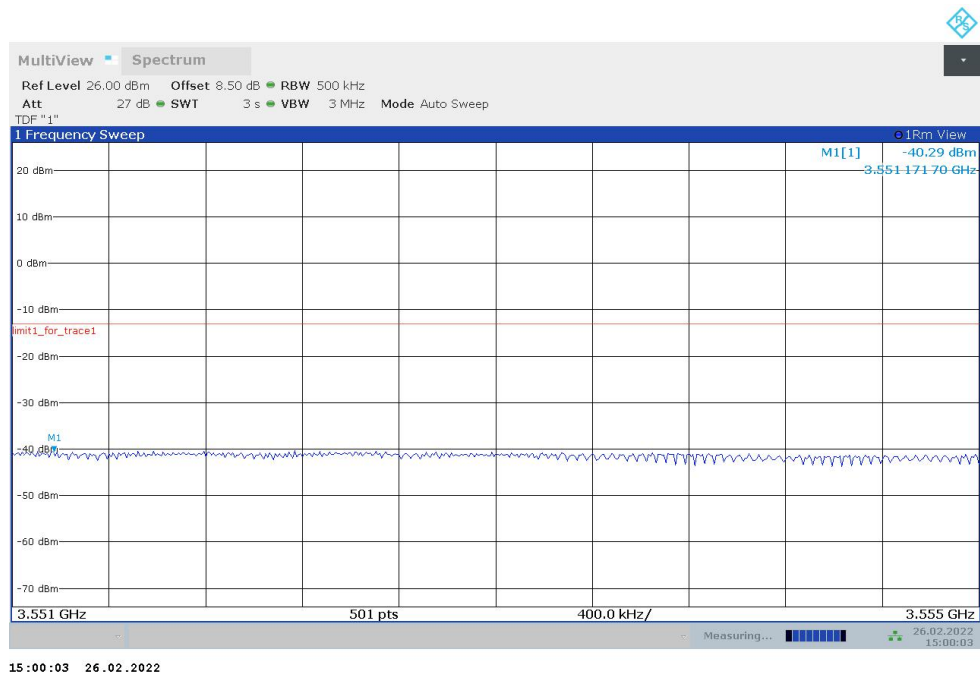
**LOW BAND EDGE BLOCK-90M-100%RB**



### HIGH BAND EDGE BLOCK-90M-100%RB



### HIGH BAND EDGE BLOCK-90M-100%RB



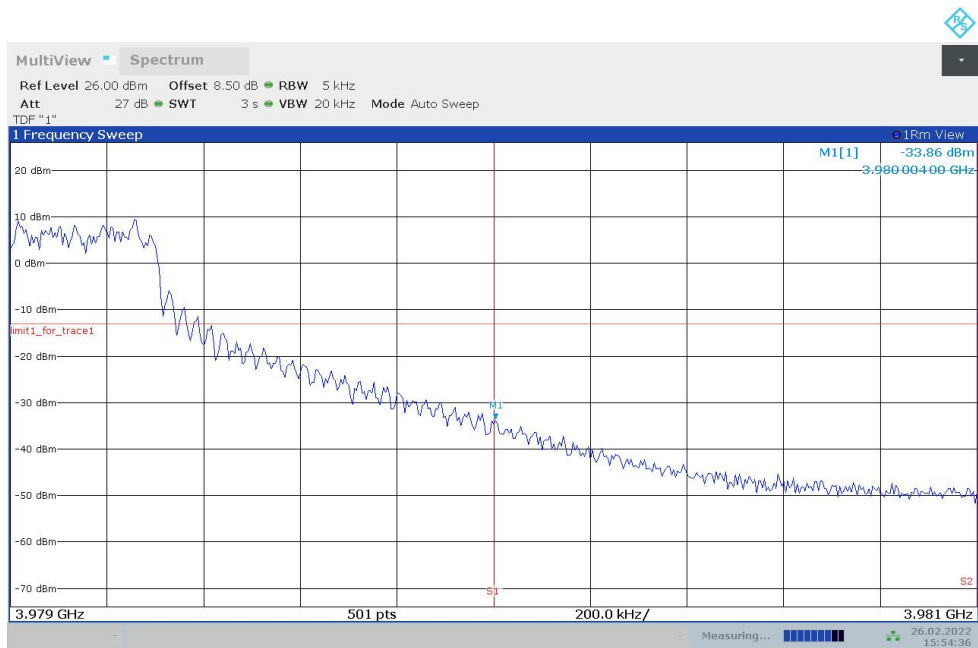
NR n77H

OBW: 1RB-HIGH\_offset



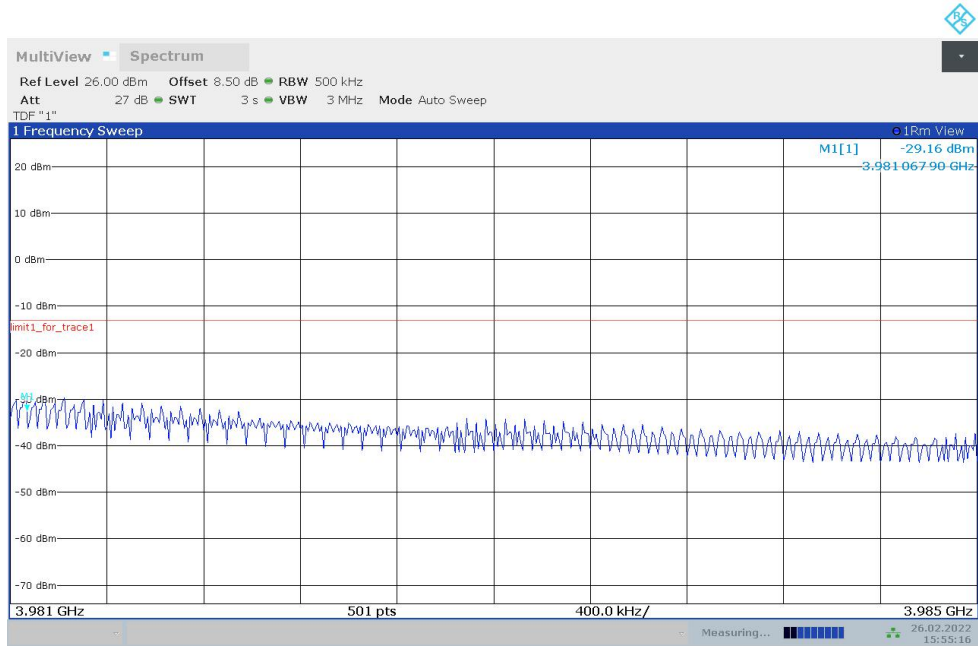
15:53:54 26.02.2022

HIGH BAND EDGE BLOCK-1RB-HIGH\_offset



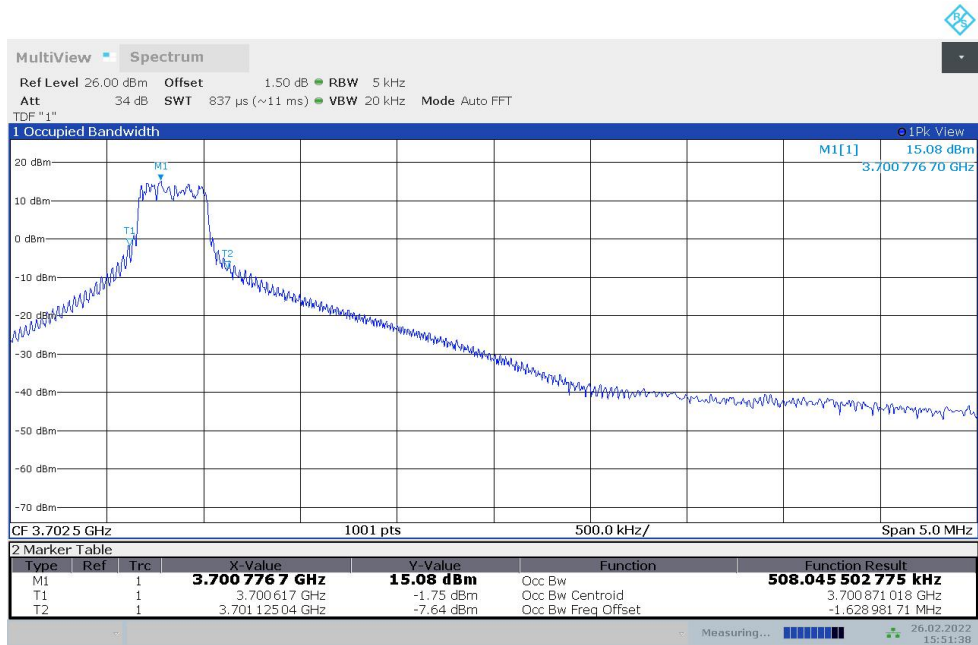
15:54:36 26.02.2022

### HIGH BAND EDGE BLOCK-1RB-HIGH\_offset



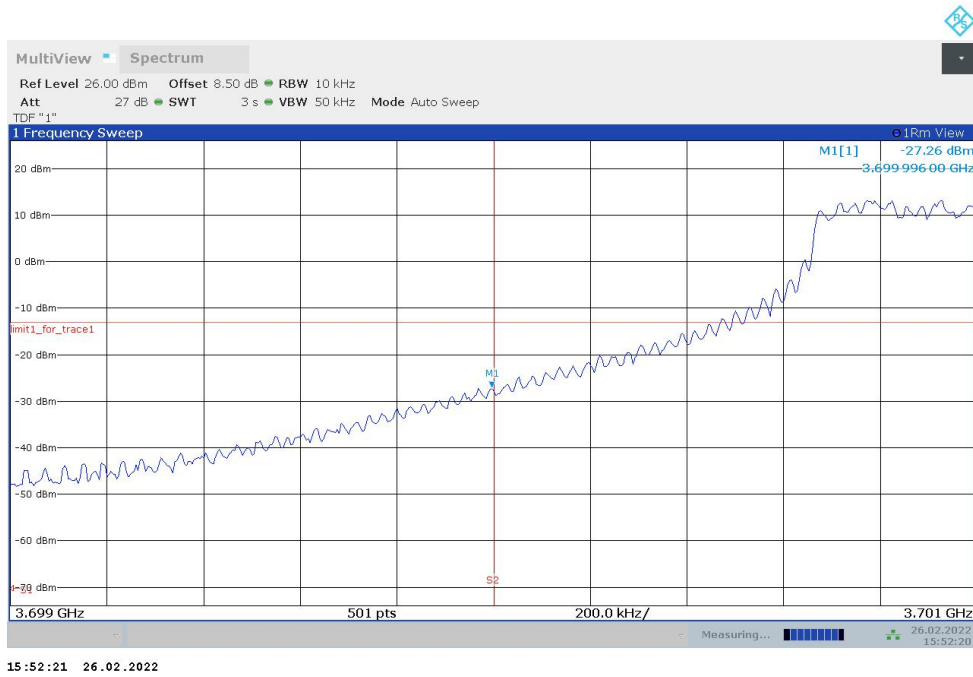
15:55:16 26.02.2022

### OBW: 1RB-LOW\_offset

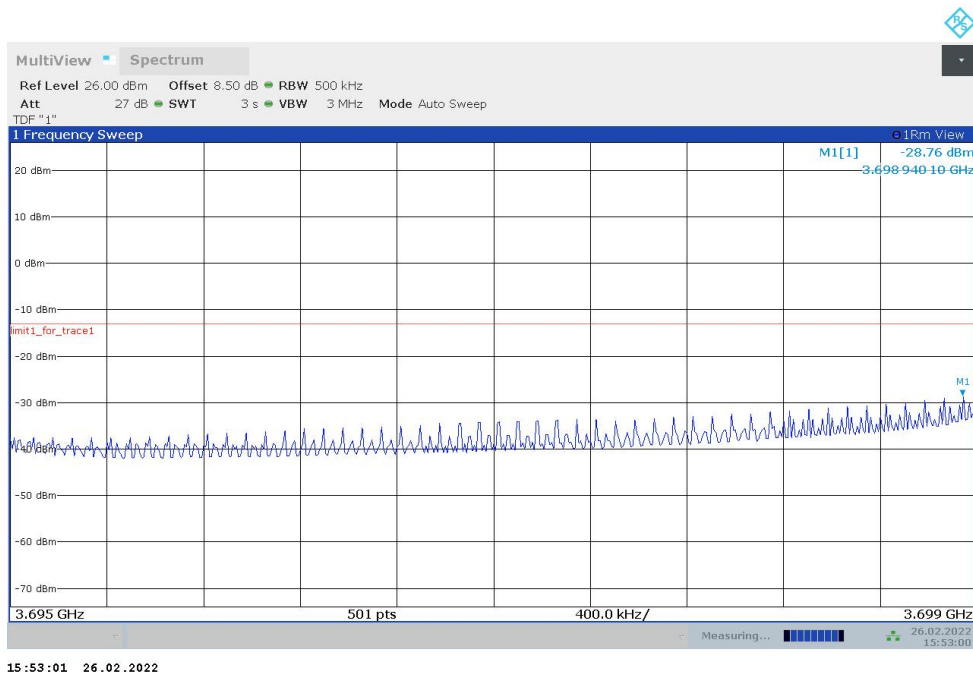


15:51:39 26.02.2022

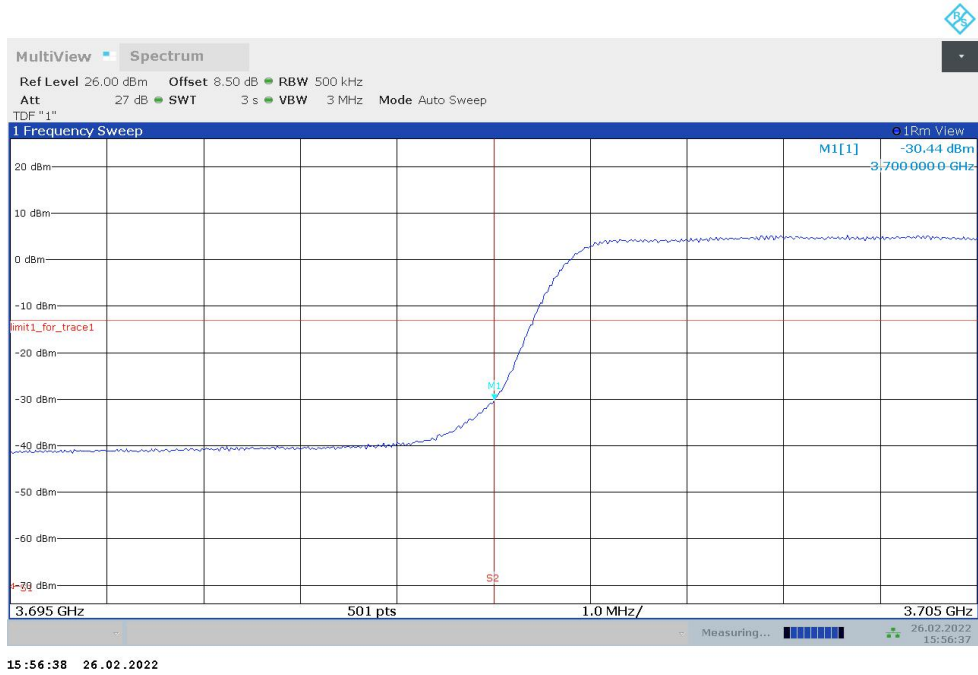
**LOW BAND EDGE BLOCK-1RB-LOW\_offset**



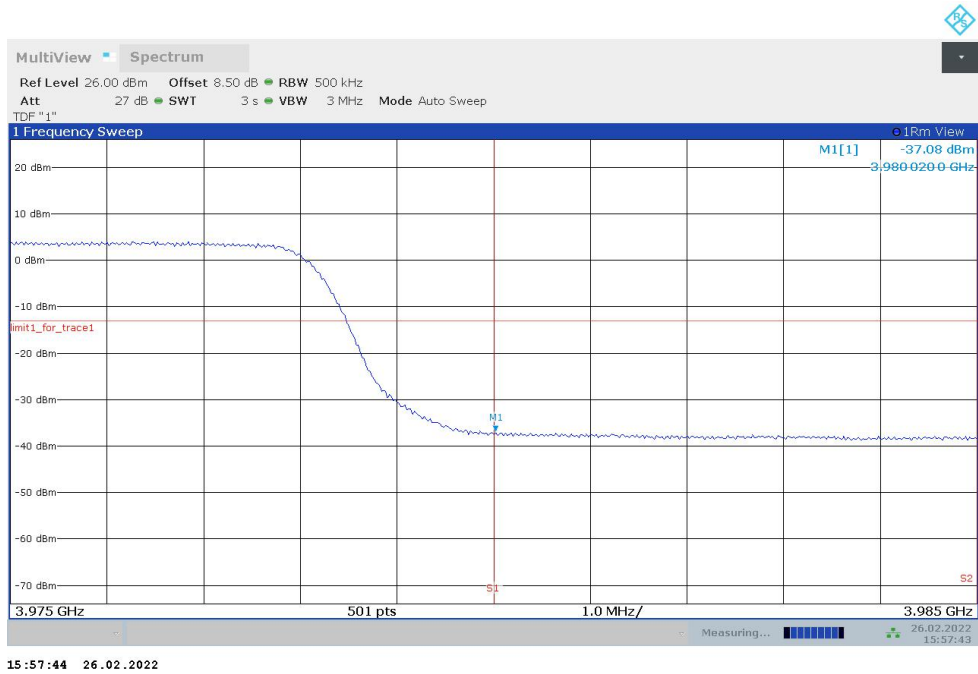
**LOW BAND EDGE BLOCK-1RB-LOW\_offset**



### LOW BAND EDGE BLOCK-100M-100%RB

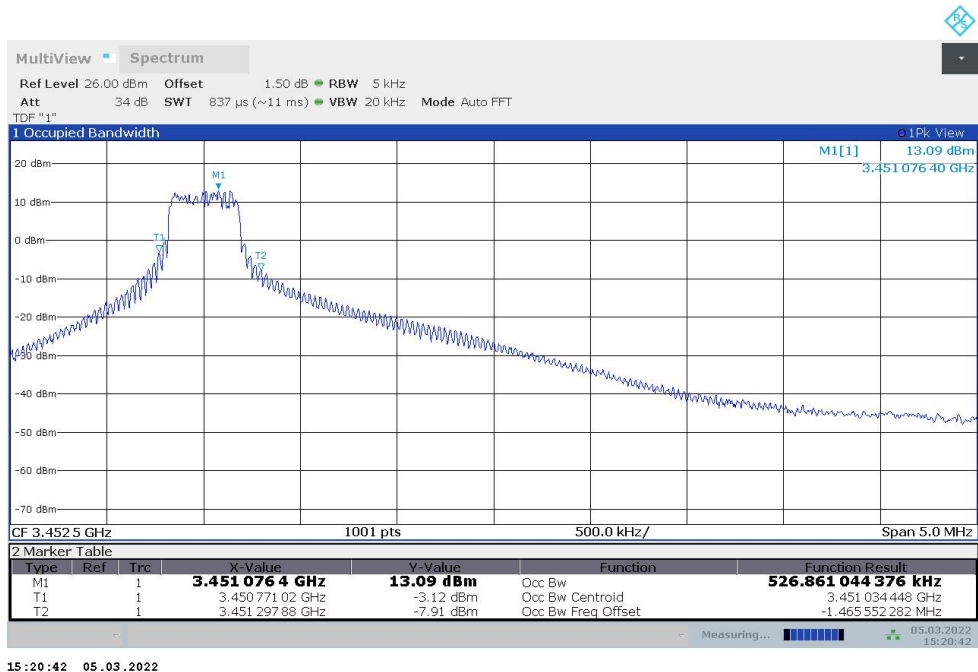


### HIGH BAND EDGE BLOCK-100M-100%RB



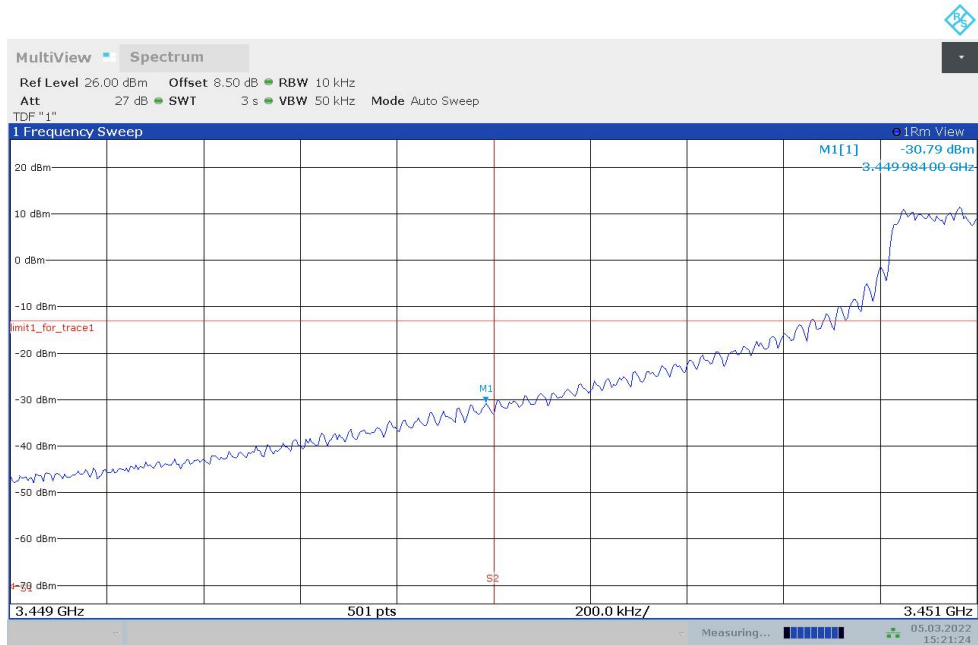
NR n78L

OBW: 1RB-LOW\_offset



15:20:42 05.03.2022

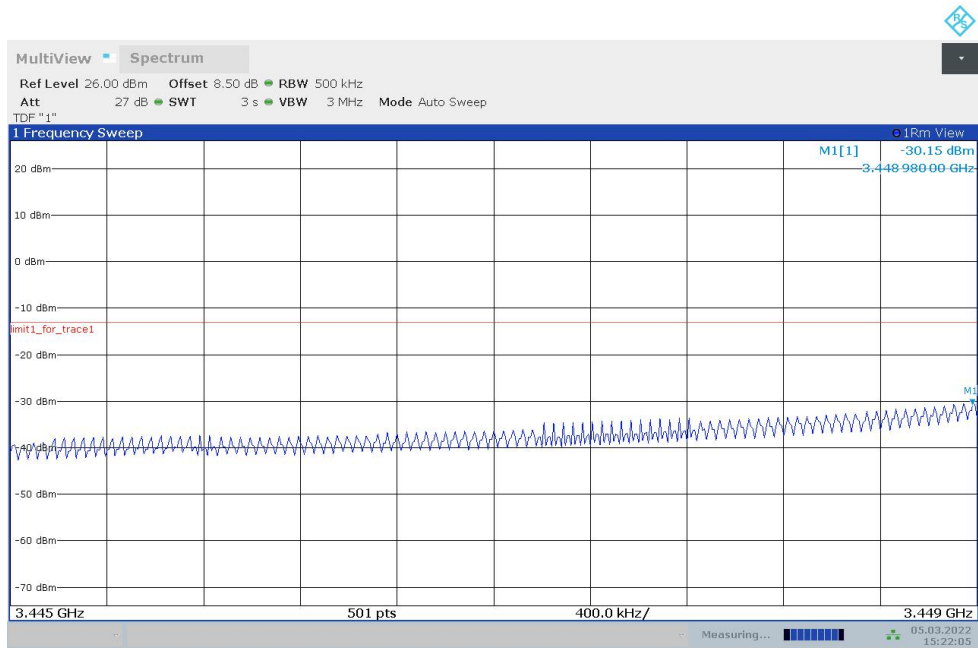
LOW BAND EDGE BLOCK-1RB-LOW\_offset



15:21:24 05.03.2022



### LOW BAND EDGE BLOCK-1RB-LOW\_offset



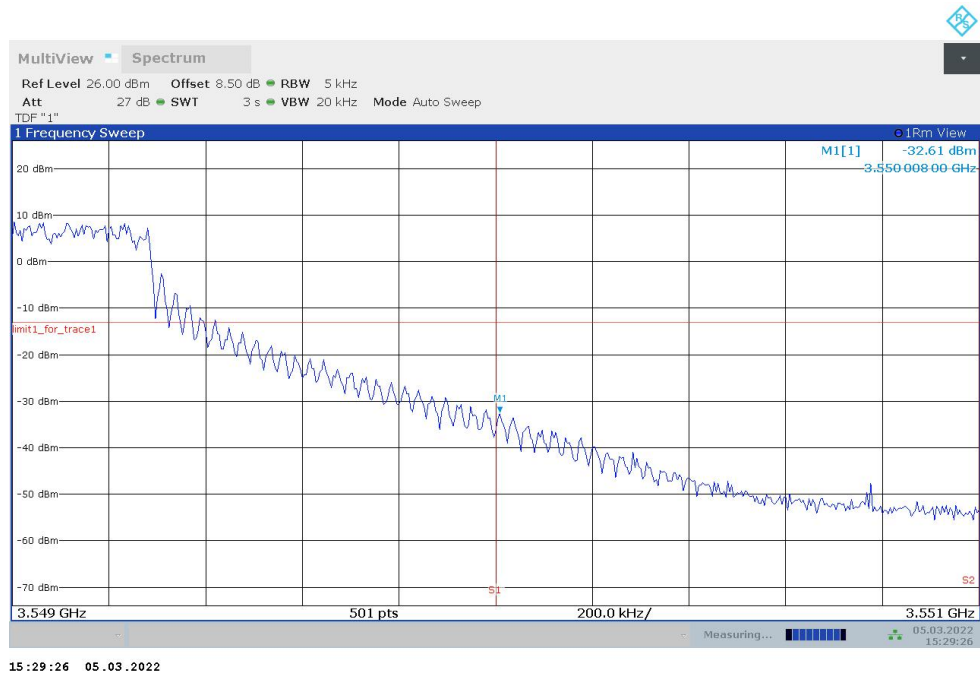
15:22:05 05.03.2022

### OBW: 1RB-HIGH\_offset

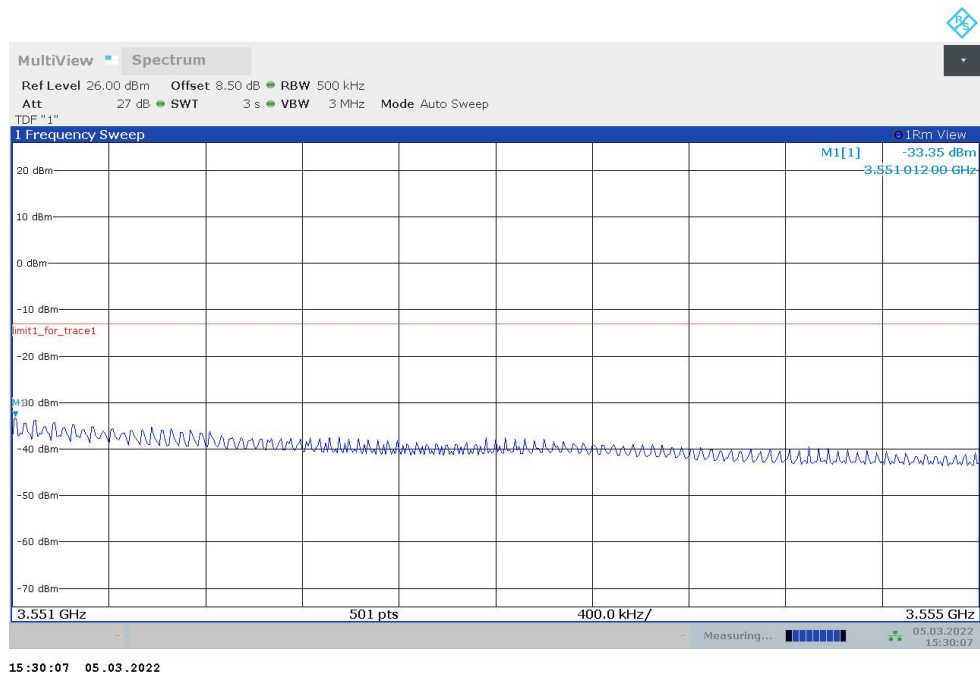


15:28:44 05.03.2022

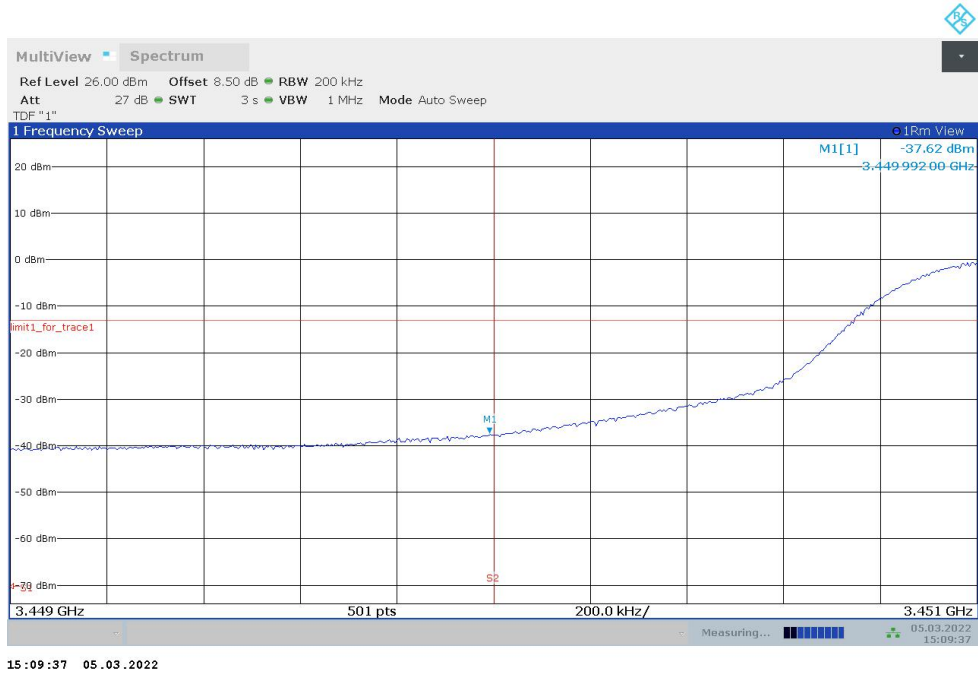
### HIGH BAND EDGE BLOCK-1RB-HIGH\_offset



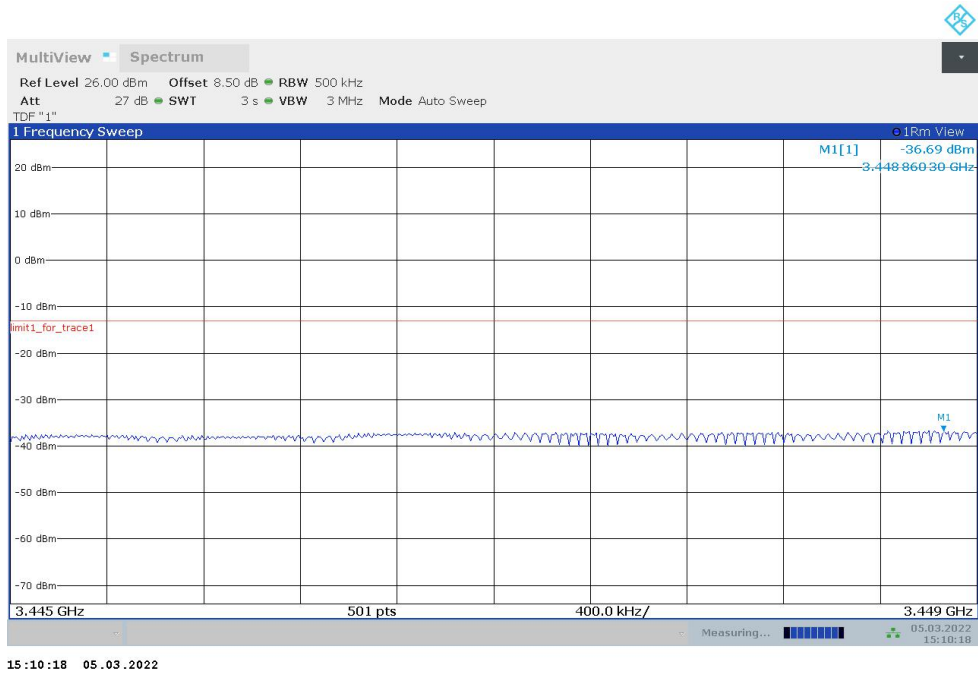
### HIGH BAND EDGE BLOCK-1RB-HIGH\_offset



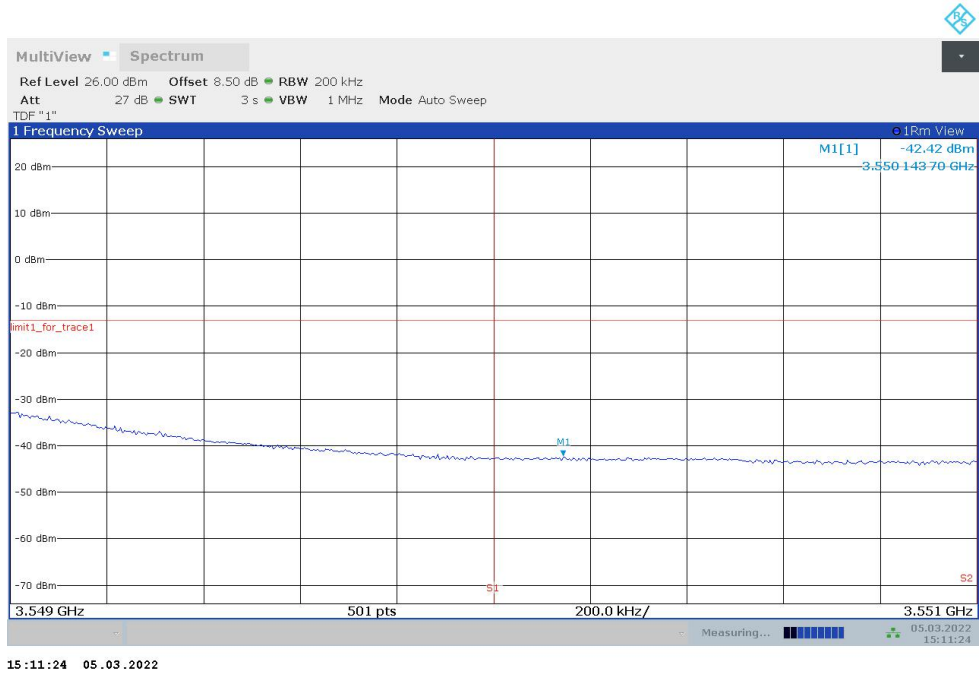
**LOW BAND EDGE BLOCK-90M-100%RB**



**LOW BAND EDGE BLOCK-90M-100%RB**



### HIGH BAND EDGE BLOCK-90M-100%RB



### HIGH BAND EDGE BLOCK-90M-100%RB

