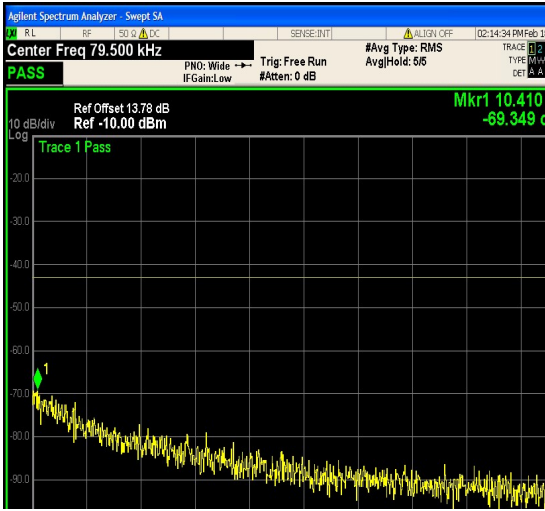

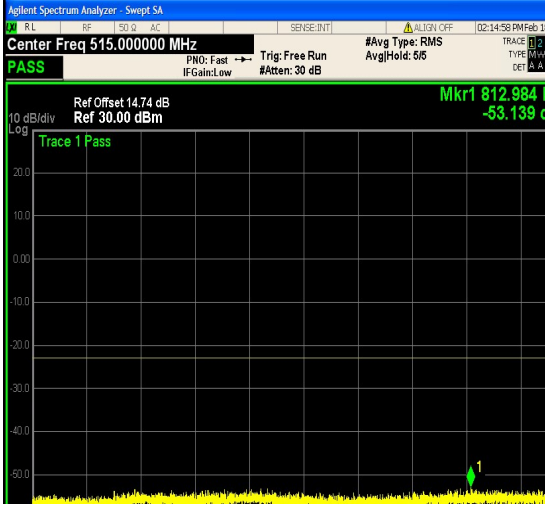
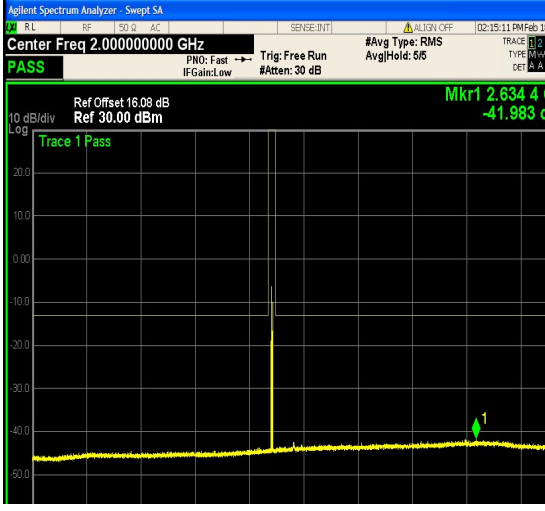
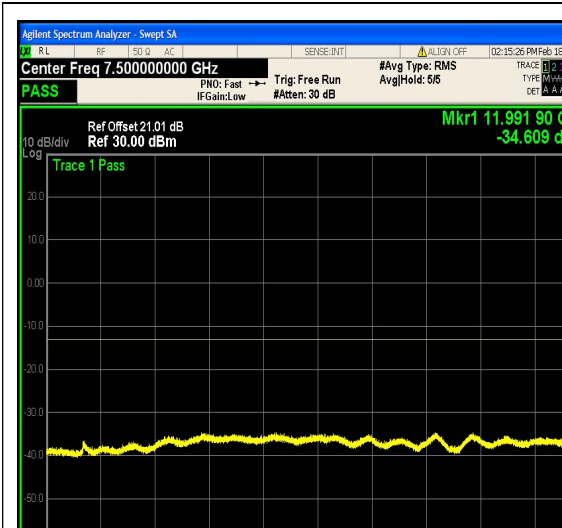


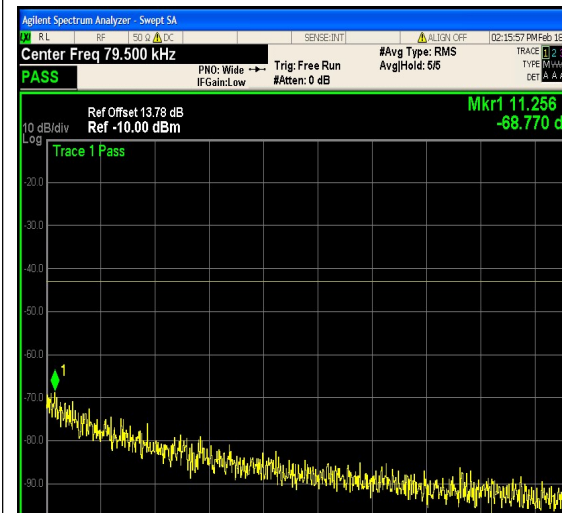
ull-25@0-3000-12000-Ant1--34.10--13-PASS	ull-25@0-12000-20000-Ant1--26.20--13-PASS S
	
1-N25-PC3-15-5-M-1-DFT-PI2BPSK-Edge_1 RB_Left-1@0-0.009-0.15-Ant1--69.35--43-PA SS	1-N25-PC3-15-5-M-1-DFT-PI2BPSK-Edge_1 RB_Left-1@0-0.15-30-Ant1--1000.00--33-PA SS
	
1-N25-PC3-15-5-M-1-DFT-PI2BPSK-Edge_1 RB_Left-1@0-30-1000-Ant1--53.14--23-PASS S	1-N25-PC3-15-5-M-1-DFT-PI2BPSK-Edge_1 RB_Left-1@0-1000-3000-Ant1--41.98--13-PA SS



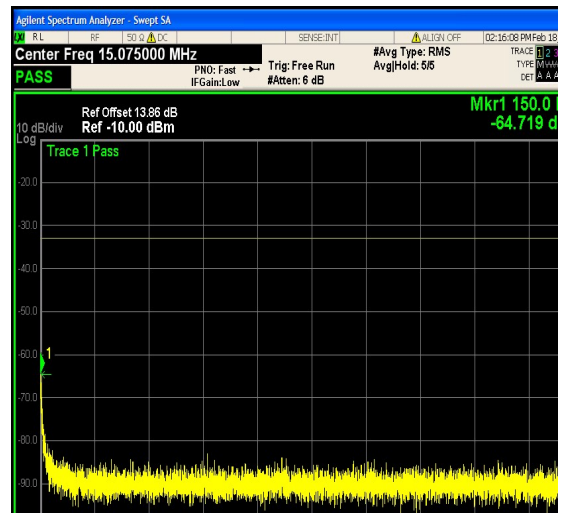
1-N25-PC3-15-5-M-1-DFT-PI2BPSK-Edge_1
RB_Left-1@0-3000-12000-Ant1--34.61--13-P
ASS



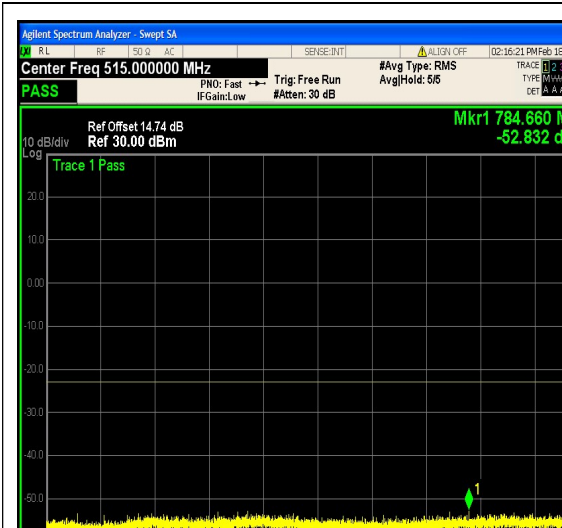
1-N25-PC3-15-5-M-1-DFT-PI2BPSK-Edge_1
RB_Left-1@0-12000-20000-Ant1--26.13--13-
PASS



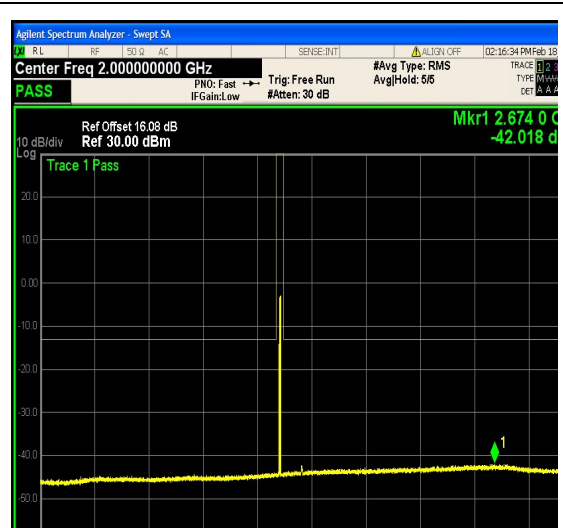
1-N25-PC3-15-5-M-2-DFT-PI2BPSK-Edge_1
RB_Right-1@24-0.009-0.15-Ant1--68.77--43-
PASS



1-N25-PC3-15-5-M-2-DFT-PI2BPSK-Edge_1
RB_Right-1@24-0.15-30-Ant1--64.72--33-PA
SS



1-N25-PC3-15-5-M-2-DFT-PI2BPSK-Edge_1
 RB_Right-1@24-30-1000-Ant1--52.83--23-P
 ASS



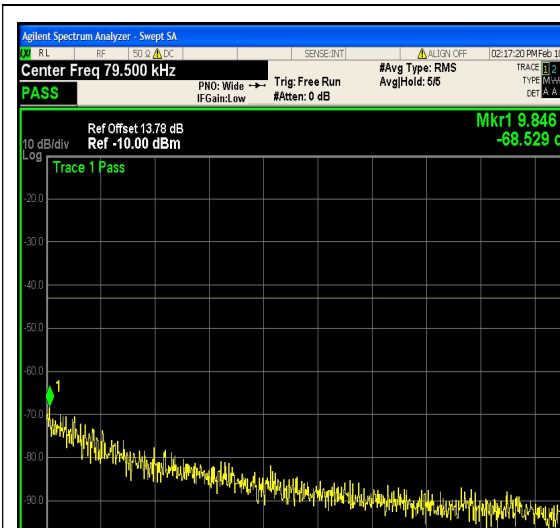
1-N25-PC3-15-5-M-2-DFT-PI2BPSK-Edge_1
 RB_Right-1@24-1000-3000-Ant1--42.02--13-
 PASS



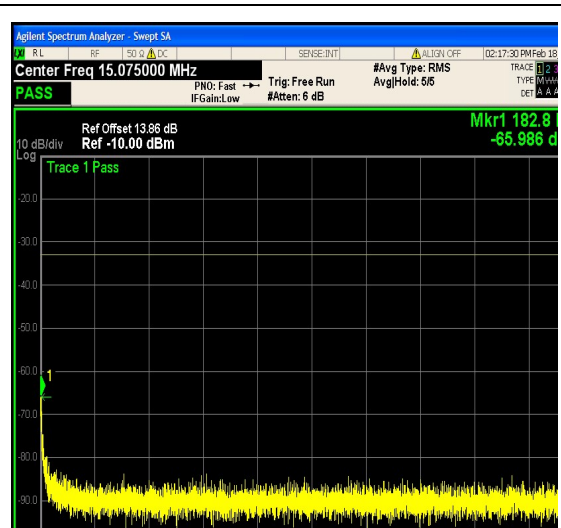
1-N25-PC3-15-5-M-2-DFT-PI2BPSK-Edge_1
 RB_Right-1@24-3000-12000-Ant1--34.58--1
 3-PASS



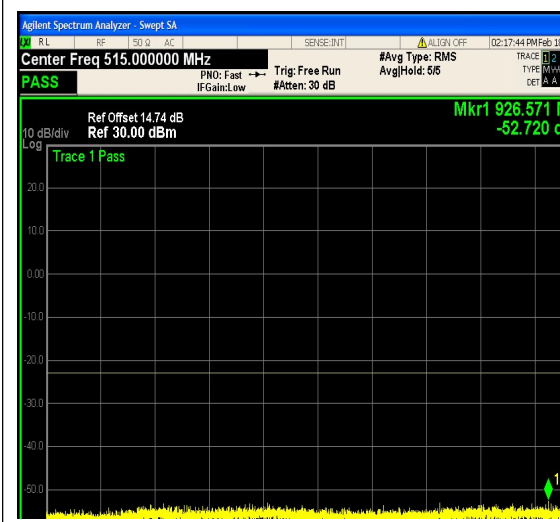
1-N25-PC3-15-5-M-2-DFT-PI2BPSK-Edge_1
 RB_Right-1@24-12000-20000-Ant1--25.82--
 13-PASS



1-N25-PC3-15-5-M-3-DFT-PI2BPSK-Outer_F
 ull-25@0-0.009-0.15-Ant1--68.53--43-PASS



1-N25-PC3-15-5-M-3-DFT-PI2BPSK-Outer_F
 ull-25@0-0.15-30-Ant1--65.99--33-PASS



1-N25-PC3-15-5-M-3-DFT-PI2BPSK-Outer_F
 ull-25@0-30-1000-Ant1--52.72--23-PASS



1-N25-PC3-15-5-M-3-DFT-PI2BPSK-Outer_F
 ull-25@0-1000-3000-Ant1--41.95--13-PASS

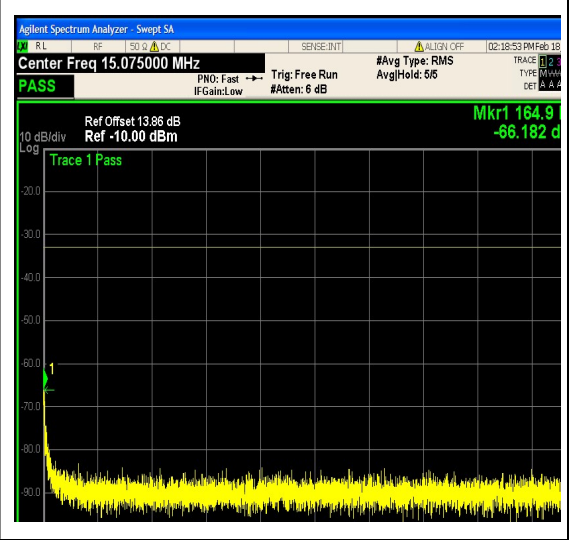
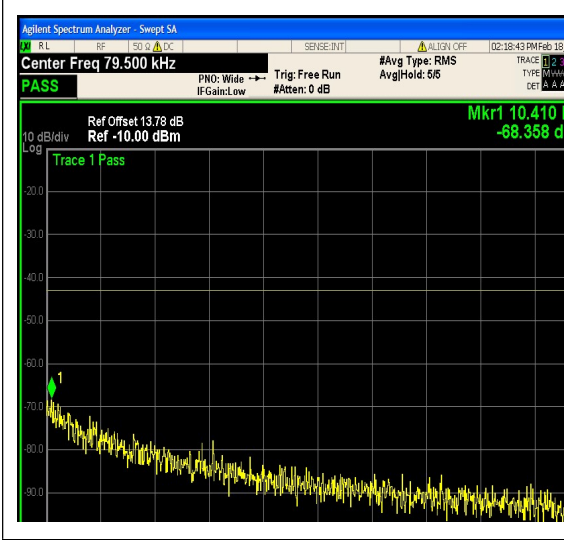


1-N25-PC3-15-5-M-3-DFT-PI2BPSK-Outer_F



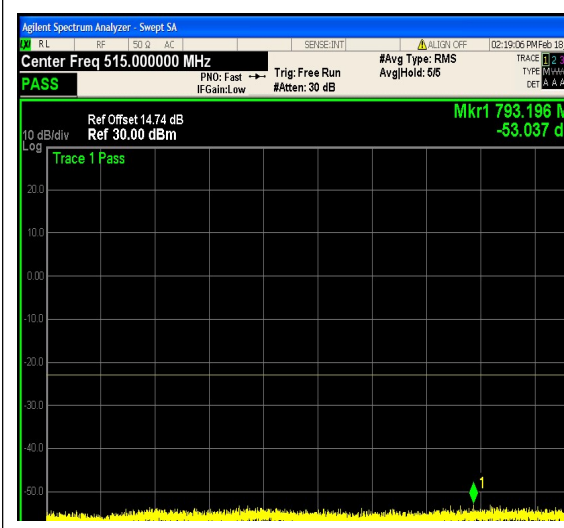
1-N25-PC3-15-5-M-3-DFT-PI2BPSK-Outer_F

ull-25@0-3000-12000-Ant1--34.50--13-PASS ull-25@0-12000-20000-Ant1--26.06--13-PAS
S



1-N25-PC3-15-5-M-4-DFT-QPSK-Edge_1RB
 _Left-1@0-0.009-0.15-Ant1--68.36--43-PASS

1-N25-PC3-15-5-M-4-DFT-QPSK-Edge_1RB
 _Left-1@0-0.15-30-Ant1--66.18--33-PASS



1-N25-PC3-15-5-M-4-DFT-QPSK-Edge_1RB
 _Left-1@0-30-1000-Ant1--53.04--23-PASS

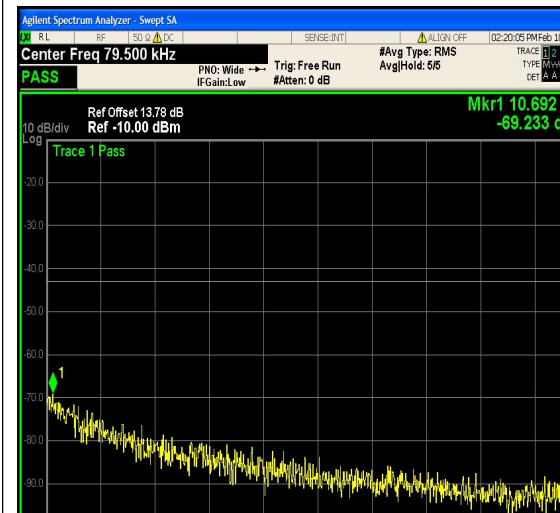
1-N25-PC3-15-5-M-4-DFT-QPSK-Edge_1RB
 _Left-1@0-1000-3000-Ant1--41.89--13-PASS



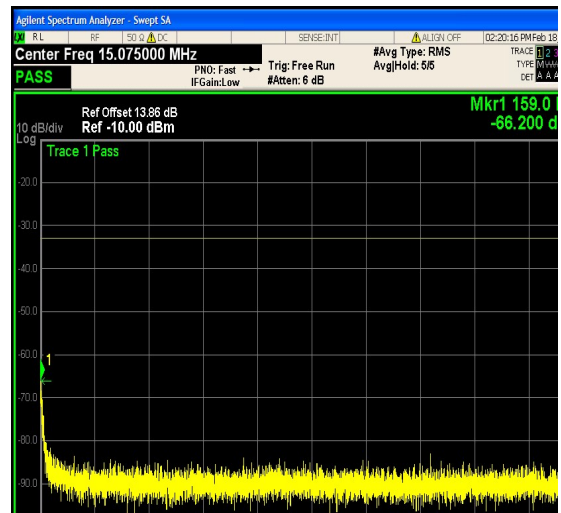
1-N25-PC3-15-5-M-4-DFT-QPSK-Edge_1RB
 _Left-1@0-3000-12000-Ant1--34.30--13-PAS
 S



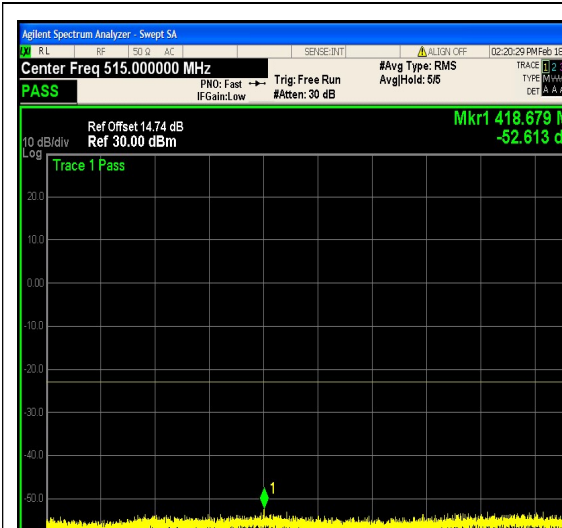
1-N25-PC3-15-5-M-4-DFT-QPSK-Edge_1RB
 _Left-1@0-12000-20000-Ant1--26.21--13-PA
 SS



1-N25-PC3-15-5-M-5-DFT-QPSK-Edge_1RB
 _Right-1@24-0.009-0.15-Ant1--69.23--43-PA
 SS



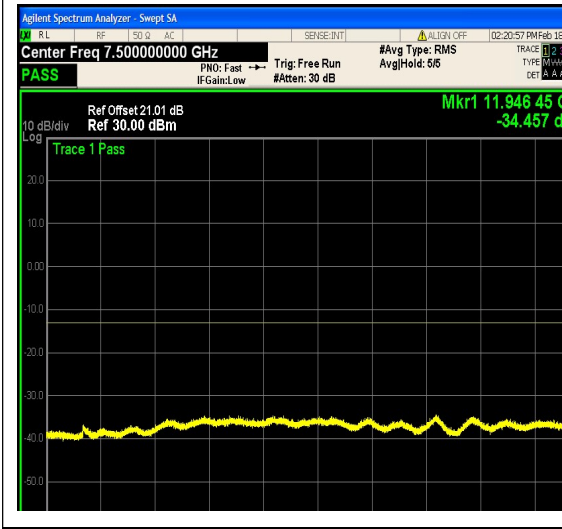
1-N25-PC3-15-5-M-5-DFT-QPSK-Edge_1RB
 _Right-1@24-0.15-30-Ant1--66.20--33-PASS



1-N25-PC3-15-5-M-5-DFT-QPSK-Edge_1RB
 _Right-1@24-30-1000-Ant1--52.61--23-PASS



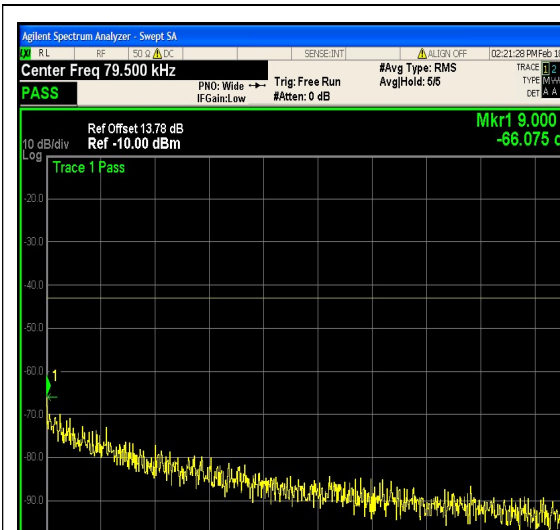
1-N25-PC3-15-5-M-5-DFT-QPSK-Edge_1RB
 _Right-1@24-1000-3000-Ant1--42.11--13-PA
 SS



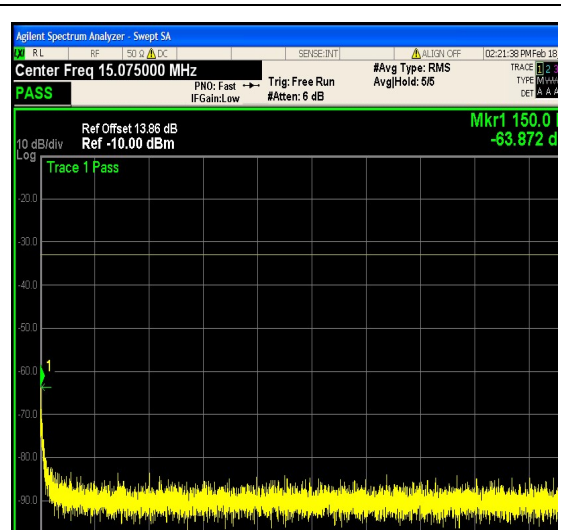
1-N25-PC3-15-5-M-5-DFT-QPSK-Edge_1RB
 _Right-1@24-3000-12000-Ant1--34.46--13-P
 ASS



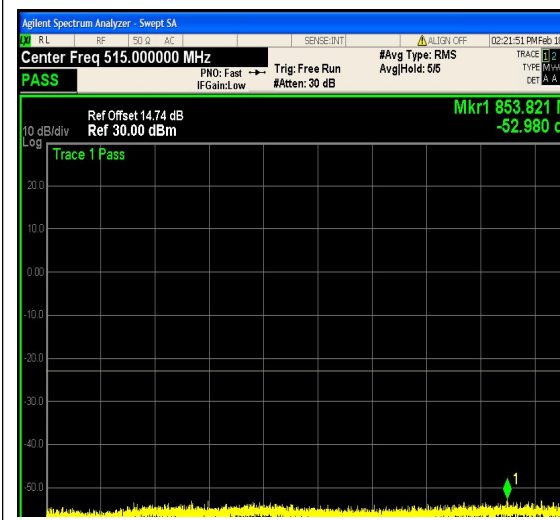
1-N25-PC3-15-5-M-5-DFT-QPSK-Edge_1RB
 _Right-1@24-12000-20000-Ant1--26.01--13-
 PASS



1-N25-PC3-15-5-M-6-DFT-QPSK-Outer_Full-25@0-0.009-0.15-Ant1--66.08--43-PASS



1-N25-PC3-15-5-M-6-DFT-QPSK-Outer_Full-25@0-0.15-30-Ant1--63.87--33-PASS



1-N25-PC3-15-5-M-6-DFT-QPSK-Outer_Full-25@0-30-1000-Ant1--52.98--23-PASS



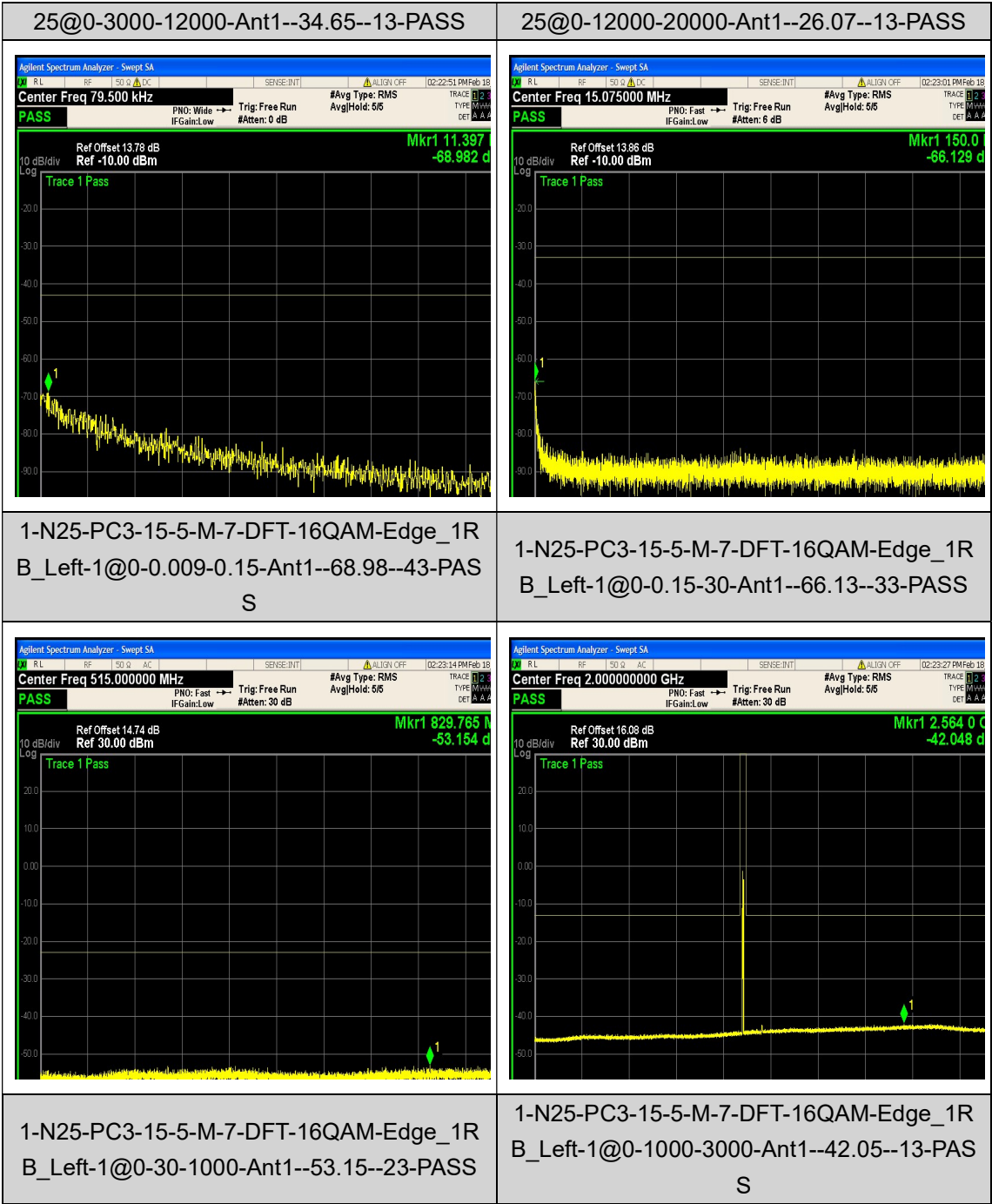
1-N25-PC3-15-5-M-6-DFT-QPSK-Outer_Full-25@0-1000-3000-Ant1--42.20--13-PASS



1-N25-PC3-15-5-M-6-DFT-QPSK-Outer_Full-



1-N25-PC3-15-5-M-6-DFT-QPSK-Outer_Full-

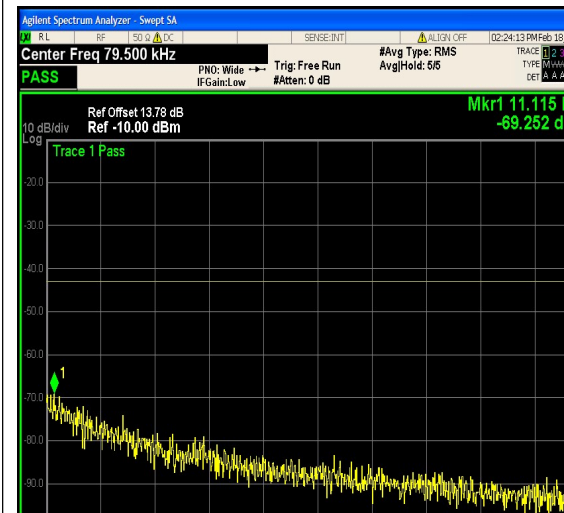




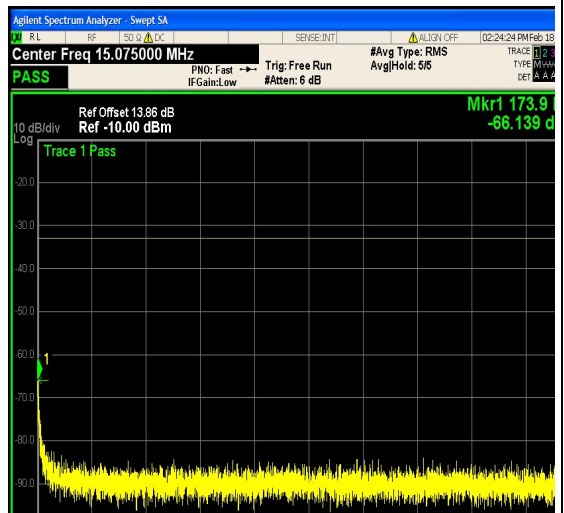
1-N25-PC3-15-5-M-7-DFT-16QAM-Edge_1R
 B_Left-1@0-3000-12000-Ant1--34.44--13-PA
 SS



1-N25-PC3-15-5-M-7-DFT-16QAM-Edge_1R
 B_Left-1@0-12000-20000-Ant1--26.06--13-P
 ASS



1-N25-PC3-15-5-M-8-DFT-16QAM-Edge_1R
 B_Right-1@24-0.009-0.15-Ant1--69.25--43-P
 ASS



1-N25-PC3-15-5-M-8-DFT-16QAM-Edge_1R
 B_Right-1@24-0.15-30-Ant1--66.14--33-PAS
 S