

1-N2-PC3-15-10-H-5-DFT-QPSK-Edge_1RB
 _Right-1 @51-30-1000-Ant1--53.64--23-PASS



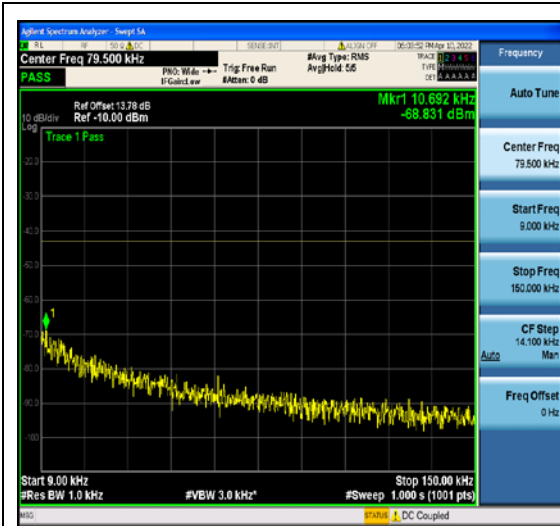
1-N2-PC3-15-10-H-5-DFT-QPSK-Edge_1RB
 _Right-1 @51-1000-3000-Ant1--42.76--13-PA
 SS



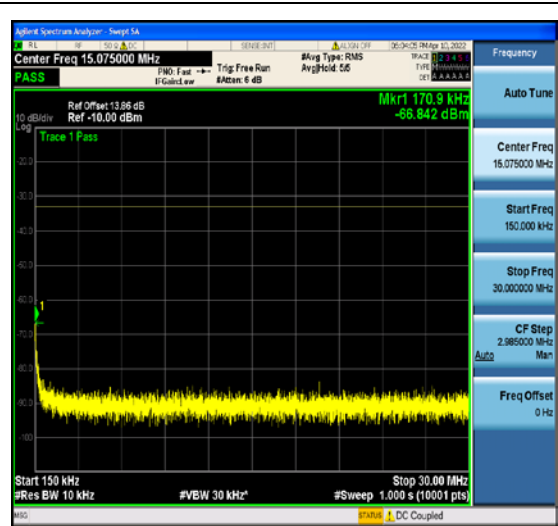
1-N2-PC3-15-10-H-5-DFT-QPSK-Edge_1RB
 _Right-1 @51-3000-12000-Ant1--45.25--13-P
 ASS



1-N2-PC3-15-10-H-5-DFT-QPSK-Edge_1RB
 _Right-1 @51-12000-20000-Ant1--37.09--13-
 PASS



1-N2-PC3-15-15-L-4-DFT-QPSK-Edge_1RB_ Left-1@0-0.009-0.15-Ant1--68.83--43-PASS



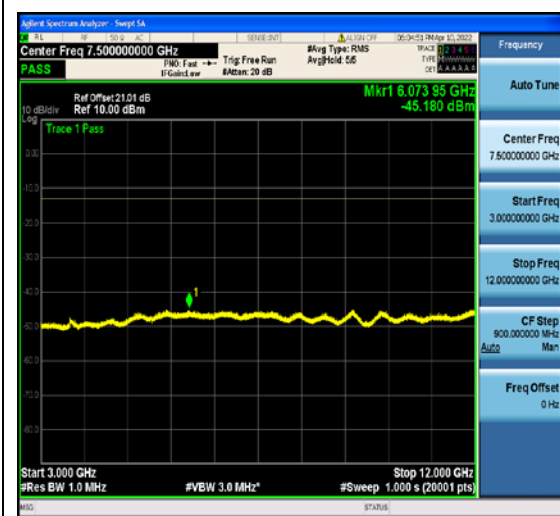
1-N2-PC3-15-15-L-4-DFT-QPSK-Edge_1RB_ Left-1@0-0.15-30-Ant1--66.84--33-PASS



1-N2-PC3-15-15-L-4-DFT-QPSK-Edge_1RB_ Left-1@0-30-1000-Ant1--53.71--23-PASS



1-N2-PC3-15-15-L-4-DFT-QPSK-Edge_1RB_ Left-1@0-1000-3000-Ant1--42.63--13-PASS



1-N2-PC3-15-15-L-4-DFT-QPSK-Edge_1RB_

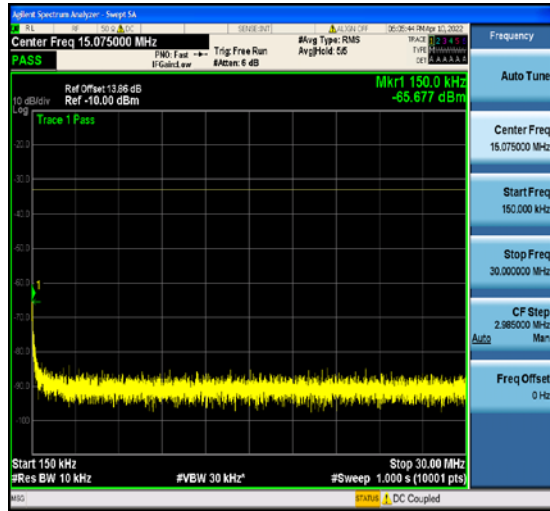
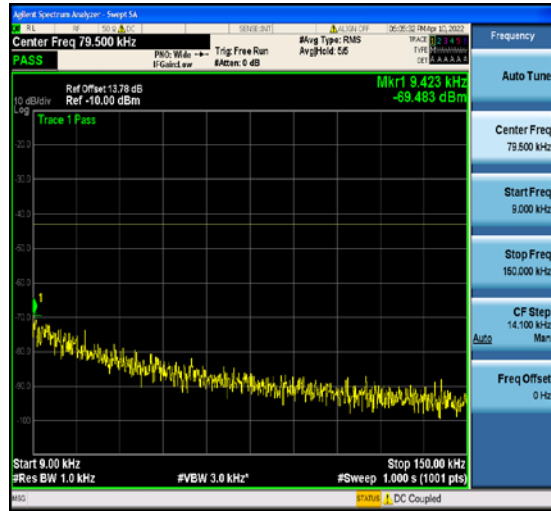


1-N2-PC3-15-15-L-4-DFT-QPSK-Edge_1RB_

Left-1 @ 0-3000-12000-Ant1--45.18--13-PASS

Left-1 @ 0-12000-20000-Ant1--36.89--13-PAS

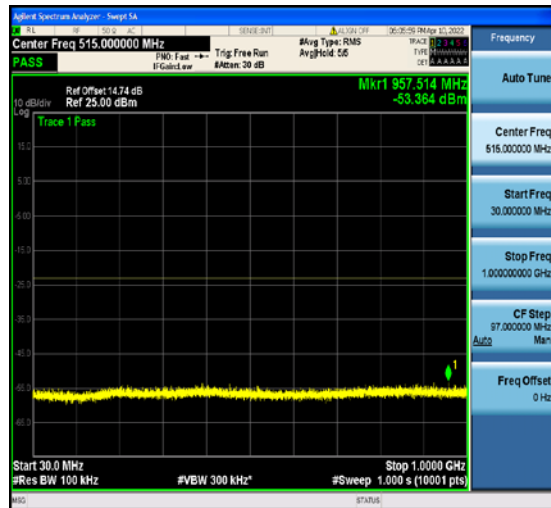
S



1-N2-PC3-15-15-L-5-DFT-QPSK-Edge_1RB_
Right-1 @ 78-0.009-0.15-Ant1--69.48--43-PAS

1-N2-PC3-15-15-L-5-DFT-QPSK-Edge_1RB_
Right-1 @ 78-0.15-30-Ant1--65.68--33-PASS

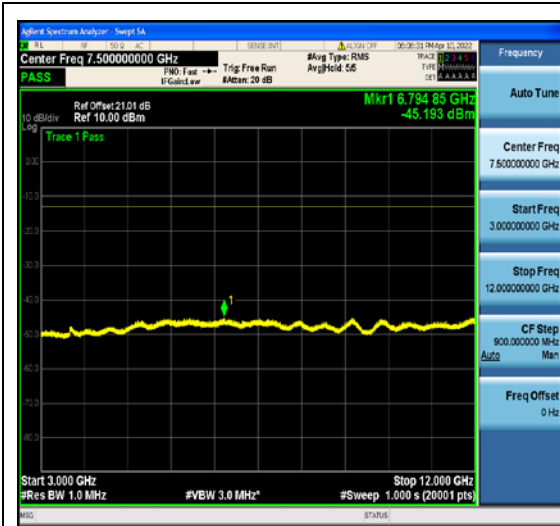
S



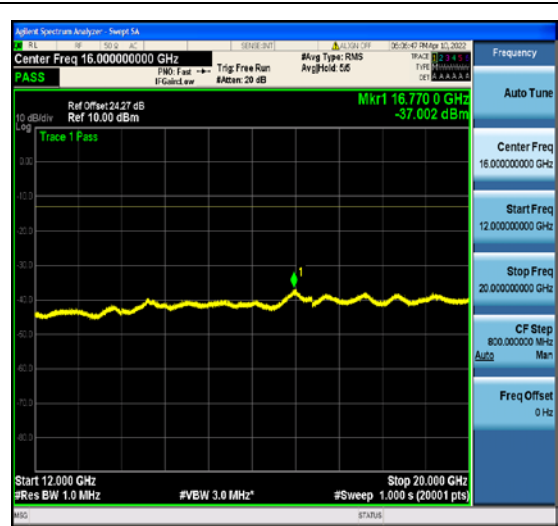
1-N2-PC3-15-15-L-5-DFT-QPSK-Edge_1RB_
Right-1 @ 78-30-1000-Ant1--53.36--23-PASS

1-N2-PC3-15-15-L-5-DFT-QPSK-Edge_1RB_
Right-1 @ 78-1000-3000-Ant1--42.53--13-PAS

S



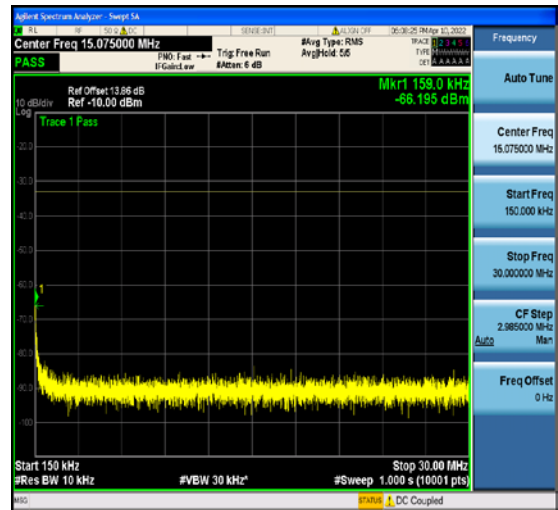
1-N2-PC3-15-15-L-5-DFT-QPSK-Edge_1RB_Right-1@78-3000-12000-Ant1--45.19--13-PA
SS



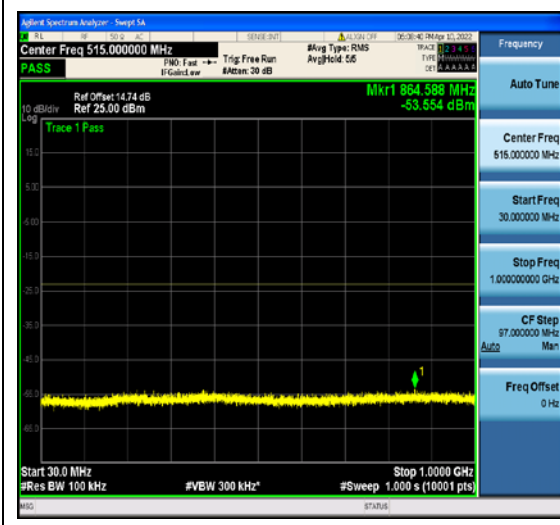
1-N2-PC3-15-15-L-5-DFT-QPSK-Edge_1RB_Right-1@78-12000-20000-Ant1--37.00--13-P
ASS



1-N2-PC3-15-15-M-4-DFT-QPSK-Edge_1RB_Left-1@0-0.009-0.15-Ant1--70.22--43-PASS



1-N2-PC3-15-15-M-4-DFT-QPSK-Edge_1RB_Left-1@0-0.15-30-Ant1--66.19--33-PASS



1-N2-PC3-15-15-M-4-DFT-QPSK-Edge_1RB
_Left-1 @ 0-30-1000-Ant1--53.55--23-PASS



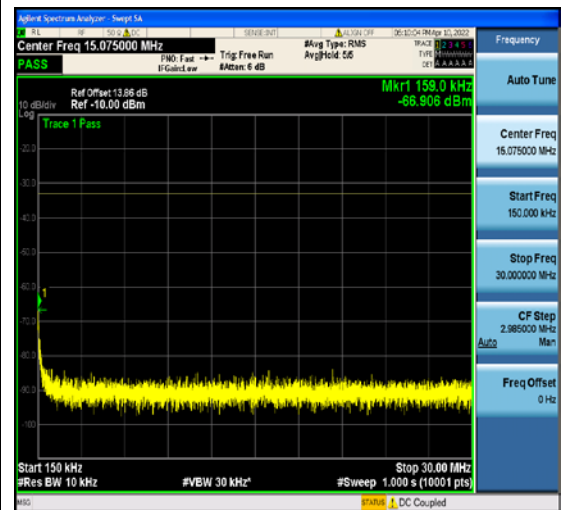
1-N2-PC3-15-15-M-4-DFT-QPSK-Edge_1RB
_Left-1 @ 0-1000-3000-Ant1--42.59--13-PASS




1-N2-PC3-15-15-M-4-DFT-QPSK-Edge_1RB
_Left-1 @ 0-3000-12000-Ant1--45.15--13-PAS
S



1-N2-PC3-15-15-M-4-DFT-QPSK-Edge_1RB
_Left-1 @ 0-12000-20000-Ant1--37.00--13-PA
SS

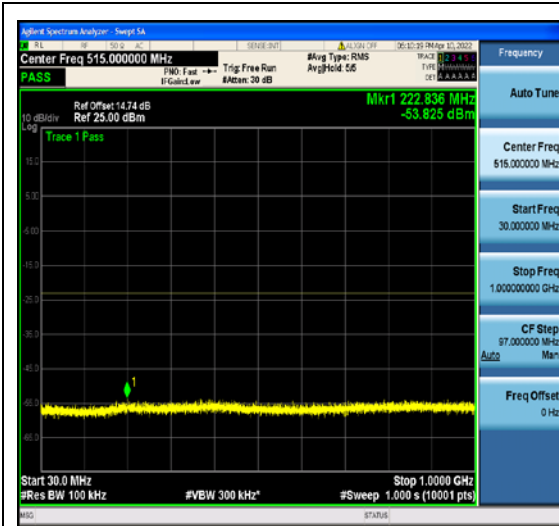


1-N2-PC3-15-15-M-5-DFT-QPSK-Edge_1RB
_Right-1 @ 78-0.009-0.15-Ant1--68.65--43-PA
SS

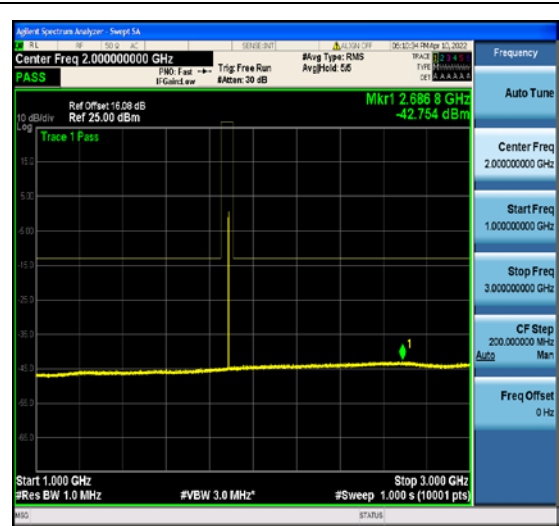


1-N2-PC3-15-15-M-5-DFT-QPSK-Edge_1RB
_Right-1 @ 78-0.15-30-Ant1--66.91--33-PASS





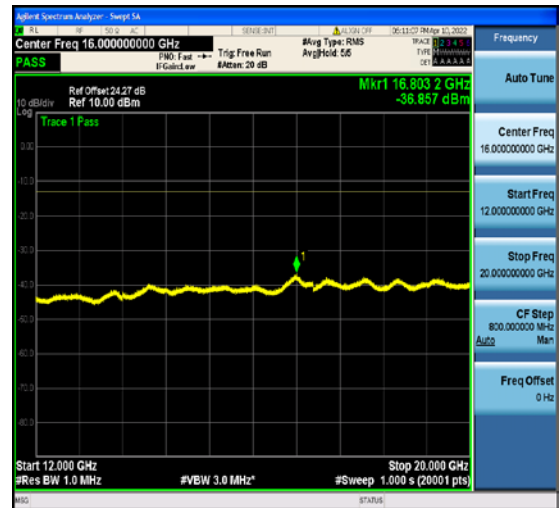
1-N2-PC3-15-15-M-5-DFT-QPSK-Edge_1RB
 _Right-1 @ 78-30-1000-Ant1--53.82--23-PASS



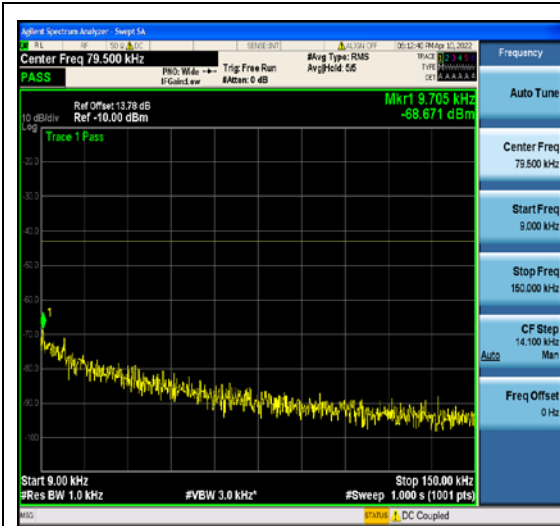
1-N2-PC3-15-15-M-5-DFT-QPSK-Edge_1RB
 _Right-1 @ 78-1000-3000-Ant1--42.75--13-PA
 SS



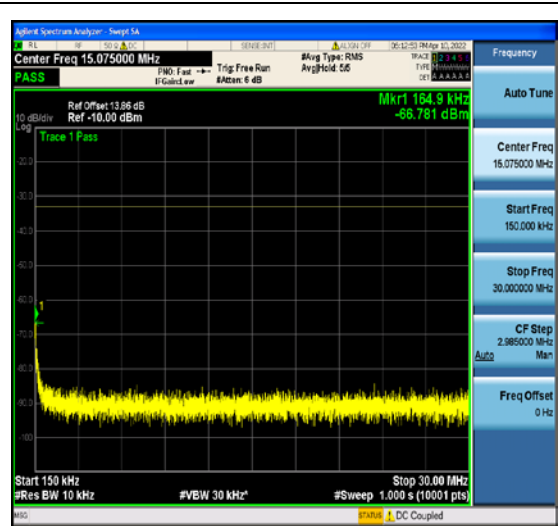
1-N2-PC3-15-15-M-5-DFT-QPSK-Edge_1RB
 _Right-1 @ 78-3000-12000-Ant1--44.94--13-P
 ASS



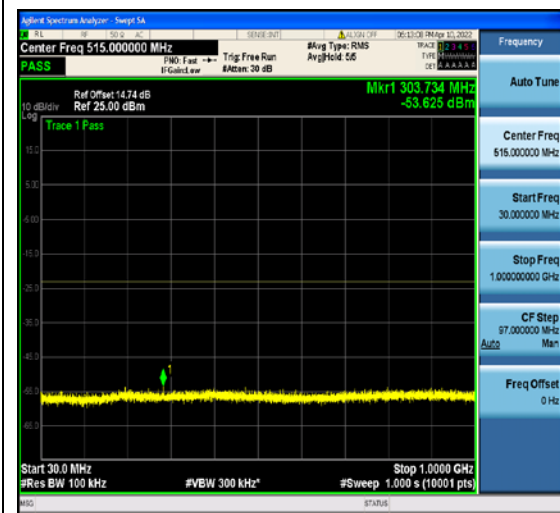
1-N2-PC3-15-15-M-5-DFT-QPSK-Edge_1RB
 _Right-1 @ 78-12000-20000-Ant1--36.86--13-
 PASS



1-N2-PC3-15-15-H-4-DFT-QPSK-Edge_1RB
_Left-1@0-0.009-0.15-Ant1--68.67--43-PASS



1-N2-PC3-15-15-H-4-DFT-QPSK-Edge_1RB
_Left-1@0-0.15-30-Ant1--66.78--33-PASS



1-N2-PC3-15-15-H-4-DFT-QPSK-Edge_1RB
_Left-1@0-30-1000-Ant1--53.63--23-PASS



1-N2-PC3-15-15-H-4-DFT-QPSK-Edge_1RB
_Left-1@0-1000-3000-Ant1--42.75--13-PASS

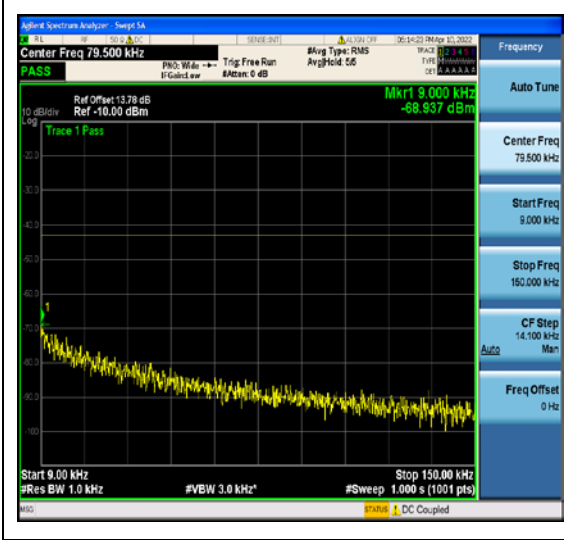


1-N2-PC3-15-15-H-4-DFT-QPSK-Edge_1RB

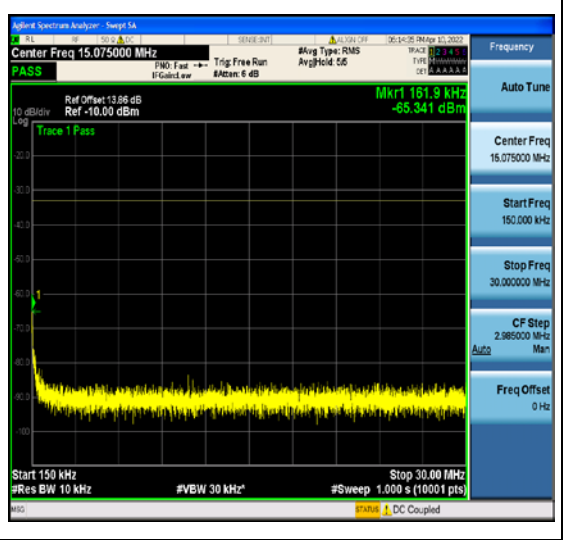


1-N2-PC3-15-15-H-4-DFT-QPSK-Edge_1RB

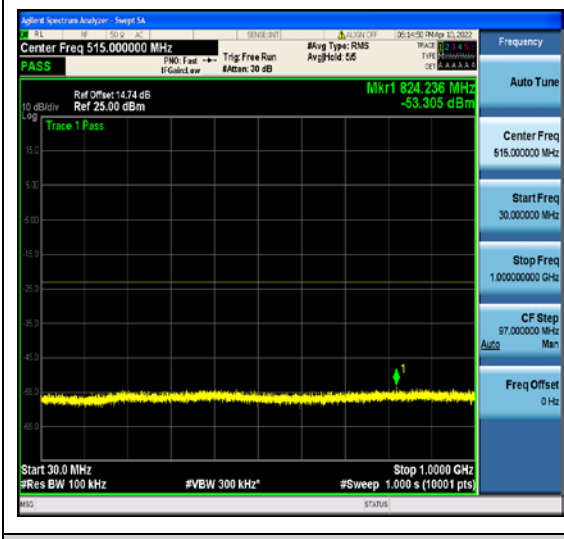
_Left-1 @ 0-3000-12000-Ant1--45.01--13-PAS
S



_Left-1 @ 0-12000-20000-Ant1--37.01--13-PA
SS



1-N2-PC3-15-15-H-5-DFT-QPSK-Edge_1RB
_Right-1 @ 78-0.009-0.15-Ant1--68.94--43-PA
SS



1-N2-PC3-15-15-H-5-DFT-QPSK-Edge_1RB
_Right-1 @ 78-0.15-30-Ant1--65.34--33-PASS

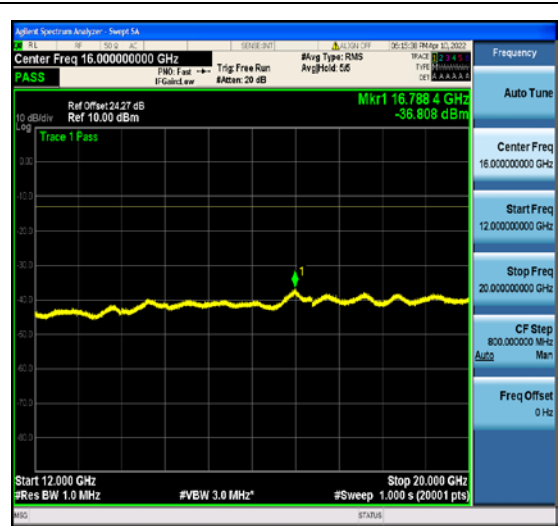


1-N2-PC3-15-15-H-5-DFT-QPSK-Edge_1RB
_Right-1 @ 78-30-1000-Ant1--53.31--23-PASS

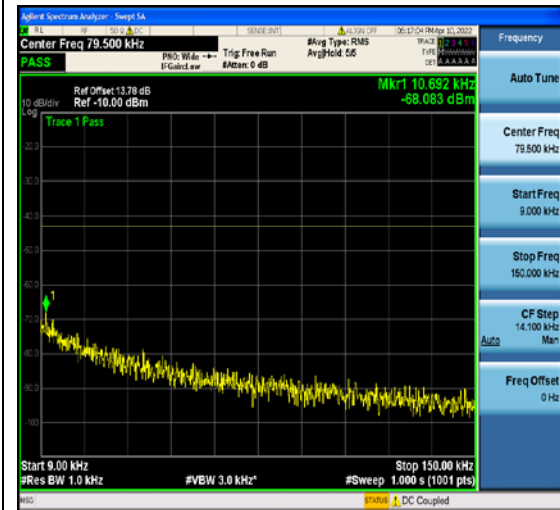
1-N2-PC3-15-15-H-5-DFT-QPSK-Edge_1RB
_Right-1 @ 78-1000-3000-Ant1--42.58--13-PA
SS



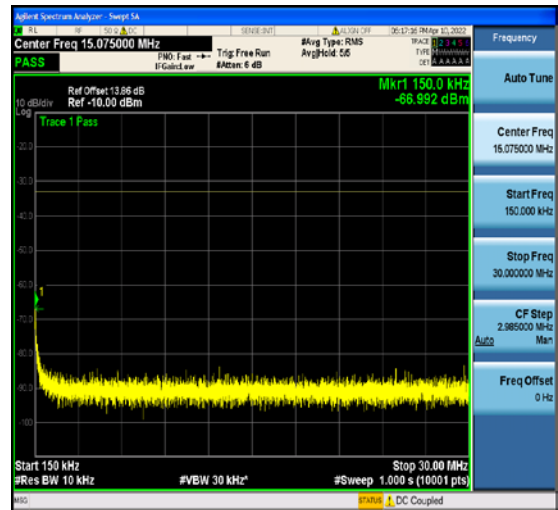
1-N2-PC3-15-15-H-5-DFT-QPSK-Edge_1RB
_Right-1 @78-3000-12000-Ant1--45.08--13-P
ASS



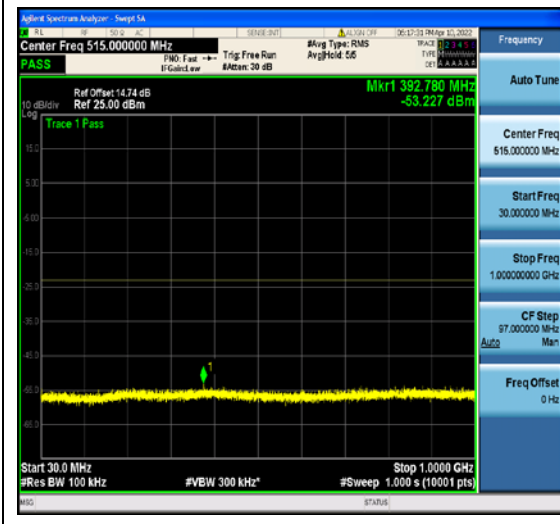
1-N2-PC3-15-15-H-5-DFT-QPSK-Edge_1RB
_Right-1 @78-12000-20000-Ant1--36.81--13-
PASS



1-N2-PC3-15-20-L-4-DFT-QPSK-Edge_1RB_
Left-1 @0-0.009-0.15-Ant1--68.08--43-PASS



1-N2-PC3-15-20-L-4-DFT-QPSK-Edge_1RB_
Left-1 @0-0.15-30-Ant1--66.99--33-PASS



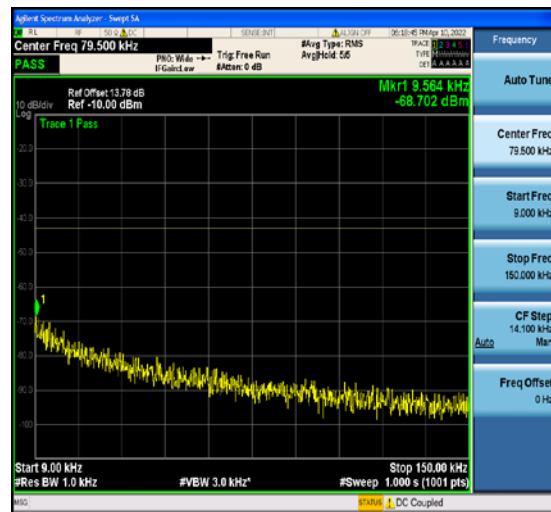
1-N2-PC3-15-20-L-4-DFT-QPSK-Edge_1RB_
Left-1@0-30-1000-Ant1--53.23--23-PASS



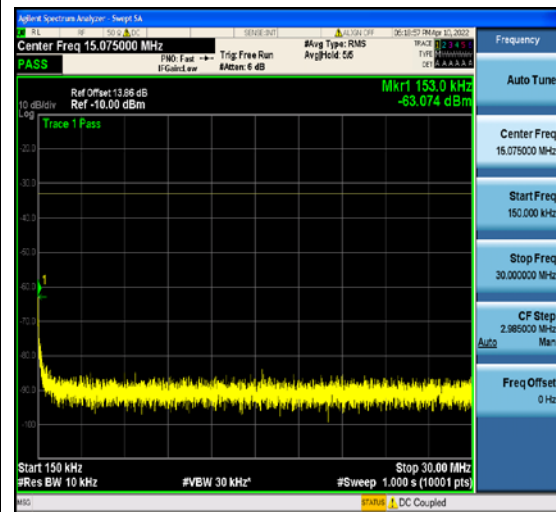
1-N2-PC3-15-20-L-4-DFT-QPSK-Edge_1RB_
Left-1@0-1000-3000-Ant1--42.60--13-PASS



1-N2-PC3-15-20-L-4-DFT-QPSK-Edge_1RB_
Left-1@0-3000-12000-Ant1--45.12--13-PASS

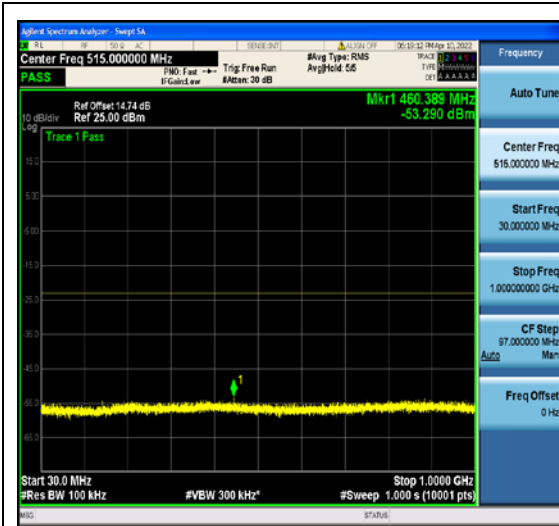


1-N2-PC3-15-20-L-4-DFT-QPSK-Edge_1RB_
Left-1@0-12000-20000-Ant1--37.08--13-PAS
S



1-N2-PC3-15-20-L-5-DFT-QPSK-Edge_1RB_
Right-1@105-0.009-0.15-Ant1--68.70--43-PA
SS

1-N2-PC3-15-20-L-5-DFT-QPSK-Edge_1RB_
Right-1@105-0.15-30-Ant1--63.07--33-PASS



1-N2-PC3-15-20-L-5-DFT-QPSK-Edge_1RB_
 Right-1 @ 105-30-1000-Ant1--53.29--23-PASS



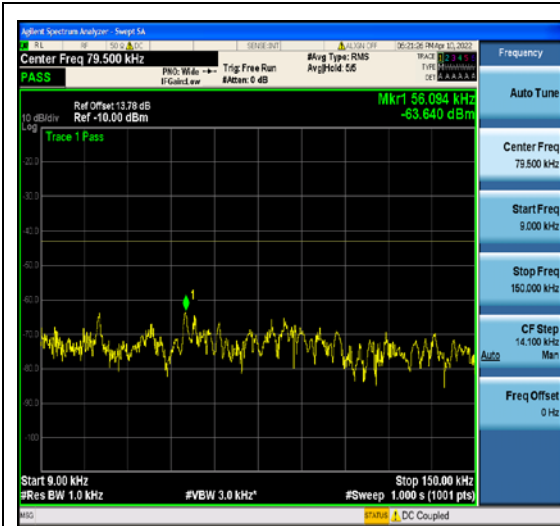
1-N2-PC3-15-20-L-5-DFT-QPSK-Edge_1RB_
 Right-1 @ 105-1000-3000-Ant1--42.49--13-PA
 SS



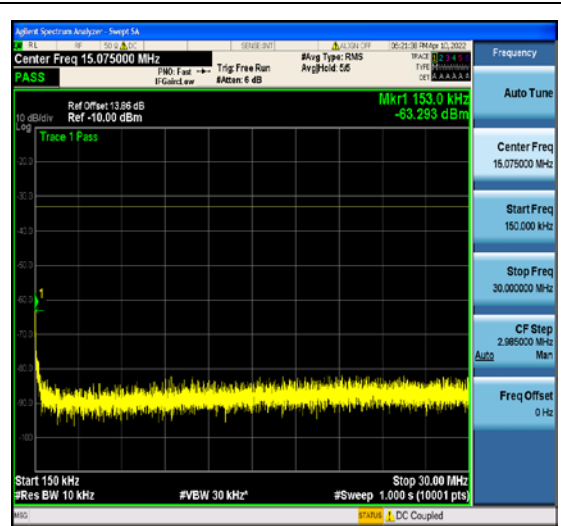
1-N2-PC3-15-20-L-5-DFT-QPSK-Edge_1RB_
 Right-1 @ 105-3000-12000-Ant1--44.77--13-P
 ASS



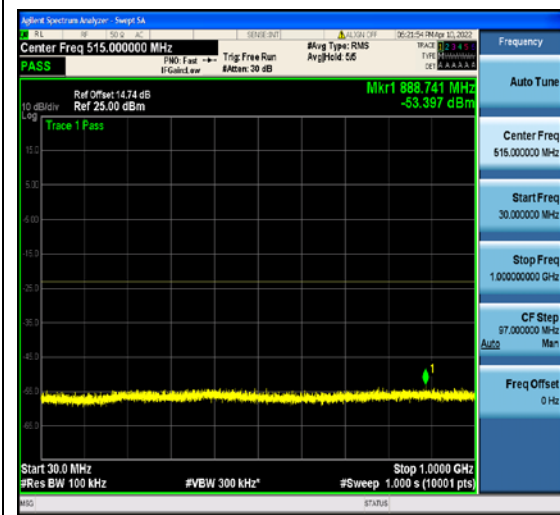
1-N2-PC3-15-20-L-5-DFT-QPSK-Edge_1RB_
 Right-1 @ 105-12000-20000-Ant1--37.00--13-
 PASS



1-N2-PC3-15-20-M-4-DFT-QPSK-Edge_1RB
_Left-1@0-0.009-0.15-Ant1--63.64--43-PASS



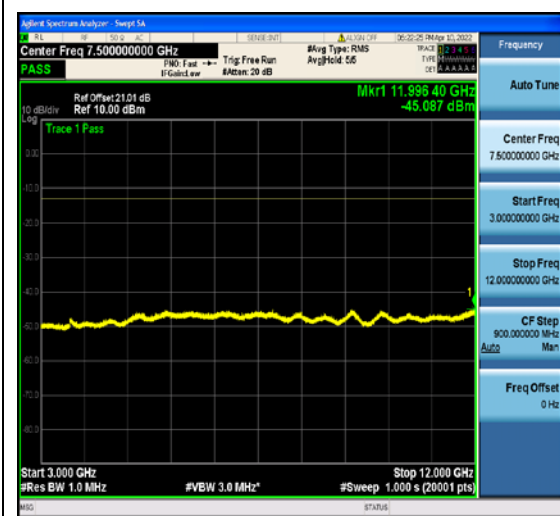
1-N2-PC3-15-20-M-4-DFT-QPSK-Edge_1RB
_Left-1@0-0.15-30-Ant1--63.29--33-PASS



1-N2-PC3-15-20-M-4-DFT-QPSK-Edge_1RB
_Left-1@0-30-1000-Ant1--53.40--23-PASS



1-N2-PC3-15-20-M-4-DFT-QPSK-Edge_1RB
_Left-1@0-1000-3000-Ant1--35.72--13-PASS

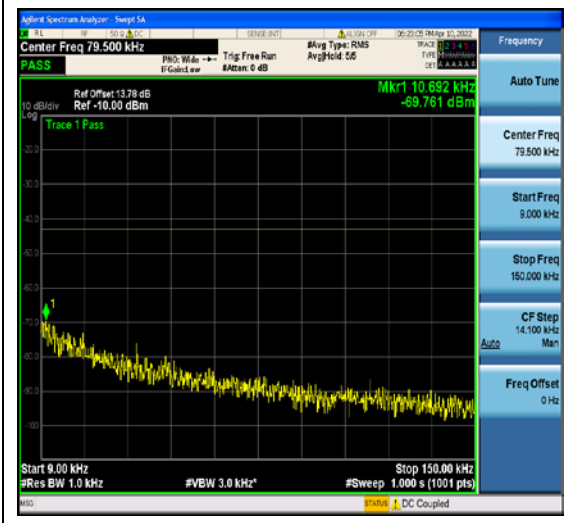


1-N2-PC3-15-20-M-4-DFT-QPSK-Edge_1RB

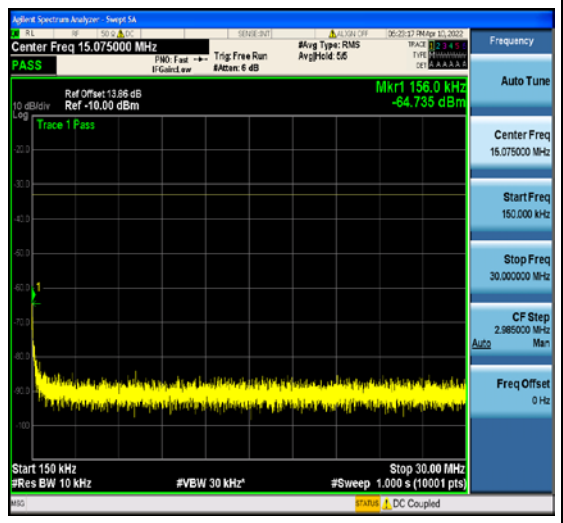


1-N2-PC3-15-20-M-4-DFT-QPSK-Edge_1RB

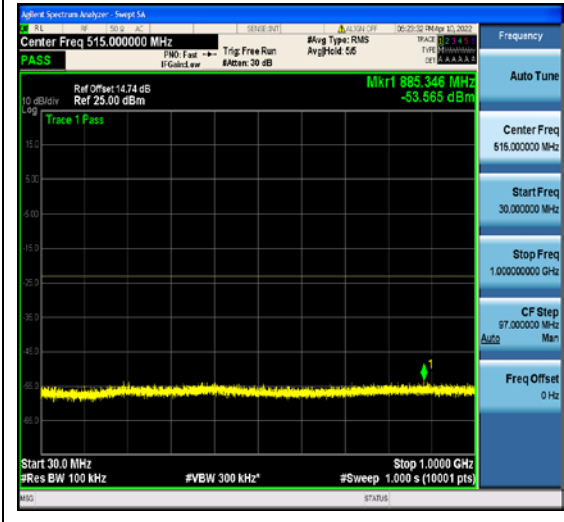
_Left-1 @ 0-3000-12000-Ant1--45.09--13-PAS
S



_Left-1 @ 0-12000-20000-Ant1--36.91--13-PA
SS




1-N2-PC3-15-20-M-5-DFT-QPSK-Edge_1RB
_Right-1 @ 105-0.009-0.15-Ant1--69.76--43-P
ASS



1-N2-PC3-15-20-M-5-DFT-QPSK-Edge_1RB
_Right-1 @ 105-0.15-30-Ant1--64.73--33-PAS
S



1-N2-PC3-15-20-M-5-DFT-QPSK-Edge_1RB
_Right-1 @ 105-30-1000-Ant1--53.57--23-PAS
S



1-N2-PC3-15-20-M-5-DFT-QPSK-Edge_1RB
_Right-1 @ 105-1000-3000-Ant1--42.80--13-P
ASS

