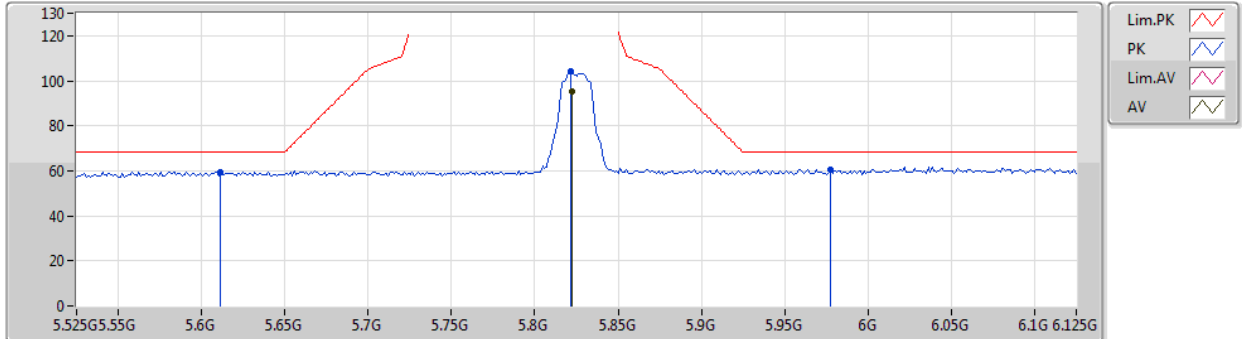


802.11ac VHT20_Nss1,(MCS0)_2TX

06/03/2019

5825MHz_TX



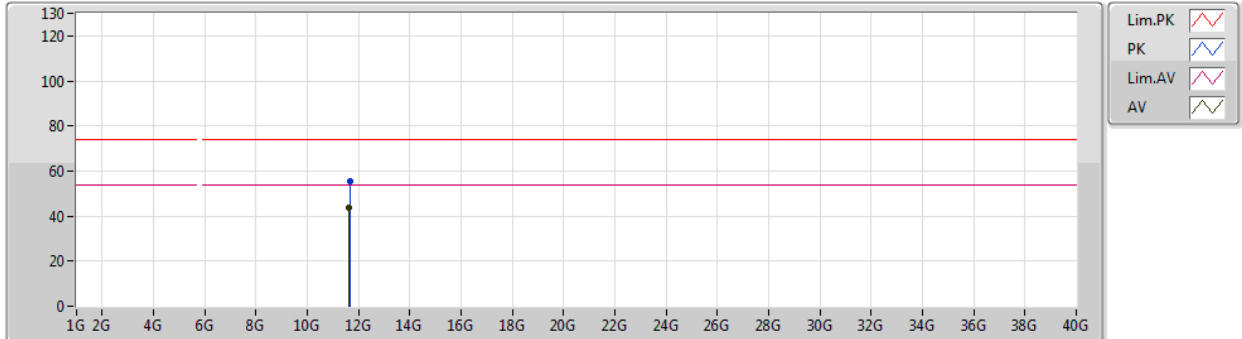
Type	Freq (Hz)	Level (dBuV/m)	Limit (dBuV/m)	Margin (dB)	Factor (dB)	Dist (m)	Condition	Azimuth (°)	Height (m)	Comment
AV	5.8226G	95.06	Inf	-Inf	7.85	3	Horizontal	9	2.61	-
PK	5.6114G	59.50	68.20	-8.70	7.36	3	Horizontal	9	2.61	-
PK	5.8214G	104.02	Inf	-Inf	7.85	3	Horizontal	9	2.61	-
PK	5.9774G	60.63	68.20	-7.57	8.23	3	Horizontal	9	2.61	-



802.11ac VHT20_Nss1,(MCS0)_2TX

06/03/2019

5825MHz_TX



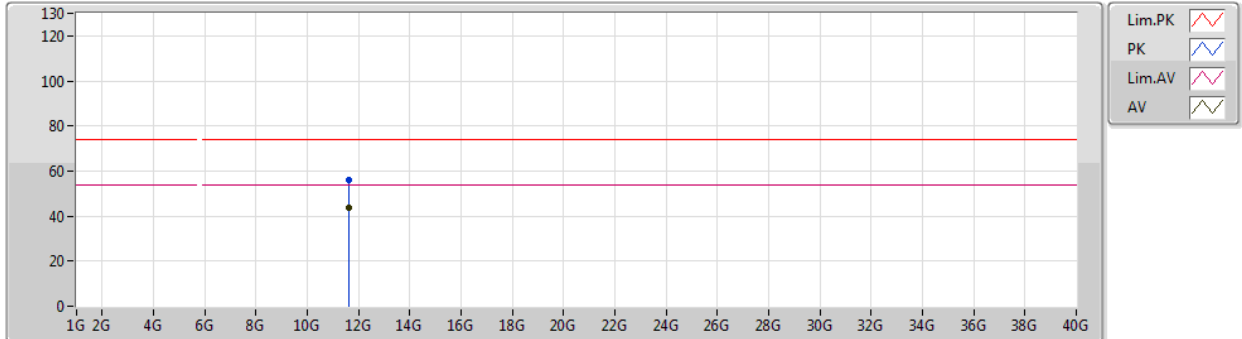
Type	Freq (Hz)	Level (dBuV/m)	Limit (dBuV/m)	Margin (dB)	Factor (dB)	Dist (m)	Condition	Azimuth (°)	Height (m)	Comment
AV	11.6356G	43.95	54.00	-10.05	16.22	3	Vertical	242	1.28	-
PK	11.65618G	55.62	74.00	-18.38	16.19	3	Vertical	242	1.28	-



802.11ac VHT20_Nss1,(MCS0)_2TX

06/03/2019

5825MHz_TX

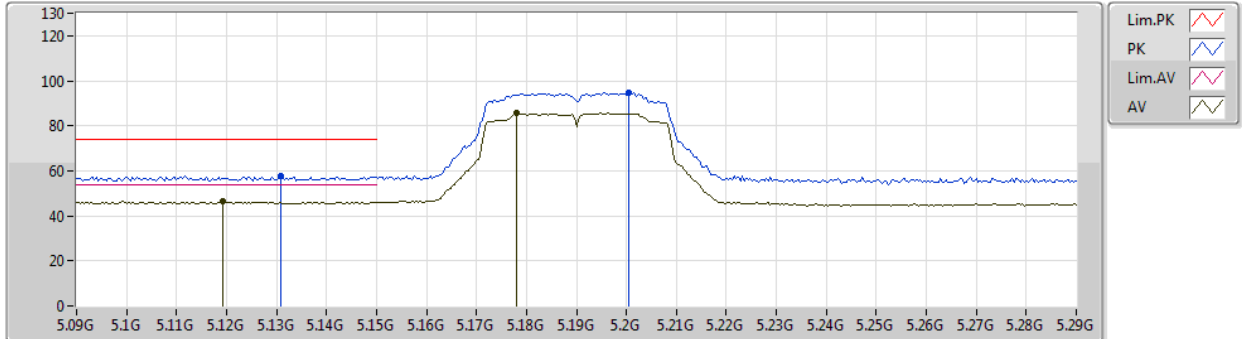


Type	Freq (Hz)	Level (dBuV/m)	Limit (dBuV/m)	Margin (dB)	Factor (dB)	Dist (m)	Condition	Azimuth (°)	Height (m)	Comment
AV	11.63626G	43.85	54.00	-10.15	16.22	3	Horizontal	140	1.09	-
PK	11.63854G	56.07	74.00	-17.93	16.22	3	Horizontal	140	1.09	-

802.11n HT40_Nss1,(MCS0)_2TX

05/03/2019

5190MHz_TX

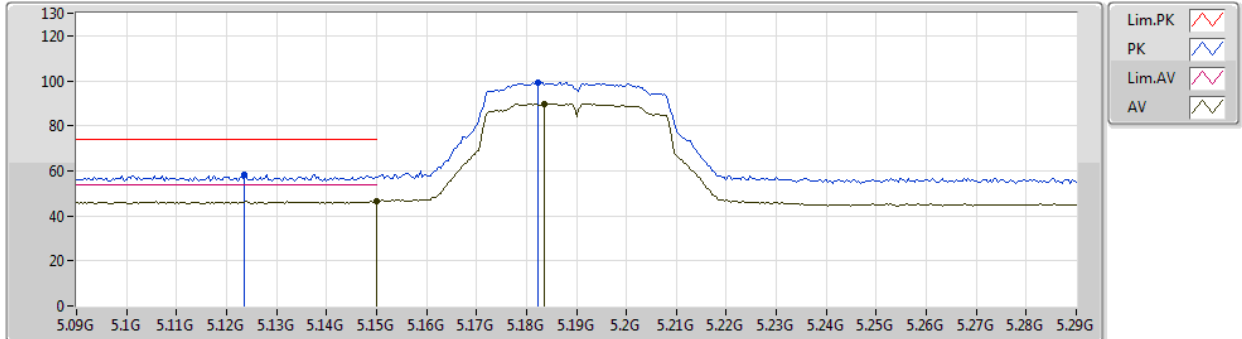


Type	Freq (Hz)	Level (dBuV/m)	Limit (dBuV/m)	Margin (dB)	Factor (dB)	Dist (m)	Condition	Azimuth (°)	Height (m)	Comment
AV	5.1192G	46.31	54.00	-7.69	4.09	3	Vertical	300	2.92	-
AV	5.178G	85.81	Inf	-Inf	4.18	3	Vertical	300	2.92	-
PK	5.1308G	57.57	74.00	-16.43	4.11	3	Vertical	300	2.92	-
PK	5.2004G	94.73	Inf	-Inf	4.21	3	Vertical	300	2.92	-

802.11n HT40_Nss1,(MCS0)_2TX

05/03/2019

5190MHz_TX



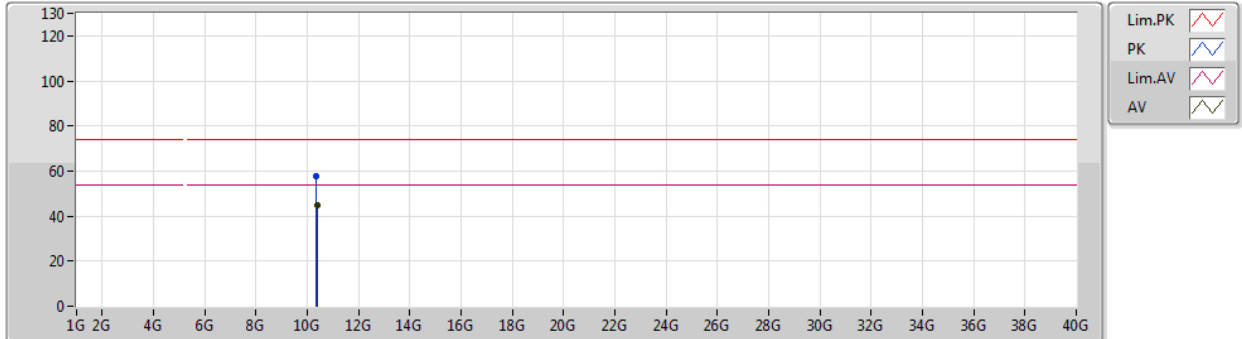
Type	Freq (Hz)	Level (dBuV/m)	Limit (dBuV/m)	Margin (dB)	Factor (dB)	Dist (m)	Condition	Azimuth (°)	Height (m)	Comment
AV	5.15G	46.61	54.00	-7.39	4.13	3	Horizontal	357	2.99	-
AV	5.1836G	89.85	Inf	-Inf	4.19	3	Horizontal	357	2.99	-
PK	5.1236G	58.27	74.00	-15.73	4.09	3	Horizontal	357	2.99	-
PK	5.1824G	99.05	Inf	-Inf	4.19	3	Horizontal	357	2.99	-



802.11n HT40_Nss1,(MCS0)_2TX

05/03/2019

5190MHz_TX



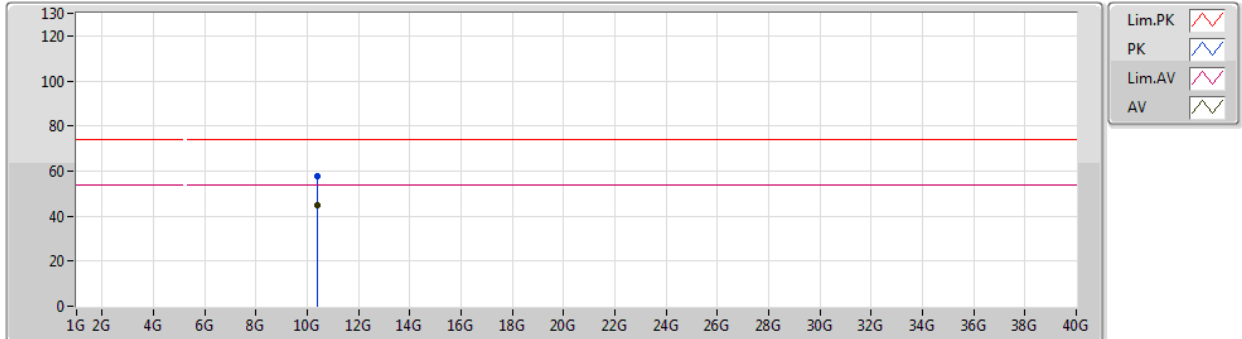
Type	Freq (Hz)	Level (dBuV/m)	Limit (dBuV/m)	Margin (dB)	Factor (dB)	Dist (m)	Condition	Azimuth (°)	Height (m)	Comment
AV	10.38444G	44.58	54.00	-9.42	14.17	3	Vertical	48	1.50	-
PK	10.36692G	57.52	74.00	-16.48	14.12	3	Vertical	48	1.50	-



802.11n HT40_Nss1,(MCS0)_2TX

05/03/2019

5190MHz_TX

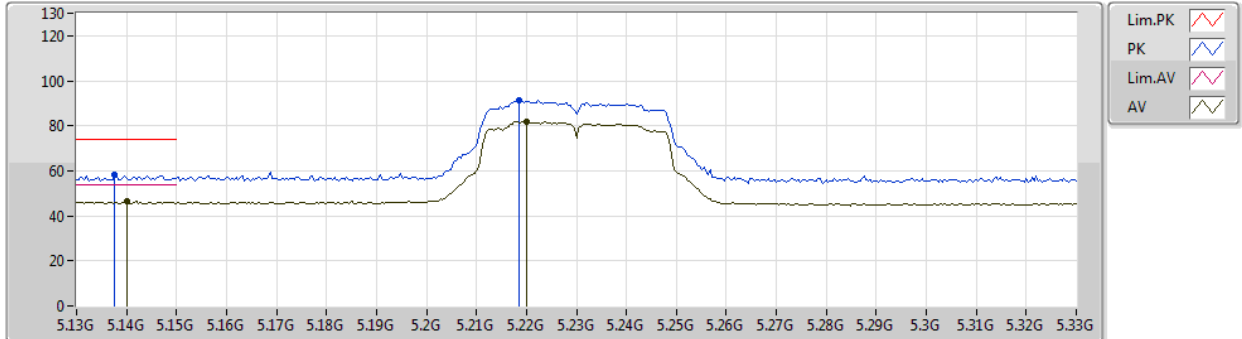


Type	Freq (Hz)	Level (dBuV/m)	Limit (dBuV/m)	Margin (dB)	Factor (dB)	Dist (m)	Condition	Azimuth (°)	Height (m)	Comment
AV	10.3719G	44.63	54.00	-9.37	14.15	3	Horizontal	338	1.50	-
PK	10.39476G	57.92	74.00	-16.08	14.19	3	Horizontal	338	1.50	-

802.11n HT40_Nss1,(MCS0)_2TX

05/03/2019

5230MHz_TX

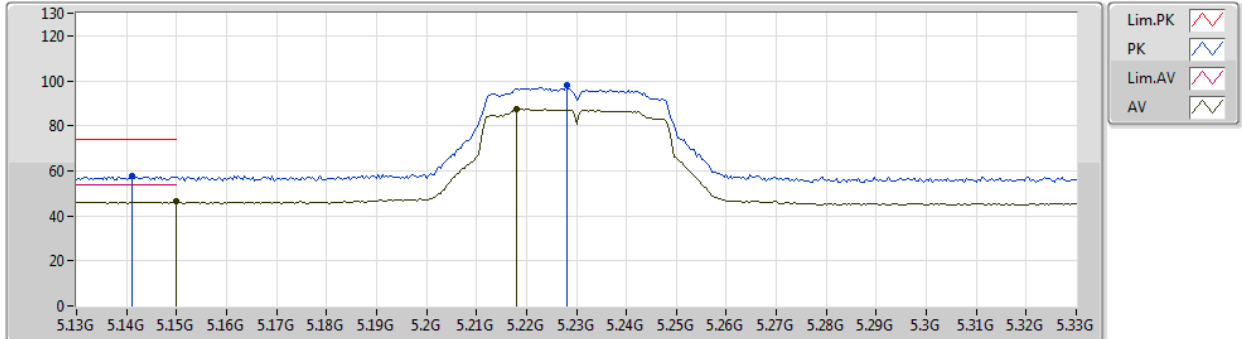


Type	Freq (Hz)	Level (dBuV/m)	Limit (dBuV/m)	Margin (dB)	Factor (dB)	Dist (m)	Condition	Azimuth (°)	Height (m)	Comment
AV	5.14G	46.39	54.00	-7.61	4.11	3	Vertical	260	1.50	-
AV	5.22G	81.87	Inf	-Inf	4.23	3	Vertical	260	1.50	-
PK	5.1376G	58.00	74.00	-16.00	4.11	3	Vertical	260	1.50	-
PK	5.2184G	91.44	Inf	-Inf	4.23	3	Vertical	260	1.50	-

802.11n HT40_Nss1,(MCS0)_2TX

05/03/2019

5230MHz_TX



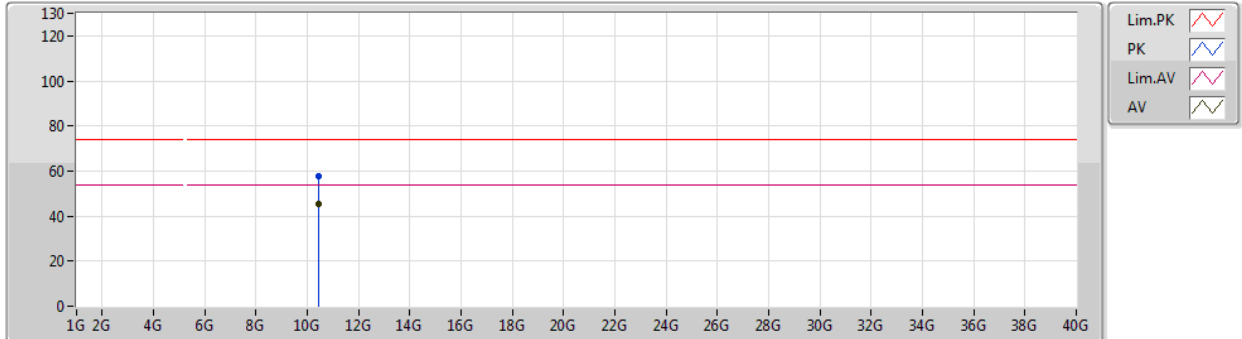
Type	Freq (Hz)	Level (dBuV/m)	Limit (dBuV/m)	Margin (dB)	Factor (dB)	Dist (m)	Condition	Azimuth (°)	Height (m)	Comment
AV	5.15G	46.27	54.00	-7.73	4.13	3	Horizontal	16	2.99	-
AV	5.218G	87.28	Inf	-Inf	4.23	3	Horizontal	16	2.99	-
PK	5.1412G	57.92	74.00	-16.08	4.12	3	Horizontal	16	2.99	-
PK	5.228G	97.84	Inf	-Inf	4.25	3	Horizontal	16	2.99	-



802.11n HT40_Nss1,(MCS0)_2TX

05/03/2019

5230MHz_TX

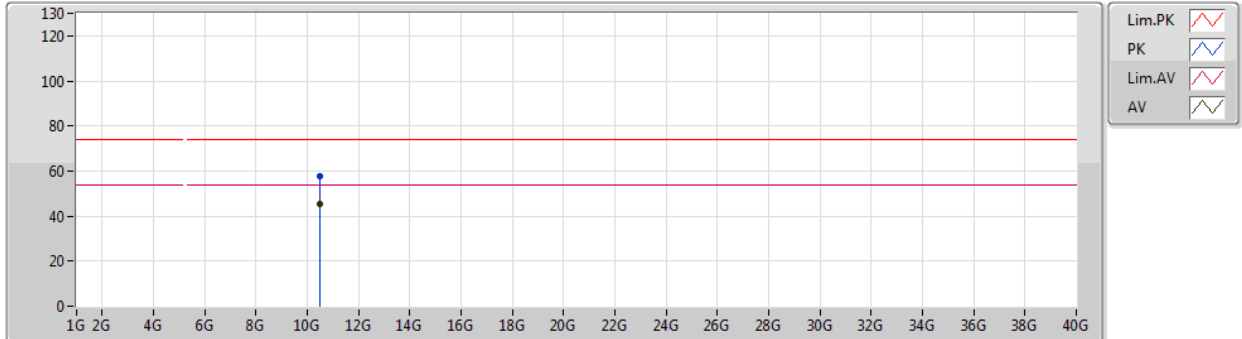


Type	Freq (Hz)	Level (dBuV/m)	Limit (dBuV/m)	Margin (dB)	Factor (dB)	Dist (m)	Condition	Azimuth (°)	Height (m)	Comment
AV	10.4567G	45.51	54.00	-8.49	14.34	3	Vertical	129	1.50	-
PK	10.46396G	57.78	74.00	-16.22	14.36	3	Vertical	129	1.50	-

802.11n HT40_Nss1,(MCS0)_2TX

05/03/2019

5230MHz_TX

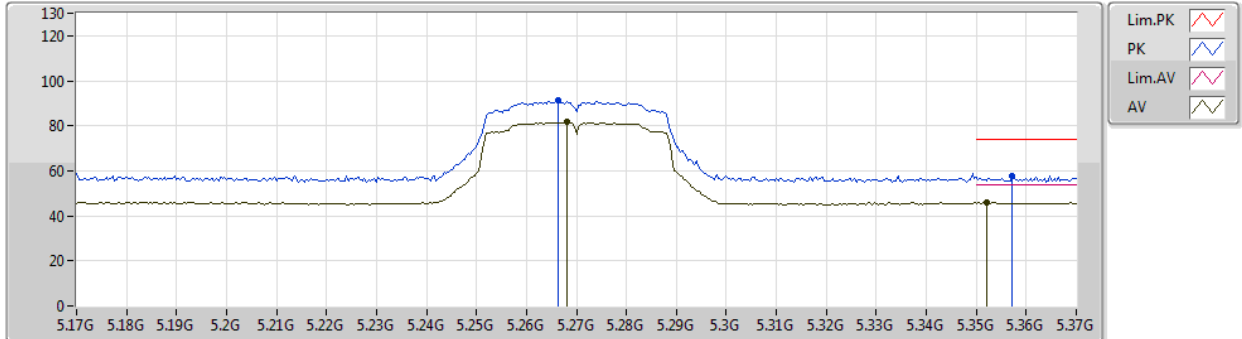


Type	Freq (Hz)	Level (dBuV/m)	Limit (dBuV/m)	Margin (dB)	Factor (dB)	Dist (m)	Condition	Azimuth (°)	Height (m)	Comment
AV	10.47002G	45.53	54.00	-8.47	14.37	3	Horizontal	204	2.47	-
PK	10.46792G	57.60	74.00	-16.40	14.37	3	Horizontal	204	2.47	-

802.11n HT40_Nss1,(MCS0)_2TX

05/03/2019

5270MHz_TX

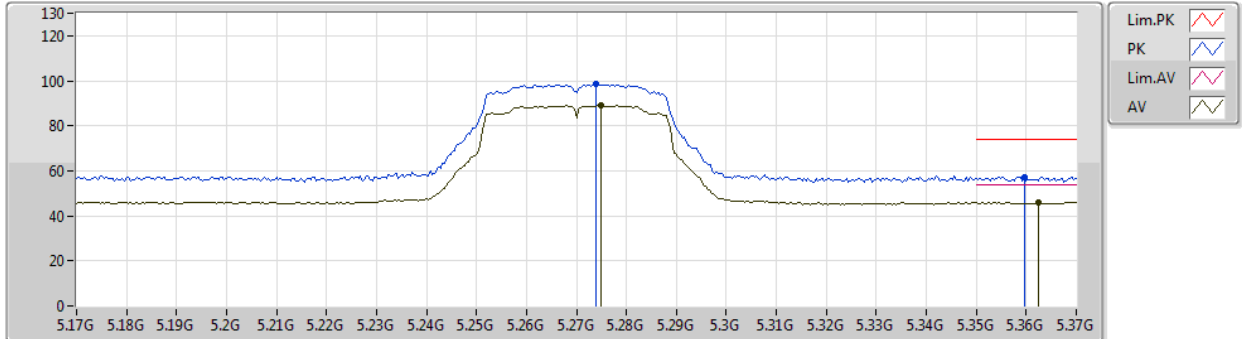


Type	Freq (Hz)	Level (dBuV/m)	Limit (dBuV/m)	Margin (dB)	Factor (dB)	Dist (m)	Condition	Azimuth (°)	Height (m)	Comment
AV	5.268G	81.71	Inf	-Inf	4.29	3	Vertical	285	1.50	-
AV	5.352G	45.89	54.00	-8.11	4.39	3	Vertical	285	1.50	-
PK	5.2664G	91.16	Inf	-Inf	4.29	3	Vertical	285	1.50	-
PK	5.3572G	57.76	74.00	-16.24	4.40	3	Vertical	285	1.50	-

802.11n HT40_Nss1,(MCS0)_2TX

05/03/2019

5270MHz_TX



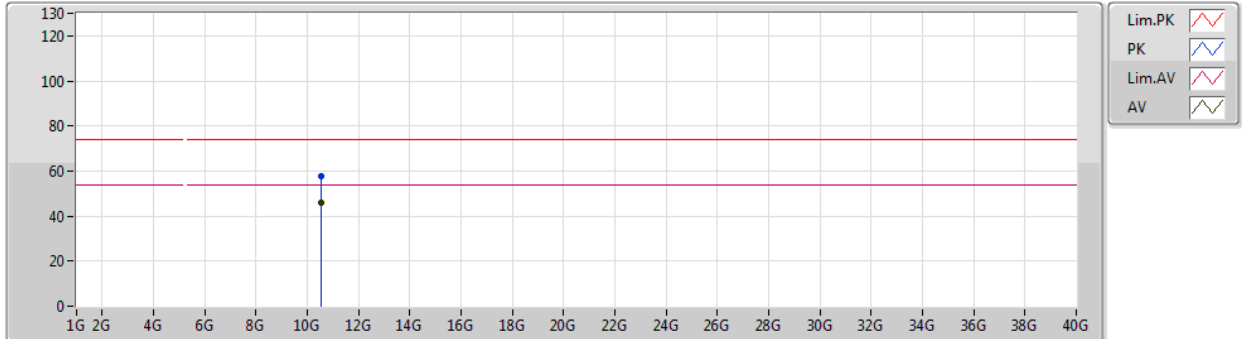
Type	Freq (Hz)	Level (dBuV/m)	Limit (dBuV/m)	Margin (dB)	Factor (dB)	Dist (m)	Condition	Azimuth (°)	Height (m)	Comment
AV	5.2748G	89.15	Inf	-Inf	4.29	3	Horizontal	359	2.90	-
AV	5.3624G	46.06	54.00	-7.94	4.41	3	Horizontal	359	2.90	-
PK	5.274G	98.40	Inf	-Inf	4.29	3	Horizontal	359	2.90	-
PK	5.3596G	57.22	74.00	-16.78	4.41	3	Horizontal	359	2.90	-



802.11n HT40_Nss1,(MCS0)_2TX

05/03/2019

5270MHz_TX



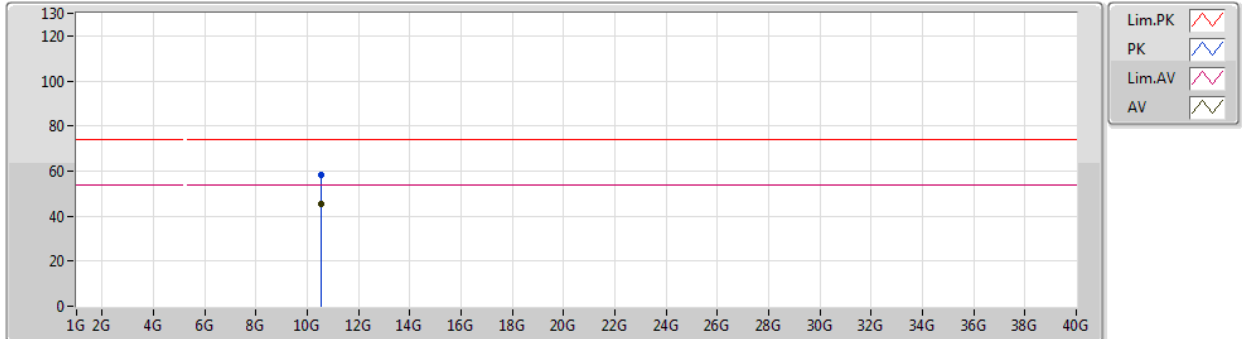
Type	Freq (Hz)	Level (dBuV/m)	Limit (dBuV/m)	Margin (dB)	Factor (dB)	Dist (m)	Condition	Azimuth (°)	Height (m)	Comment
AV	10.54144G	45.88	54.00	-8.12	14.54	3	Vertical	122	2.14	-
PK	10.5319G	57.96	74.00	-16.04	14.51	3	Vertical	122	2.14	-



802.11n HT40_Nss1,(MCS0)_2TX

05/03/2019

5270MHz_TX

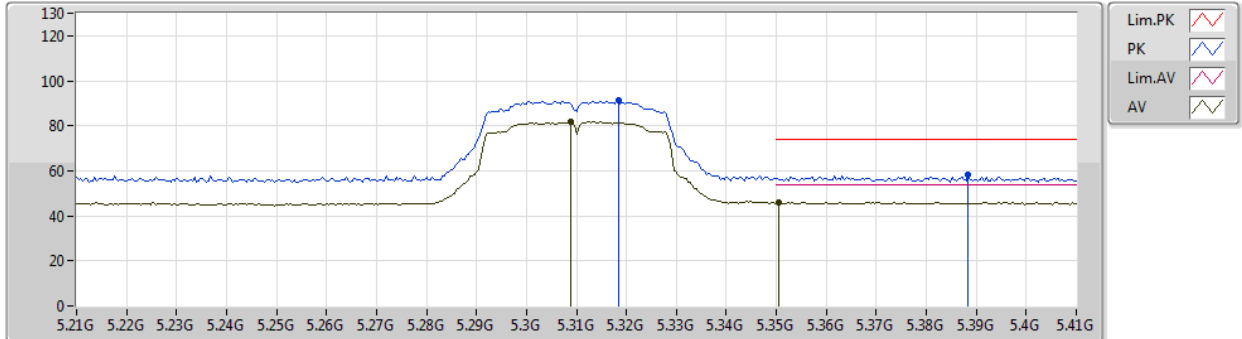


Type	Freq (Hz)	Level (dBuV/m)	Limit (dBuV/m)	Margin (dB)	Factor (dB)	Dist (m)	Condition	Azimuth (°)	Height (m)	Comment
AV	10.53274G	45.63	54.00	-8.37	14.52	3	Horizontal	154	1.27	-
PK	10.5436G	58.07	74.00	-15.93	14.54	3	Horizontal	154	1.27	-

802.11n HT40_Nss1,(MCS0)_2TX

05/03/2019

5310MHz_TX

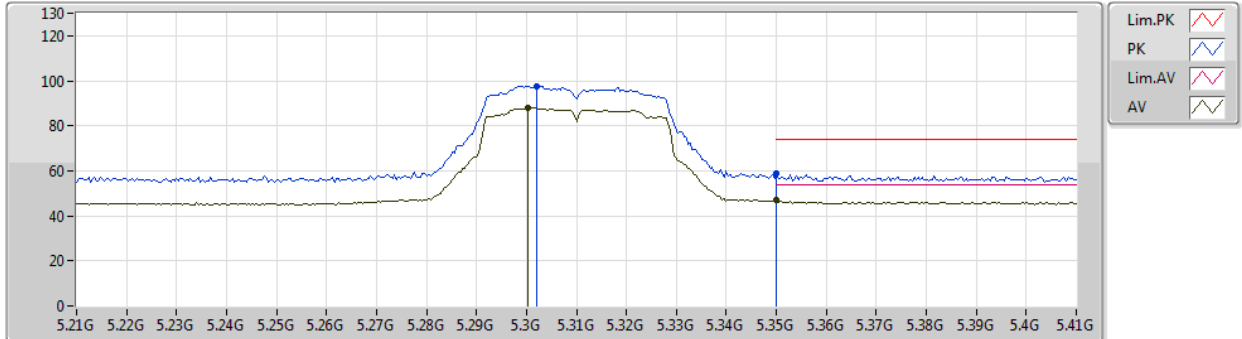


Type	Freq (Hz)	Level (dBuV/m)	Limit (dBuV/m)	Margin (dB)	Factor (dB)	Dist (m)	Condition	Azimuth (°)	Height (m)	Comment
AV	5.3088G	81.69	Inf	-Inf	4.34	3	Vertical	254	1.50	-
AV	5.3504G	46.16	54.00	-7.84	4.39	3	Vertical	254	1.50	-
PK	5.3184G	91.32	Inf	-Inf	4.35	3	Vertical	254	1.50	-
PK	5.3884G	58.11	74.00	-15.89	4.43	3	Vertical	254	1.50	-

802.11n HT40_Nss1,(MCS0)_2TX

05/03/2019

5310MHz_TX



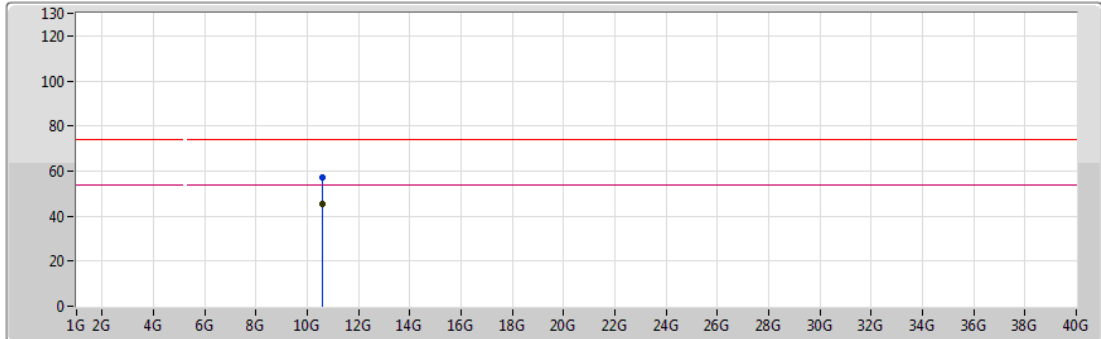
Type	Freq (Hz)	Level (dBuV/m)	Limit (dBuV/m)	Margin (dB)	Factor (dB)	Dist (m)	Condition	Azimuth (°)	Height (m)	Comment
AV	5.3004G	87.98	Inf	-Inf	4.33	3	Horizontal	15	2.99	-
AV	5.35G	46.85	54.00	-7.15	4.39	3	Horizontal	15	2.99	-
PK	5.302G	97.62	Inf	-Inf	4.33	3	Horizontal	15	2.99	-
PK	5.35G	58.99	74.00	-15.01	4.39	3	Horizontal	15	2.99	-



802.11n HT40_Nss1,(MCS0)_2TX

05/03/2019

5310MHz_TX



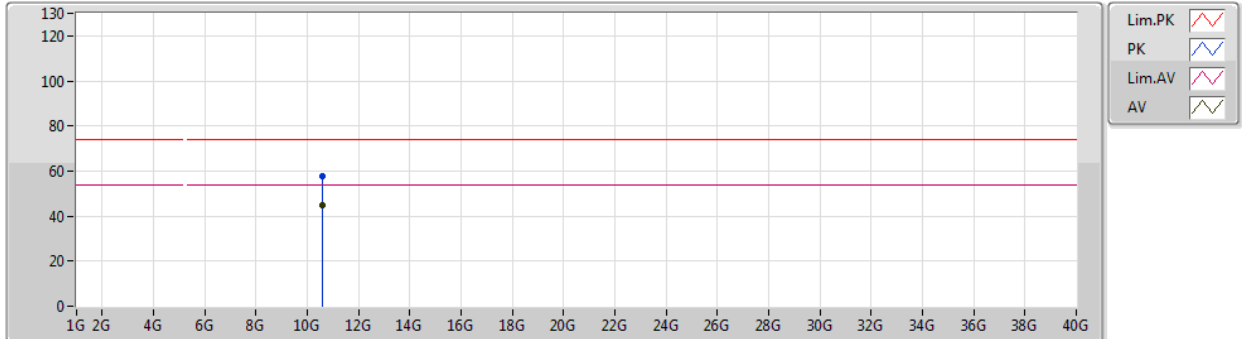
Type	Freq (Hz)	Level (dBuV/m)	Limit (dBuV/m)	Margin (dB)	Factor (dB)	Dist (m)	Condition	Azimuth (°)	Height (m)	Comment
AV	10.61448G	45.11	54.00	-8.89	14.71	3	Vertical	5	1.57	-
PK	10.61124G	57.06	74.00	-16.94	14.70	3	Vertical	5	1.57	-



802.11n HT40_Nss1,(MCS0)_2TX

05/03/2019

5310MHz_TX

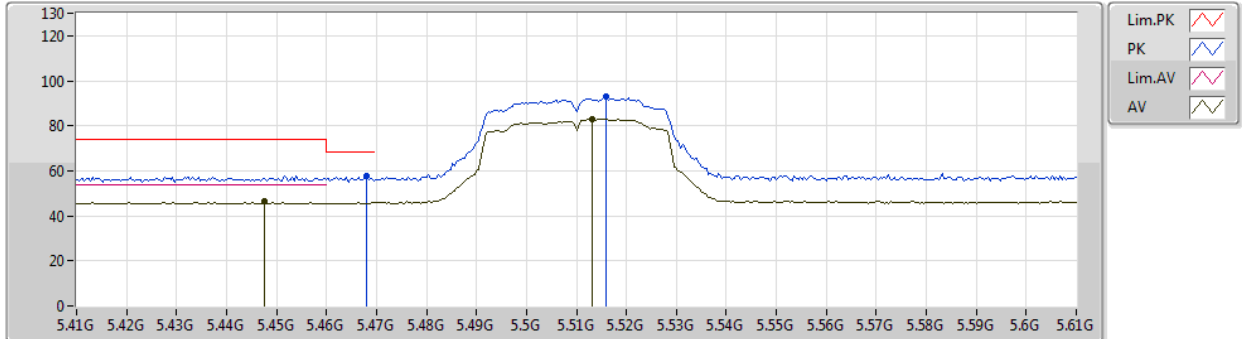


Type	Freq (Hz)	Level (dBuV/m)	Limit (dBuV/m)	Margin (dB)	Factor (dB)	Dist (m)	Condition	Azimuth (°)	Height (m)	Comment
AV	10.60692G	44.98	54.00	-9.02	14.69	3	Horizontal	247	1.50	-
PK	10.6092G	57.64	74.00	-16.36	14.70	3	Horizontal	247	1.50	-

802.11n HT40_Nss1,(MCS0)_2TX

05/03/2019

5510MHz_TX

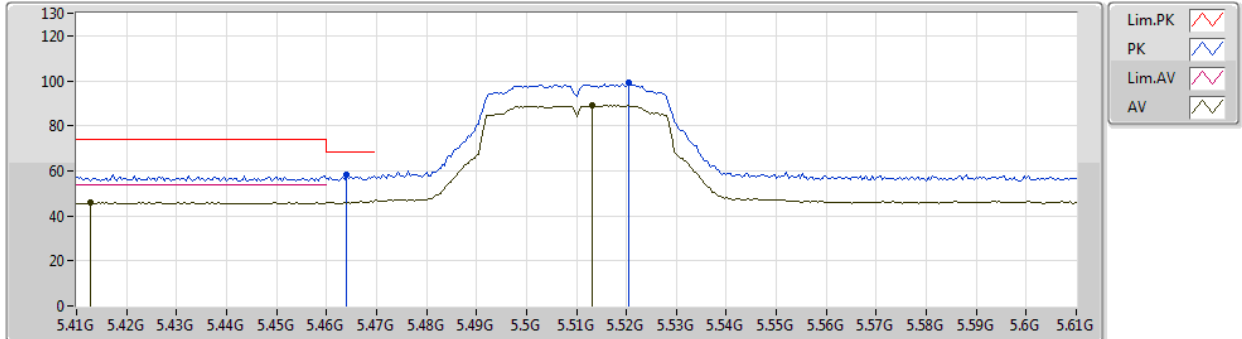


Type	Freq (Hz)	Level (dBuV/m)	Limit (dBuV/m)	Margin (dB)	Factor (dB)	Dist (m)	Condition	Azimuth (°)	Height (m)	Comment
AV	5.4476G	46.33	54.00	-7.67	4.51	3	Vertical	291	1.50	-
AV	5.5132G	83.09	Inf	-Inf	4.61	3	Vertical	291	1.50	-
PK	5.468G	57.60	68.20	-10.60	4.54	3	Vertical	291	1.50	-
PK	5.516G	92.79	Inf	-Inf	4.61	3	Vertical	291	1.50	-

802.11n HT40_Nss1,(MCS0)_2TX

05/03/2019

5510MHz_TX



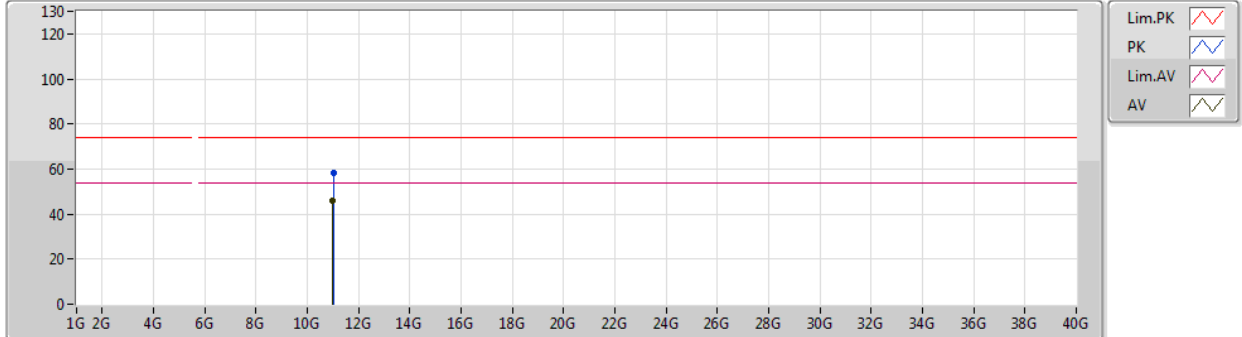
Type	Freq (Hz)	Level (dBuV/m)	Limit (dBuV/m)	Margin (dB)	Factor (dB)	Dist (m)	Condition	Azimuth (°)	Height (m)	Comment
AV	5.4128G	46.03	54.00	-7.97	4.47	3	Horizontal	359	2.68	-
AV	5.5132G	89.03	Inf	-Inf	4.61	3	Horizontal	359	2.68	-
PK	5.464G	58.07	68.20	-10.13	4.53	3	Horizontal	359	2.68	-
PK	5.5204G	99.28	Inf	-Inf	4.62	3	Horizontal	359	2.68	-



802.11n HT40_Nss1,(MCS0)_2TX

05/03/2019

5510MHz_TX



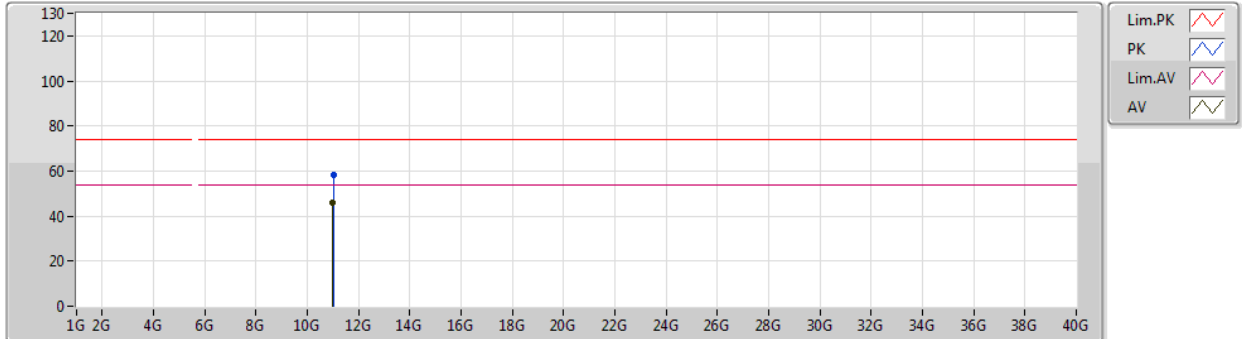
Type	Freq (Hz)	Level (dBuV/m)	Limit (dBuV/m)	Margin (dB)	Factor (dB)	Dist (m)	Condition	Azimuth (°)	Height (m)	Comment
AV	11.00746G	45.87	54.00	-8.13	15.60	3	Vertical	88	2.64	-
PK	11.02036G	58.43	74.00	-15.57	15.59	3	Vertical	88	2.64	-



802.11n HT40_Nss1,(MCS0)_2TX

05/03/2019

5510MHz_TX

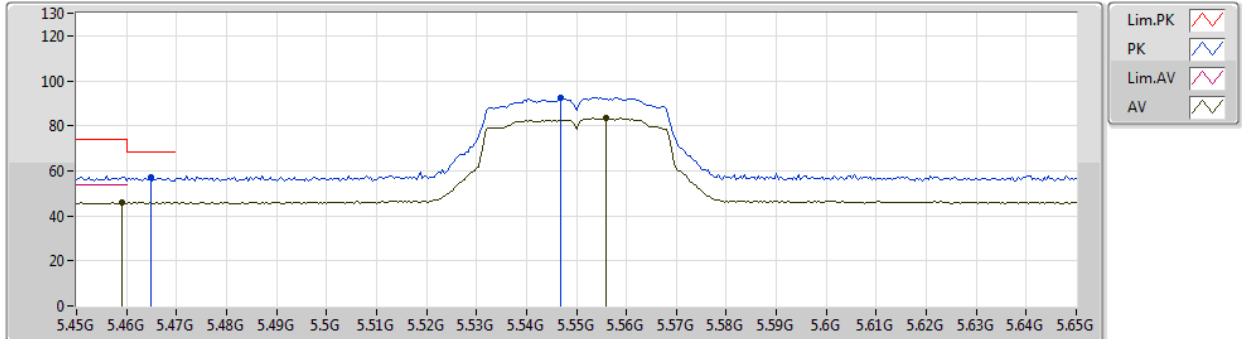


Type	Freq (Hz)	Level (dBuV/m)	Limit (dBuV/m)	Margin (dB)	Factor (dB)	Dist (m)	Condition	Azimuth (°)	Height (m)	Comment
AV	11.00578G	45.98	54.00	-8.02	15.60	3	Horizontal	285	1.50	-
PK	11.0347G	58.32	74.00	-15.68	15.57	3	Horizontal	285	1.50	-

802.11n HT40_Nss1,(MCS0)_2TX

05/03/2019

5550MHz_TX

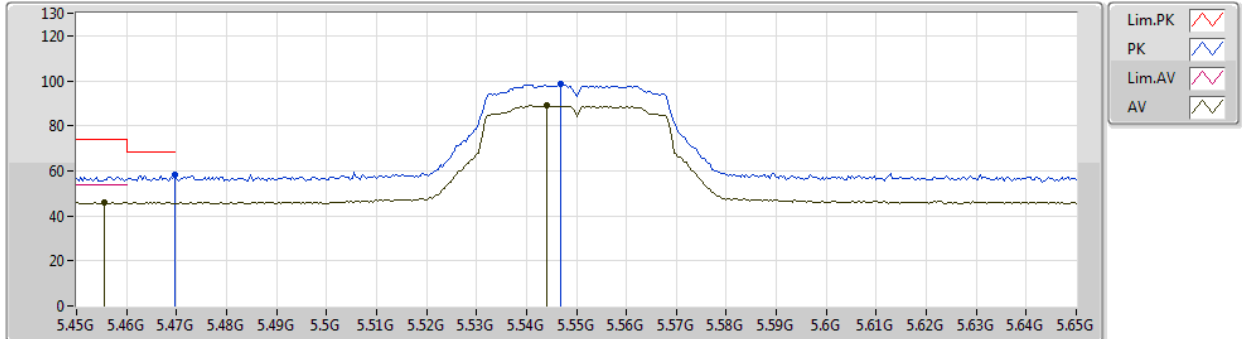


Type	Freq (Hz)	Level (dBuV/m)	Limit (dBuV/m)	Margin (dB)	Factor (dB)	Dist (m)	Condition	Azimuth (°)	Height (m)	Comment
AV	5.4592G	45.88	54.00	-8.12	4.53	3	Vertical	273	1.50	-
AV	5.556G	83.34	Inf	-Inf	4.69	3	Vertical	273	1.50	-
PK	5.4648G	57.15	68.20	-11.05	4.54	3	Vertical	273	1.50	-
PK	5.5468G	92.57	Inf	-Inf	4.67	3	Vertical	273	1.50	-

802.11n HT40_Nss1,(MCS0)_2TX

05/03/2019

5550MHz_TX



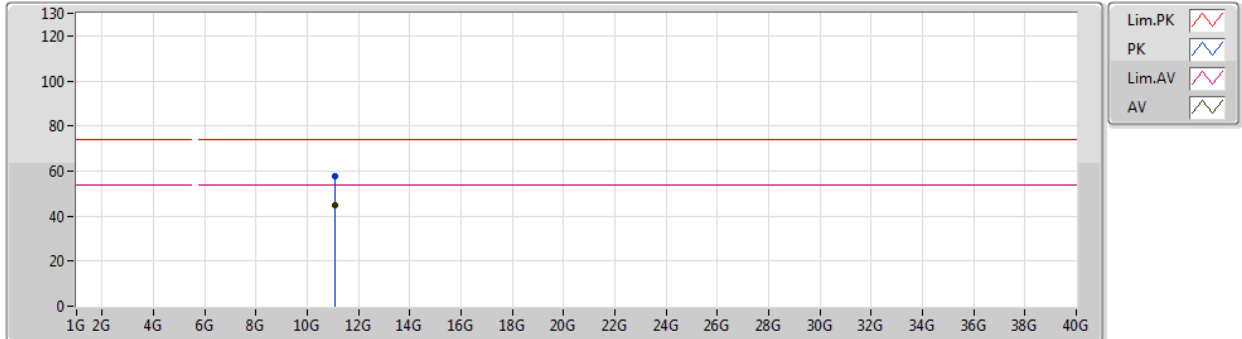
Type	Freq (Hz)	Level (dBuV/m)	Limit (dBuV/m)	Margin (dB)	Factor (dB)	Dist (m)	Condition	Azimuth (°)	Height (m)	Comment
AV	5.4556G	45.95	54.00	-8.05	4.52	3	Horizontal	3	2.89	-
AV	5.544G	88.94	Inf	-Inf	4.66	3	Horizontal	3	2.89	-
PK	5.4696G	58.21	68.20	-9.99	4.54	3	Horizontal	3	2.89	-
PK	5.5468G	98.73	Inf	-Inf	4.67	3	Horizontal	3	2.89	-



802.11n HT40_Nss1,(MCS0)_2TX

05/03/2019

5550MHz_TX



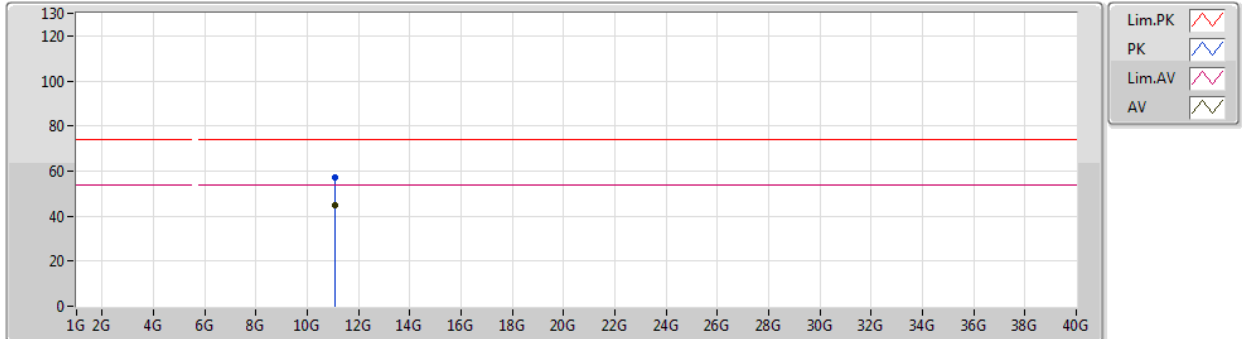
Type	Freq (Hz)	Level (dBuV/m)	Limit (dBuV/m)	Margin (dB)	Factor (dB)	Dist (m)	Condition	Azimuth (°)	Height (m)	Comment
AV	11.0871G	44.79	54.00	-9.21	15.52	3	Vertical	0	2.88	-
PK	11.09706G	57.87	74.00	-16.13	15.49	3	Vertical	0	2.88	-



802.11n HT40_Nss1,(MCS0)_2TX

05/03/2019

5550MHz_TX

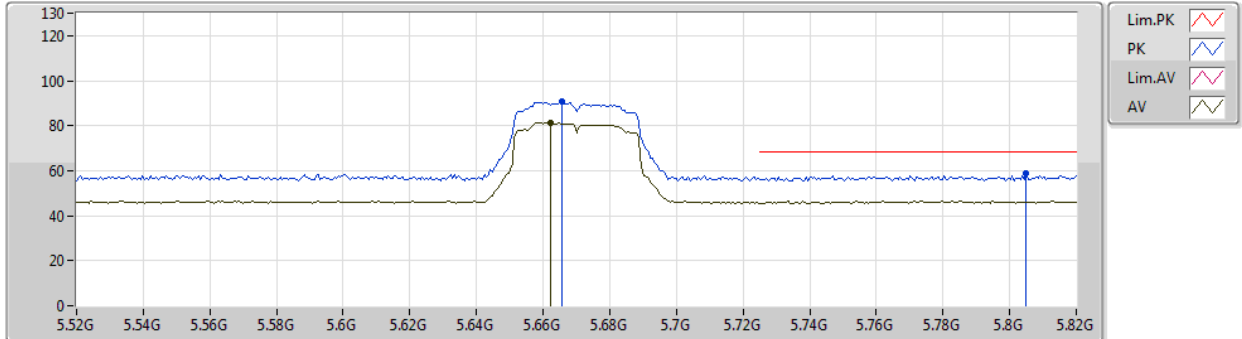


Type	Freq (Hz)	Level (dBuV/m)	Limit (dBuV/m)	Margin (dB)	Factor (dB)	Dist (m)	Condition	Azimuth (°)	Height (m)	Comment
AV	11.08674G	44.75	54.00	-9.25	15.52	3	Horizontal	192	1.50	-
PK	11.08572G	57.32	74.00	-16.68	15.52	3	Horizontal	192	1.50	-

802.11n HT40_Nss1,(MCS0)_2TX

05/03/2019

5670MHz_TX

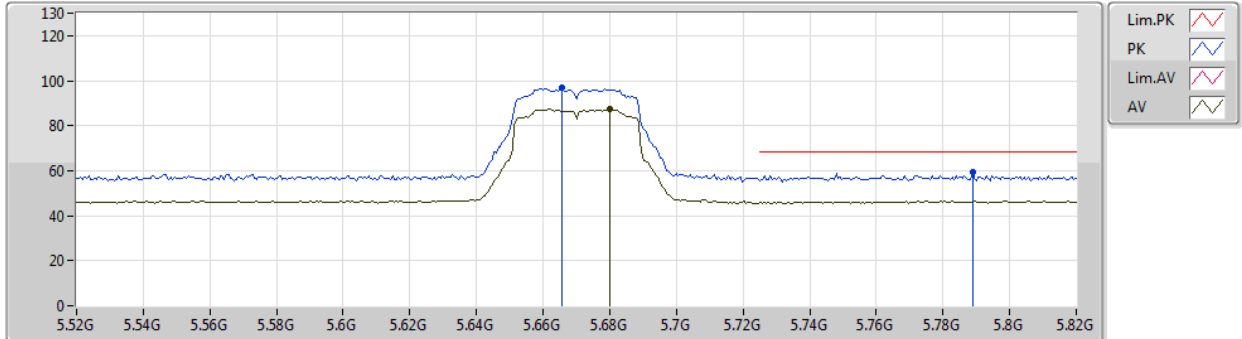


Type	Freq (Hz)	Level (dBuV/m)	Limit (dBuV/m)	Margin (dB)	Factor (dB)	Dist (m)	Condition	Azimuth (°)	Height (m)	Comment
AV	5.6622G	81.44	Inf	-Inf	4.93	3	Vertical	277	1.37	-
PK	5.6658G	90.72	Inf	-Inf	4.94	3	Vertical	277	1.37	-
PK	5.805G	58.65	68.20	-9.55	5.27	3	Vertical	277	1.37	-

802.11n HT40_Nss1,(MCS0)_2TX

05/03/2019

5670MHz_TX

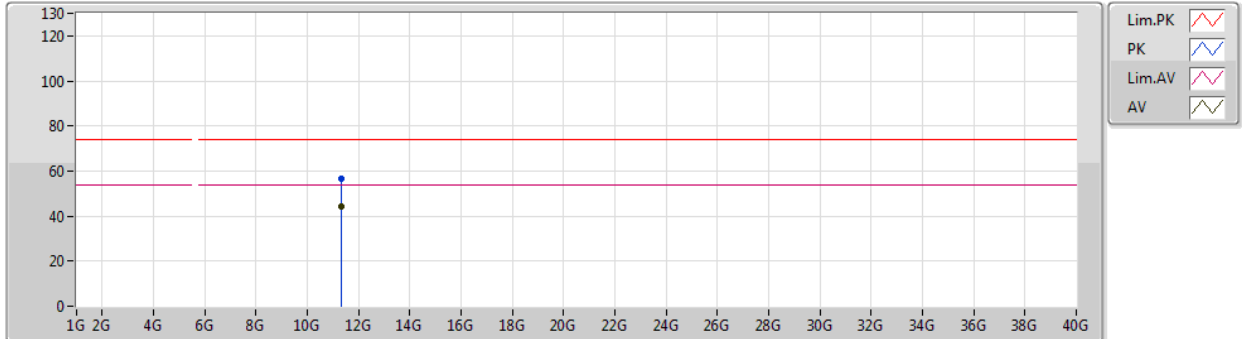


Type	Freq (Hz)	Level (dBuV/m)	Limit (dBuV/m)	Margin (dB)	Factor (dB)	Dist (m)	Condition	Azimuth (°)	Height (m)	Comment
AV	5.6802G	87.42	Inf	-Inf	4.96	3	Horizontal	4	2.99	-
PK	5.6658G	96.73	Inf	-Inf	4.94	3	Horizontal	4	2.99	-
PK	5.7888G	59.15	68.20	-9.05	5.23	3	Horizontal	4	2.99	-

802.11n HT40_Nss1,(MCS0)_2TX

05/03/2019

5670MHz_TX



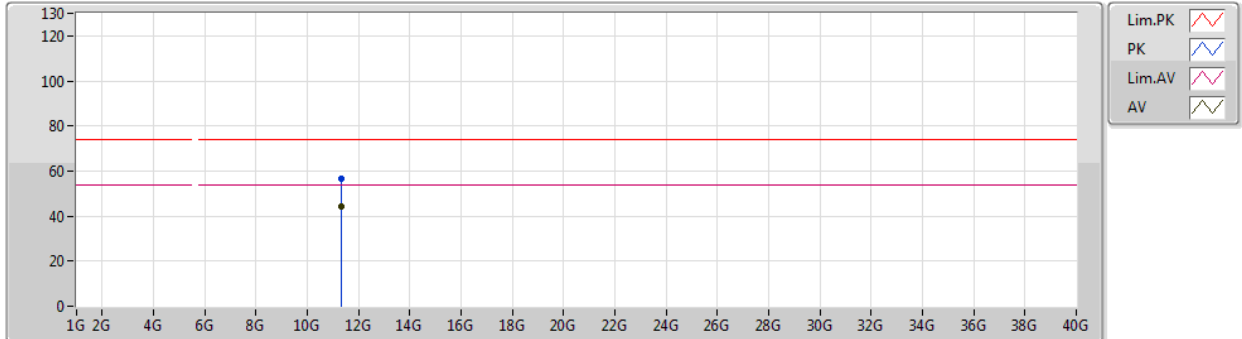
Type	Freq (Hz)	Level (dBuV/m)	Limit (dBuV/m)	Margin (dB)	Factor (dB)	Dist (m)	Condition	Azimuth (°)	Height (m)	Comment
AV	11.33286G	44.03	54.00	-9.97	15.22	3	Vertical	177	1.50	-
PK	11.3415G	56.59	74.00	-17.41	15.22	3	Vertical	177	1.50	-



802.11n HT40_Nss1,(MCS0)_2TX

05/03/2019

5670MHz_TX

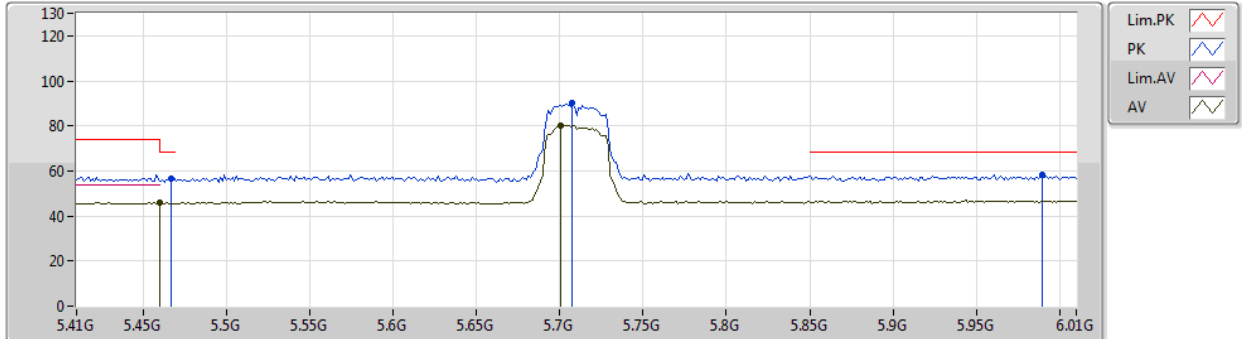


Type	Freq (Hz)	Level (dBuV/m)	Limit (dBuV/m)	Margin (dB)	Factor (dB)	Dist (m)	Condition	Azimuth (°)	Height (m)	Comment
AV	11.32932G	44.19	54.00	-9.81	15.22	3	Horizontal	71	1.50	-
PK	11.33418G	56.70	74.00	-17.30	15.22	3	Horizontal	71	1.50	-

802.11n HT40_Nss1,(MCS0)_2TX

05/03/2019

5710MHz Straddle 5.47-5.725GHz_TX



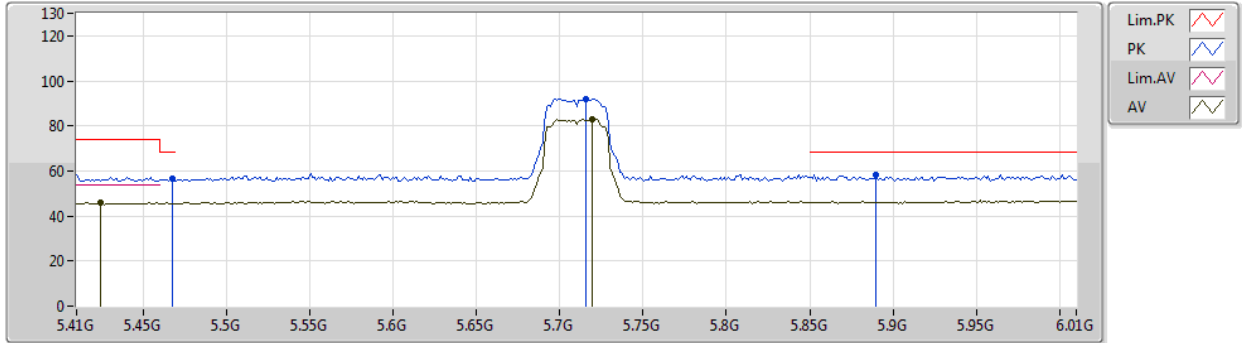
Type	Freq (Hz)	Level (dBuV/m)	Limit (dBuV/m)	Margin (dB)	Factor (dB)	Dist (m)	Condition	Azimuth (°)	Height (m)	Comment
AV	5.46G	45.93	54.00	-8.07	4.53	3	Vertical	285	1.50	-
AV	5.7004G	80.24	Inf	-Inf	5.02	3	Vertical	285	1.50	-
PK	5.4664G	56.65	68.20	-11.55	4.54	3	Vertical	285	1.50	-
PK	5.7076G	90.18	Inf	-Inf	5.04	3	Vertical	285	1.50	-
PK	5.9896G	58.48	68.20	-9.72	5.45	3	Vertical	285	1.50	-



802.11n HT40_Nss1,(MCS0)_2TX

05/03/2019

5710MHz Straddle 5.47-5.725GHz_TX

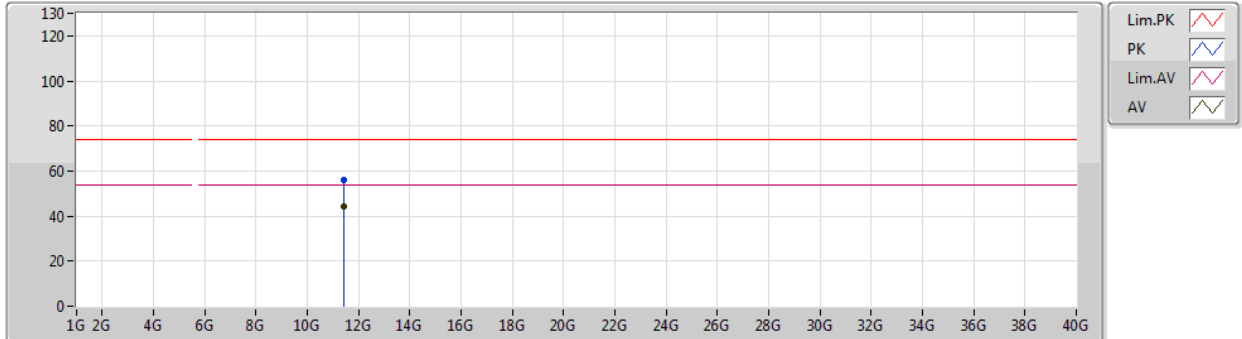


Type	Freq (Hz)	Level (dBuV/m)	Limit (dBuV/m)	Margin (dB)	Factor (dB)	Dist (m)	Condition	Azimuth (°)	Height (m)	Comment
AV	5.4244G	45.91	54.00	-8.09	4.48	3	Horizontal	119	1.50	-
AV	5.7196G	83.07	Inf	-Inf	5.07	3	Horizontal	119	1.50	-
PK	5.4676G	56.53	68.20	-11.67	4.54	3	Horizontal	119	1.50	-
PK	5.716G	92.03	Inf	-Inf	5.06	3	Horizontal	119	1.50	-
PK	5.89G	58.43	68.20	-9.77	5.35	3	Horizontal	119	1.50	-

802.11n HT40_Nss1,(MCS0)_2TX

05/03/2019

5710MHz Straddle 5.47-5.725GHz_TX



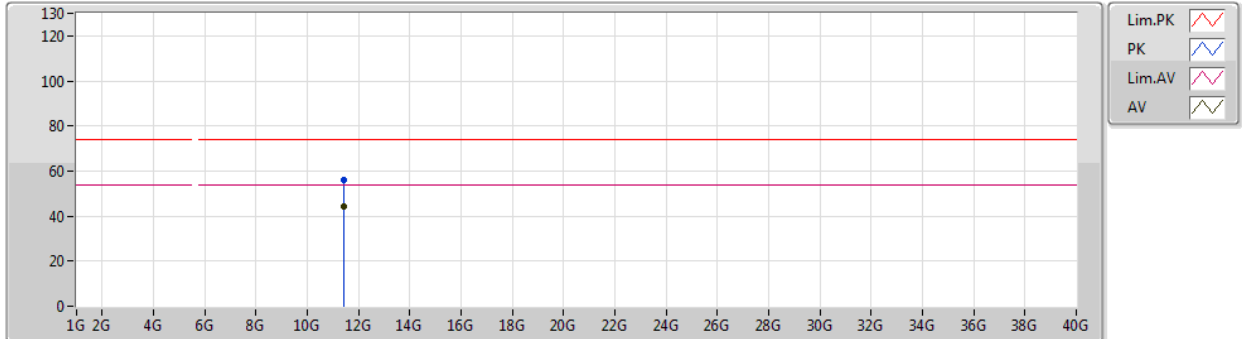
Type	Freq (Hz)	Level (dBuV/m)	Limit (dBuV/m)	Margin (dB)	Factor (dB)	Dist (m)	Condition	Azimuth (°)	Height (m)	Comment
AV	11.43338G	44.16	54.00	-9.84	15.10	3	Vertical	307	1.50	-
PK	11.42786G	55.92	74.00	-18.08	15.11	3	Vertical	307	1.50	-



802.11n HT40_Nss1,(MCS0)_2TX

05/03/2019

5710MHz Straddle 5.47-5.725GHz_TX

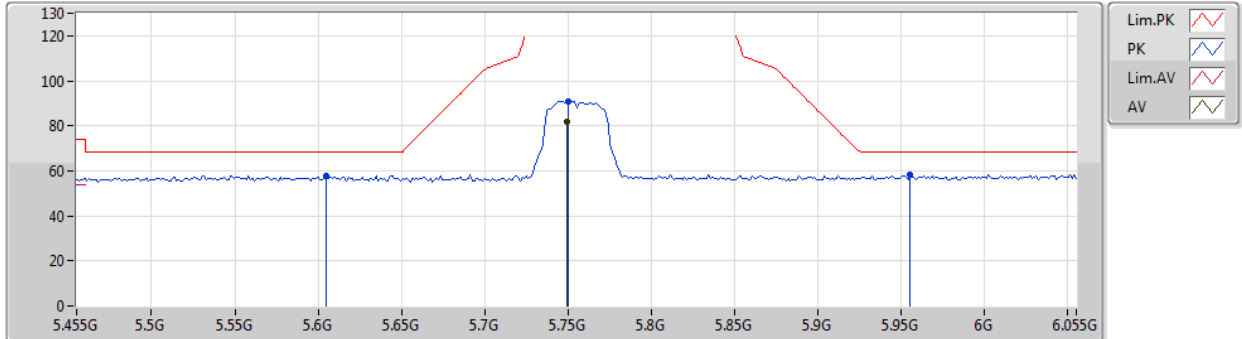


Type	Freq (Hz)	Level (dBuV/m)	Limit (dBuV/m)	Margin (dB)	Factor (dB)	Dist (m)	Condition	Azimuth (°)	Height (m)	Comment
AV	11.4074G	44.01	54.00	-9.99	15.14	3	Horizontal	278	2.22	-
PK	11.40686G	56.30	74.00	-17.70	15.14	3	Horizontal	278	2.22	-

802.11n HT40_Nss1,(MCS0)_2TX

05/03/2019

5755MHz_TX

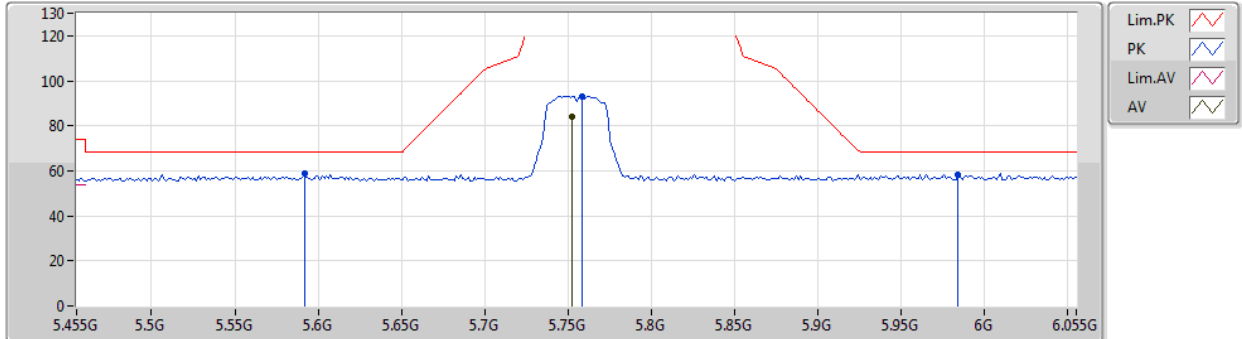


Type	Freq (Hz)	Level (dBuV/m)	Limit (dBuV/m)	Margin (dB)	Factor (dB)	Dist (m)	Condition	Azimuth (°)	Height (m)	Comment
AV	5.749G	81.86	Inf	-Inf	5.14	3	Vertical	289	1.01	-
PK	5.605G	57.96	68.20	-10.24	4.79	3	Vertical	289	1.01	-
PK	5.7502G	90.95	Inf	-Inf	5.14	3	Vertical	289	1.01	-
PK	5.9554G	58.05	68.20	-10.15	5.42	3	Vertical	289	1.01	-

802.11n HT40_Nss1,(MCS0)_2TX

05/03/2019

5755MHz_TX



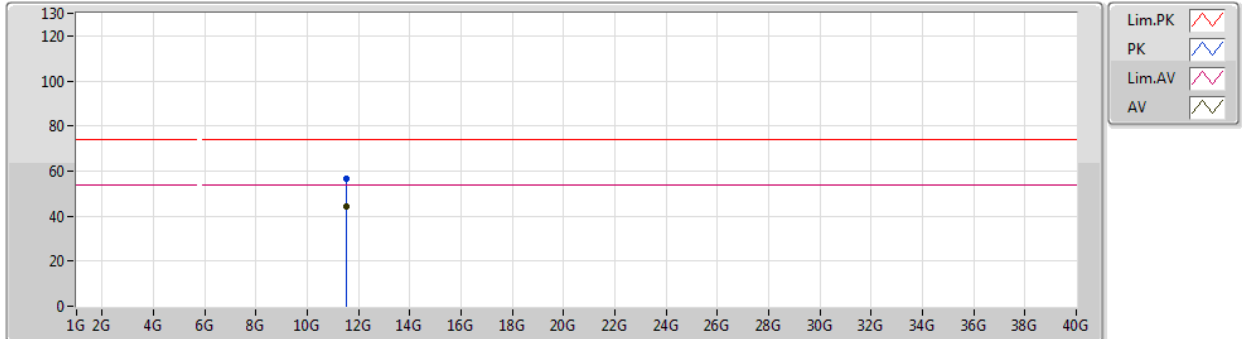
Type	Freq (Hz)	Level (dBuV/m)	Limit (dBuV/m)	Margin (dB)	Factor (dB)	Dist (m)	Condition	Azimuth (°)	Height (m)	Comment
AV	5.7526G	84.11	Inf	-Inf	5.14	3	Horizontal	122	1.49	-
PK	5.5918G	58.70	68.20	-9.50	4.75	3	Horizontal	122	1.49	-
PK	5.7586G	93.26	Inf	-Inf	5.16	3	Horizontal	122	1.49	-
PK	5.9842G	58.44	68.20	-9.76	5.44	3	Horizontal	122	1.49	-



802.11n HT40_Nss1,(MCS0)_2TX

05/03/2019

5755MHz_TX



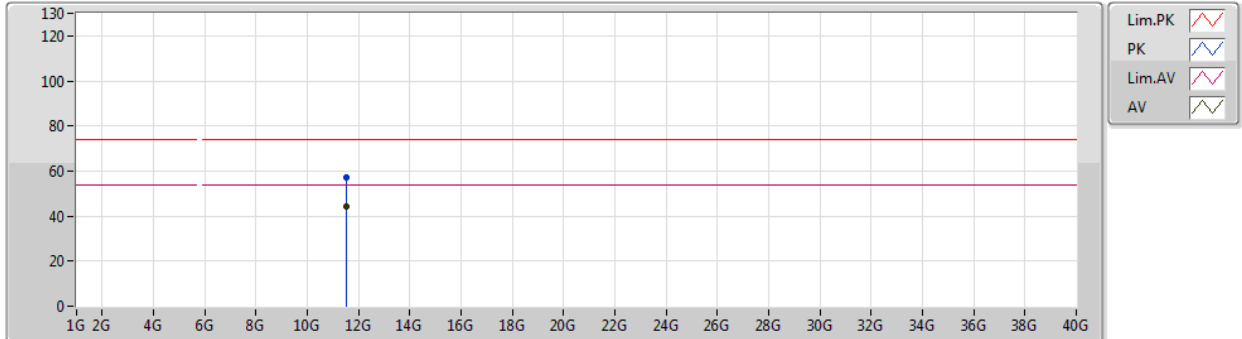
Type	Freq (Hz)	Level (dBuV/m)	Limit (dBuV/m)	Margin (dB)	Factor (dB)	Dist (m)	Condition	Azimuth (°)	Height (m)	Comment
AV	11.51996G	44.38	54.00	-9.62	15.01	3	Vertical	161	1.72	-
PK	11.52236G	56.84	74.00	-17.16	15.00	3	Vertical	161	1.72	-



802.11n HT40_Nss1,(MCS0)_2TX

05/03/2019

5755MHz_TX

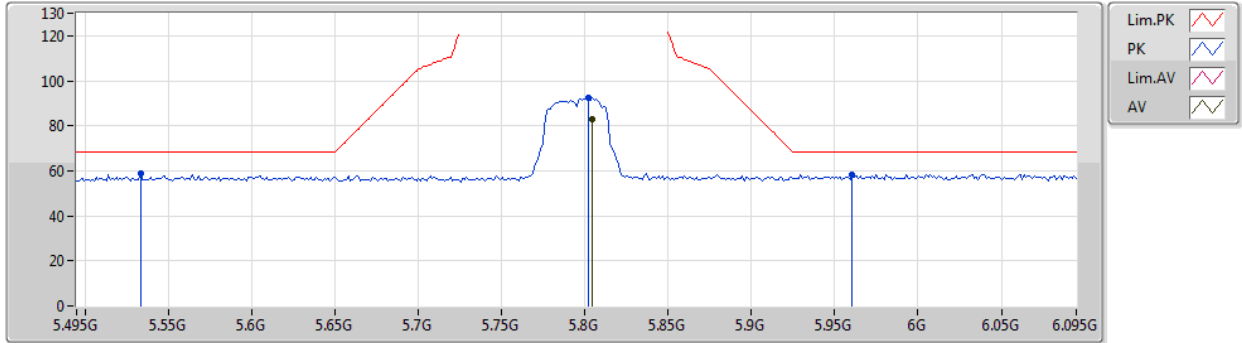


Type	Freq (Hz)	Level (dBuV/m)	Limit (dBuV/m)	Margin (dB)	Factor (dB)	Dist (m)	Condition	Azimuth (°)	Height (m)	Comment
AV	11.52182G	44.16	54.00	-9.84	15.00	3	Horizontal	256	2.57	-
PK	11.5214G	56.93	74.00	-17.07	15.00	3	Horizontal	256	2.57	-

802.11n HT40_Nss1,(MCS0)_2TX

05/03/2019

5795MHz_TX

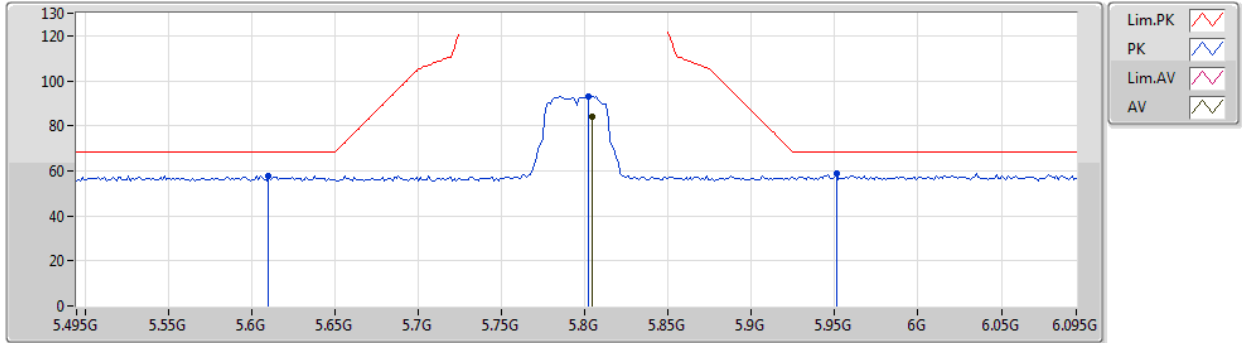


Type	Freq (Hz)	Level (dBuV/m)	Limit (dBuV/m)	Margin (dB)	Factor (dB)	Dist (m)	Condition	Azimuth (°)	Height (m)	Comment
AV	5.8046G	83.04	Inf	-Inf	5.27	3	Vertical	285	2.95	-
PK	5.5334G	59.04	68.20	-9.16	4.64	3	Vertical	285	2.95	-
PK	5.8022G	92.58	Inf	-Inf	5.26	3	Vertical	285	2.95	-
PK	5.9606G	58.54	68.20	-9.66	5.42	3	Vertical	285	2.95	-

802.11n HT40_Nss1,(MCS0)_2TX

05/03/2019

5795MHz_TX



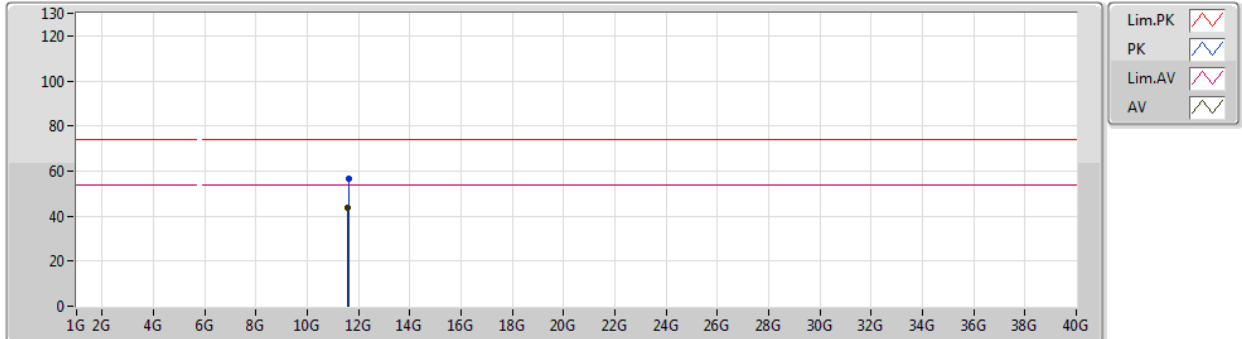
Type	Freq (Hz)	Level (dBuV/m)	Limit (dBuV/m)	Margin (dB)	Factor (dB)	Dist (m)	Condition	Azimuth (°)	Height (m)	Comment
AV	5.8046G	84.06	Inf	-Inf	5.27	3	Horizontal	122	1.50	-
PK	5.6102G	57.90	68.20	-10.30	4.79	3	Horizontal	122	1.50	-
PK	5.8022G	93.08	Inf	-Inf	5.26	3	Horizontal	122	1.50	-
PK	5.951G	58.94	68.20	-9.26	5.41	3	Horizontal	122	1.50	-



802.11n HT40_Nss1,(MCS0)_2TX

05/03/2019

5795MHz_TX



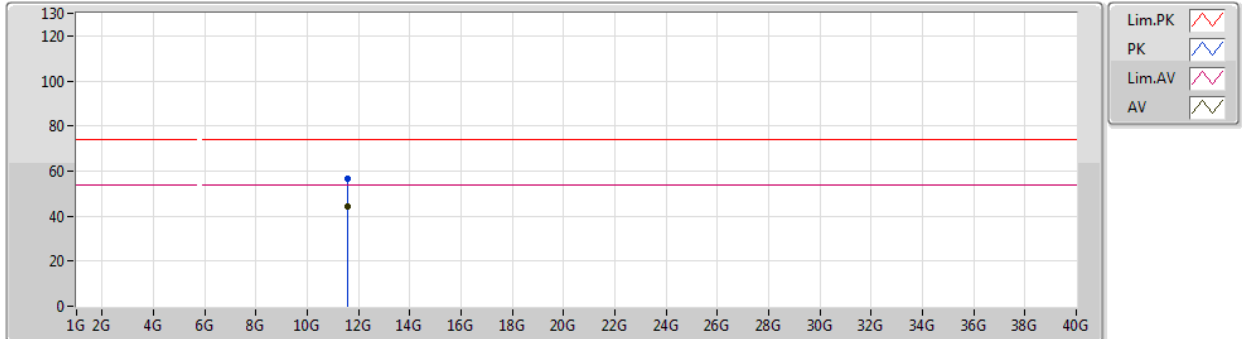
Type	Freq (Hz)	Level (dBuV/m)	Limit (dBuV/m)	Margin (dB)	Factor (dB)	Dist (m)	Condition	Azimuth (°)	Height (m)	Comment
AV	11.58562G	43.95	54.00	-10.05	14.93	3	Vertical	156	2.23	-
PK	11.60464G	56.72	74.00	-17.28	14.91	3	Vertical	156	2.23	-



802.11n HT40_Nss1,(MCS0)_2TX

05/03/2019

5795MHz_TX

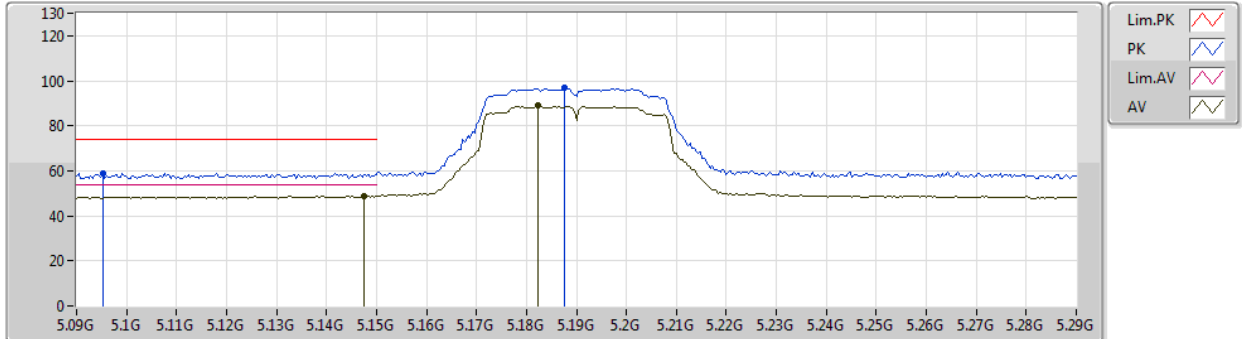


Type	Freq (Hz)	Level (dBuV/m)	Limit (dBuV/m)	Margin (dB)	Factor (dB)	Dist (m)	Condition	Azimuth (°)	Height (m)	Comment
AV	11.58088G	44.06	54.00	-9.94	14.93	3	Horizontal	278	2.96	-
PK	11.59306G	56.40	74.00	-17.60	14.92	3	Horizontal	278	2.96	-

802.11ac VHT40_Nss1,(MCS0)_2TX

06/03/2019

5190MHz_TX

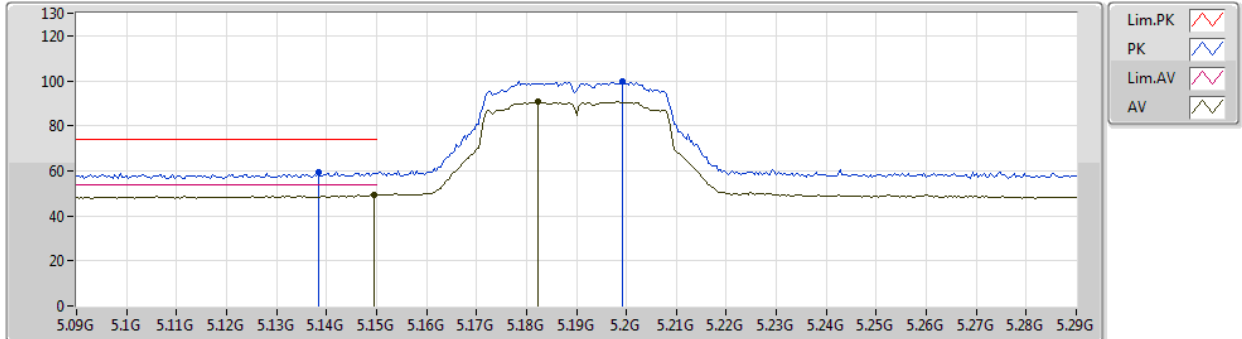


Type	Freq (Hz)	Level (dBuV/m)	Limit (dBuV/m)	Margin (dB)	Factor (dB)	Dist (m)	Condition	Azimuth (°)	Height (m)	Comment
AV	5.1476G	48.86	54.00	-5.14	6.57	3	Vertical	311	1.50	-
AV	5.1824G	88.83	Inf	-Inf	6.63	3	Vertical	311	1.50	-
PK	5.0952G	58.85	74.00	-15.15	6.49	3	Vertical	311	1.50	-
PK	5.1876G	96.82	Inf	-Inf	6.63	3	Vertical	311	1.50	-

802.11ac VHT40_Nss1,(MCS0)_2TX

06/03/2019

5190MHz_TX



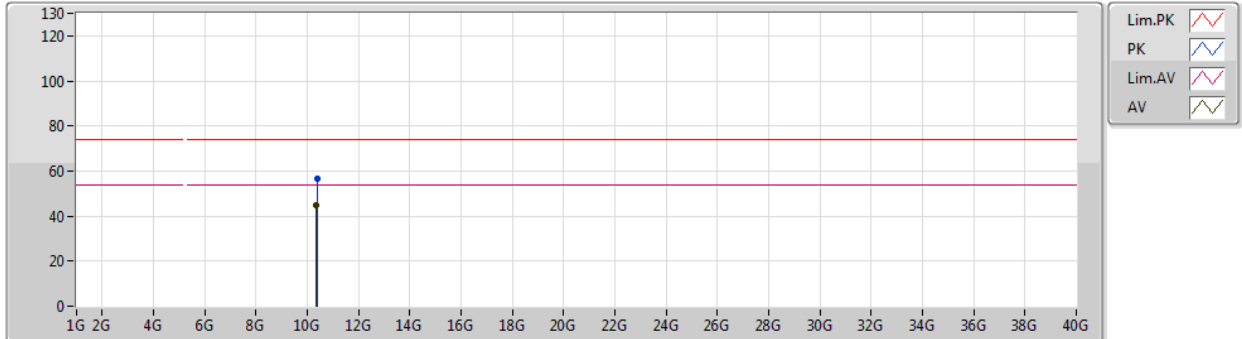
Type	Freq (Hz)	Level (dBuV/m)	Limit (dBuV/m)	Margin (dB)	Factor (dB)	Dist (m)	Condition	Azimuth (°)	Height (m)	Comment
AV	5.1496G	49.27	54.00	-4.73	6.57	3	Horizontal	352	1.49	-
AV	5.1824G	90.97	Inf	-Inf	6.63	3	Horizontal	352	1.49	-
PK	5.1384G	59.52	74.00	-14.48	6.55	3	Horizontal	352	1.49	-
PK	5.1992G	99.96	Inf	-Inf	6.65	3	Horizontal	352	1.49	-



802.11ac VHT40_Nss1,(MCS0)_2TX

06/03/2019

5190MHz_TX



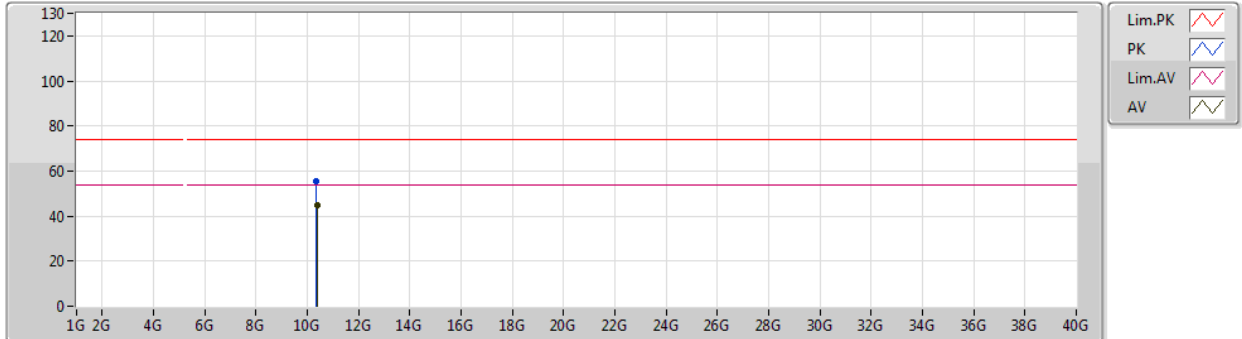
Type	Freq (Hz)	Level (dBuV/m)	Limit (dBuV/m)	Margin (dB)	Factor (dB)	Dist (m)	Condition	Azimuth (°)	Height (m)	Comment
AV	10.36632G	44.83	54.00	-9.17	15.79	3	Vertical	238	1.70	-
PK	10.36896G	56.77	74.00	-17.23	15.79	3	Vertical	238	1.70	-



802.11ac VHT40_Nss1,(MCS0)_2TX

06/03/2019

5190MHz_TX

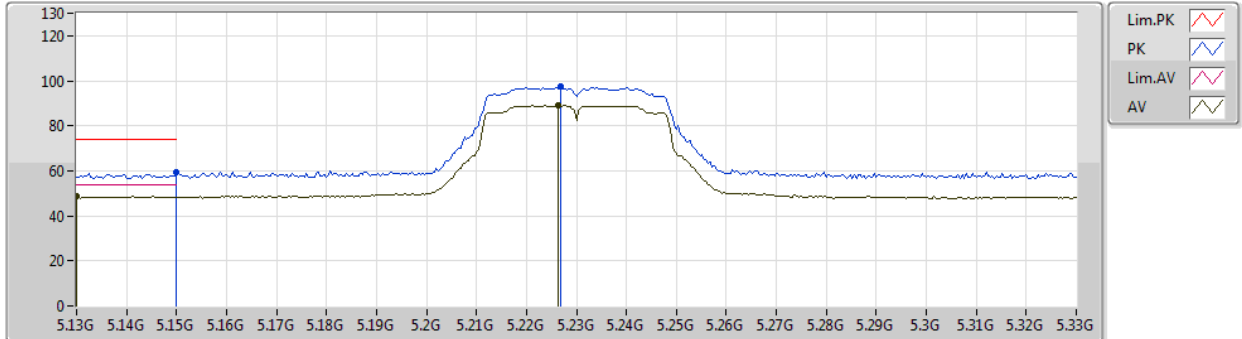


Type	Freq (Hz)	Level (dBuV/m)	Limit (dBuV/m)	Margin (dB)	Factor (dB)	Dist (m)	Condition	Azimuth (°)	Height (m)	Comment
AV	10.37346G	44.72	54.00	-9.28	15.80	3	Horizontal	314	1.52	-
PK	10.3653G	55.74	74.00	-18.26	15.79	3	Horizontal	314	1.52	-

802.11ac VHT40_Nss1,(MCS0)_2TX

06/03/2019

5230MHz_TX

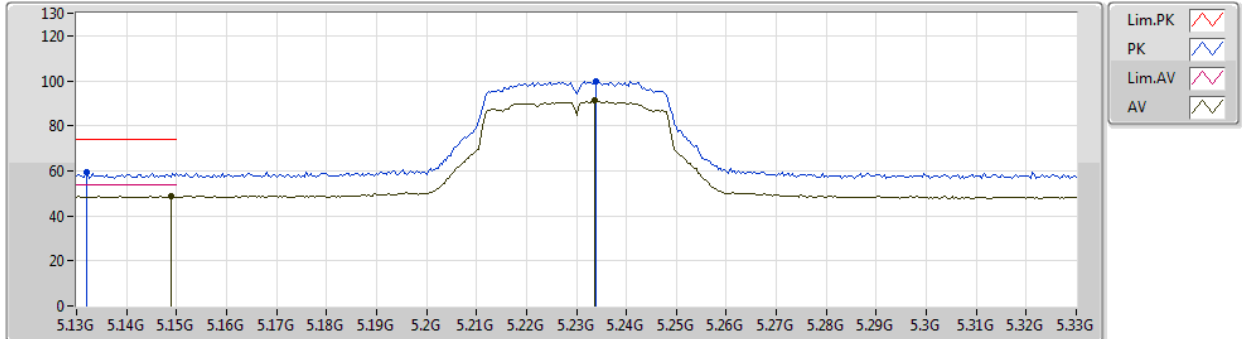


Type	Freq (Hz)	Level (dBuV/m)	Limit (dBuV/m)	Margin (dB)	Factor (dB)	Dist (m)	Condition	Azimuth (°)	Height (m)	Comment
AV	5.13G	48.73	54.00	-5.27	6.54	3	Vertical	306	1.49	-
AV	5.2264G	88.91	Inf	-Inf	6.69	3	Vertical	306	1.49	-
PK	5.15G	59.13	74.00	-14.87	6.57	3	Vertical	306	1.49	-
PK	5.2268G	97.75	Inf	-Inf	6.69	3	Vertical	306	1.49	-

802.11ac VHT40_Nss1,(MCS0)_2TX

06/03/2019

5230MHz_TX



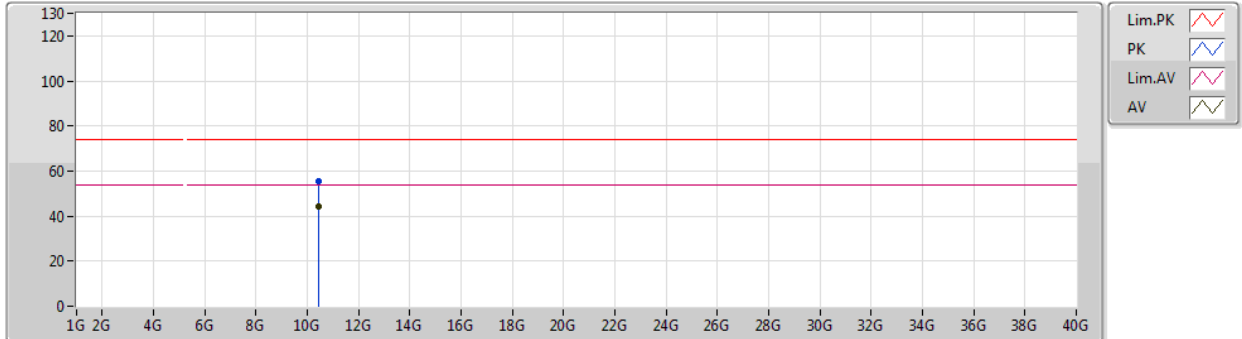
Type	Freq (Hz)	Level (dBuV/m)	Limit (dBuV/m)	Margin (dB)	Factor (dB)	Dist (m)	Condition	Azimuth (°)	Height (m)	Comment
AV	5.1488G	48.87	54.00	-5.13	6.57	3	Horizontal	353	2.71	-
AV	5.2336G	91.29	Inf	-Inf	6.69	3	Horizontal	353	2.71	-
PK	5.132G	59.36	74.00	-14.64	6.55	3	Horizontal	353	2.71	-
PK	5.234G	99.79	Inf	-Inf	6.69	3	Horizontal	353	2.71	-



802.11ac VHT40_Nss1,(MCS0)_2TX

06/03/2019

5230MHz_TX



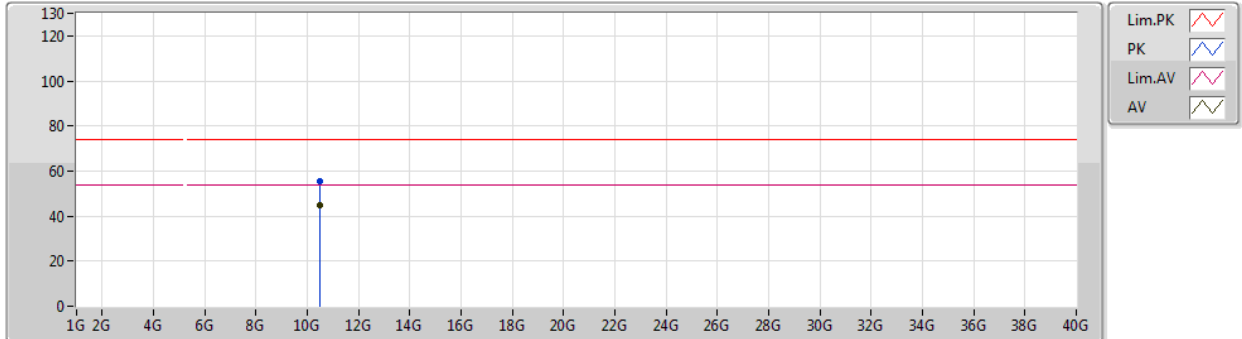
Type	Freq (Hz)	Level (dBuV/m)	Limit (dBuV/m)	Margin (dB)	Factor (dB)	Dist (m)	Condition	Azimuth (°)	Height (m)	Comment
AV	10.46456G	44.48	54.00	-9.52	15.97	3	Vertical	314	1.17	-
PK	10.45238G	55.36	74.00	-18.64	15.94	3	Vertical	314	1.17	-



802.11ac VHT40_Nss1,(MCS0)_2TX

06/03/2019

5230MHz_TX

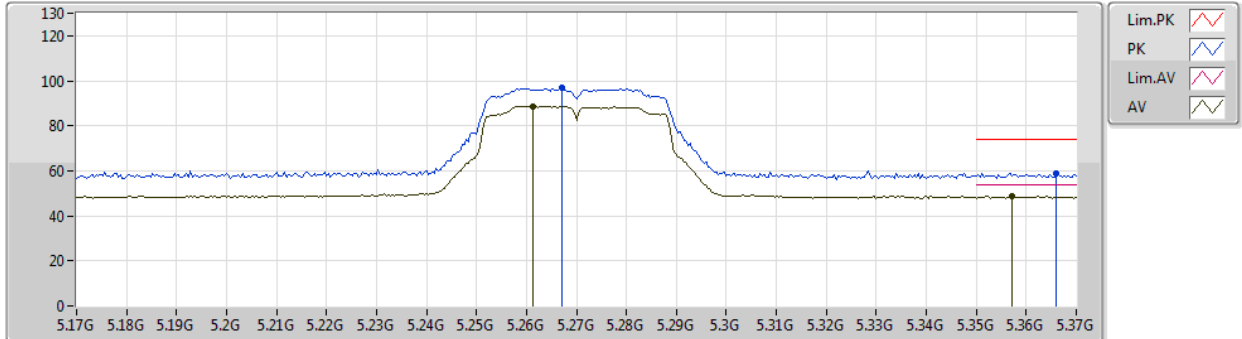


Type	Freq (Hz)	Level (dBuV/m)	Limit (dBuV/m)	Margin (dB)	Factor (dB)	Dist (m)	Condition	Azimuth (°)	Height (m)	Comment
AV	10.4678G	44.69	54.00	-9.31	15.97	3	Horizontal	163	1.84	-
PK	10.46852G	55.58	74.00	-18.42	15.97	3	Horizontal	163	1.84	-

802.11ac VHT40_Nss1,(MCS0)_2TX

06/03/2019

5270MHz_TX

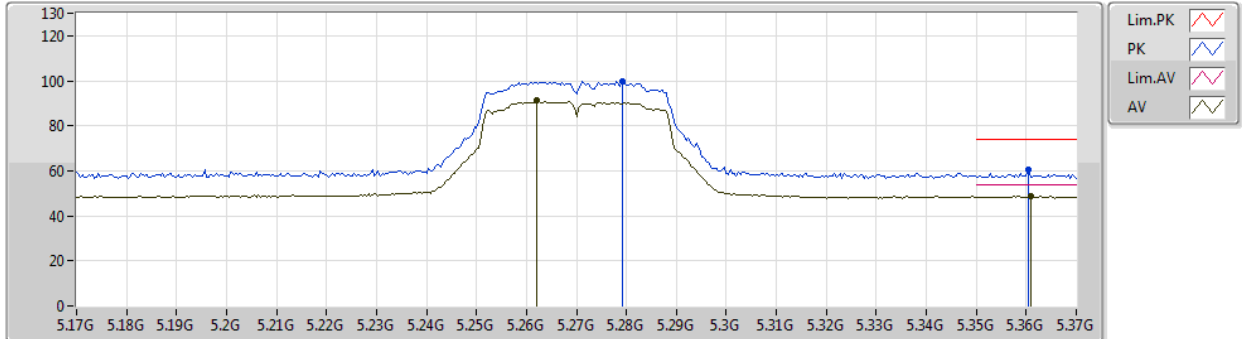


Type	Freq (Hz)	Level (dBuV/m)	Limit (dBuV/m)	Margin (dB)	Factor (dB)	Dist (m)	Condition	Azimuth (°)	Height (m)	Comment
AV	5.2612G	88.65	Inf	-Inf	6.74	3	Vertical	293	1.41	-
AV	5.3572G	48.67	54.00	-5.33	6.88	3	Vertical	293	1.41	-
PK	5.2672G	96.66	Inf	-Inf	6.75	3	Vertical	293	1.41	-
PK	5.366G	58.69	74.00	-15.31	6.89	3	Vertical	293	1.41	-

802.11ac VHT40_Nss1,(MCS0)_2TX

06/03/2019

5270MHz_TX



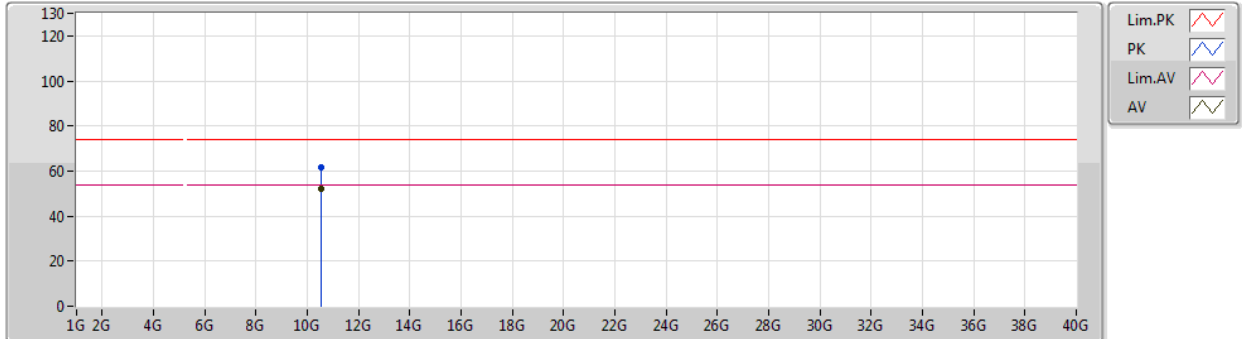
Type	Freq (Hz)	Level (dBuV/m)	Limit (dBuV/m)	Margin (dB)	Factor (dB)	Dist (m)	Condition	Azimuth (°)	Height (m)	Comment
AV	5.262G	91.39	Inf	-Inf	6.74	3	Horizontal	358	2.44	-
AV	5.3608G	48.90	54.00	-5.10	6.89	3	Horizontal	358	2.44	-
PK	5.2792G	99.89	Inf	-Inf	6.77	3	Horizontal	358	2.44	-
PK	5.3604G	60.63	74.00	-13.37	6.89	3	Horizontal	358	2.44	-



802.11ac VHT40_Nss1,(MCS0)_2TX

06/03/2019

5270MHz_TX



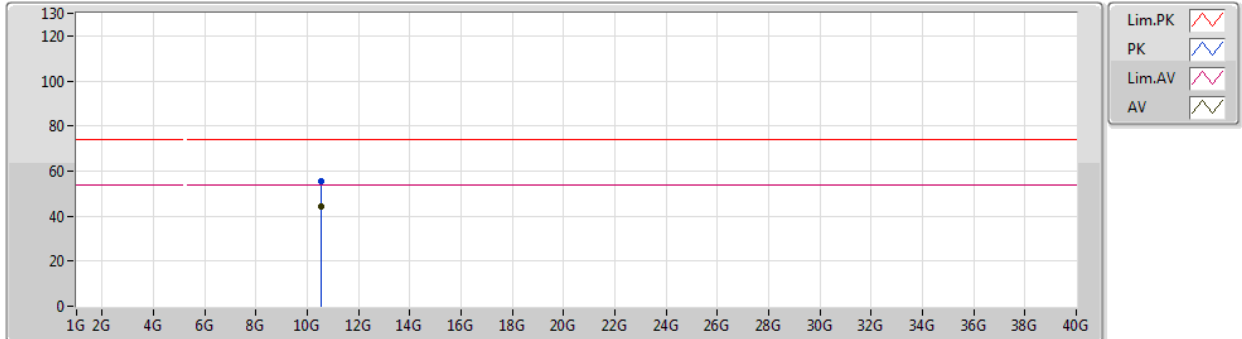
Type	Freq (Hz)	Level (dBuV/m)	Limit (dBuV/m)	Margin (dB)	Factor (dB)	Dist (m)	Condition	Azimuth (°)	Height (m)	Comment
AV	10.525G	52.20	54.00	-1.80	16.05	3	Vertical	188	1.50	-
PK	10.525G	61.50	74.00	-12.50	16.05	3	Vertical	188	1.50	-



802.11ac VHT40_Nss1,(MCS0)_2TX

06/03/2019

5270MHz_TX

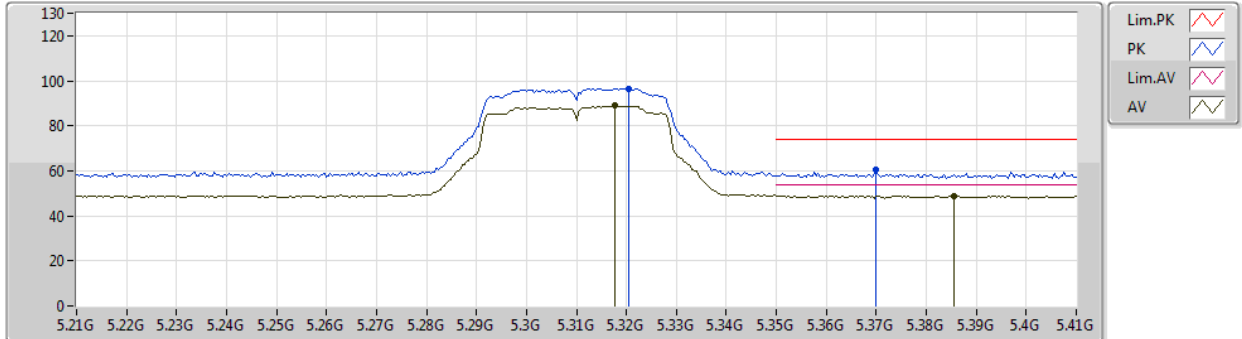


Type	Freq (Hz)	Level (dBuV/m)	Limit (dBuV/m)	Margin (dB)	Factor (dB)	Dist (m)	Condition	Azimuth (°)	Height (m)	Comment
AV	10.52686G	44.47	54.00	-9.53	16.06	3	Horizontal	206	1.28	-
PK	10.54234G	55.48	74.00	-18.52	16.07	3	Horizontal	206	1.28	-

802.11ac VHT40_Nss1,(MCS0)_2TX

06/03/2019

5310MHz_TX

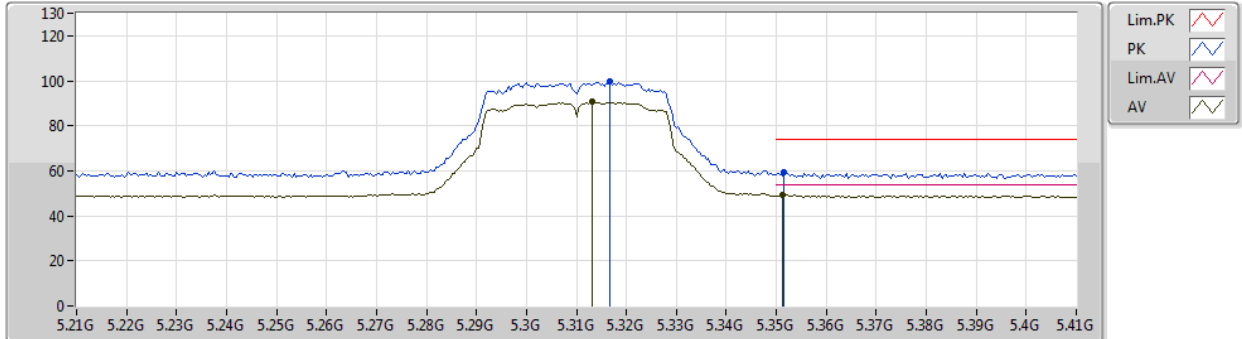


Type	Freq (Hz)	Level (dBuV/m)	Limit (dBuV/m)	Margin (dB)	Factor (dB)	Dist (m)	Condition	Azimuth (°)	Height (m)	Comment
AV	5.3176G	88.82	Inf	-Inf	6.81	3	Vertical	289	1.50	-
AV	5.3856G	49.00	54.00	-5.00	6.93	3	Vertical	289	1.50	-
PK	5.3204G	96.62	Inf	-Inf	6.82	3	Vertical	289	1.50	-
PK	5.37G	60.41	74.00	-13.59	6.90	3	Vertical	289	1.50	-

802.11ac VHT40_Nss1,(MCS0)_2TX

06/03/2019

5310MHz_TX



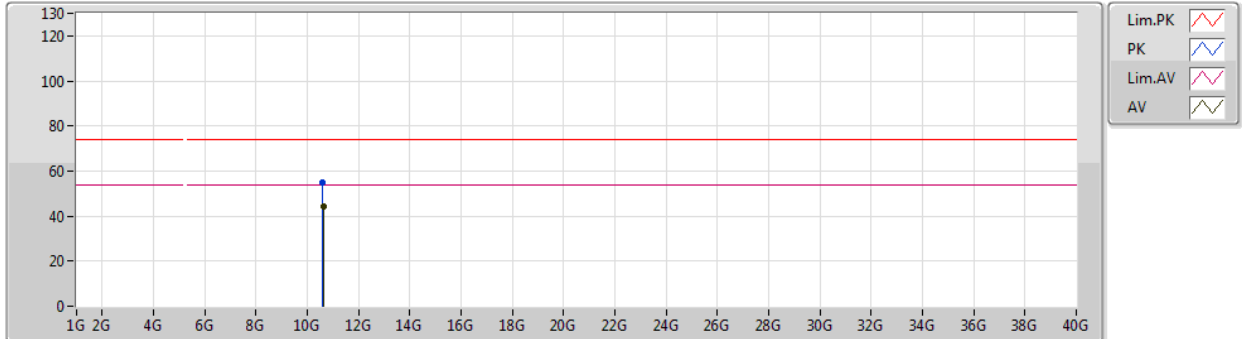
Type	Freq (Hz)	Level (dBuV/m)	Limit (dBuV/m)	Margin (dB)	Factor (dB)	Dist (m)	Condition	Azimuth (°)	Height (m)	Comment
AV	5.3132G	90.75	Inf	-Inf	6.81	3	Horizontal	358	1.01	-
AV	5.3512G	49.23	54.00	-4.77	6.87	3	Horizontal	358	1.01	-
PK	5.3168G	99.79	Inf	-Inf	6.81	3	Horizontal	358	1.01	-
PK	5.3516G	59.50	74.00	-14.50	6.87	3	Horizontal	358	1.01	-



802.11ac VHT40_Nss1,(MCS0)_2TX

06/03/2019

5310MHz_TX



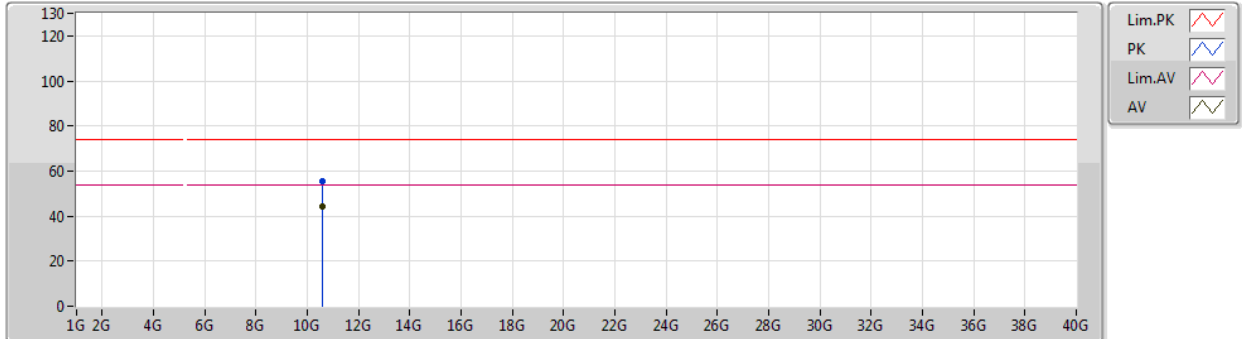
Type	Freq (Hz)	Level (dBuV/m)	Limit (dBuV/m)	Margin (dB)	Factor (dB)	Dist (m)	Condition	Azimuth (°)	Height (m)	Comment
AV	10.62072G	44.37	54.00	-9.63	16.15	3	Vertical	357	1.59	-
PK	10.61178G	54.89	74.00	-19.11	16.14	3	Vertical	357	1.59	-



802.11ac VHT40_Nss1,(MCS0)_2TX

06/03/2019

5310MHz_TX

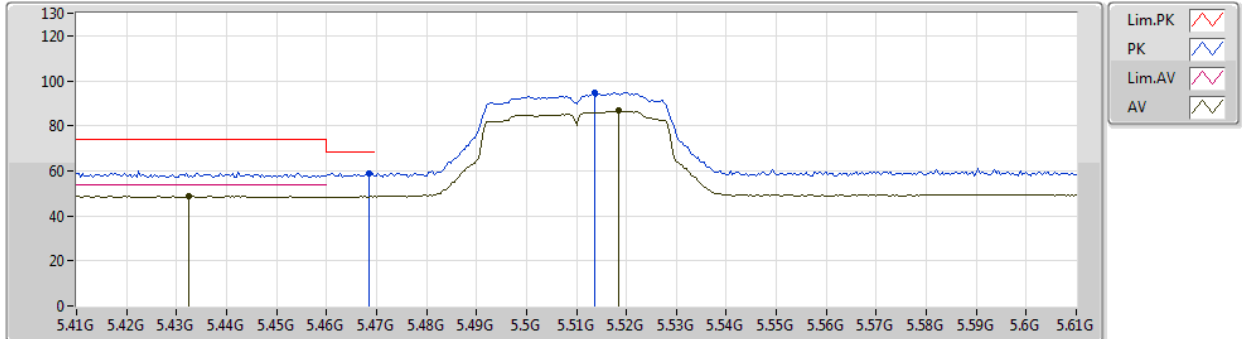


Type	Freq (Hz)	Level (dBuV/m)	Limit (dBuV/m)	Margin (dB)	Factor (dB)	Dist (m)	Condition	Azimuth (°)	Height (m)	Comment
AV	10.60746G	44.35	54.00	-9.65	16.14	3	Horizontal	186	1.41	-
PK	10.60746G	55.48	74.00	-18.52	16.14	3	Horizontal	186	1.41	-

802.11ac VHT40_Nss1,(MCS0)_2TX

06/03/2019

5510MHz_TX

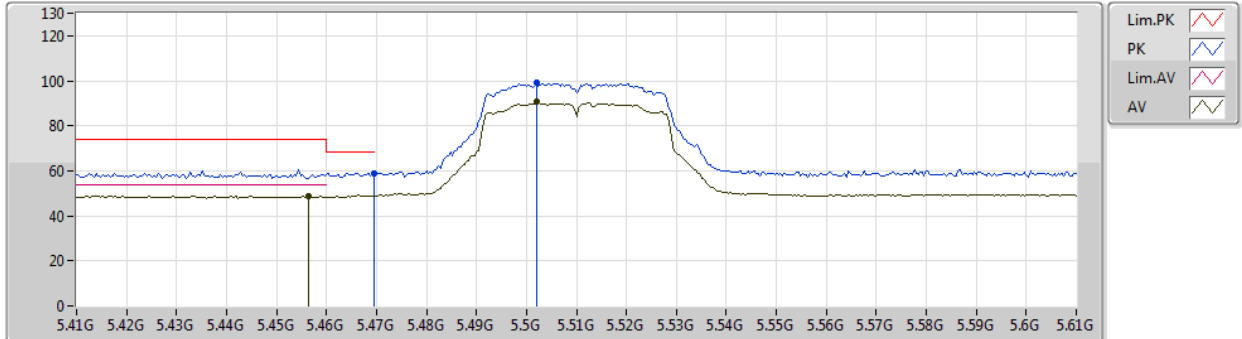


Type	Freq (Hz)	Level (dBuV/m)	Limit (dBuV/m)	Margin (dB)	Factor (dB)	Dist (m)	Condition	Azimuth (°)	Height (m)	Comment
AV	5.4324G	48.94	54.00	-5.06	6.99	3	Vertical	291	1.49	-
AV	5.5184G	86.58	Inf	-Inf	7.13	3	Vertical	291	1.49	-
PK	5.4684G	58.74	68.20	-9.46	7.05	3	Vertical	291	1.49	-
PK	5.5136G	94.89	Inf	-Inf	7.13	3	Vertical	291	1.49	-

802.11ac VHT40_Nss1,(MCS0)_2TX

06/03/2019

5510MHz_TX



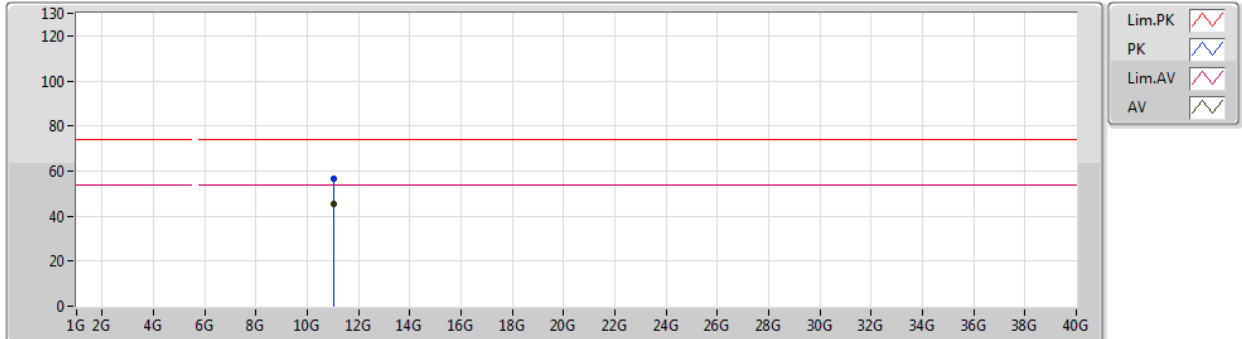
Type	Freq (Hz)	Level (dBuV/m)	Limit (dBuV/m)	Margin (dB)	Factor (dB)	Dist (m)	Condition	Azimuth (°)	Height (m)	Comment
AV	5.4564G	48.82	54.00	-5.18	7.03	3	Horizontal	359	2.64	-
AV	5.502G	90.51	Inf	-Inf	7.09	3	Horizontal	359	2.64	-
PK	5.4696G	58.98	68.20	-9.22	7.05	3	Horizontal	359	2.64	-
PK	5.502G	98.95	Inf	-Inf	7.09	3	Horizontal	359	2.64	-



802.11ac VHT40_Nss1,(MCS0)_2TX

06/03/2019

5510MHz_TX



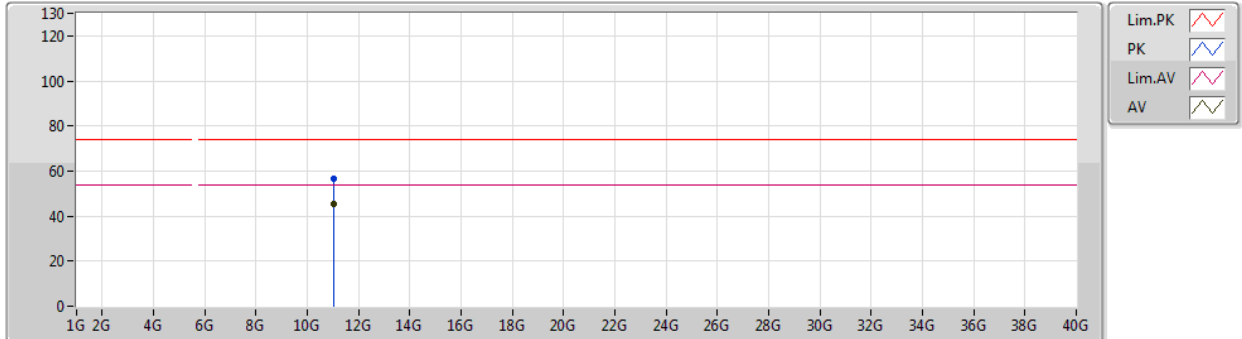
Type	Freq (Hz)	Level (dBuV/m)	Limit (dBuV/m)	Margin (dB)	Factor (dB)	Dist (m)	Condition	Azimuth (°)	Height (m)	Comment
AV	11.01388G	45.54	54.00	-8.46	16.52	3	Vertical	17	1.18	-
PK	11.01118G	56.82	74.00	-17.18	16.52	3	Vertical	17	1.18	-



802.11ac VHT40_Nss1,(MCS0)_2TX

06/03/2019

5510MHz_TX

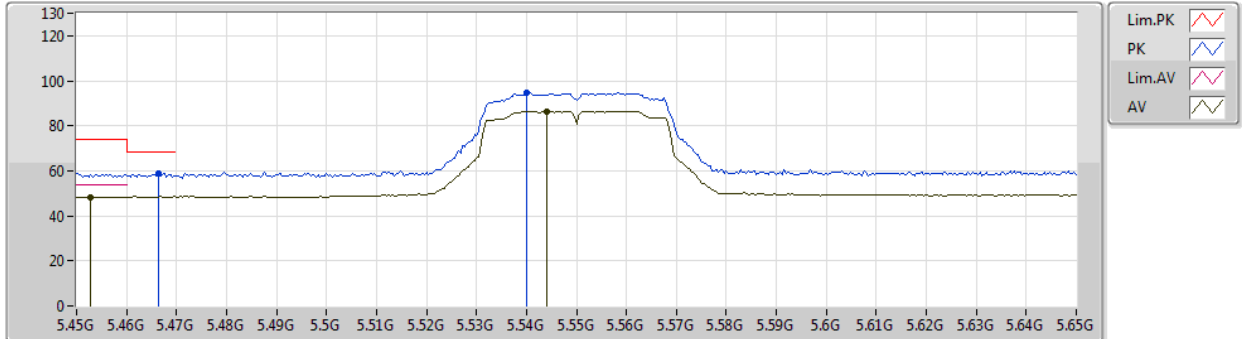


Type	Freq (Hz)	Level (dBuV/m)	Limit (dBuV/m)	Margin (dB)	Factor (dB)	Dist (m)	Condition	Azimuth (°)	Height (m)	Comment
AV	11.02408G	45.50	54.00	-8.50	16.53	3	Horizontal	4	1.68	-
PK	11.02696G	56.54	74.00	-17.46	16.52	3	Horizontal	4	1.68	-

802.11ac VHT40_Nss1,(MCS0)_2TX

06/03/2019

5550MHz_TX

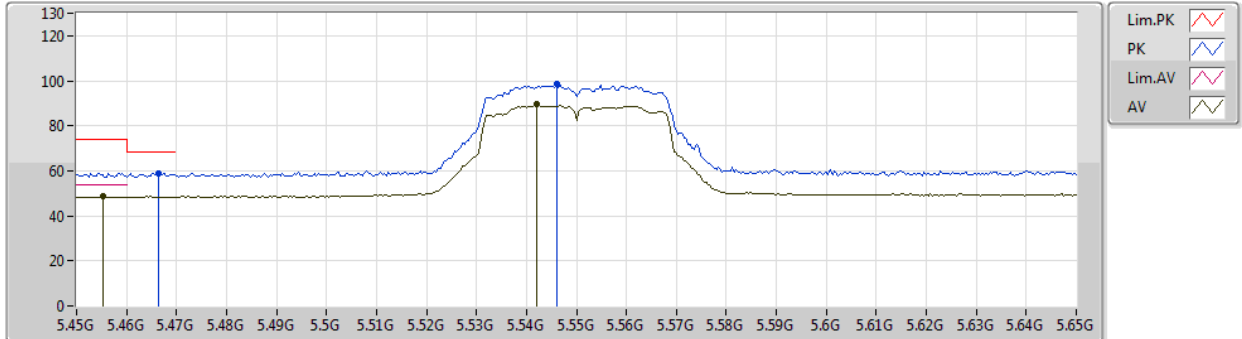


Type	Freq (Hz)	Level (dBuV/m)	Limit (dBuV/m)	Margin (dB)	Factor (dB)	Dist (m)	Condition	Azimuth (°)	Height (m)	Comment
AV	5.4528G	48.44	54.00	-5.56	7.03	3	Vertical	298	1.50	-
AV	5.544G	86.49	Inf	-Inf	7.20	3	Vertical	298	1.50	-
PK	5.4664G	58.73	68.20	-9.47	7.05	3	Vertical	298	1.50	-
PK	5.54G	94.92	Inf	-Inf	7.19	3	Vertical	298	1.50	-

802.11ac VHT40_Nss1,(MCS0)_2TX

06/03/2019

5550MHz_TX



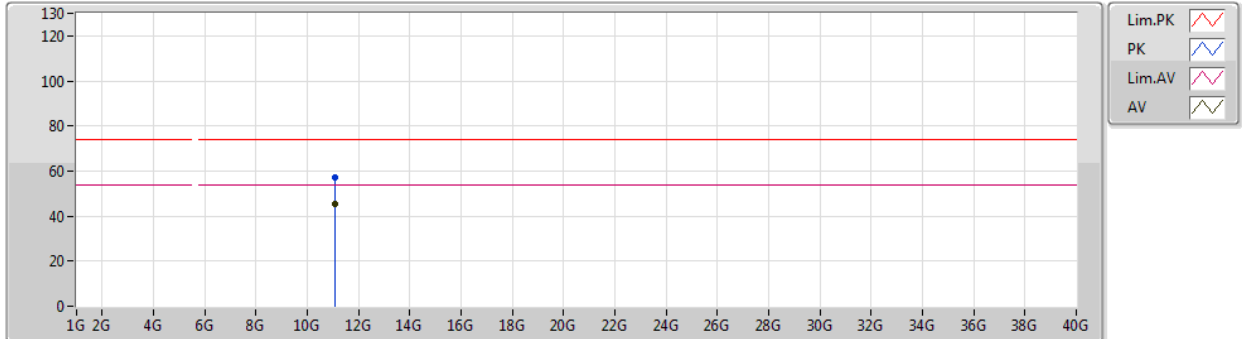
Type	Freq (Hz)	Level (dBuV/m)	Limit (dBuV/m)	Margin (dB)	Factor (dB)	Dist (m)	Condition	Azimuth (°)	Height (m)	Comment
AV	5.4552G	48.63	54.00	-5.37	7.03	3	Horizontal	360	1.04	-
AV	5.542G	89.38	Inf	-Inf	7.19	3	Horizontal	360	1.04	-
PK	5.4664G	59.09	68.20	-9.11	7.05	3	Horizontal	360	1.04	-
PK	5.546G	98.44	Inf	-Inf	7.20	3	Horizontal	360	1.04	-



802.11ac VHT40_Nss1,(MCS0)_2TX

06/03/2019

5550MHz_TX



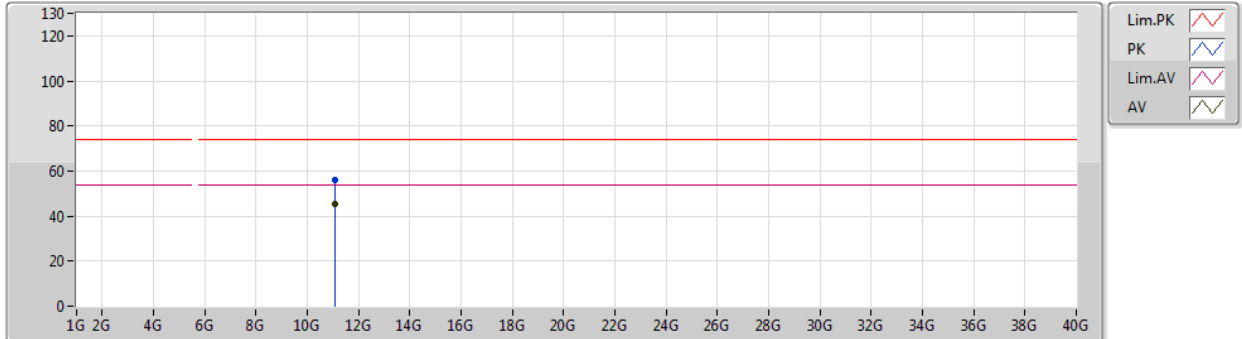
Type	Freq (Hz)	Level (dBuV/m)	Limit (dBuV/m)	Margin (dB)	Factor (dB)	Dist (m)	Condition	Azimuth (°)	Height (m)	Comment
AV	11.08656G	45.35	54.00	-8.65	16.52	3	Vertical	277	1.94	-
PK	11.09916G	57.32	74.00	-16.68	16.51	3	Vertical	277	1.94	-



802.11ac VHT40_Nss1,(MCS0)_2TX

06/03/2019

5550MHz_TX

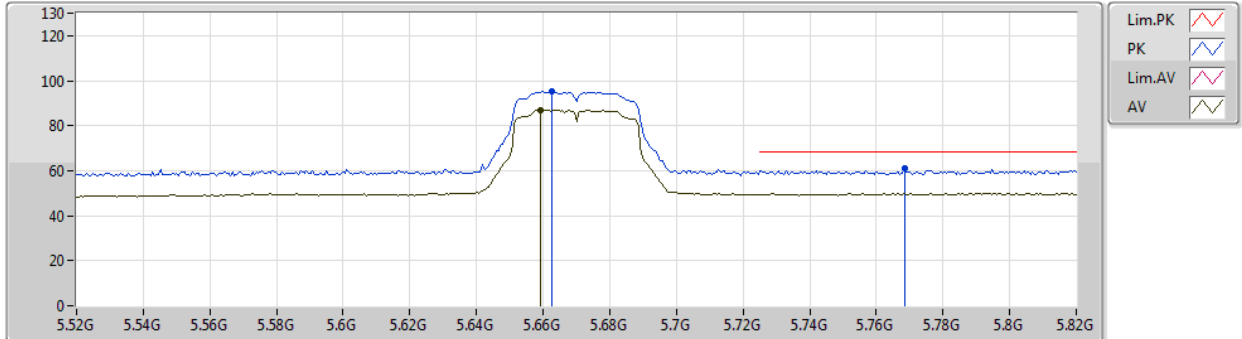


Type	Freq (Hz)	Level (dBuV/m)	Limit (dBuV/m)	Margin (dB)	Factor (dB)	Dist (m)	Condition	Azimuth (°)	Height (m)	Comment
AV	11.10228G	45.45	54.00	-8.55	16.51	3	Horizontal	0	1.50	-
PK	11.0991G	56.24	74.00	-17.76	16.51	3	Horizontal	0	1.50	-

802.11ac VHT40_Nss1,(MCS0)_2TX

06/03/2019

5670MHz_TX



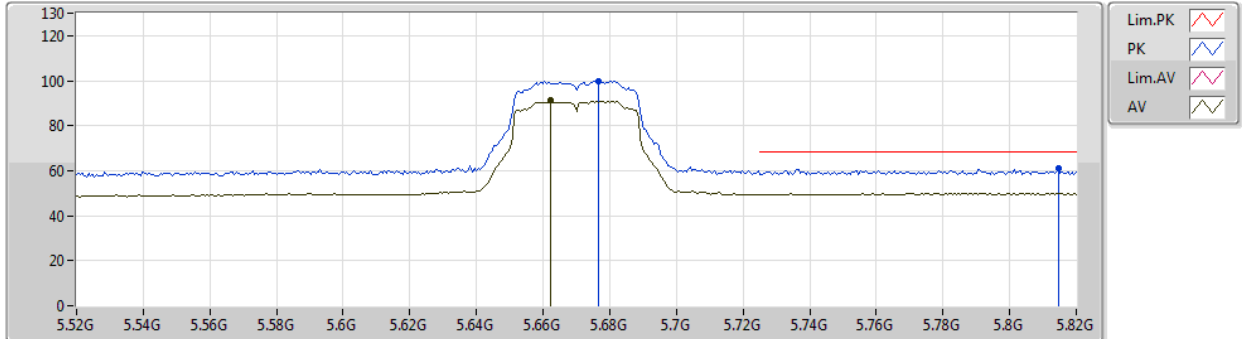
Type	Freq (Hz)	Level (dBuV/m)	Limit (dBuV/m)	Margin (dB)	Factor (dB)	Dist (m)	Condition	Azimuth (°)	Height (m)	Comment
AV	5.6592G	86.91	Inf	-Inf	7.47	3	Vertical	269	1.50	-
PK	5.6628G	95.16	Inf	-Inf	7.48	3	Vertical	269	1.50	-
PK	5.7684G	60.97	68.20	-7.23	7.73	3	Vertical	269	1.50	-



802.11ac VHT40_Nss1,(MCS0)_2TX

06/03/2019

5670MHz_TX



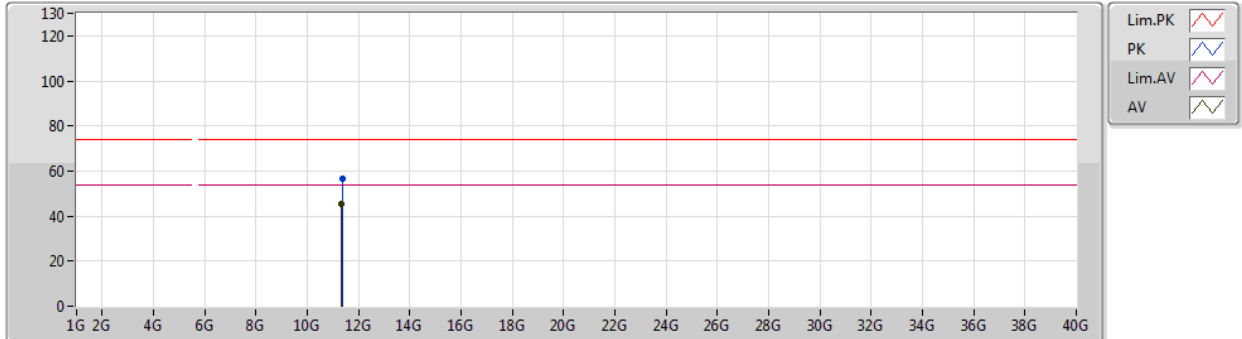
Type	Freq (Hz)	Level (dBuV/m)	Limit (dBuV/m)	Margin (dB)	Factor (dB)	Dist (m)	Condition	Azimuth (°)	Height (m)	Comment
AV	5.6622G	91.16	Inf	-Inf	7.48	3	Horizontal	3	2.99	-
PK	5.6766G	99.72	Inf	-Inf	7.52	3	Horizontal	3	2.99	-
PK	5.8146G	60.83	68.20	-7.37	7.84	3	Horizontal	3	2.99	-



802.11ac VHT40_Nss1,(MCS0)_2TX

06/03/2019

5670MHz_TX



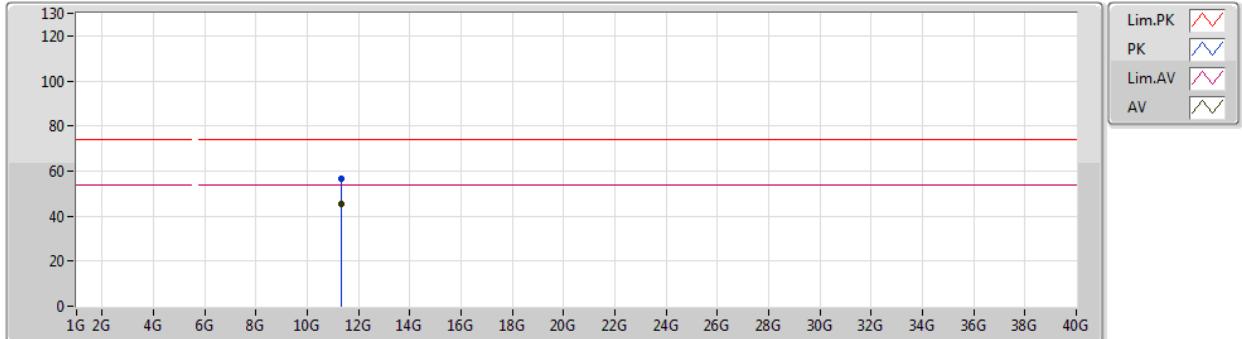
Type	Freq (Hz)	Level (dBuV/m)	Limit (dBuV/m)	Margin (dB)	Factor (dB)	Dist (m)	Condition	Azimuth (°)	Height (m)	Comment
AV	11.33112G	45.49	54.00	-8.51	16.48	3	Vertical	357	1.86	-
PK	11.35494G	56.45	74.00	-17.55	16.48	3	Vertical	357	1.86	-



802.11ac VHT40_Nss1,(MCS0)_2TX

06/03/2019

5670MHz_TX



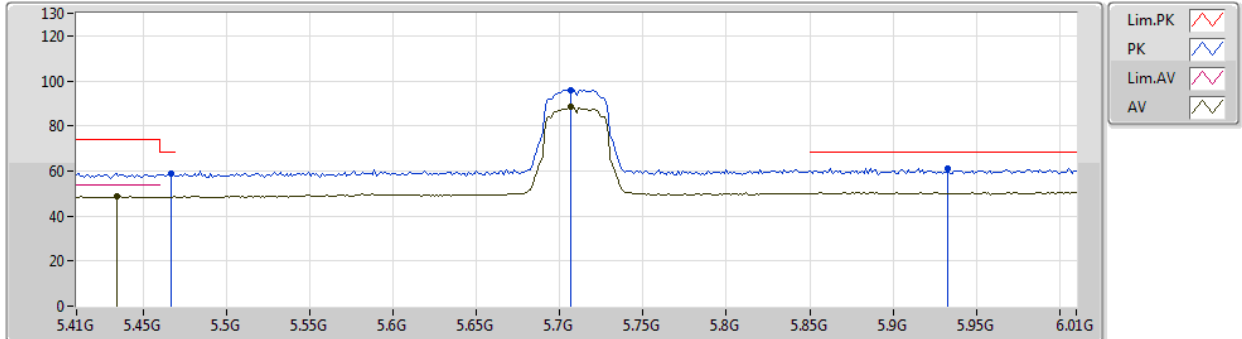
Type	Freq (Hz)	Level (dBuV/m)	Limit (dBuV/m)	Margin (dB)	Factor (dB)	Dist (m)	Condition	Azimuth (°)	Height (m)	Comment
AV	11.33868G	45.54	54.00	-8.46	16.48	3	Horizontal	145	1.43	-
PK	11.3433G	56.65	74.00	-17.35	16.47	3	Horizontal	145	1.43	-



802.11ac VHT40_Nss1,(MCS0)_2TX

06/03/2019

5710MHz Straddle 5.47-5.725GHz_TX

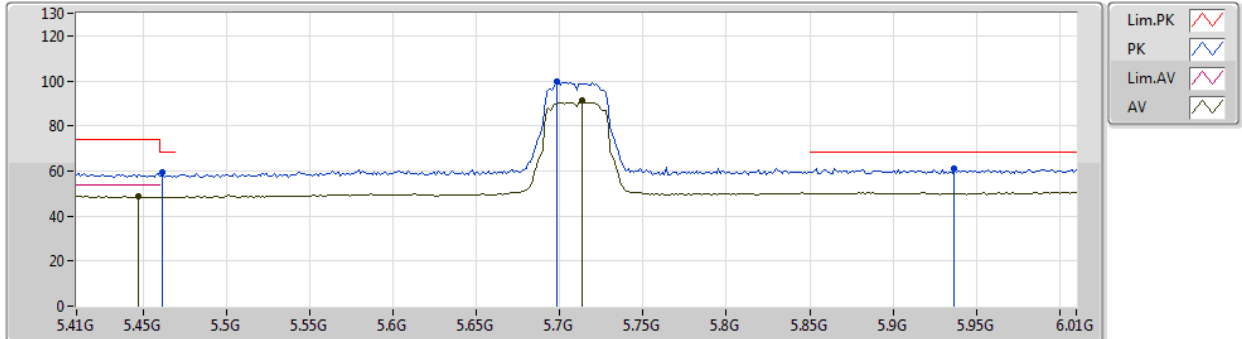


Type	Freq (Hz)	Level (dBuV/m)	Limit (dBuV/m)	Margin (dB)	Factor (dB)	Dist (m)	Condition	Azimuth (°)	Height (m)	Comment
AV	5.434G	48.52	54.00	-5.48	6.99	3	Vertical	288	1.45	-
AV	5.7064G	88.28	Inf	-Inf	7.59	3	Vertical	288	1.45	-
PK	5.4664G	58.62	68.20	-9.58	7.05	3	Vertical	288	1.45	-
PK	5.7064G	95.96	Inf	-Inf	7.59	3	Vertical	288	1.45	-
PK	5.9332G	61.20	68.20	-7.00	8.12	3	Vertical	288	1.45	-

802.11ac VHT40_Nss1,(MCS0)_2TX

06/03/2019

5710MHz Straddle 5.47-5.725GHz_TX



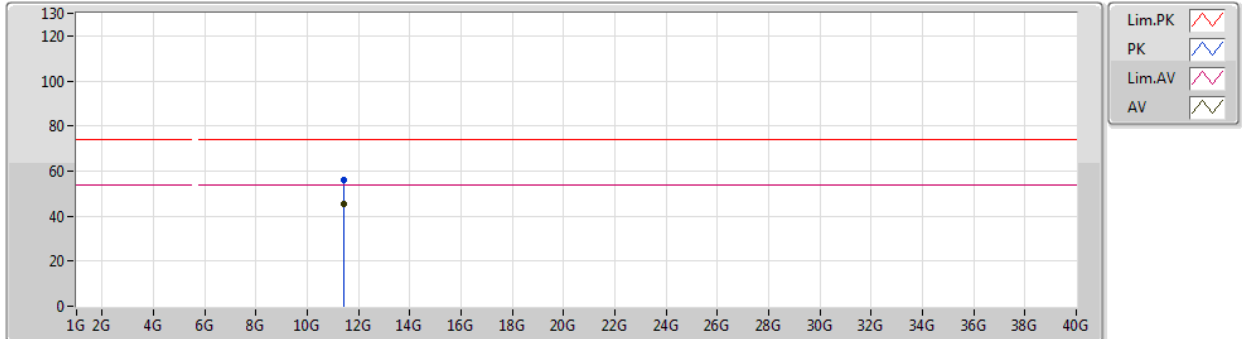
Type	Freq (Hz)	Level (dBuV/m)	Limit (dBuV/m)	Margin (dB)	Factor (dB)	Dist (m)	Condition	Azimuth (°)	Height (m)	Comment
AV	5.4472G	48.65	54.00	-5.35	7.01	3	Horizontal	0	2.96	-
AV	5.7136G	91.21	Inf	-Inf	7.60	3	Horizontal	0	2.96	-
PK	5.4616G	59.12	68.20	-9.08	7.04	3	Horizontal	0	2.96	-
PK	5.698G	99.79	Inf	-Inf	7.57	3	Horizontal	0	2.96	-
PK	5.9368G	61.02	68.20	-7.18	8.13	3	Horizontal	0	2.96	-



802.11ac VHT40_Nss1,(MCS0)_2TX

06/03/2019

5710MHz Straddle 5.47-5.725GHz_TX



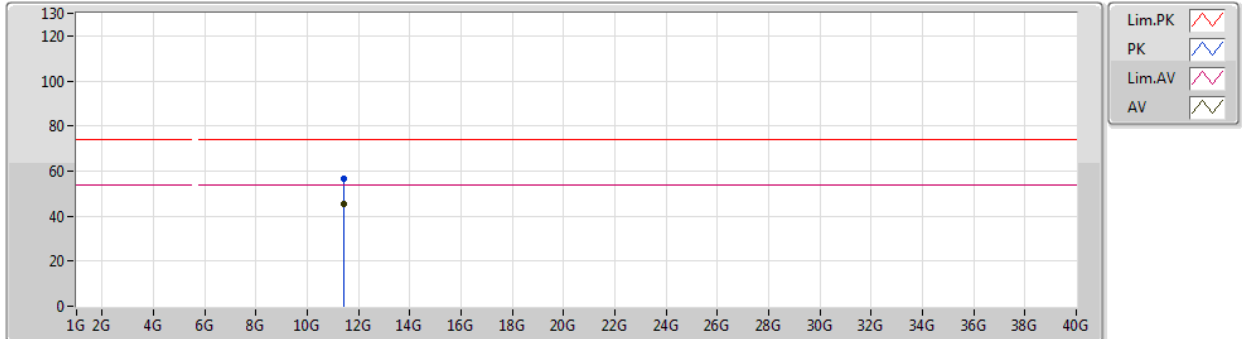
Type	Freq (Hz)	Level (dBuV/m)	Limit (dBuV/m)	Margin (dB)	Factor (dB)	Dist (m)	Condition	Azimuth (°)	Height (m)	Comment
AV	11.40986G	45.51	54.00	-8.49	16.47	3	Vertical	224	1.52	-
PK	11.41088G	56.17	74.00	-17.83	16.47	3	Vertical	224	1.52	-



802.11ac VHT40_Nss1,(MCS0)_2TX

06/03/2019

5710MHz Straddle 5.47-5.725GHz_TX

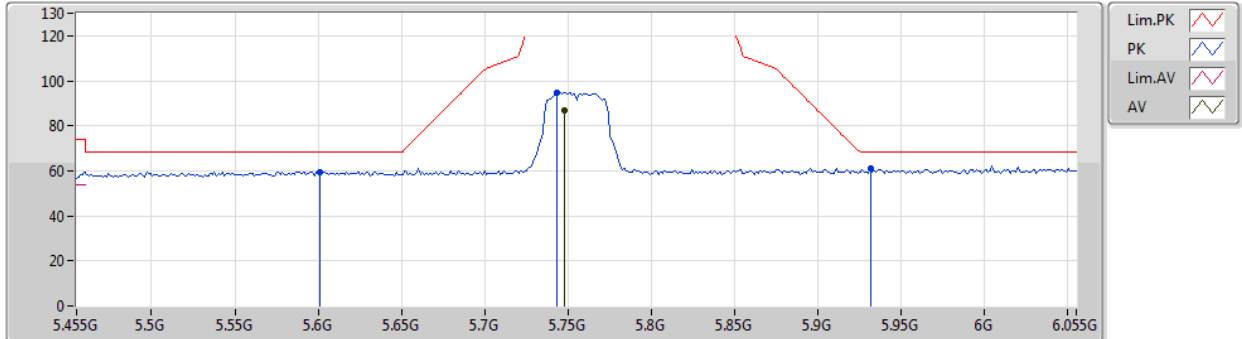


Type	Freq (Hz)	Level (dBuV/m)	Limit (dBuV/m)	Margin (dB)	Factor (dB)	Dist (m)	Condition	Azimuth (°)	Height (m)	Comment
AV	11.42324G	45.61	54.00	-8.39	16.47	3	Horizontal	199	1.98	-
PK	11.4101G	56.75	74.00	-17.25	16.47	3	Horizontal	199	1.98	-

802.11ac VHT40_Nss1,(MCS0)_2TX

06/03/2019

5755MHz_TX

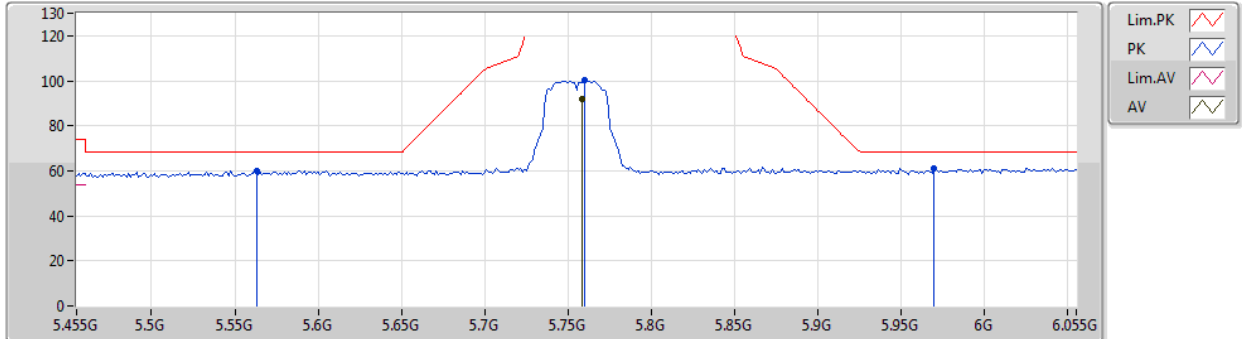


Type	Freq (Hz)	Level (dBuV/m)	Limit (dBuV/m)	Margin (dB)	Factor (dB)	Dist (m)	Condition	Azimuth (°)	Height (m)	Comment
AV	5.7478G	87.00	Inf	-Inf	7.68	3	Vertical	267	1.50	-
PK	5.6014G	59.65	68.20	-8.55	7.33	3	Vertical	267	1.50	-
PK	5.743G	94.62	Inf	-Inf	7.67	3	Vertical	267	1.50	-
PK	5.9314G	61.03	68.20	-7.17	8.11	3	Vertical	267	1.50	-

802.11ac VHT40_Nss1,(MCS0)_2TX

06/03/2019

5755MHz_TX



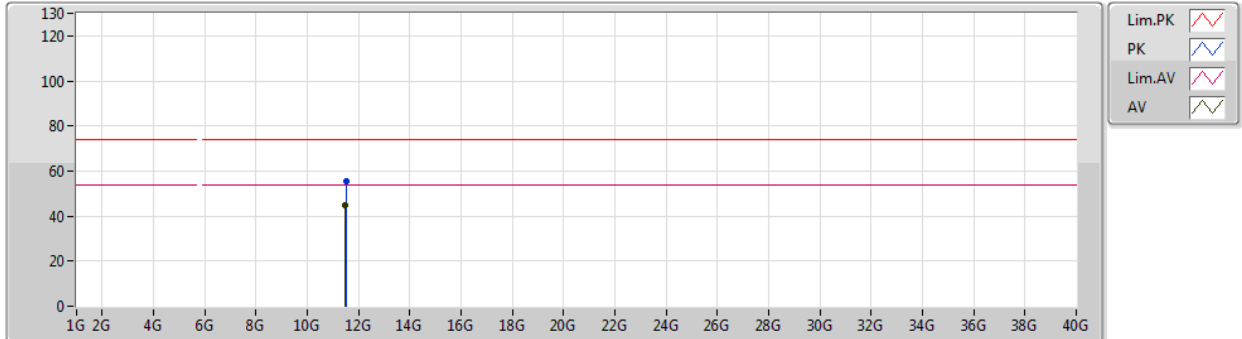
Type	Freq (Hz)	Level (dBuV/m)	Limit (dBuV/m)	Margin (dB)	Factor (dB)	Dist (m)	Condition	Azimuth (°)	Height (m)	Comment
AV	5.7586G	91.70	Inf	-Inf	7.71	3	Horizontal	0	2.99	-
PK	5.563G	60.13	68.20	-8.07	7.24	3	Horizontal	0	2.99	-
PK	5.7598G	100.57	Inf	-Inf	7.71	3	Horizontal	0	2.99	-
PK	5.9698G	61.22	68.20	-6.98	8.21	3	Horizontal	0	2.99	-



802.11ac VHT40_Nss1,(MCS0)_2TX

06/03/2019

5755MHz_TX



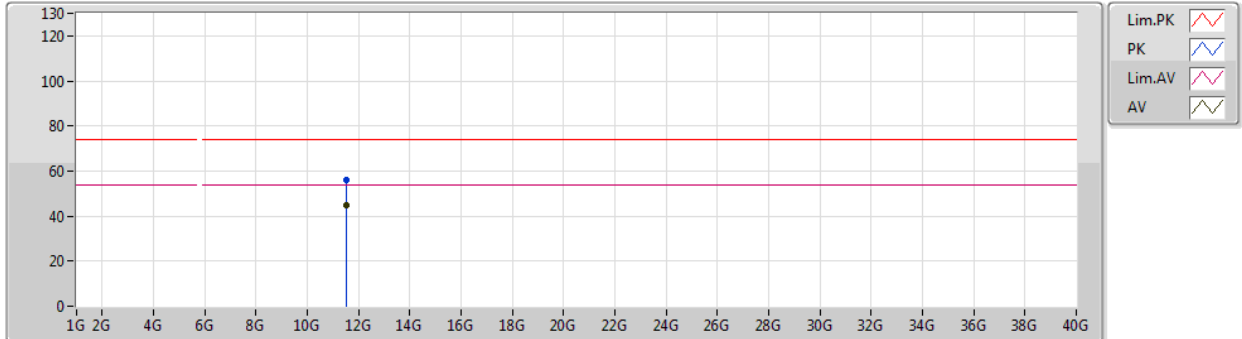
Type	Freq (Hz)	Level (dBuV/m)	Limit (dBuV/m)	Margin (dB)	Factor (dB)	Dist (m)	Condition	Azimuth (°)	Height (m)	Comment
AV	11.49908G	45.07	54.00	-8.93	16.45	3	Vertical	73	1.60	-
PK	11.50466G	55.71	74.00	-18.29	16.45	3	Vertical	73	1.60	-



802.11ac VHT40_Nss1,(MCS0)_2TX

06/03/2019

5755MHz_TX

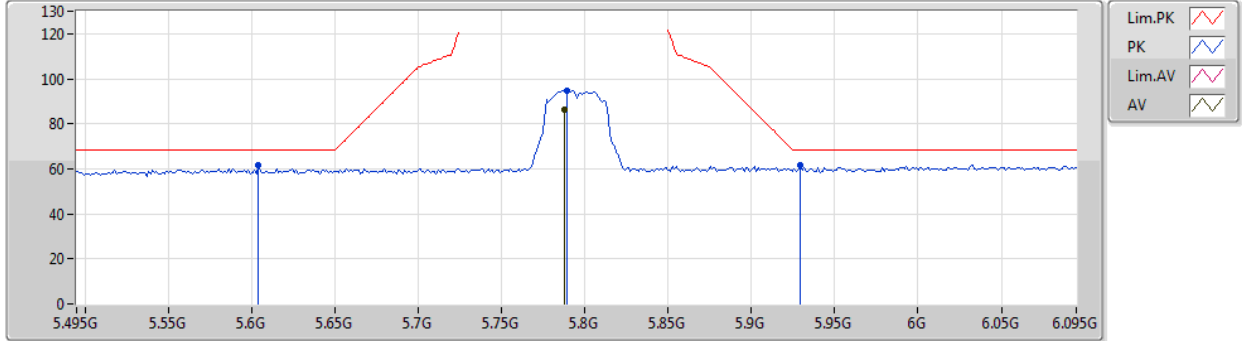


Type	Freq (Hz)	Level (dBuV/m)	Limit (dBuV/m)	Margin (dB)	Factor (dB)	Dist (m)	Condition	Azimuth (°)	Height (m)	Comment
AV	11.5157G	45.02	54.00	-8.98	16.43	3	Horizontal	4	2.34	-
PK	11.51702G	56.09	74.00	-17.91	16.42	3	Horizontal	4	2.34	-

802.11ac VHT40_Nss1,(MCS0)_2TX

06/03/2019

5795MHz_TX



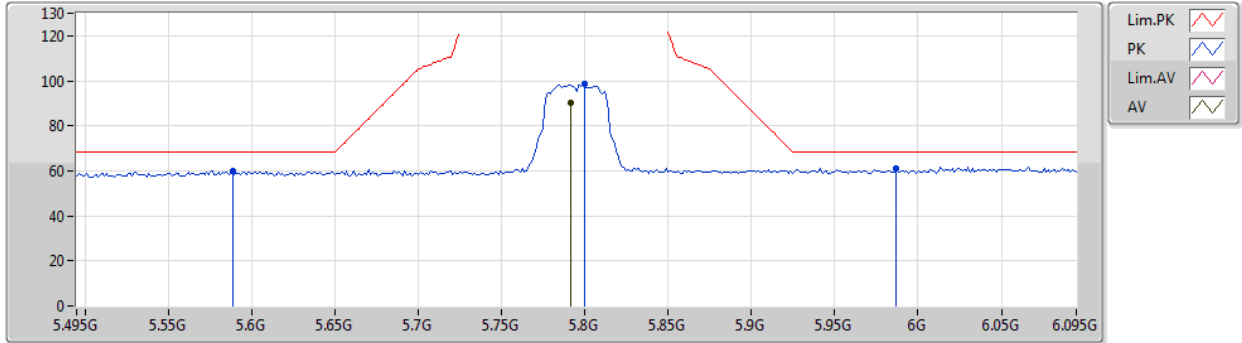
Type	Freq (Hz)	Level (dBuV/m)	Limit (dBuV/m)	Margin (dB)	Factor (dB)	Dist (m)	Condition	Azimuth (°)	Height (m)	Comment
AV	5.7878G	86.55	Inf	-Inf	7.76	3	Vertical	281	1.50	-
PK	5.6042G	61.62	68.20	-6.58	7.35	3	Vertical	281	1.50	-
PK	5.789G	94.56	Inf	-Inf	7.77	3	Vertical	281	1.50	-
PK	5.9294G	61.39	68.20	-6.81	8.11	3	Vertical	281	1.50	-



802.11ac VHT40_Nss1,(MCS0)_2TX

06/03/2019

5795MHz_TX



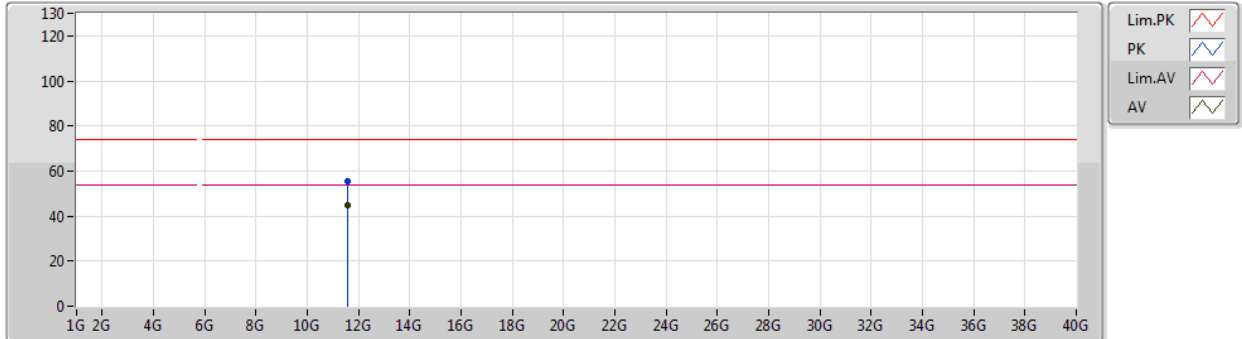
Type	Freq (Hz)	Level (dBuV/m)	Limit (dBuV/m)	Margin (dB)	Factor (dB)	Dist (m)	Condition	Azimuth (°)	Height (m)	Comment
AV	5.7914G	90.30	Inf	-Inf	7.78	3	Horizontal	353	1.03	-
PK	5.5886G	60.09	68.20	-8.11	7.30	3	Horizontal	353	1.03	-
PK	5.7998G	98.63	Inf	-Inf	7.80	3	Horizontal	353	1.03	-
PK	5.987G	60.88	68.20	-7.32	8.24	3	Horizontal	353	1.03	-



802.11ac VHT40_Nss1,(MCS0)_2TX

06/03/2019

5795MHz_TX



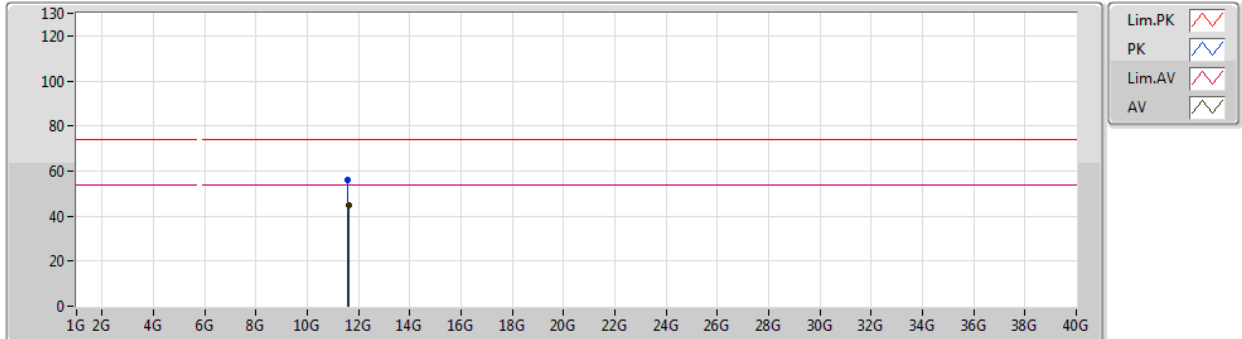
Type	Freq (Hz)	Level (dBuV/m)	Limit (dBuV/m)	Margin (dB)	Factor (dB)	Dist (m)	Condition	Azimuth (°)	Height (m)	Comment
AV	11.58634G	44.67	54.00	-9.33	16.30	3	Vertical	232	1.49	-
PK	11.5795G	55.56	74.00	-18.44	16.32	3	Vertical	232	1.49	-



802.11ac VHT40_Nss1,(MCS0)_2TX

06/03/2019

5795MHz_TX

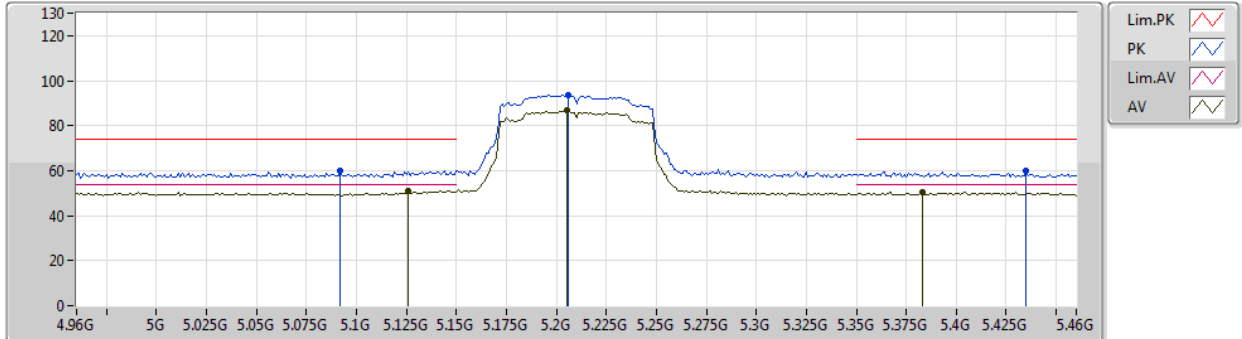


Type	Freq (Hz)	Level (dBuV/m)	Limit (dBuV/m)	Margin (dB)	Factor (dB)	Dist (m)	Condition	Azimuth (°)	Height (m)	Comment
AV	11.6035G	44.62	54.00	-9.38	16.27	3	Horizontal	107	1.13	-
PK	11.59216G	55.93	74.00	-18.07	16.30	3	Horizontal	107	1.13	-

802.11ac VHT80_Nss1,(MCS0)_2TX

06/03/2019

5210MHz_TX

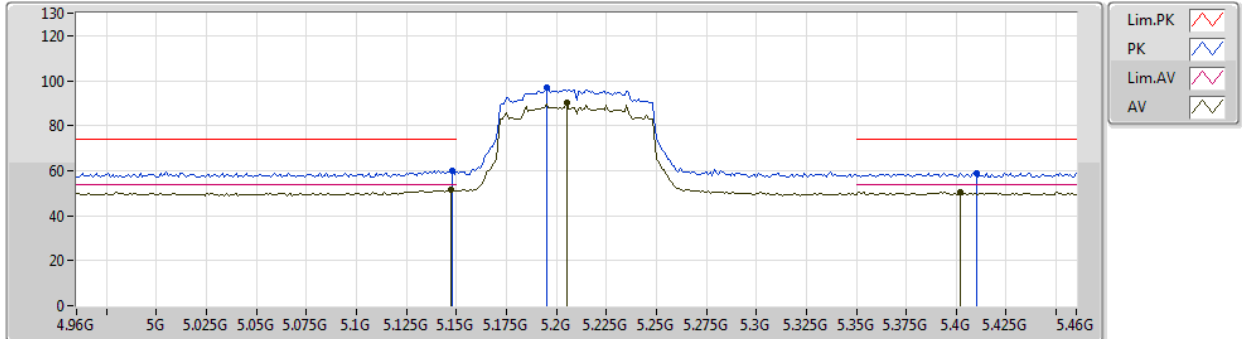


Type	Freq (Hz)	Level (dBuV/m)	Limit (dBuV/m)	Margin (dB)	Factor (dB)	Dist (m)	Condition	Azimuth (°)	Height (m)	Comment
AV	5.126G	50.99	54.00	-3.01	6.54	3	Vertical	305	1.50	-
AV	5.205G	87.06	Inf	-Inf	6.65	3	Vertical	305	1.50	-
AV	5.383G	50.30	54.00	-3.70	6.93	3	Vertical	305	1.50	-
PK	5.092G	59.91	74.00	-14.09	6.48	3	Vertical	305	1.50	-
PK	5.206G	93.69	Inf	-Inf	6.65	3	Vertical	305	1.50	-
PK	5.435G	59.98	74.00	-14.02	6.99	3	Vertical	305	1.50	-

802.11ac VHT80_Nss1,(MCS0)_2TX

06/03/2019

5210MHz_TX



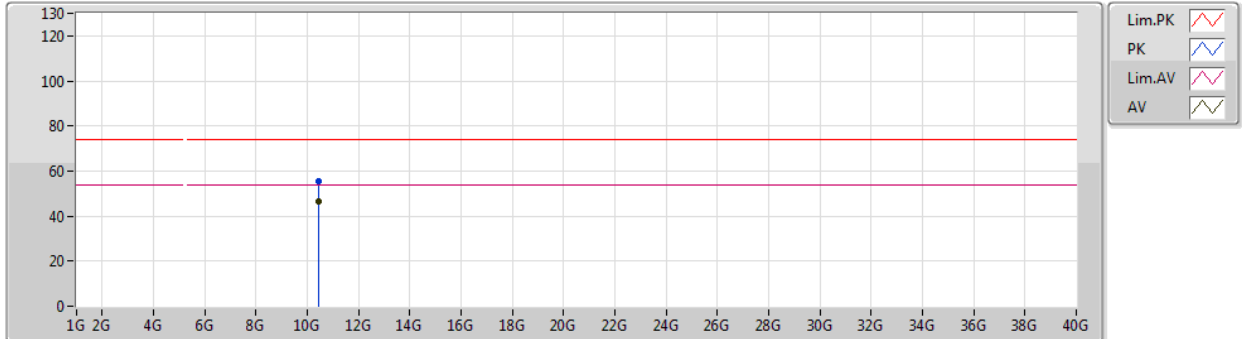
Type	Freq (Hz)	Level (dBuV/m)	Limit (dBuV/m)	Margin (dB)	Factor (dB)	Dist (m)	Condition	Azimuth (°)	Height (m)	Comment
AV	5.147G	51.46	54.00	-2.54	6.57	3	Horizontal	350	1.25	-
AV	5.205G	90.37	Inf	-Inf	6.65	3	Horizontal	350	1.25	-
AV	5.402G	50.44	54.00	-3.56	6.95	3	Horizontal	350	1.25	-
PK	5.148G	60.23	74.00	-13.77	6.57	3	Horizontal	350	1.25	-
PK	5.195G	96.69	Inf	-Inf	6.65	3	Horizontal	350	1.25	-
PK	5.41G	59.09	74.00	-14.91	6.97	3	Horizontal	350	1.25	-



802.11ac VHT80_Nss1,(MCS0)_2TX

06/03/2019

5210MHz_TX



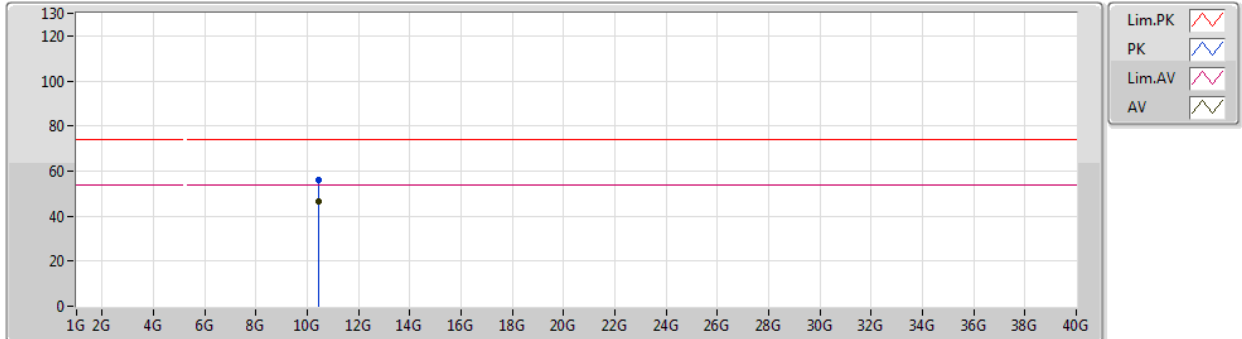
Type	Freq (Hz)	Level (dBuV/m)	Limit (dBuV/m)	Margin (dB)	Factor (dB)	Dist (m)	Condition	Azimuth (°)	Height (m)	Comment
AV	10.42114G	46.45	54.00	-7.55	15.89	3	Vertical	30	1.50	-
PK	10.4272G	55.73	74.00	-18.27	15.90	3	Vertical	30	1.50	-



802.11ac VHT80_Nss1,(MCS0)_2TX

06/03/2019

5210MHz_TX

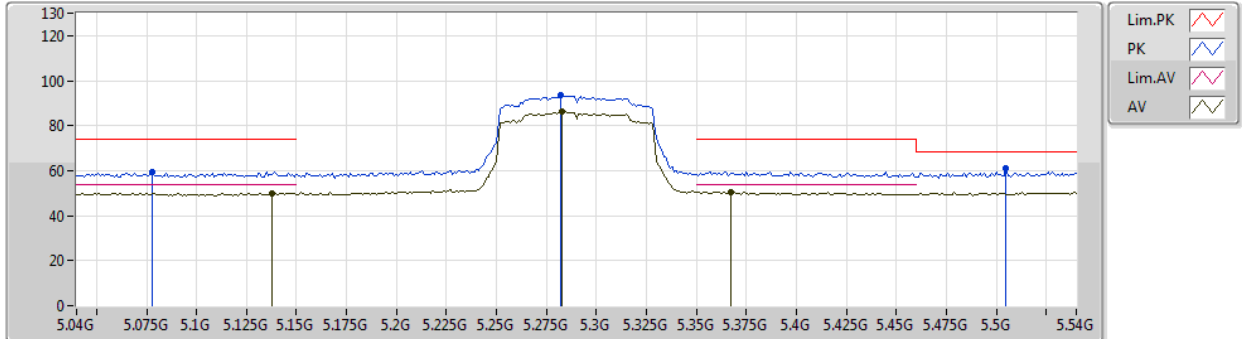


Type	Freq (Hz)	Level (dBuV/m)	Limit (dBuV/m)	Margin (dB)	Factor (dB)	Dist (m)	Condition	Azimuth (°)	Height (m)	Comment
AV	10.429G	46.34	54.00	-7.66	15.90	3	Horizontal	18	1.54	-
PK	10.4185G	56.05	74.00	-17.95	15.88	3	Horizontal	18	1.54	-

802.11ac VHT80_Nss1,(MCS0)_2TX

06/03/2019

5290MHz_TX

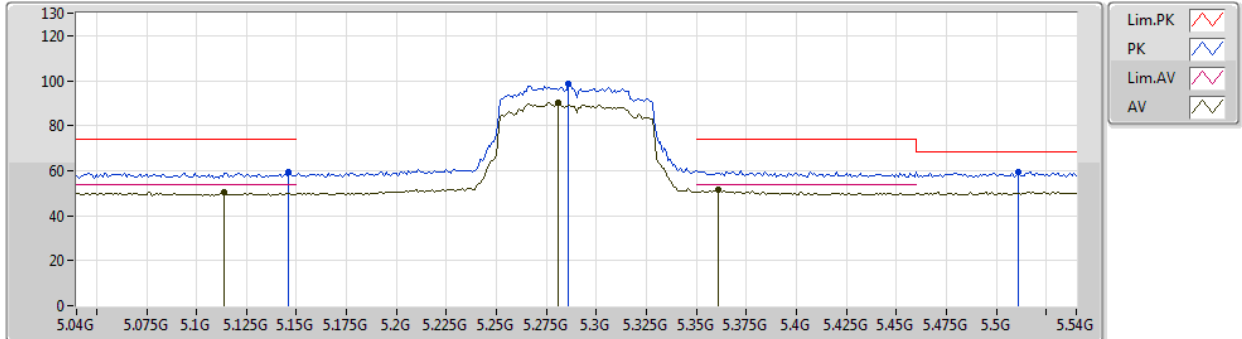


Type	Freq (Hz)	Level (dBuV/m)	Limit (dBuV/m)	Margin (dB)	Factor (dB)	Dist (m)	Condition	Azimuth (°)	Height (m)	Comment
AV	5.138G	49.93	54.00	-4.07	6.55	3	Vertical	300	1.50	-
AV	5.283G	86.34	Inf	-Inf	6.77	3	Vertical	300	1.50	-
AV	5.367G	50.57	54.00	-3.43	6.89	3	Vertical	300	1.50	-
PK	5.078G	59.36	74.00	-14.64	6.46	3	Vertical	300	1.50	-
PK	5.282G	93.44	Inf	-Inf	6.77	3	Vertical	300	1.50	-
PK	5.505G	60.89	68.20	-7.31	7.11	3	Vertical	300	1.50	-

802.11ac VHT80_Nss1,(MCS0)_2TX

06/03/2019

5290MHz_TX



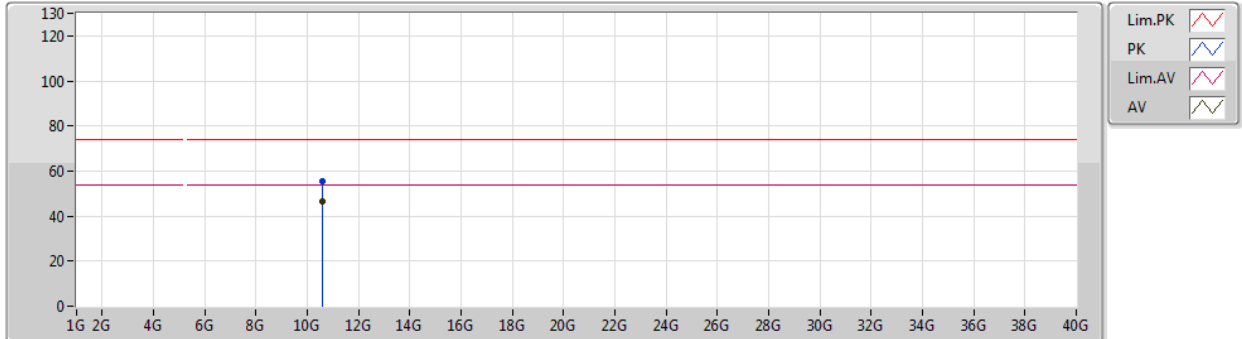
Type	Freq (Hz)	Level (dBuV/m)	Limit (dBuV/m)	Margin (dB)	Factor (dB)	Dist (m)	Condition	Azimuth (°)	Height (m)	Comment
AV	5.114G	50.23	54.00	-3.77	6.51	3	Horizontal	360	2.63	-
AV	5.281G	90.28	Inf	-Inf	6.77	3	Horizontal	360	2.63	-
AV	5.361G	51.50	54.00	-2.50	6.89	3	Horizontal	360	2.63	-
PK	5.146G	59.23	74.00	-14.77	6.57	3	Horizontal	360	2.63	-
PK	5.286G	98.43	Inf	-Inf	6.77	3	Horizontal	360	2.63	-
PK	5.511G	59.64	68.20	-8.56	7.12	3	Horizontal	360	2.63	-



802.11ac VHT80_Nss1,(MCS0)_2TX

06/03/2019

5290MHz_TX



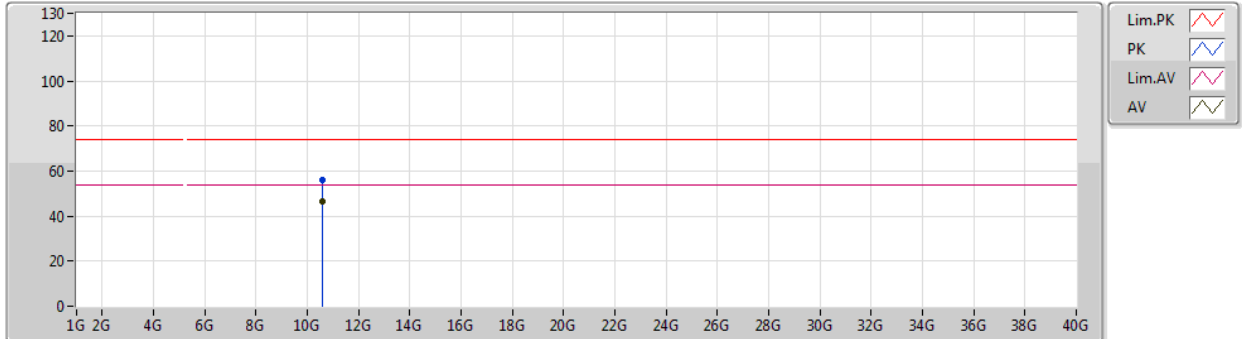
Type	Freq (Hz)	Level (dBuV/m)	Limit (dBuV/m)	Margin (dB)	Factor (dB)	Dist (m)	Condition	Azimuth (°)	Height (m)	Comment
AV	10.57982G	46.31	54.00	-7.69	16.11	3	Vertical	143	2.10	-
PK	10.56602G	55.72	74.00	-18.28	16.10	3	Vertical	143	2.10	-



802.11ac VHT80_Nss1,(MCS0)_2TX

06/03/2019

5290MHz_TX

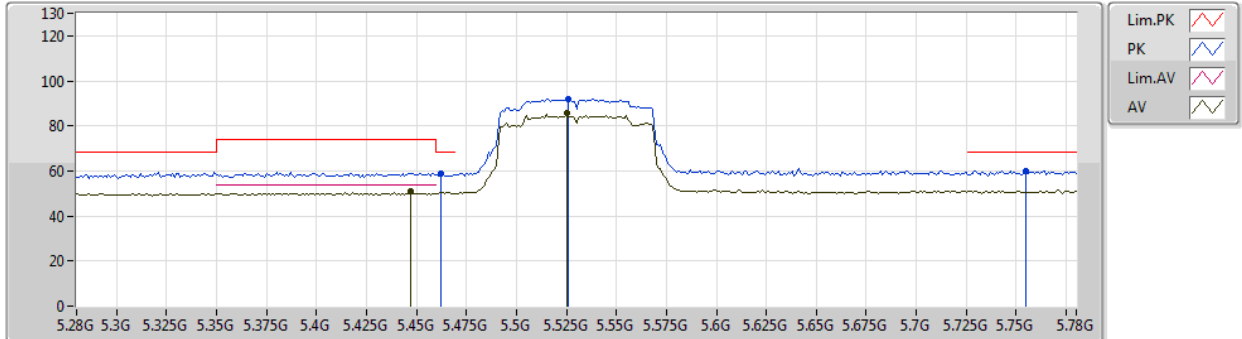


Type	Freq (Hz)	Level (dBuV/m)	Limit (dBuV/m)	Margin (dB)	Factor (dB)	Dist (m)	Condition	Azimuth (°)	Height (m)	Comment
AV	10.59236G	46.34	54.00	-7.66	16.12	3	Horizontal	75	2.17	-
PK	10.56704G	56.08	74.00	-17.92	16.10	3	Horizontal	75	2.17	-

802.11ac VHT80_Nss1,(MCS0)_2TX

06/03/2019

5530MHz_TX

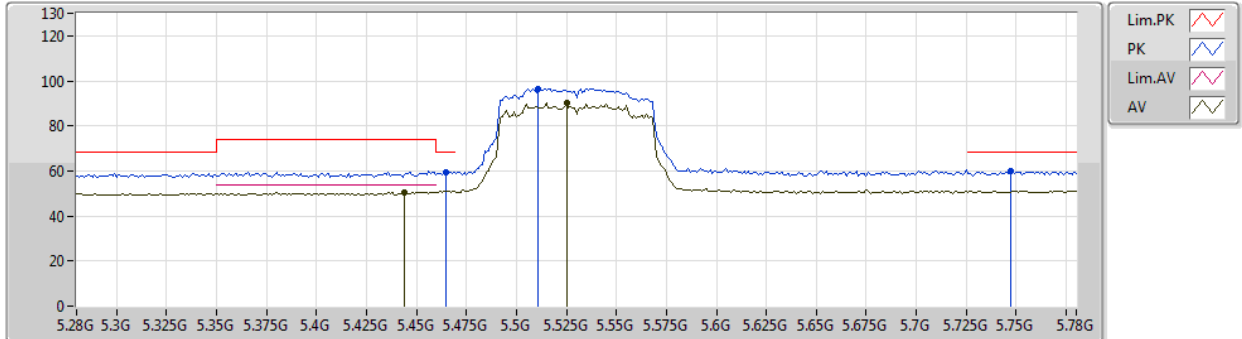


Type	Freq (Hz)	Level (dBuV/m)	Limit (dBuV/m)	Margin (dB)	Factor (dB)	Dist (m)	Condition	Azimuth (°)	Height (m)	Comment
AV	5.447G	50.94	54.00	-3.06	7.01	3	Vertical	272	1.50	-
AV	5.525G	85.54	Inf	-Inf	7.15	3	Vertical	272	1.50	-
PK	5.462G	58.77	68.20	-9.43	7.04	3	Vertical	272	1.50	-
PK	5.526G	92.15	Inf	-Inf	7.15	3	Vertical	272	1.50	-
PK	5.755G	60.01	68.20	-8.19	7.70	3	Vertical	272	1.50	-

802.11ac VHT80_Nss1,(MCS0)_2TX

06/03/2019

5530MHz_TX



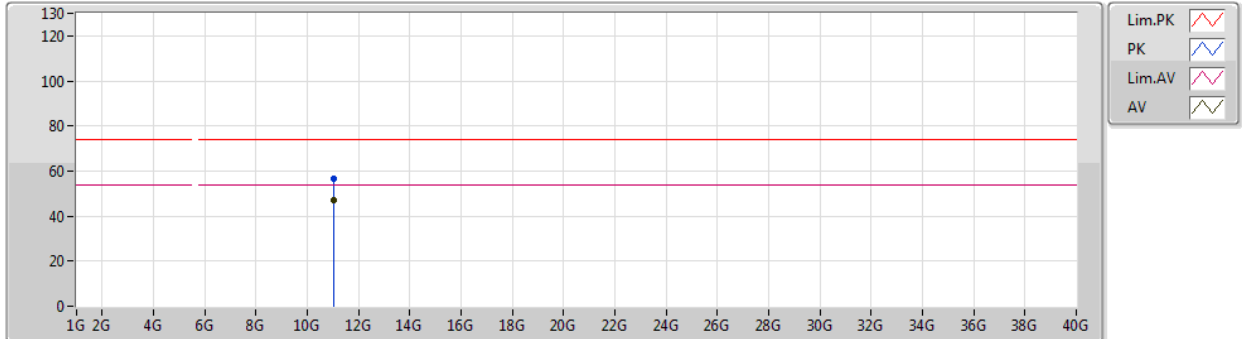
Type	Freq (Hz)	Level (dBuV/m)	Limit (dBuV/m)	Margin (dB)	Factor (dB)	Dist (m)	Condition	Azimuth (°)	Height (m)	Comment
AV	5.444G	50.65	54.00	-3.35	7.01	3	Horizontal	358	2.31	-
AV	5.525G	90.04	Inf	-Inf	7.15	3	Horizontal	358	2.31	-
PK	5.465G	59.65	68.20	-8.55	7.05	3	Horizontal	358	2.31	-
PK	5.511G	96.56	Inf	-Inf	7.12	3	Horizontal	358	2.31	-
PK	5.747G	60.21	68.20	-7.99	7.68	3	Horizontal	358	2.31	-



802.11ac VHT80_Nss1,(MCS0)_2TX

06/03/2019

5530MHz_TX



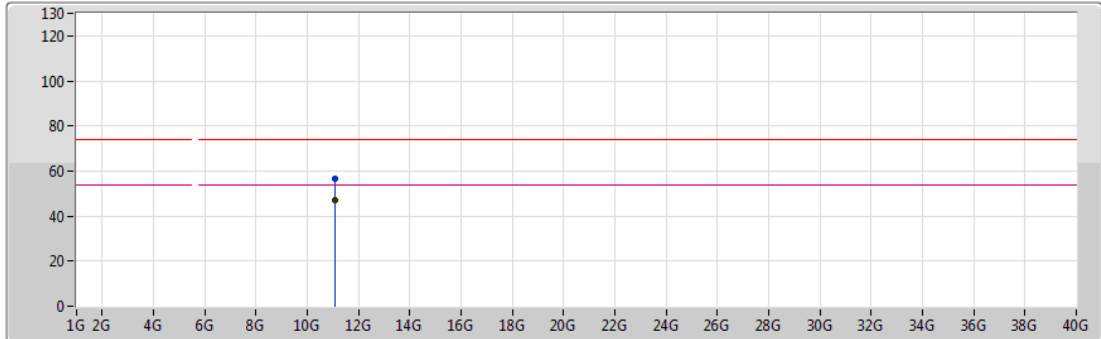
Type	Freq (Hz)	Level (dBuV/m)	Limit (dBuV/m)	Margin (dB)	Factor (dB)	Dist (m)	Condition	Azimuth (°)	Height (m)	Comment
AV	11.0543G	47.10	54.00	-6.90	16.53	3	Vertical	330	1.46	-
PK	11.0573G	56.63	74.00	-17.37	16.53	3	Vertical	330	1.46	-



802.11ac VHT80_Nss1,(MCS0)_2TX

06/03/2019

5530MHz_TX

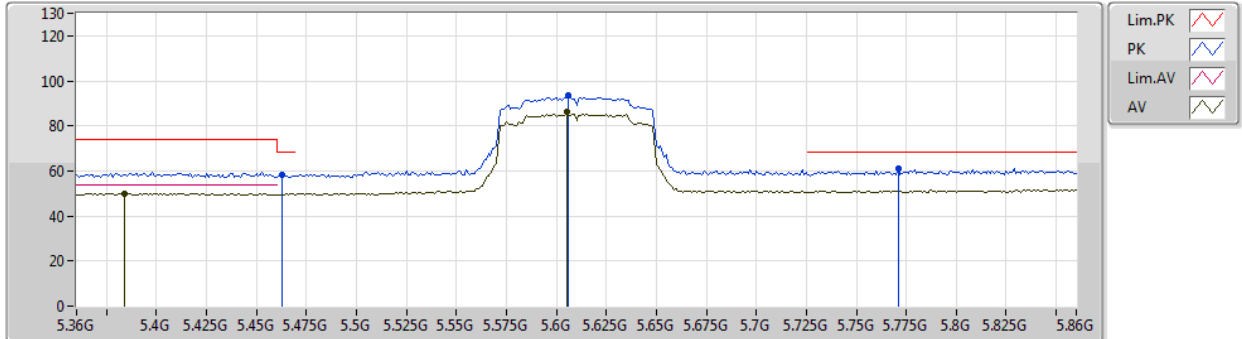


Type	Freq (Hz)	Level (dBuV/m)	Limit (dBuV/m)	Margin (dB)	Factor (dB)	Dist (m)	Condition	Azimuth (°)	Height (m)	Comment
AV	11.07386G	47.06	54.00	-6.94	16.52	3	Horizontal	336	1.87	-
PK	11.0678G	56.52	74.00	-17.48	16.52	3	Horizontal	336	1.87	-

802.11ac VHT80_Nss1,(MCS0)_2TX

06/03/2019

5610MHz_TX



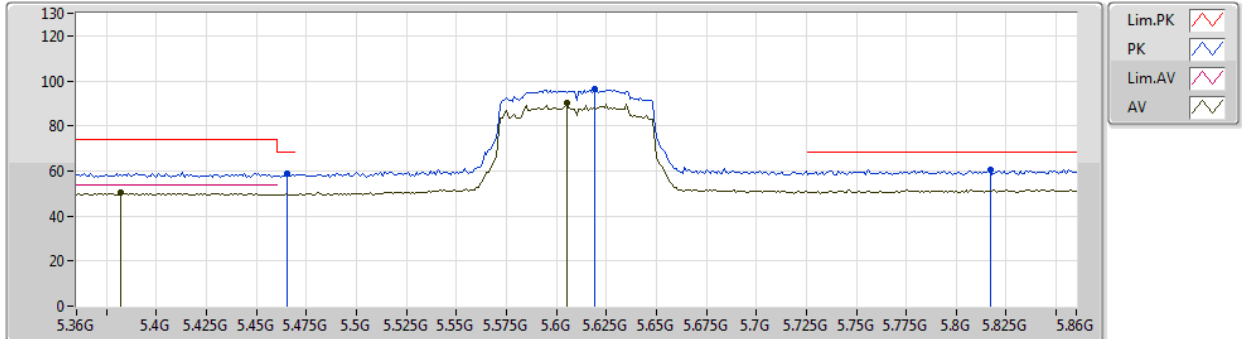
Type	Freq (Hz)	Level (dBuV/m)	Limit (dBuV/m)	Margin (dB)	Factor (dB)	Dist (m)	Condition	Azimuth (°)	Height (m)	Comment
AV	5.384G	50.13	54.00	-3.87	6.93	3	Vertical	272	1.48	-
AV	5.605G	86.02	Inf	-Inf	7.35	3	Vertical	272	1.48	-
PK	5.463G	58.47	68.20	-9.73	7.04	3	Vertical	272	1.48	-
PK	5.606G	93.30	Inf	-Inf	7.35	3	Vertical	272	1.48	-
PK	5.771G	61.20	68.20	-7.00	7.73	3	Vertical	272	1.48	-



802.11ac VHT80_Nss1,(MCS0)_2TX

06/03/2019

5610MHz_TX



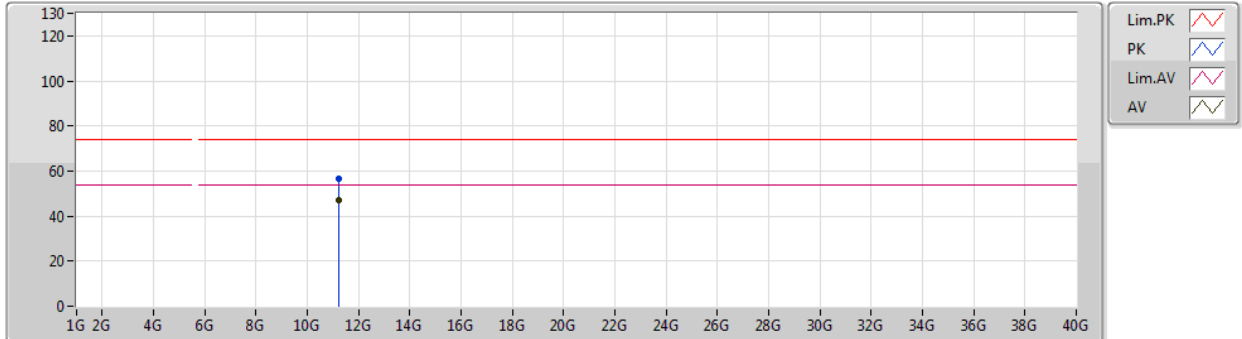
Type	Freq (Hz)	Level (dBuV/m)	Limit (dBuV/m)	Margin (dB)	Factor (dB)	Dist (m)	Condition	Azimuth (°)	Height (m)	Comment
AV	5.382G	50.30	54.00	-3.70	6.93	3	Horizontal	358	2.31	-
AV	5.605G	89.98	Inf	-Inf	7.35	3	Horizontal	358	2.31	-
PK	5.465G	58.61	68.20	-9.59	7.05	3	Horizontal	358	2.31	-
PK	5.619G	96.11	Inf	-Inf	7.37	3	Horizontal	358	2.31	-
PK	5.817G	60.47	68.20	-7.73	7.83	3	Horizontal	358	2.31	-



802.11ac VHT80_Nss1,(MCS0)_2TX

06/03/2019

5610MHz_TX



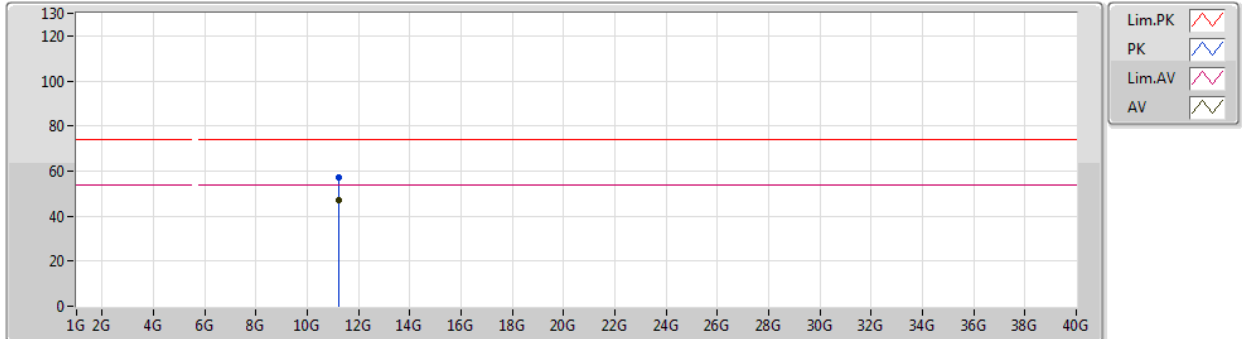
Type	Freq (Hz)	Level (dBuV/m)	Limit (dBuV/m)	Margin (dB)	Factor (dB)	Dist (m)	Condition	Azimuth (°)	Height (m)	Comment
AV	11.2212G	47.15	54.00	-6.85	16.50	3	Vertical	257	1.50	-
PK	11.2071G	56.33	74.00	-17.67	16.50	3	Vertical	257	1.50	-



802.11ac VHT80_Nss1,(MCS0)_2TX

06/03/2019

5610MHz_TX

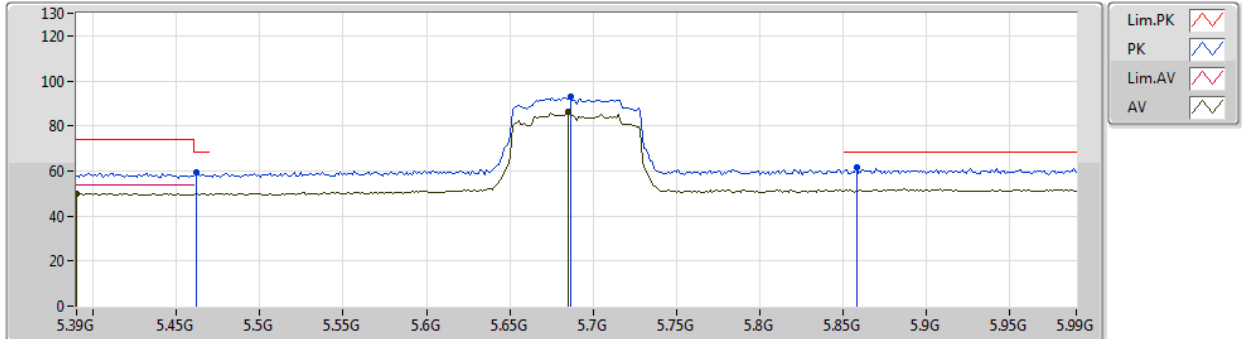


Type	Freq (Hz)	Level (dBuV/m)	Limit (dBuV/m)	Margin (dB)	Factor (dB)	Dist (m)	Condition	Azimuth (°)	Height (m)	Comment
AV	11.2098G	47.06	54.00	-6.94	16.50	3	Horizontal	187	1.50	-
PK	11.23116G	57.05	74.00	-16.95	16.50	3	Horizontal	187	1.50	-

802.11ac VHT80_Nss1,(MCS0)_2TX

06/03/2019

5690MHz Straddle 5.47-5.725GHz_TX

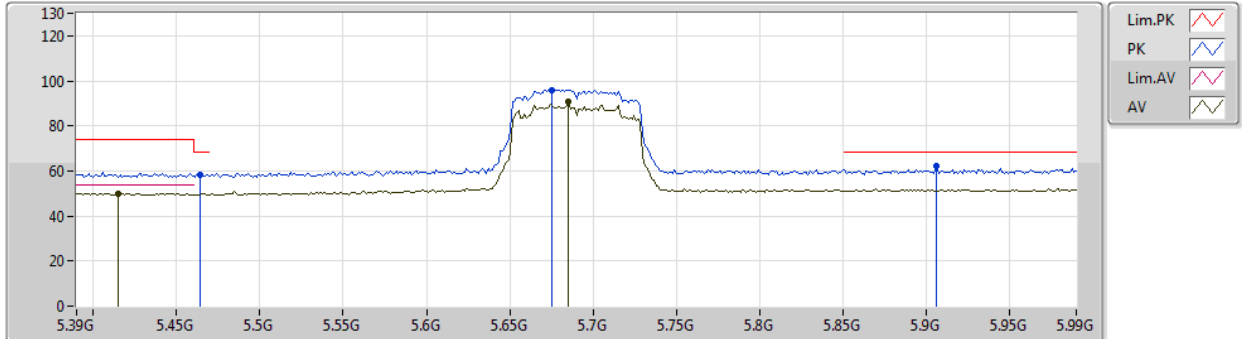


Type	Freq (Hz)	Level (dBuV/m)	Limit (dBuV/m)	Margin (dB)	Factor (dB)	Dist (m)	Condition	Azimuth (°)	Height (m)	Comment
AV	5.39G	50.11	54.00	-3.89	6.93	3	Vertical	308	1.38	-
AV	5.6852G	86.09	Inf	-Inf	7.53	3	Vertical	308	1.38	-
PK	5.462G	59.12	68.20	-9.08	7.04	3	Vertical	308	1.38	-
PK	5.6864G	92.74	Inf	-Inf	7.53	3	Vertical	308	1.38	-
PK	5.858G	61.62	68.20	-6.58	7.94	3	Vertical	308	1.38	-

802.11ac VHT80_Nss1,(MCS0)_2TX

06/03/2019

5690MHz Straddle 5.47-5.725GHz_TX



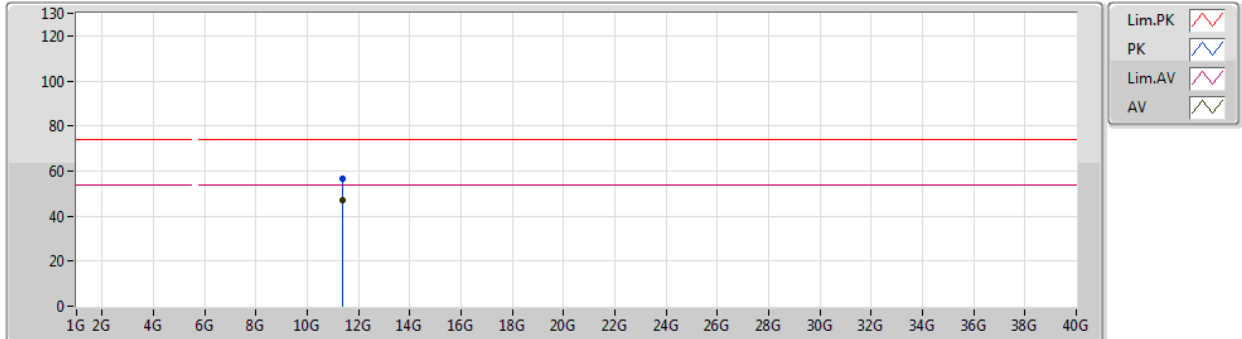
Type	Freq (Hz)	Level (dBuV/m)	Limit (dBuV/m)	Margin (dB)	Factor (dB)	Dist (m)	Condition	Azimuth (°)	Height (m)	Comment
AV	5.4152G	50.02	54.00	-3.98	6.97	3	Horizontal	358	2.58	-
AV	5.6852G	90.78	Inf	-Inf	7.53	3	Horizontal	358	2.58	-
PK	5.4644G	58.55	68.20	-9.65	7.05	3	Horizontal	358	2.58	-
PK	5.6756G	96.07	Inf	-Inf	7.52	3	Horizontal	358	2.58	-
PK	5.906G	62.46	68.20	-5.74	8.06	3	Horizontal	358	2.58	-



802.11ac VHT80_Nss1,(MCS0)_2TX

06/03/2019

5690MHz Straddle 5.47-5.725GHz_TX



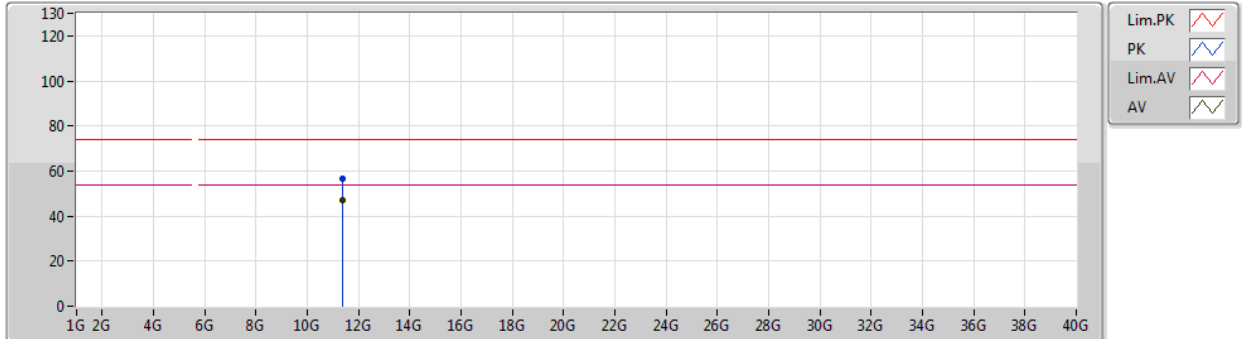
Type	Freq (Hz)	Level (dBuV/m)	Limit (dBuV/m)	Margin (dB)	Factor (dB)	Dist (m)	Condition	Azimuth (°)	Height (m)	Comment
AV	11.39458G	47.05	54.00	-6.95	16.47	3	Vertical	234	1.50	-
PK	11.38054G	56.86	74.00	-17.14	16.48	3	Vertical	234	1.50	-



802.11ac VHT80_Nss1,(MCS0)_2TX

06/03/2019

5690MHz Straddle 5.47-5.725GHz_TX

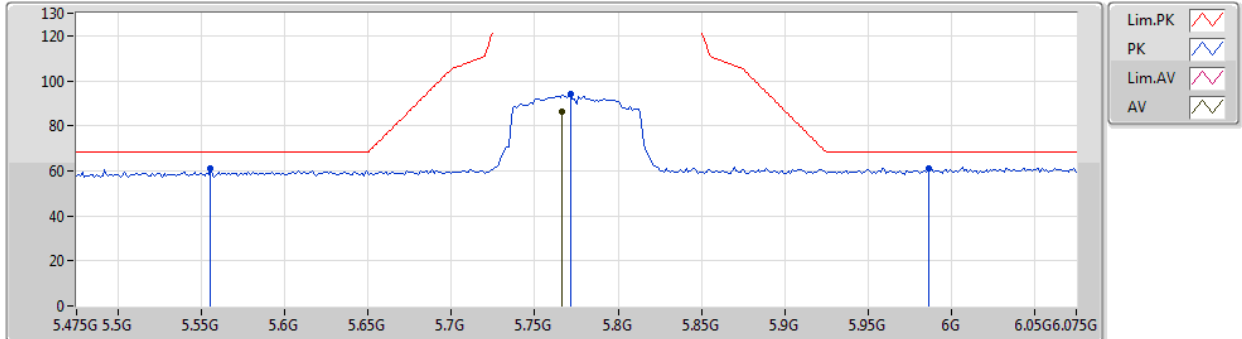


Type	Freq (Hz)	Level (dBuV/m)	Limit (dBuV/m)	Margin (dB)	Factor (dB)	Dist (m)	Condition	Azimuth (°)	Height (m)	Comment
AV	11.3755G	47.10	54.00	-6.90	16.47	3	Horizontal	177	1.50	-
PK	11.3743G	56.40	74.00	-17.60	16.47	3	Horizontal	177	1.50	-

802.11ac VHT80_Nss1,(MCS0)_2TX

06/03/2019

5775MHz_TX

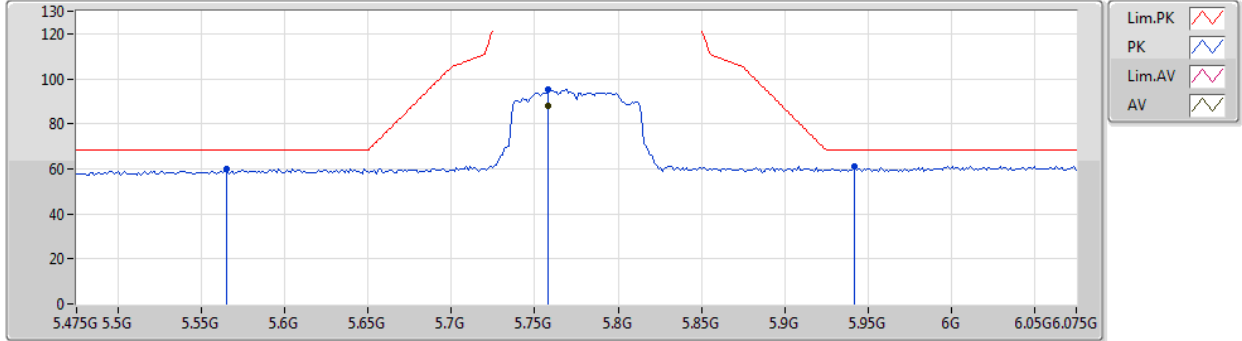


Type	Freq (Hz)	Level (dBuV/m)	Limit (dBuV/m)	Margin (dB)	Factor (dB)	Dist (m)	Condition	Azimuth (°)	Height (m)	Comment
AV	5.7666G	86.30	Inf	-Inf	7.72	3	Vertical	276	1.40	-
PK	5.5554G	61.26	68.20	-6.94	7.22	3	Vertical	276	1.40	-
PK	5.7714G	94.26	Inf	-Inf	7.73	3	Vertical	276	1.40	-
PK	5.9862G	61.11	68.20	-7.09	8.24	3	Vertical	276	1.40	-

802.11ac VHT80_Nss1,(MCS0)_2TX

06/03/2019

5775MHz_TX



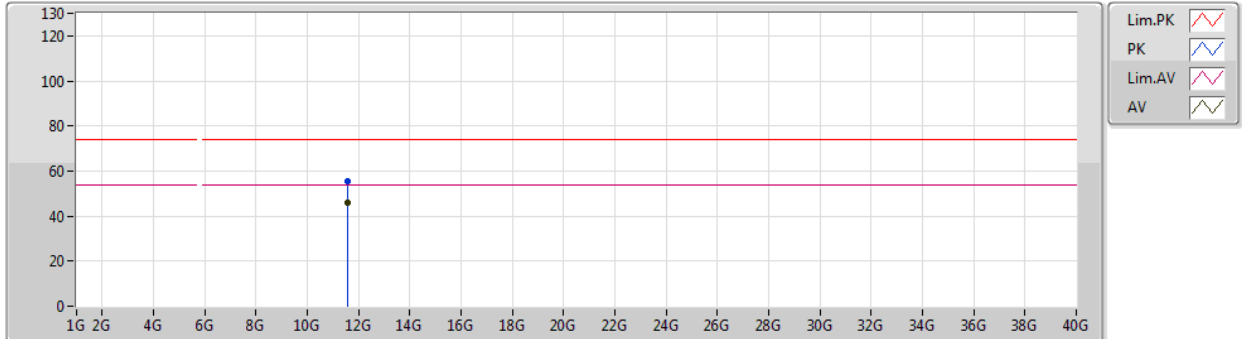
Type	Freq (Hz)	Level (dBuV/m)	Limit (dBuV/m)	Margin (dB)	Factor (dB)	Dist (m)	Condition	Azimuth (°)	Height (m)	Comment
AV	5.7582G	87.77	Inf	-Inf	7.71	3	Horizontal	7	1.50	-
PK	5.565G	59.92	68.20	-8.28	7.24	3	Horizontal	7	1.50	-
PK	5.7582G	95.26	Inf	-Inf	7.71	3	Horizontal	7	1.50	-
PK	5.9418G	61.25	68.20	-6.95	8.14	3	Horizontal	7	1.50	-



802.11ac VHT80_Nss1,(MCS0)_2TX

06/03/2019

5775MHz_TX



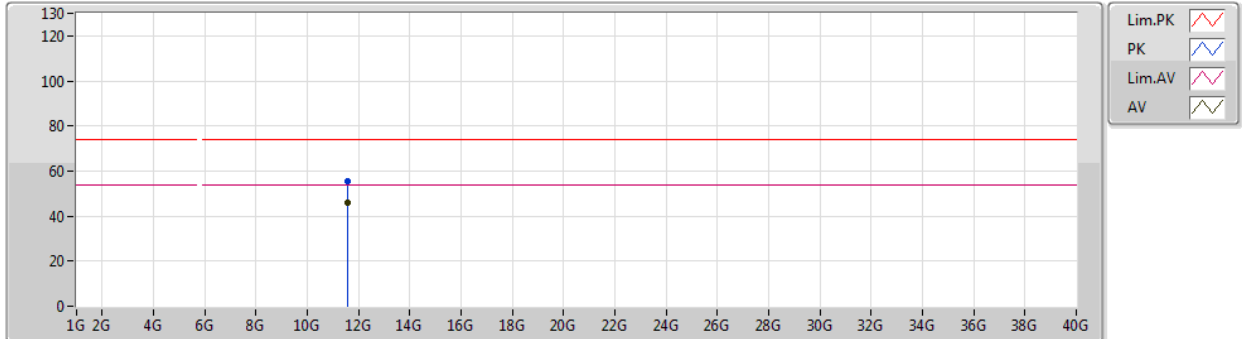
Type	Freq (Hz)	Level (dBuV/m)	Limit (dBuV/m)	Margin (dB)	Factor (dB)	Dist (m)	Condition	Azimuth (°)	Height (m)	Comment
AV	11.56272G	46.08	54.00	-7.92	16.35	3	Vertical	12	1.50	-
PK	11.5578G	55.64	74.00	-18.36	16.35	3	Vertical	12	1.50	-



802.11ac VHT80_Nss1,(MCS0)_2TX

06/03/2019

5775MHz_TX



Type	Freq (Hz)	Level (dBuV/m)	Limit (dBuV/m)	Margin (dB)	Factor (dB)	Dist (m)	Condition	Azimuth (°)	Height (m)	Comment
AV	11.5542G	46.15	54.00	-7.85	16.36	3	Horizontal	190	1.02	-
PK	11.56086G	55.55	74.00	-18.45	16.36	3	Horizontal	190	1.02	-