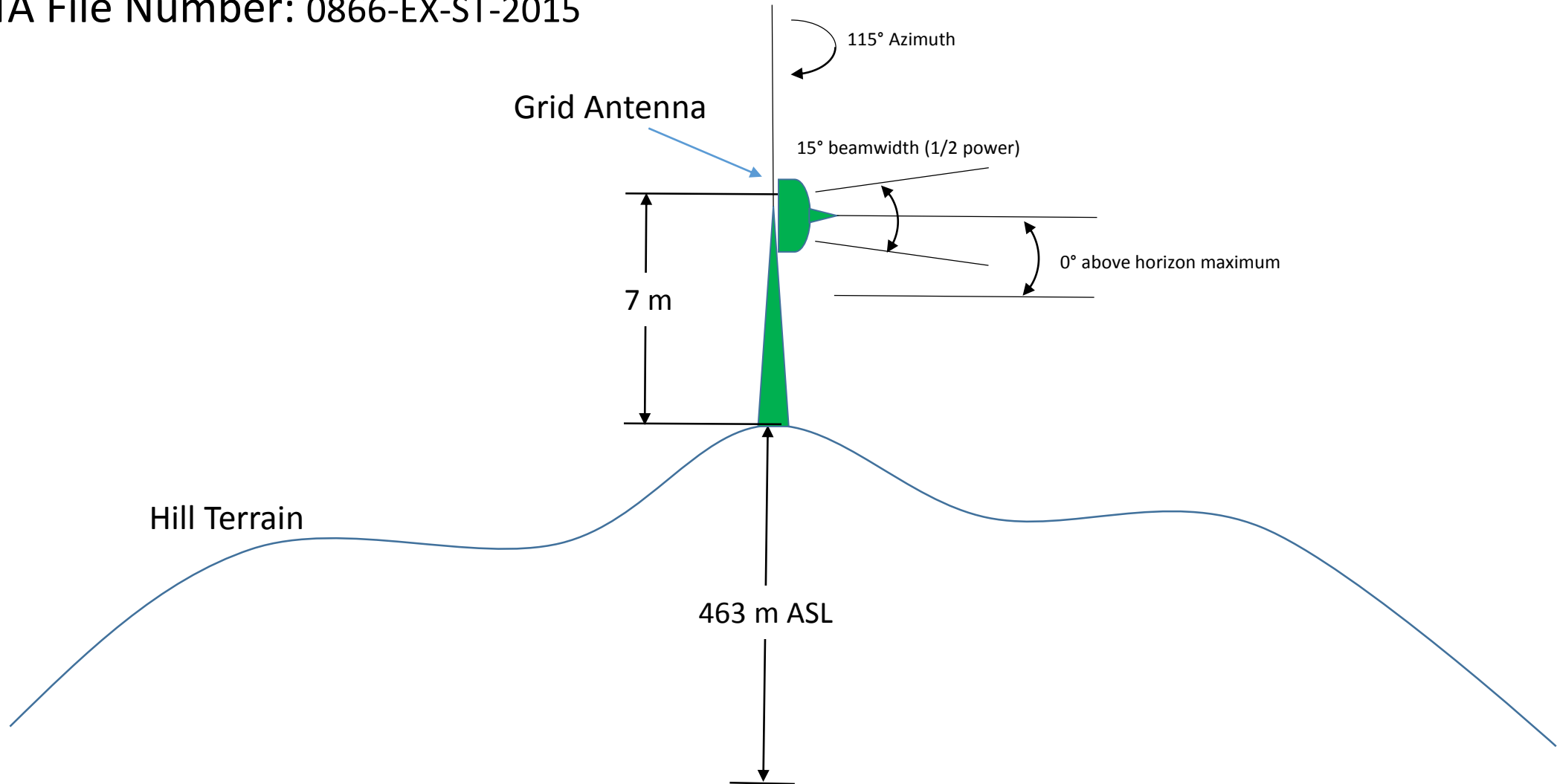


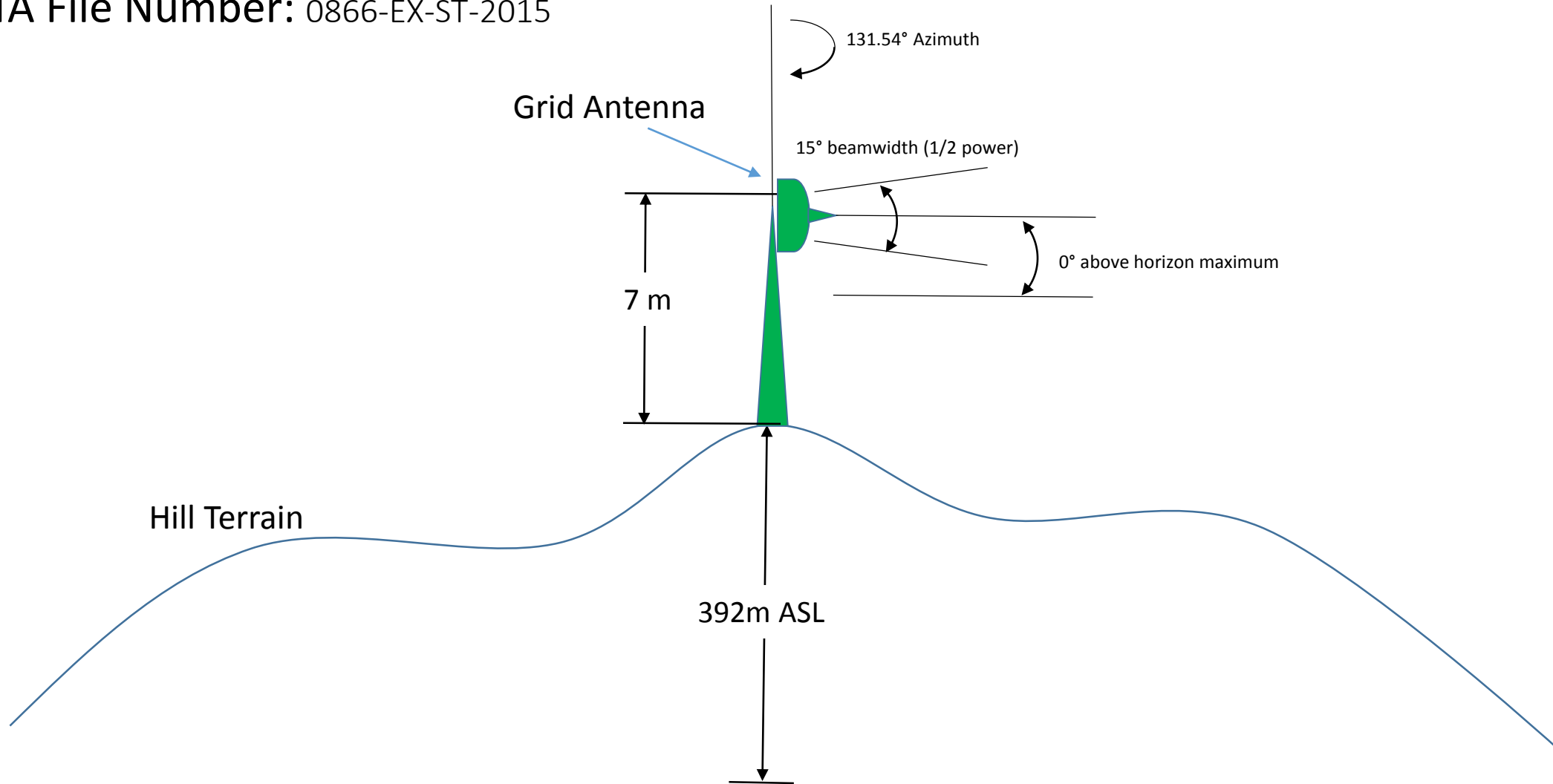
Medina County Antenna (29° 34' 34"N 98° 52' 21"W)
Beam Characteristics and FAA sketch
STA File Number: 0866-EX-ST-2015



Bexar County Antenna (29° 35' 28"N 98° 42' 41"W)

Beam Characteristics and FAA sketch

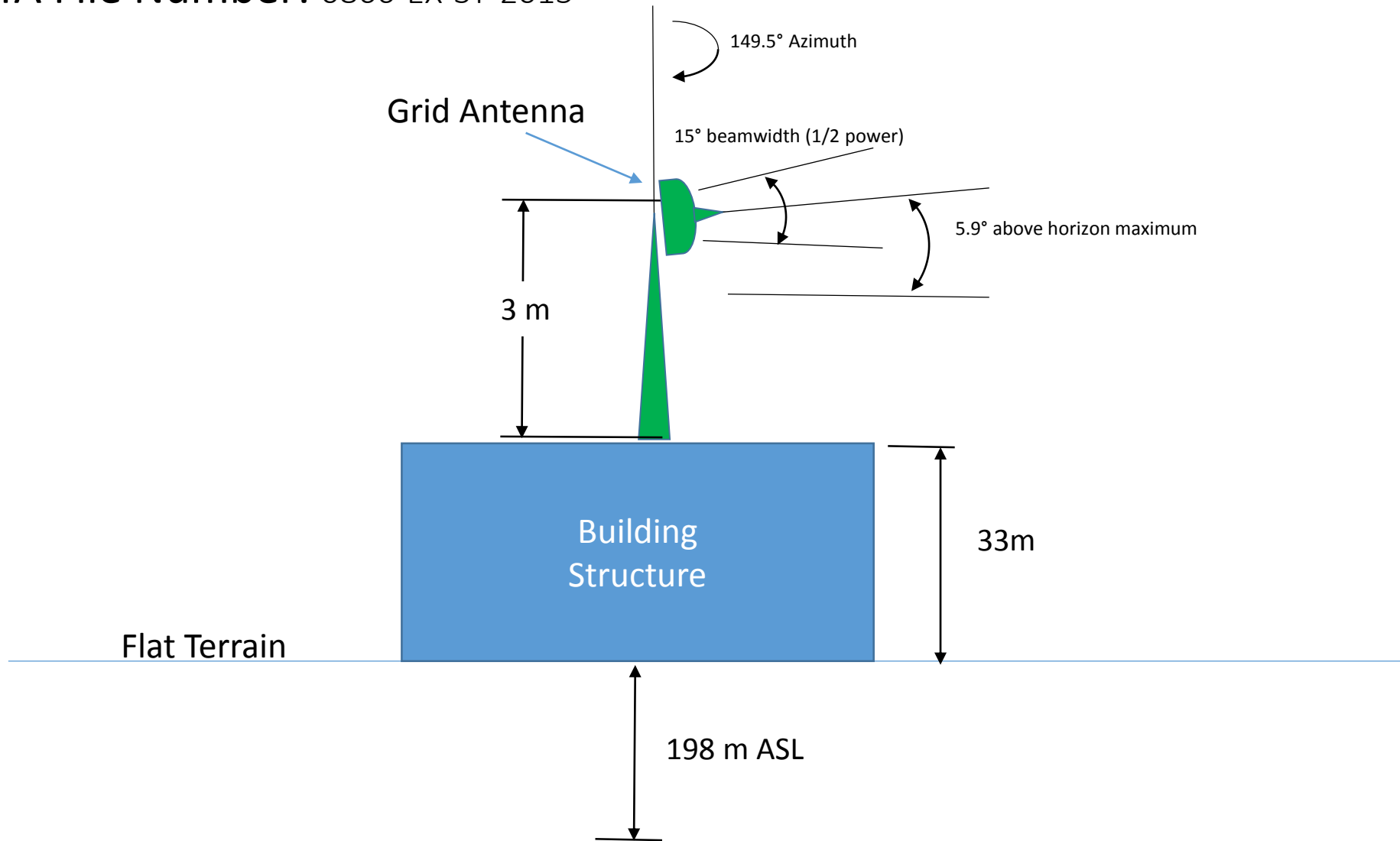
STA File Number: 0866-EX-ST-2015



Bexar County Antenna (29° 25' 45.60" 98° 29' 26.13"W)

Beam Characteristics and FAA sketch

STA File Number: 0866-EX-ST-2015



Wilson County Antenna (29° 07' 31" 98° 6' 51"W)

Beam Characteristics and FAA sketch

STA File Number: 0866-EX-ST-2015

