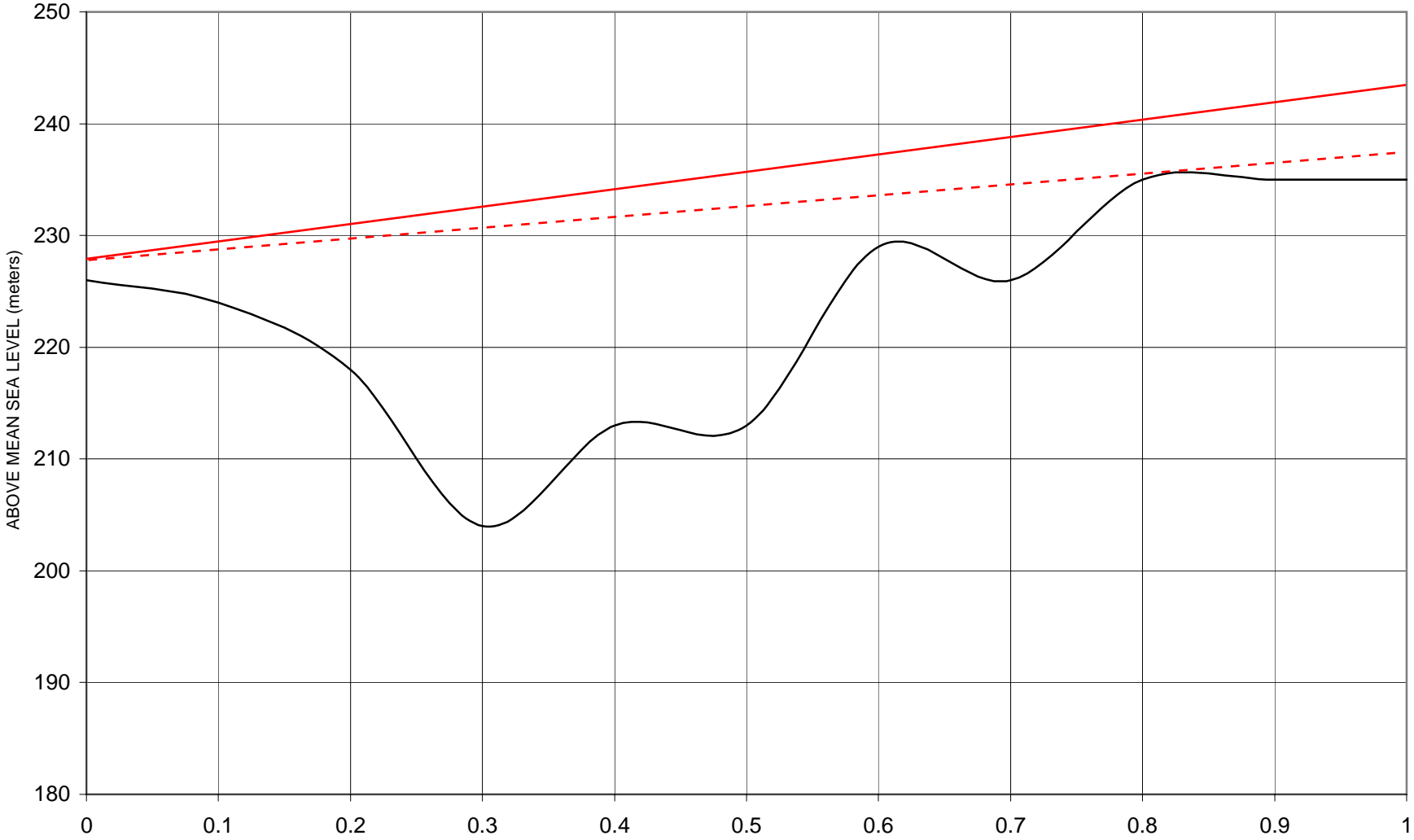
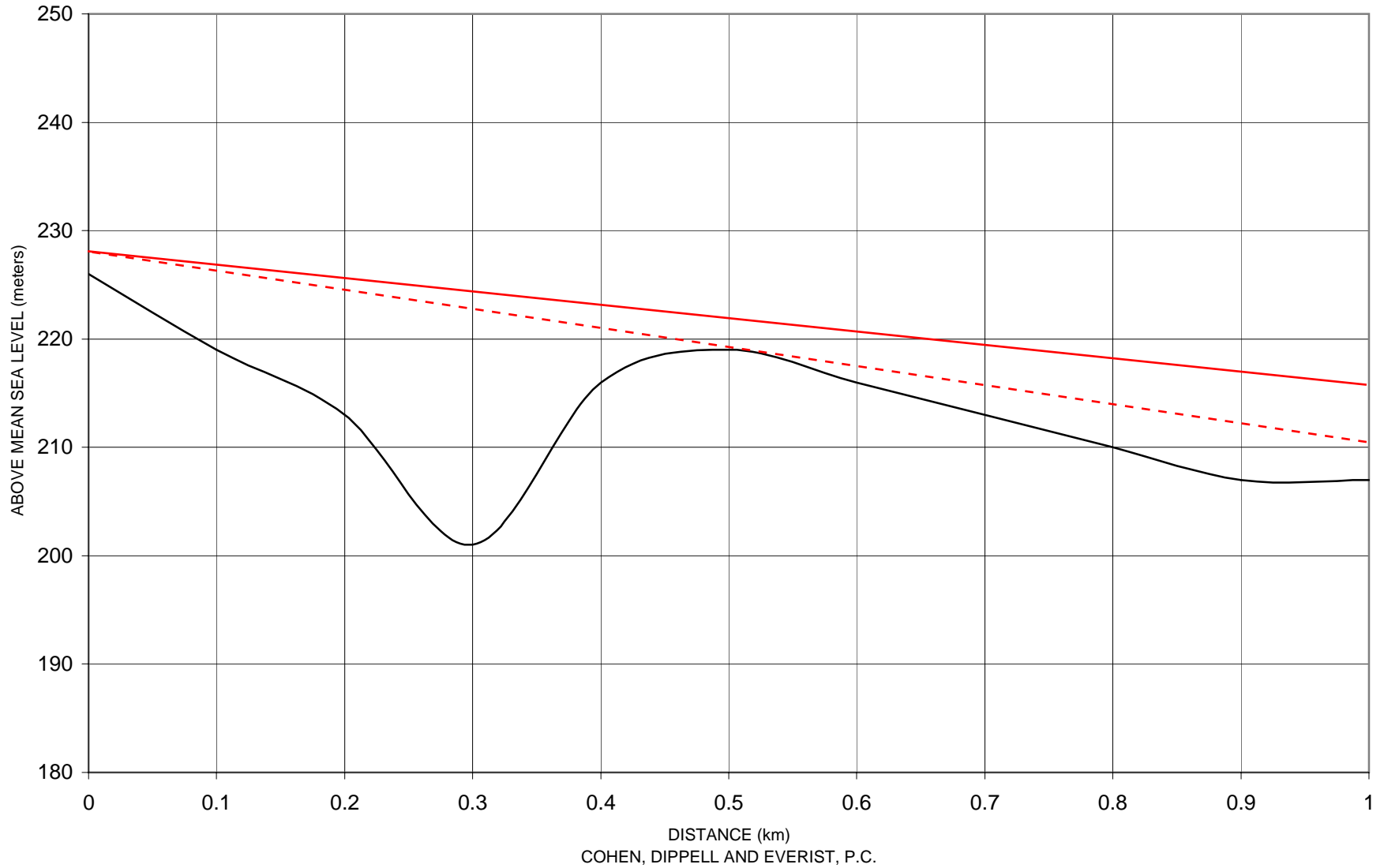


PROPOSED N 0° ET TERRAIN PROFILE FOR
CATERPILLAR, PEORIA, ILLINOIS
APRIL 2008

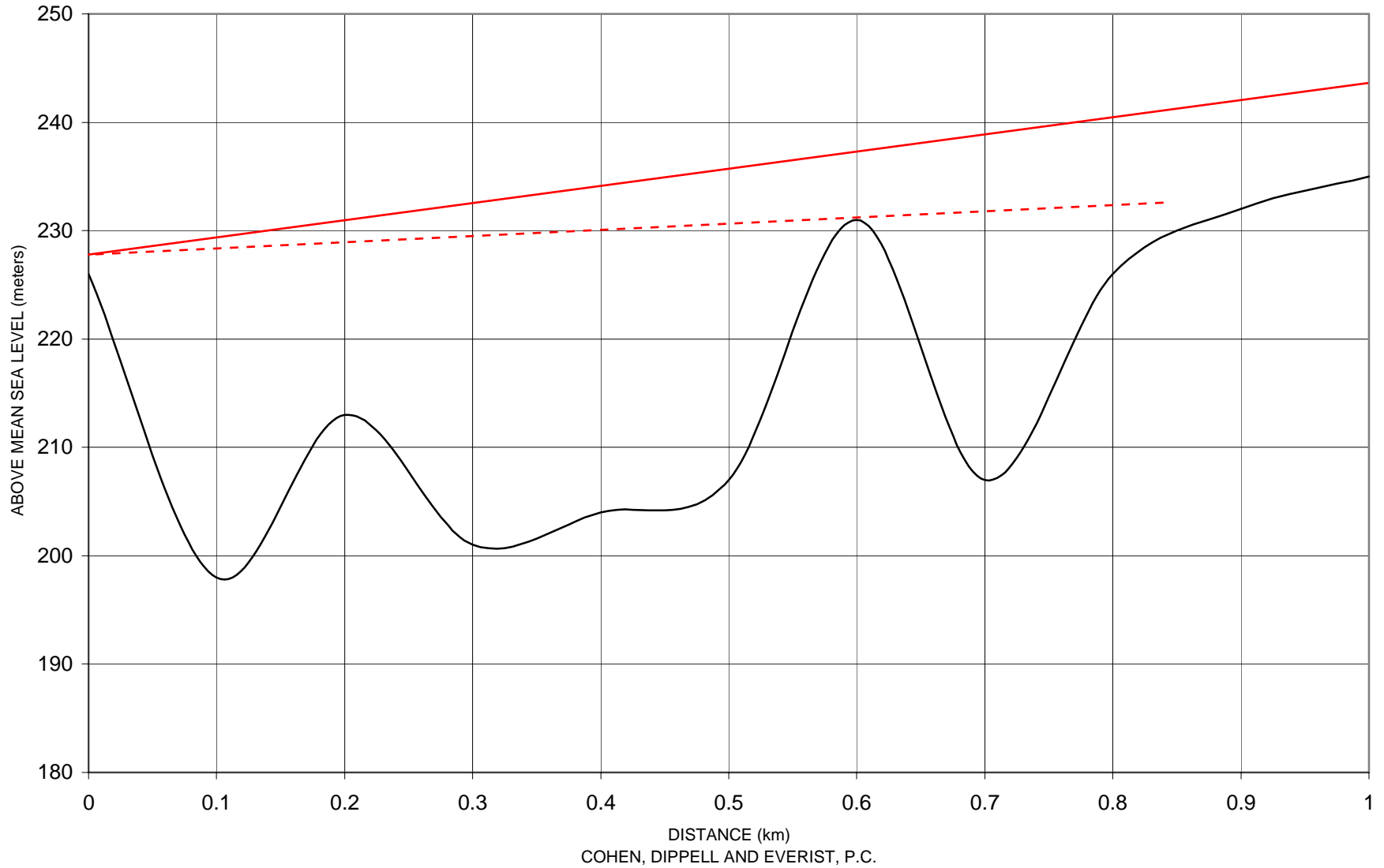


DISTANCE (km)
COHEN, DIPPELL AND EVERIST, P.C.

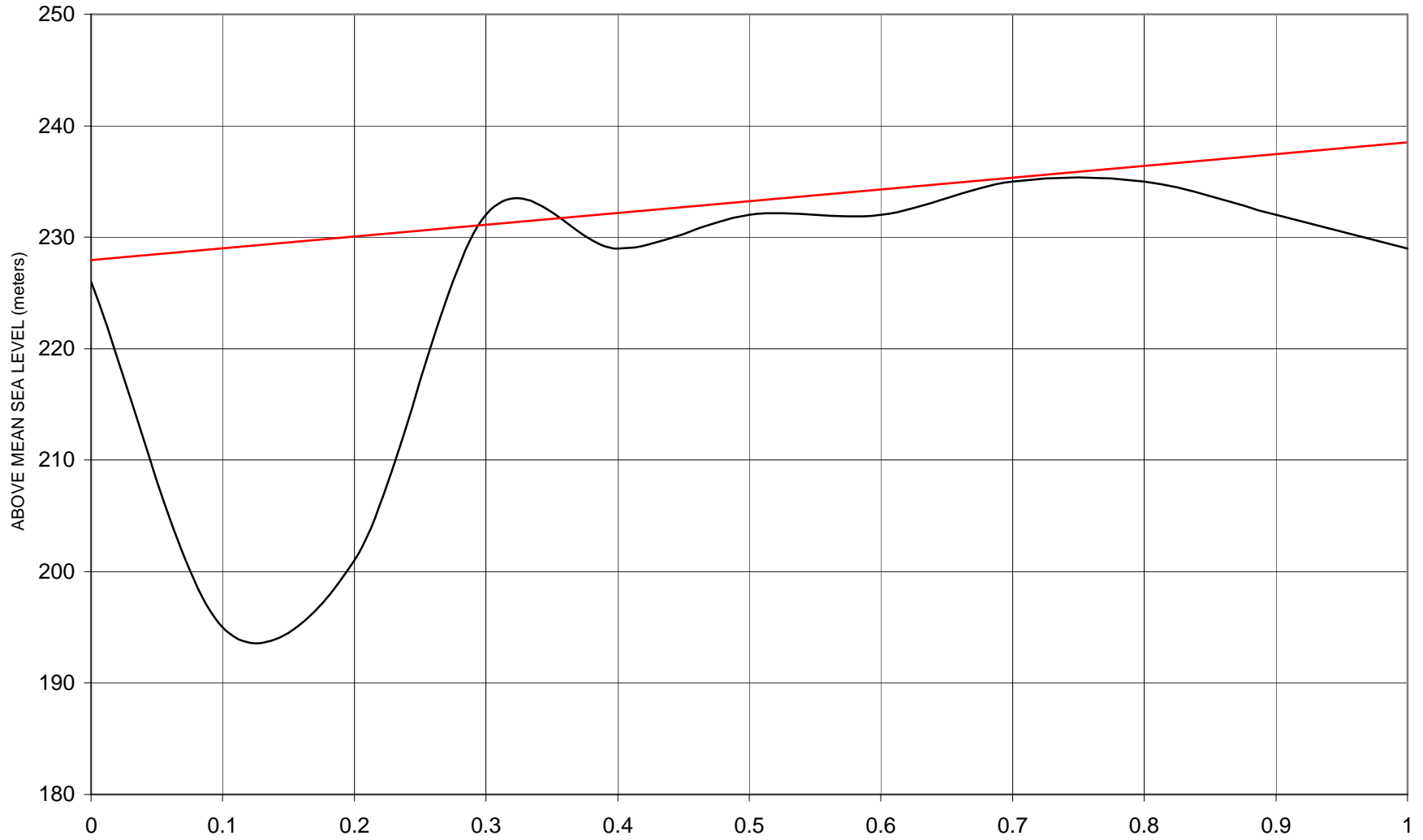
PROPOSED N 45° ET TERRAIN PROFILE FOR
CATERPILLAR, PEORIA, ILLINOIS
APRIL 2008



PROPOSED N 90° ET TERRAIN PROFILE FOR
CATERPILLAR, PEORIA, ILLINOIS
APRIL 2008

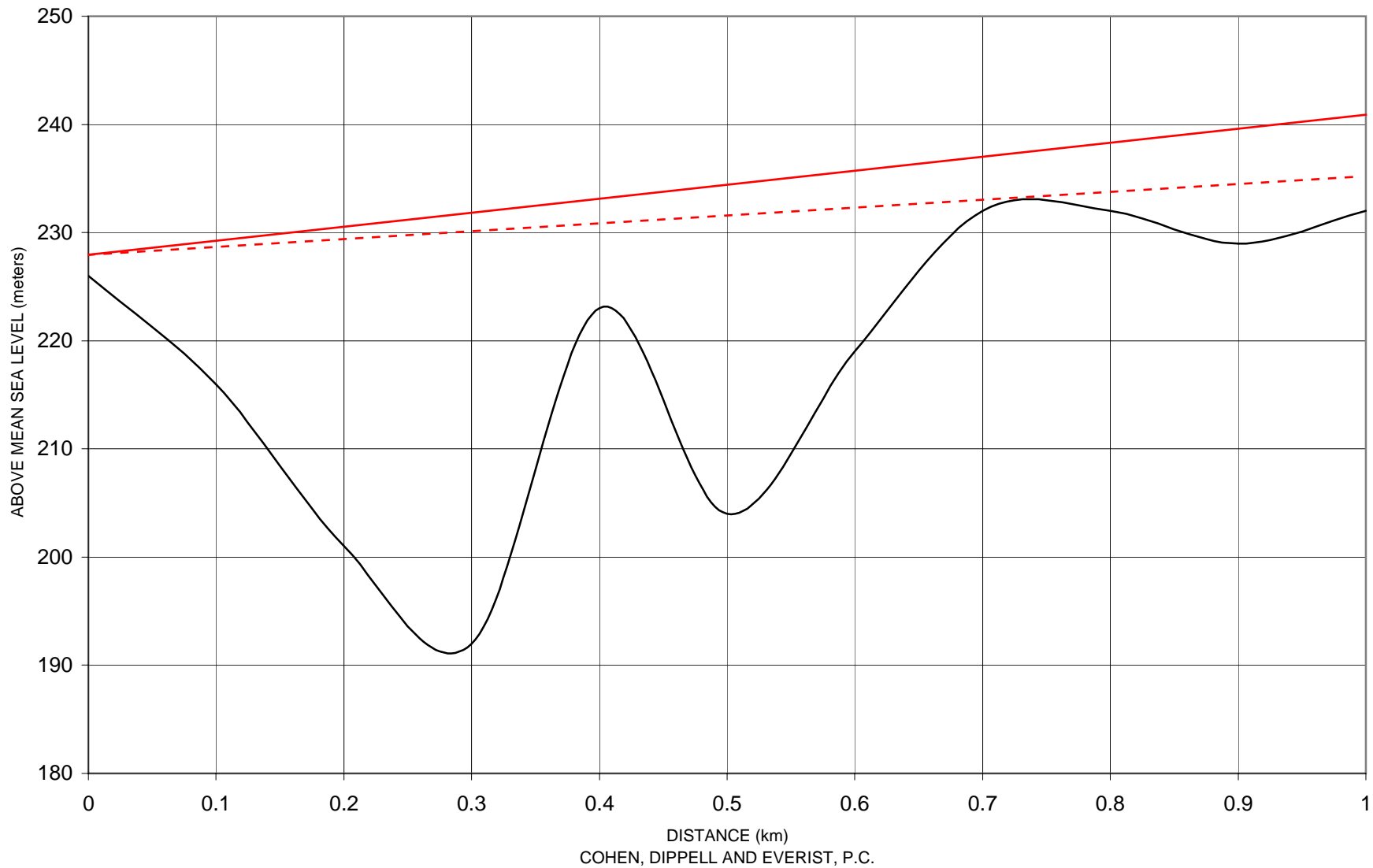


PROPOSED N 135° ET TERRAIN PROFILE FOR
CATERPILLAR, PEORIA, ILLINOIS
APRIL 2008

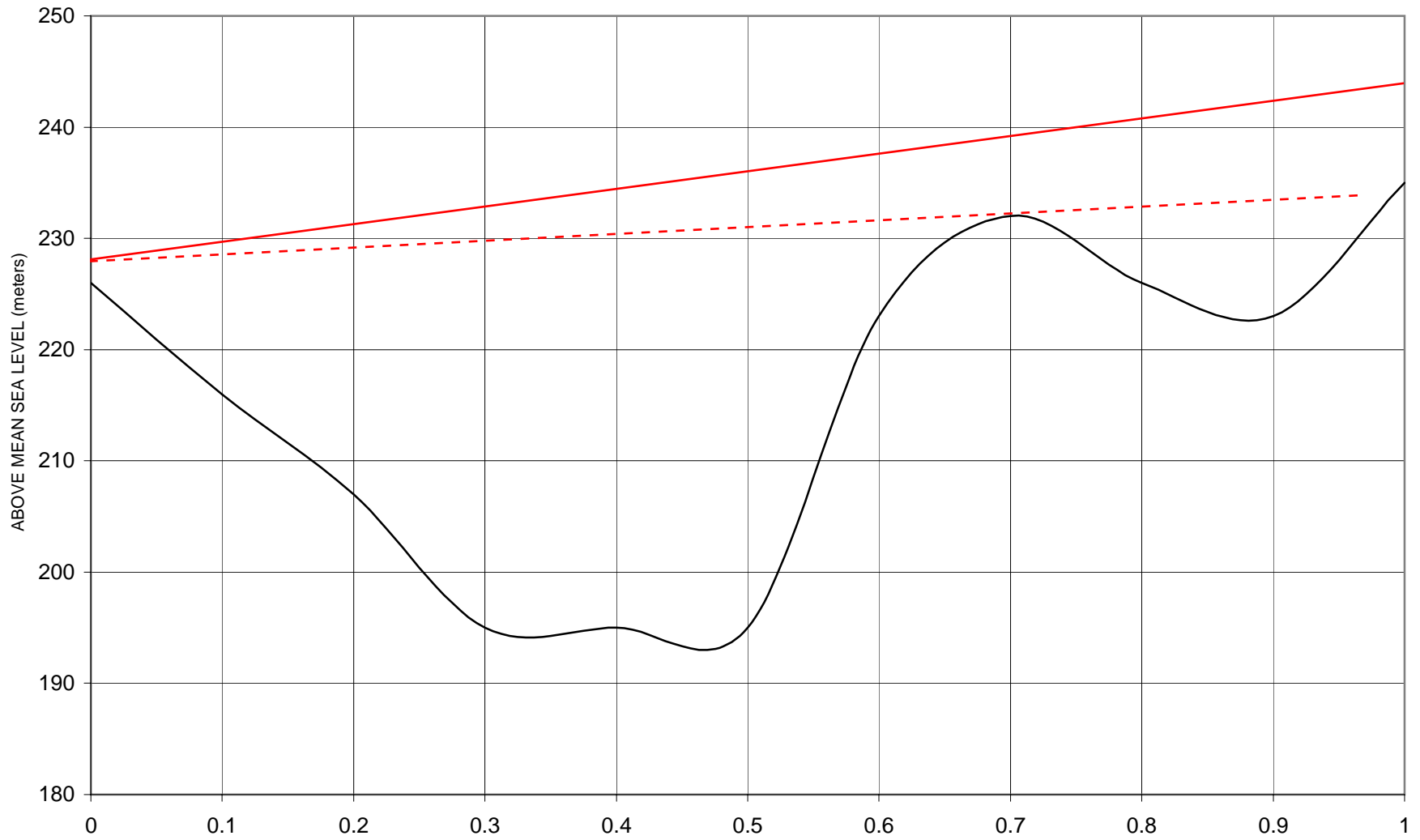


DISTANCE (km)
COHEN, DIPPELL AND EVERIST, P.C.

PROPOSED N 180° ET TERRAIN PROFILE FOR
CATERPILLAR, PEORIA, ILLINOIS
APRIL 2008

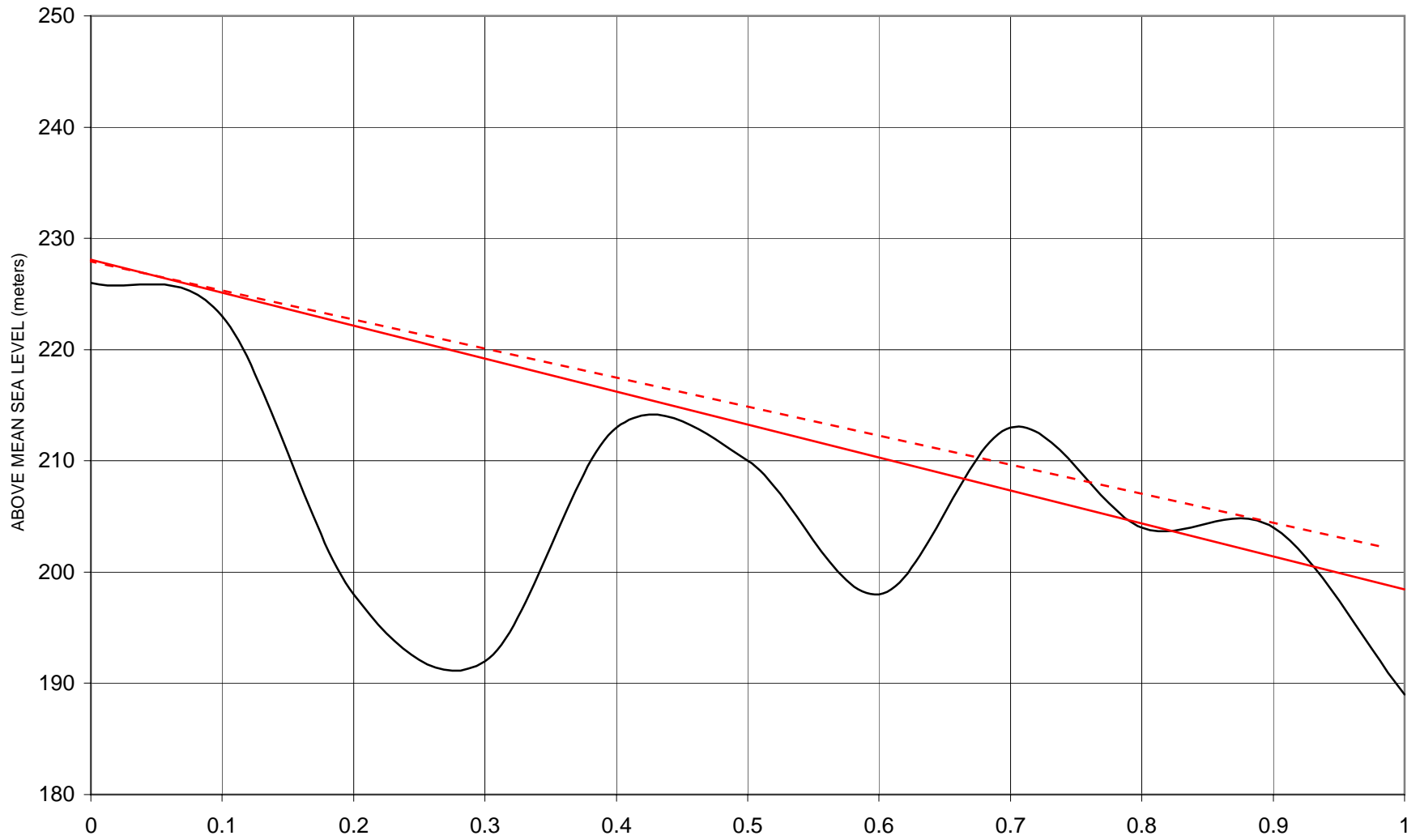


PROPOSED N 225° ET TERRAIN PROFILE FOR
CATERPILLAR, PEORIA, ILLINOIS
APRIL 2008



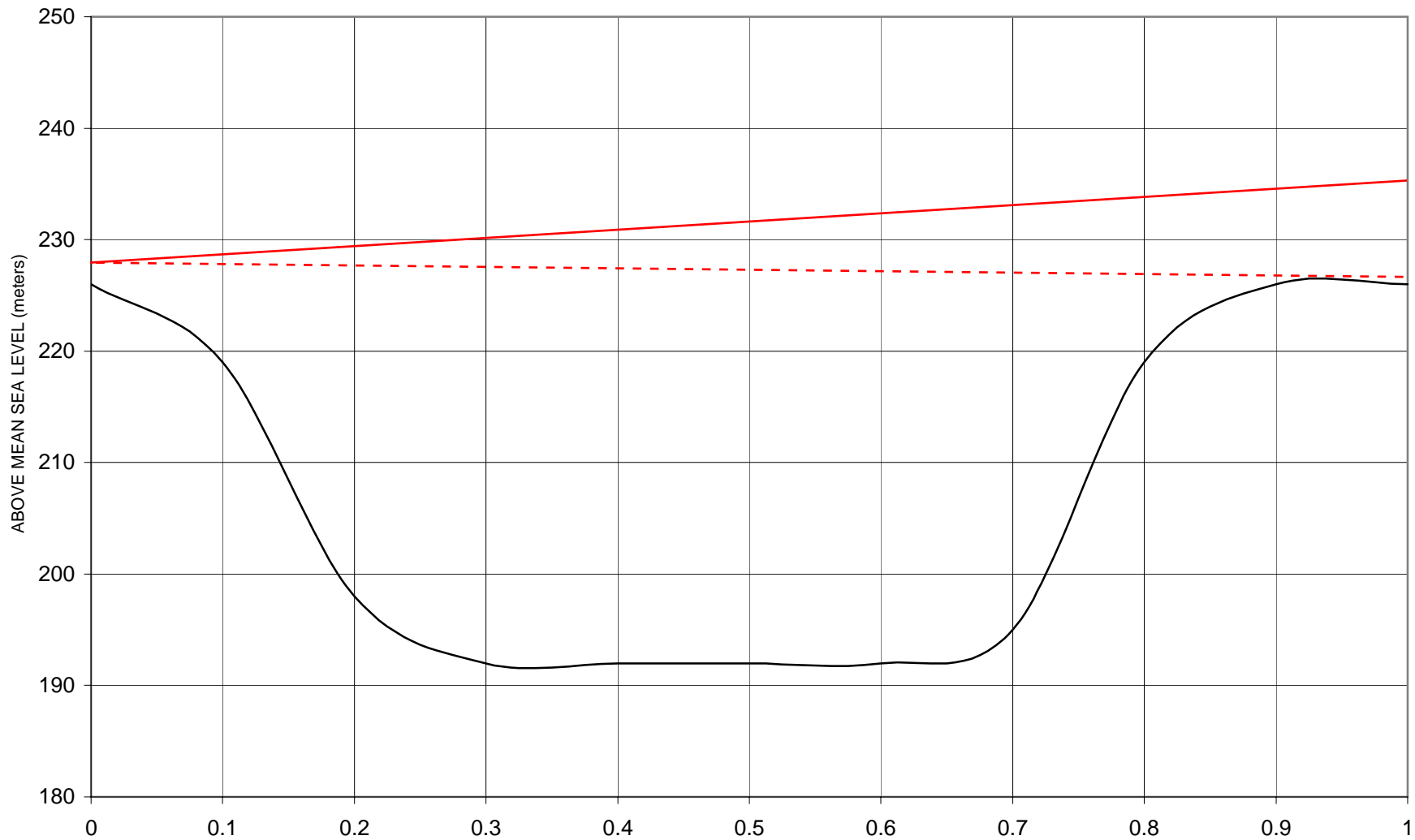
COHEN, DIPPELL AND EVERIST, P.C.

PROPOSED N 270° ET TERRAIN PROFILE FOR
CATERPILLAR, PEORIA, ILLINOIS
APRIL 2008



COHEN, DIPPELL AND EVERIST, P.C.

PROPOSED N 315° ET TERRAIN PROFILE FOR
CATERPILLAR, PEORIA, ILLINOIS
APRIL 2008



DISTANCE (km)
COHEN, DIPPELL AND EVERIST, P.C.