

SUPPLEMENTAL ENGINEERING STATEMENT
FOR THE PEORIA PROVING GROUNDS
IN PEORIA, ARIZONA
ON BEHALF OF
CATERPILLAR, INC.

AUGUST 2007

COHEN, DIPPELL AND EVERIST, P.C.
CONSULTING ENGINEERS
RADIO AND TELEVISION
WASHINGTON, D.C.

Introduction

The enclosed information describes the results of a digital analysis using the Commission's DLPTV program of Caterpillar's proposed electromagnetic compatibility testing at its Peoria proving grounds.

In order to provide a more comprehensive overview of the equipment immunity testing procedure, the following information is provided in two sections.

Section 1 is a description of how the immunity testing is conducted. This information was provided by the Caterpillar staff associated with the immunity testing program.

Section 2 has been prepared by this firm and provides an interference analysis of licensed and authorized full service television stations (NTSC and DTV) as well as translator, low power and Class A TV broadcast facilities utilizing the FCC's DLPTV program.

The following tables were developed for Section 2:

- Table 1 (over 0.5 percent)
- Table 2 (unmodified ratios)
- Table 3 contains a list of all the channels on which the hypothetical, worst-case EMC testing is predicted to cause less than 0.5 percent interference to existing television stations (Channels 2-69).
- Exhibit E-1 through E-8 provides site elevation data.
- Exhibit E-9 provides the location of the test site shown on a 7.5 minute U.S. geological map.

SECTION 1
Caterpillar, Inc.
Summary of Proposed EMC Testing Procedures

Caterpillar has requested an experimental authorization to conduct electromagnetic compatibility (EMC) immunity testing on the channel edge of specified channels in television band at its Peoria Proving Grounds and Tucson Proving Grounds sites. Caterpillar typically conducts outdoor EMC testing on its large equipment approximately 10 times per year.

The EMC testing is directed to critical electronic components on large earth moving equipment that could potentially be affected if operated in a high electromagnetic field environment. The EMC testing is conducted across a large number of frequencies to ensure both product safety and compliance under different international regulatory schemes, including those of the European Union.

Testing Procedures

EMC immunity testing involves illuminating the equipment under test with an electromagnetic field of specified, uniform electric field strength across the applicable frequency range. Because of the wide range of frequencies that the equipment under test must be subjected to, various antennas are used in the testing phase. These include horn style, log periodic yagi, and other broadband antennas. The antennas are typically mounted two meters or less off the ground and three to five meters from the equipment under test. The antenna radiation pattern will be omnidirectional below 200 MHz (biconical antenna) and directional above 200 MHz (log periodic antenna).

Industry and internal standards for Caterpillar earth moving equipment require testing of electronic systems on machines at a field strength level of 100 V/m. The transmitter output power required for testing at this field strength varies due to the efficiency of the antenna at a given frequency. At lower frequencies where the transmitting antenna is an inefficient radiator, the transmitter output power will be much greater than the ERP due to high-reflected power. At high frequencies where the transmitting antenna has significant gain, the transmitter output power will be much lower than the ERP. Caterpillar has requested 500 watts of effective radiated power to conduct this testing, although the actual transmitter power output will be much less in most cases.

The test signals will be centered at the edge of any television channel used and will have a maximum bandwidth of 2 kHz at frequencies below 800 MHz. Above 800 MHz, the maximum bandwidth is 20 kHz. The transmitted test signal is either an unmodulated carrier an 80 percent AM modulated at 1 kHz, or pulse modulated (only above 800 MHz).

Starting at the lowest frequency of interest, the signal generator is stepped through the frequencies of interest by computer control. The computer normally dwells on one particular frequency for less than 10 seconds per frequency sweep. A normal test regimen consists of six frequency sweeps (three antenna positions x two antenna polarizations) over the course of several hours. Given these parameters, the transmitter duty cycle at any particular frequency is approximately 60 seconds (or .4 percent) for a four-hour test.

Interference Mitigation

The likelihood of interference with broadcast signals is low and will be reduced in the following ways:

1. Antennas mounted close (2 meters or less) to the ground and close (3 to 5 meters) to the equipment under test which will greatly limit the range of the transmitted signal
2. Use of directional antennas for all frequencies above 200 MHz
3. Test signal centered at the edge of any television channel with a maximum bandwidth of 2 kHz.
4. Dwell time on any frequency is less than 10 seconds
5. The outdoor testing occurs infrequently (once every several months)
6. The outdoor test site is in a low-lying area relative to surrounding terrain, which will limit signal propagation

In addition, Caterpillar personnel will be present for all aspects of the investigation, testing will be coordinated with various public safety agencies in the area, and standards of good engineering practice will be followed, with applicable FCC rules available as a reference.

SECTION 2
Interference Analysis

As documented, the DLPTV testing demonstrates that Caterpillar's EMC testing causes less than 0.5 percent interference predicted on a number of television channels. The DLPTV program assumes a maximum HAAT height of approximately 30 meters. The actual antenna is used at a reference height above ground of approximately 2 meters. Therefore, this analysis should be very conservative.

A study of predicted interference caused by the proposed 0.5 kW experimental low-power digital operation has been performed using the Longley-Rice program for which the source data has been posted by the Commission on its website at http://www.fcc.gov/oet/dtv/dtv_apps.html. The FCC's FORTRAN-77 code was modified only to the extent necessary (primarily input/output handling) for the program to run on a Microsoft Windows XP/Intel platform. Comparison of service/interference areas and population indicates this model closely matches the FCC's digital low-power TV/translator evaluation program. Best efforts have been made to use data and calculation identical to the FCC's program. The model employs the Longley-Rice propagation methodology and evaluates in grid cells of approximately 1 sq. km. Using 3-second terrain data sampled approximately every 1.0 km at one-degree azimuth intervals with 1990 census centroids, all studies are based upon data in the current CDBS database update of the FCC's engineering database. A Longley-Rice study was performed with the proposed 0.5 kW experimental low-power digital facilities and all relevant stations listed in the FCC data base as of July 10, 2007. The study results and the included stations are provided in Table 1 through Table 3. They are as follows:

- | | |
|---------|--|
| Table 1 | Provides the stations for each channel (2-69) in which over 0.5 percent interference has been determined |
| Table 2 | Provides the unmodified ratios used from the DLPTV program |

- Table 3 Provides the stations (2-69) in which less than 0.5 percent interference has been determined.
- Exhibit E-1 thru
Exhibit E-8 Provides the eight cardinal radial profiles of the elevation from the equipment under test site versus the surrounding area.
- Exhibit E-9 Provides the map of the Caterpillar proving ground property in relation to the equipment under test site and the location of the eight cardinal radials.

TABLE 1
TABULATION OF
DLPTV LONGLEY-RICE ANALYSIS RESULTS
FOR THE PROPOSED RF IMMUNITY TEST BED OPERATION OF
CATERPILLAR, NEAR PEORIA, ILLINOIS
0.1 KW ND ERP 230 METERS RCAMSL
CHANNELS WITH MORE THAN 0.5%
AUGUST 2007

Channel	Call	City/State	Dist(km)	Status	FCC File No.	Result
3	WCIA(TV)	CHAMPAIGN IL	112.1	LIC	BLCT-2374	0.92%
6	KWQC-TV	DAVENPORT IA	122.3	LIC	BLCT-19821108KN	1.47%
6	KWQC-TV	DAVENPORT IA	122.3	LIC	BLCT-19821108KN	2.55%
8	WQAD-TV	MOLINE IL	98.7	LIC	BLCT-1294	2.49%
8	WQAD-TV	MOLINE IL	98.7	LIC	BLCT-1294	5.03%
9	WILL-TV	URBANA IL	104	LIC	BLEDT-20050920AEE	0.66%
8	WQAD-TV	MOLINE IL	98.7	LIC	BLCT-1294	2.49%
9	WILL-DT	URBANA IL	104	LIC	BLEDT-20050920AEE	2.98%
9	WILL-DT	URBANA IL	104	LIC	BLEDT-20050920AEE	0.66%
19	WHOI(TV)	PEORIA IL	14.2	LIC	BLCT-19880803KG	0.68%
31	WMBD-TV	PEORIA IL	13.6	LIC	BLCT-2378	0.97%
33	W50DD	PEORIA IL	22.5	CP	BDISDTT-20060328ABW	1.52%
35	WWTO-TV	LASALLE IL	74.5	LIC	BLCT-19861212LH	0.99%
38	WQAD-DT	MOLINE IL	98.6	LIC	BLCDDT-20031014AEO	1.54%
42	WICS-DT	SPRINGFIELD IL	104.8	LIC	BLCDDT-20050627AAI	3.19%
42	WICS-DT	SPRINGFIELD IL	104.8	LIC	BLCDDT-20050627AAI	0.95%
43	WYZZ-TV	BLOOMINGTON IL	27.2	LIC	BLCT-19851129KG	11.70%
47	WTVP(TV)	PEORIA IL	15.4	LIC	BLET-19811118KJ	0.76%
49	KLJB-DT	DAVENPORT IA	98.6	LIC	BLCDDT-20050713ADL	1.82%
49	KLJB-DT	DAVENPORT IA	98.6	LIC	BLCDDT-20050713ADL	7.12%
50	W50DD	PEORIA IL	22.5	LIC	BLTT-20040429AAU	0.60%
49	KLJB-DT	DAVENPORT IA	98.6	LIC	BLCDDT-20050713ADL	1.82%
50	W50DD	PEORIA IL	22.5	LIC	BLTT-20040429AAU	25.80%
50	W50DD	PEORIA IL	22.5	LIC	BLTT-20040429AAU	0.60%
49	KLJB-DT	DAVENPORT IA	98.6	LIC	BLCDDT-20050713ADL	1.82%
59	WAOE(TV)	PEORIA IL	2.7	LIC	BLCT-19990721KG	2.34%
67	W67CW	PEORIA IL	12	LIC	BLTTL-19950324ID	50.9% [8.2%]

TABLE 2
DESIRED TO UNDESIRE RATIOS
FOR A DIGITAL LOW-POWER TELEVISION STATION
TO OTHER POTENTIALLY AFFECTED STATIONS
AUGUST 2007

<u>Channel Relationship</u> (in relation to Undesired Channel)	<u>Digital LPTV to Analog</u> <u>Full-Service</u> Ratio in dB	<u>Digital LPTV to Digital</u> <u>Full-Service</u> Ratio in dB
0	34	15
1	-17	-21
2	-28	-59.13
3	-34	-61.53
4	-25	-55.4
5	-1000	-1000
7	-43	-63
8	-43	-62.4
-1	-14	-23
-2	-24	-60.52
-3	-30	-60.61
-4	-34	-60.61
-5	-1000	-1000
-7	-35	-63
-8	-32	-62.8
14	-33	-63
15	-31	-62.9

<u>Channel Relationship</u> (in relation to Undesired Channel)	<u>Digital LPTV to Analog</u> <u>Low-Power</u> Ratio in dB	<u>Digital LPTV to Digital</u> <u>Low-Power</u> Ratio in dB
0	34	15
1 (Simple Mask)	10	-7
2	-28	-59.13
3	-34	-61.53
4	-25	-55.4
5	-1000	-1000
7	-43	-63
8	-43	-62.4
-1	-14	-23
-2	-24	-60.52
-3	-30	-60.61
-4	-34	-60.61
-5	-1000	-1000
-7	-35	-63
-8	-32	-62.8
14	-33	-63
15	-31	-62.9

COHEN, DIPPELL AND EVERIST, P.C.

SUPPLEMENTAL SHOWING
PEORIA PROVING GROUNDS

PAGE 7

TABLE 3
TABULATION OF
DLPTV LONGLEY-RICE ANALYSIS RESULTS
FOR THE PROPOSED RF IMMUNITY TEST BED OPERATION OF
CATERPILLAR, NEAR PEORIA, ILLINOIS
CHANNEL 2-69 0.5 KW ND ERP 230 METERS RCAMSL
AUGUST 2007

<u>Channel</u>	<u>Call</u>	<u>City/State</u>	<u>Dist(km)</u>	<u>Status</u>	<u>FCC File No.</u>	<u>Result</u>
<u>Channel 2</u>						
2	KGAN(TV)	CEDAR RAPIDS IA	264.5	LIC	BLCT-19990429KL	0.00%
2	WBBM-TV	CHICAGO IL	200.6	LIC	BMLCT-20050729AHG	0.00%
2	WTWO(TV)	TERRE HAUTE IN	243.6	LIC	BLCT-1878	no interference
2	WWMT-DT	KALAMAZOO MI	388	LIC	BLCDDT-20020718ABT	no interference
2	K02NQ	COLUMBIA MO	314.2	LIC	BLTVL-20050812ABV	no interference
2	KTVI(TV)	ST. LOUIS MO	257.6	CP	BPCT-20010726ABO	no interference
2	KTVI(TV)	ST. LOUIS MO	257.6	LIC	BMLCT-19870918KF	no interference
2	WBAY-TV	GREEN BAY WI	424.6	LIC	BMLCT-20040723AGY	beyond eval. dist.
3	WCIA(TV)	CHAMPAIGN IL	112.1	LIC	BLCT-2374	0.06%
3	WBBM-TV	CHICAGO IL	200.6	LIC	BLCDDT-20050623ABL	no interference
<u>Channel 11</u>						
10	WBQD-LP	DAVENPORT IA	114.8	CP MOD	BMPTVL-20060403ARG	no interference
10	W10AH	CARBONDALE IL	338.4	LIC	BLTTV-19880920IF	beyond eval. dist.
10	WWTO-DT	LA SALLE IL	74.5	LIC	BLCDDT-20060630AEE	0.00%
10	WGEM-TV	QUINCY IL	180.6	LIC	BLCT-1920	no interference
11	KDIN-TV	DES MOINES IA	365.5	LIC	BLET-19860923KM	no interference
11	WTTW	CHICAGO IL	198.4	LIC	BMLET-20040311ACM	no interference
11	WLFI-DT	LAFAYETTE IN	244.7	LIC	BLCDDT-20040520AIX	0.00%
11	WHAS-TV	LOUISVILLE KY	408.7	LIC	BLCT-19820811KF	no interference
11	WGVU-DT	GRAND RAPIDS MI	384.9	LIC	BLEDT-20060703ABP	no interference
11	K110J	SEDALIA, ETC. MO	393.7	LIC	BLTTV-19791004IA	beyond eval. dist.
11	KPLR-TV	ST. LOUIS MO	256.4	LIC	BMLCT-19961112KG	no interference
11	WMSN-DT	MADISON WI	256.7	LIC	BLCDDT-20041118ACD	no interference
12	KIIN	IOWA CITY IA	190.1	LIC	BMLET-19900918KE	no interference
12	WOCK-LD	CHICAGO IL	200.6	CP	BDCCDVL-20061030AFU	beyond eval. dist.
12	WILL-TV	URBANA IL	104	LIC	BLET-155	0.01%
<u>Channel 12</u>						
11	WTTW(TV)	CHICAGO IL	198.4	LIC	BMLET-20040311ACM	no interference
12	KIIN(TV)	IOWA CITY IA	190.1	LIC	BMLET-19900918KE	no interference
12	WOCK-LD	CHICAGO IL	200.6	CP	BDCCDVL-20061030AFU	no interference
12	WCJT-LP	MOUNT CARMEL IL	298	LIC	BLTVL-19911104JM	no interference
12	WILL-TV	URBANA IL	104	LIC	BLET-155	0.35%
12	WINM-DT	ANGOLA IN	398.9	LIC	BLCDDT-20021025AAN	beyond eval. dist.
12	WNIN-DT	EVANSVILLE IN	360.7	LIC	BMLEDT-20041112ABH	no interference
12	WYGN-LP	BERRIEN SPRINGS MI	293.4	LIC	BLTVL-20030226AAL	no interference
12	KFVS-TV	CAPE GIRARDEAU MO	368.7	LIC	BLCT-1070	no interference
12	KRCG-DT	JEFFERSON MO	320.1	LIC	BLCDDT-20030709ABP	no interference
12	WISN-TV	MILWAUKEE WI	292.3	LIC	BLCT-19960318KE	no interference
13	K13MN	WASHINGTON IA	196.5	LIC	BLTTV-19791011ID	beyond eval. dist.
13	WOCK-CA	CHICAGO IL	200.6	APP	BPTVA-20050127ALH	beyond eval. dist.
13	WOCK-CA	CHICAGO IL	200.6	APP	BSTA-20060213ADH	beyond eval. dist.
13	WOCK-CA	CHICAGO IL	200.6	APP	BPTVA-20070611ABC	beyond eval. dist.
13	WOCK-CA	CHICAGO IL	200.6	LIC	BLTVL-20021125AAU	beyond eval. dist.
13	W13DE	QUINCY IL	179.2	CP	BNPTVL-20000831AUR	beyond eval. dist.
13	WREX-TV	ROCKFORD IL	173.4	LIC	BLCT-1372	no interference

COHEN, DIPPELL AND EVERIST, P.C.

SUPPLEMENTAL SHOWING
PEORIA PROVING GROUNDS

PAGE 8

<u>Channel</u>	<u>Call</u>	<u>City/State</u>	<u>Dist(km)</u>	<u>Status</u>	<u>FCC File No.</u>	<u>Result</u>
13	W13BQ	PORTAGE IN	214.3	CP	BPTVL-20050224AAD	beyond eval. dist.
13	W13BQ	PORTAGE IN	214.3	LIC	BLTVL-19891128JP	beyond eval. dist.
<u>Channel 13</u>						
12	KIIN(TV)	IOWA CITY IA	190.1	LIC	BMLET-19900918KE	no interference
12	WOCK-LD	CHICAGO IL	200.6	CP	BDCCDVL-20061030AFU	beyond eval. dist.
12	WILL-TV	URBANA IL	104	LIC	BLET-155	0.01%
13	WHO-TV	DES MOINES IA	365.5	LIC	BLCT-2633	no interference
13	K13MN	WASHINGTON IA	196.5	LIC	BLTTV-19791011ID	no interference
13	WOCK-CA	CHICAGO IL	200.6	APP	BPTVA-20070611ABC	no interference
13	WOCK-CA	CHICAGO IL	200.6	APP	BSTA-20060213ADH	no interference
13	WOCK-CA	CHICAGO IL	200.6	APP	BPTVA-20050127ALH	no interference
13	WOCK-CA	CHICAGO IL	200.6	LIC	BLTVA-20021125AAU	no interference
13	WPXS(TV)	MT. VERNON IL	249.3	LIC	BMLCT-19990119KG	no interference
13	W13DE	QUINCY IL	179.2	CP	BNPTVL-20000831AUR	no interference
13	WREX-TV	ROCKFORD IL	173.4	LIC	BLCT-1372	0.01%
13	WTHR(TV)	INDIANAPOLIS IN	293.2	LIC	BLCT-19840626KE	no interference
13	W13BQ	PORTAGE IN	214.3	CP	BPTVL-20050224AAD	no interference
13	W13BQ	PORTAGE IN	214.3	LIC	BLTVL-19891128JP	no interference
13	WBXV-CA	LOUISVILLE KY	408.6	LIC	BLTVA-20050202ABW	beyond eval. dist.
13	WZZM-TV	GRAND RAPIDS MI	409.3	LIC	BLCT-20020717AAQ	no interference
13	KRCG(TV)	JEFFERSON CITY MO	320.1	LIC	BMLCT-20041028AGR	no interference
13	WMLW-LD	MILWAUKEE WI	292.2	CP	BDCCDVL-20061027AGU	no interference
<u>Channel 14</u>						
14	K14AF	DECORAH IA	343.5	LIC	BLTT-19840126IB	no interference
14	KYOU-TV	OTTUMWA IA	214.1	CP MOD	BMPCDT-20060629AEW	no interference
14	NEW	CHAMPAIGN IL	152	APP	BSFDTL-20060630BKW	no interference
14	WSEC(TV)	JACKSONVILLE IL	136.2	LIC	BLET-20030731AFQ	no interference
14	W14DD-D	QUINCY IL	179.2	CP	BDCCDTL-20061010AMX	no interference
14	WTIU(TV)	BLOOMINGTON IN	310.1	LIC	BLEDT-20030925AVS	no interference
14	WFIE(TV)	EVANSVILLE IN	359.5	LIC	BLCT-20031223ABA	no interference
14	WOB-CA	BATTLE CREEK MI	397.3	LIC	BLTTA-20021206AAN	beyond eval. dist.
14	WOB-CA	BATTLE CREEK MI	397.3	CP	BDFCDTA-20060331AWA	beyond eval. dist.
14	KNLC-DT	ST. LOUIS MO	280.7	LIC	BLCDT-20061228AAC	no interference
14	WXOW-DT	LACROSSE WI	374	CP MOD	BMPCDT-20060608AAJ	no interference
15	WICD(TV)	CHAMPAIGN IL	152	LIC	BLCT-19821101KG	no interference
15	WSEC-DT	JACKSONVILLE IL	136.2	LIC	BLEDT-20031031ADN	no interference
16	K16EL	DAVENPORT IA	159.1	LIC	BLTTA-20011129AAJ	beyond eval. dist.
17	WAND(TV)	DECATUR IL	103.7	LIC	BLCT-19790612KG	no interference
18	KLJB-TV	DAVENPORT IA	99.7	LIC	BLCT-19991109AAA	no interference
22	WMEC(TV)	MACOMB IL	113.1	LIC	BLET-19981106KF	beyond eval. dist.
<u>Channel 15</u>						
14	K14AF	DECORAH IA	343.5	LIC	BLTT-19840126IB	beyond eval. dist.
14	NEW	CHAMPAIGN IL	152	APP	BSFDTL-20060630BKW	no interference
14	WSEC(TV)	JACKSONVILLE IL	136.2	LIC	BLET-20030731AFQ	no interference
14	W14DD-D	QUINCY IL	179.2	CP	BDCCDTL-20061010AMX	beyond eval. dist.
15	KYOU-TV	OTTUMWA IA	214.1	LIC	BLCT-19960528KO	no interference
15	WICD(TV)	CHAMPAIGN IL	152	LIC	BLCT-19821101KG	no interference
15	WSEC-DT	JACKSONVILLE IL	136.2	LIC	BLEDT-20031031ADN	no interference
15	W15BU	JOHNSTON CITY IL	325.9	LIC	BLTTA-20011129ABO	no interference
15	WANE-TV	FORT WAYNE IN	362.6	LIC	BLCT-20020326AAR	no interference
15	WREP-LP	MARTINSVILLE IN	297.2	LIC	BLTTL-19960516MI	no interference
15	WXSP-CA	GRAND RAPIDS MI	398.8	LIC	BLTT-19910507JJ	no interference
15	WXSP-CA	GRAND RAPIDS MI	398.8	CP	BDFCDTA-20060330AGO	no interference
15	KMOS-DT	SEDALIA MO	373.9	LIC	BLEDT-20030108ABK	no interference
15	WMTV(TV)	MADISON WI	256.1	LIC	BLCT-20040809ABJ	no interference

COHEN, DIPPELL AND EVERIST, P.C.

SUPPLEMENTAL SHOWING
PEORIA PROVING GROUNDS

PAGE 9

Channel	Call	City/State	Dist(km)	Status	FCC File No.	Result
16	K16EL	DAVENPORT IA	159.1	LIC	BLTTA-20011129AAJ	beyond eval. dist.
16	K14AF	DECORAH IA	343.5	CP	BDISTT-20060322ACJ	beyond eval. dist.
16	WTJR(TV)	QUINCY IL	179.2	LIC	BLCT-19981123KE	no interference
16	WTVO-DT	ROCKFORD IL	173.1	LIC	BLCDDT-20021024AAS	no interference
17	WAND(TV)	DECATUR IL	103.7	LIC	BLCT-19790612KG	no interference
18	KLJB-TV	DAVENPORT IA	99.7	LIC	BLCT-19991109AAA	no interference
19	WHOI(TV)	PEORIA IL	14.2	LIC	BLCT-19880803KG	no interference
19	W52BI	STERLING-DIXON IL	128.4	CP MOD	BMPPTT-20060811ASS	beyond eval. dist.
22	WMEC(TV)	MACOMB IL	113.1	LIC	BLET-19981106KF	beyond eval. dist.
23	WBUI(TV)	DECATUR IL	103.8	LIC	BLCT-20010406ABK	no interference

Channel 16

14	K14AF	DECORAH IA	343.5	LIC	BLTT-19840126IB	beyond eval. dist.
14	WSEC(TV)	JACKSONVILLE IL	136.2	LIC	BLET-20030731AFQ	beyond eval. dist.
15	WICD(TV)	CHAMPAIGN IL	152	LIC	BLCT-19821101KG	no interference
15	WSEC-DT	JACKSONVILLE IL	136.2	LIC	BLEDT-20031031ADN	no interference
16	K16EL	DAVENPORT IA	159.1	LIC	BLTTA-20011129AAJ	no interference
16	KDSM-DT	DES MOINES IA	366.3	LIC	BLCDDT-20041118ABZ	no interference
16	WUSI-TV	OLNEY IL	241.1	LIC	BMLET-20030515AAM	no interference
16	WTJR(TV)	QUINCY IL	179.2	LIC	BLCT-19981123KE	no interference
16	WTVO-DT	ROCKFORD IL	173.1	LIC	BLCDDT-20021024AAS	no interference
16	WHMB-DT	INDIANAPOLIS IN	292.6	LIC	BLCDDT-20060619AAG	no interference
16	WNDU-TV	SOUTH BEND IN	288.9	LIC	BLCT-20060627ACE	no interference
16	K16FE	ROLLA MO	374	CP	BDFCDTT-20060313AEP	no interference
16	K16FE	ROLLA MO	374	LIC	BLTT-20040827ABP	no interference
16	KDTL-LP	ST. LOUIS MO	243.1	CP	BPTTL-20041230ADF	no interference
16	W16BS	SHEBOYGAN WI	357.8	CP	BDFCDTT-20060329AEI	no interference
16	W16BS	SHEBOYGAN WI	357.8	LIC	BLTT-20000802AEH	beyond eval. dist.
17	WAND(TV)	DECATUR IL	103.7	LIC	BLCT-19790612KG	no interference
17	WTVO-DT	ROCKFORD IL	173.1	LIC	BMLCT-20021024AAY	beyond eval. dist.
17	WYIN-DT	GARY IN	186.1	LIC	BLEDT-20040206AAA	no interference
18	KLJB-TV	DAVENPORT IA	99.7	LIC	BLCT-19991109AAA	no interference
19	WHOI(TV)	PEORIA IL	14.2	LIC	BLCT-19880803KG	no interference
19	W52BI	STERLING-DIXON IL	128.4	CP MOD	BMPPTT-20060811ASS	beyond eval. dist.
20	WICS(TV)	SPRINGFIELD IL	104.8	LIC	BLCT-2187	no interference
23	WBUI(TV)	DECATUR IL	103.8	LIC	BLCT-20010406ABK	no interference
24	W24AJ	AURORA IL	128.1	LIC	BLTTL-19990716JA	beyond eval. dist.
24	WQPT-TV	MOLINE IL	99.7	LIC	BLET-19980729KE	no interference

Channel 17

14	K14AF	DECORAH IA	343.5	LIC	BLTT-19840126IB	beyond eval. dist.
14	WSEC(TV)	JACKSONVILLE IL	136.2	LIC	BLET-20030731AFQ	beyond eval. dist.
16	WTJR(TV)	QUINCY IL	179.2	LIC	BLCT-19981123KE	no interference
16	WTVO-DT	ROCKFORD IL	173.1	LIC	BLCDDT-20021024AAS	no interference
17	K17ET	CEDAR RAPIDS IA	231.7	CP	BDFCDTT-20060313ABV	no interference
17	K17ET	CEDAR RAPIDS IA	231.7	LIC	BLTT-20000817ABN	no interference
17	KDSM-TV	DES MOINES IA	365.7	LIC	BLCT-20021226AAD	no interference
17	WAND(TV)	DECATUR IL	103.7	LIC	BLCT-19790612KG	0.11%
17	WTCT-DT	MARION IL	356.6	CP MOD	BMPCDDT-20011119AAX	no interference
17	WTCT-DT	MARION IL	356.6	LIC	BLCDDT-20060629ACN	no interference
17	WTVO(TV)	ROCKFORD IL	173.1	LIC	BMLCT-20021024AAY	no interference
17	WAZE-LP	EVANSVILLE IN	346.3	LIC	BLTTL-20000606ACN	no interference
17	WYIN-DT	GARY IN	186.1	LIC	BLEDT-20040206AAA	no interference
17	WIIIH-CA	INDIANAPOLIS IN	292.8	LIC	BLTTA-20020930ABH	no interference
17	WHAN-LP	SALEM IN	375.2	LIC	BLTTL-19941013JH	no interference
17	WXMI(TV)	GRAND RAPIDS MI	391.6	LIC	BLCT-20030117AAW	no interference
17	KMIZ(TV)	COLUMBIA MO	342.7	LIC	BLCT-19930930KR	no interference
17	K22HG	ST. CHARLES MO	242.5	CP	BDISDTT-20060327ACC	no interference
17	WLAX-DT	LA CROSSE WI	374	CP	BPCDDT-19991027ABS	no interference

COHEN, DIPPELL AND EVERIST, P.C.

SUPPLEMENTAL SHOWING
PEORIA PROVING GROUNDS

PAGE 10

Channel	Call	City/State	Dist(km)	Status	FCC File No.	Result
17	WYTU-LP	MILWAUKEE WI	292.2	CP	BDCCDTL-20061027AGX	no interference
17	W17CF	OSHKOSH WI	376.8	CP	BDFCDTT-20060221AEK	beyond eval. dist.
17	W17CF	OSHKOSH WI	376.8	LIC	BLTT-19990608JA	beyond eval. dist.
18	KLJB-TV	DAVENPORT IA	99.7	LIC	BLCT-19991109AAA	no interference
18	WAND-DT	DECATUR IL	103.7	LIC	BLCDT-20020509AAX	no interference
18	WSPY-LD	PLANO IL	126.7	CP	BDCCDTL-20061024ABC	no interference
18	W18CJ	QUINCY IL	179.2	LIC	BLTTL-20011120AAN	beyond eval. dist.
18	WHNW-LP	GARY IN	202.4	CP	BDFCDTL-20060331AGD	beyond eval. dist.
18	WHNW-LP	GARY IN	202.4	APP	BSTA-20070309ACD	beyond eval. dist.
18	WHNW-LP	GARY IN	202.4	LIC	BLTTL-19920330IQ	beyond eval. dist.
19	WHOI(TV)	PEORIA IL	14.2	LIC	BLCT-19880803KG	no interference

Channel 18

14	K14AF	DECORAH IA	343.5	LIC	BLTT-19840126IB	beyond eval. dist.
14	WSEC(TV)	JACKSONVILLE IL	136.2	LIC	BLET-20030731AFQ	beyond eval. dist.
17	WAND(TV)	DECATUR IL	103.7	LIC	BLCT-19790612KG	no interference
17	WTVO(TV)	ROCKFORD IL	173.1	LIC	BMLCT-20021024AAY	beyond eval. dist.
17	WYIN-DT	GARY IN	186.1	LIC	BLEDT-20040206AAA	no interference
18	KLJB-TV	DAVENPORT IA	99.7	LIC	BLCT-19991109AAA	0.01%
18	KYIN-DT	MASON CITY IA	403.9	CP MOD	BMPEDT-20060714ABL	no interference
18	K18GU	OTTUMWA IA	244.7	LIC	BLTT-20061103ABT	no interference
18	WAND-DT	DECATUR IL	103.7	LIC	BLCDT-20020509AAX	0.01%
18	WSPY-LD	PLANO IL	126.7	CP	BDCCDTL-20061024ABC	no interference
18	W18CJ	QUINCY IL	179.2	LIC	BLTTL-20011120AAN	no interference
18	W18CF	ELKHART IN	308.2	CP	BDFCDTT-20060223AAW	no interference
18	W18CF	ELKHART IN	308.2	LIC	BLTT-20001011AEF	no interference
18	WHNW-LP	GARY IN	202.4	CP	BDFCDTL-20060331AGD	no interference
18	WHNW-LP	GARY IN	202.4	APP	BSTA-20070309ACD	no interference
18	WHNW-LP	GARY IN	202.4	LIC	BLTTL-19920330IQ	no interference
18	WJTS-LD	JASPER IN	344.5	CP	BDCCDTL-20061026ADK	no interference
18	WLFI-TV	LAFAYETTE IN	244.7	LIC	BLCT-2217	no interference
18	WHFE-LP	SULLIVAN IN	231.7	CP	BPTTL-20050714ACM	no interference
18	WHFE-LP	SULLIVAN IN	252.2	LIC	BLTTL-20050415ABA	no interference
18	K18IC-D	COLUMBIA MO	342.7	CP	BDCCDTL-20061026AEW	no interference
18	WVTV(TV)	MILWAUKEE WI	291.6	LIC	BLCT-19870804KE	no interference
19	NEW	CHAMPAIGN/URBANA IL	128.9	APP	BDCCDTL-20061026ACW	no interference
19	WGN-DT	CHICAGO IL	198.4	LIC	BLCDT-20040316ACQ	no interference
19	WHOI(TV)	PEORIA IL	14.2	LIC	BLCT-19880803KG	no interference
19	W52BI	STERLING-DIXON IL	128.4	CP MOD	BMPTT-20060811ASS	beyond eval. dist.
20	WICS(TV)	SPRINGFIELD IL	104.8	LIC	BLCT-2187	no interference
22	WMEC(TV)	MACOMB IL	113.1	LIC	BLET-19981106KF	beyond eval. dist.
25	WEEK-TV	PEORIA IL	14.5	LIC	BLCT-20030523AFG	no interference
25	WMKB-LP	ROCHELLE IL	140.7	CP MOD	BMPTTL-20061101AAR	beyond eval. dist.

Channel 20

16	K16EL	DAVENPORT IA	159.1	LIC	BLTTA-20011129AAJ	beyond eval. dist.
16	K14AF	DECORAH IA	343.5	CP	BDISTT-20060322ACJ	beyond eval. dist.
17	WAND(TV)	DECATUR IL	103.7	LIC	BLCT-19790612KG	no interference
18	KLJB-TV	DAVENPORT IA	99.7	LIC	BLCT-19991109AAA	no interference
19	NEW	CHAMPAIGN/URBANA IL	128.9	APP	BDCCDTL-20061026ACW	no interference
19	WGN-DT	CHICAGO IL	198.4	LIC	BLCDT-20040316ACQ	no interference
19	WHOI(TV)	PEORIA IL	14.2	LIC	BLCT-19880803KG	no interference
19	W52BI	STERLING-DIXON IL	128.4	CP MOD	BMPTT-20060811ASS	beyond eval. dist.
20	K20JI-D	AMES IA	381.4	CP	BDCCDTL-20061030ANP	beyond eval. dist.
20	KWKB(TV)	IOWA CITY IA	191.1	LIC	BLCT-20010613AIG	no interference
20	WYCC(TV)	CHICAGO IL	200.6	LIC	BLET-20041105AQB	no interference
20	WICS(TV)	SPRINGFIELD IL	104.8	LIC	BLCT-2187	0.00%
20	WFYI(TV)	INDIANAPOLIS IN	292.8	LIC	BLET-19810825KE	no interference
20	WAZE-DT	MADISONVILLE KY	360.7	APP	BMPCDT-20040329AKL	no interference

COHEN, DIPPELL AND EVERIST, P.C.

SUPPLEMENTAL SHOWING
PEORIA PROVING GROUNDS

PAGE 11

Channel	Call	City/State	Dist(km)	Status	FCC File No.	Result
20	WAZE-DT	MADISONVILLE KY	406.6	CP	BPCDT-19991101AHC	no interference
20	WOTV-DT	BATTLE CREEK MI	389.4	LIC	BLCDDTL-20030721AHS	no interference
20	KCGI-LD	CAPE GIRARDEAU MO	375.2	CP	BDCCDTL-20061026ABU	beyond eval. dist.
20	KNLJ-DT	JEFFERSON CITY MO	318.7	LIC	BLCDDTL-20061219AAX	no interference
20	WHA-TV	MADISON WI	256.7	LIC	BLEDT-20020503AAF	no interference
20	NEW	MILWAUKEE WI	285.4	APP	BDCCDTL-20061030AFR	no interference
21	WBKM-LP	CHANA IL	128.4	CP	BDCCDTL-20061030AMY	no interference
21	WYCC-DT	CHICAGO IL	200.6	LIC	BLEDT-20030501ABC	no interference
21	WMEC-DT	MACOMB IL	113.1	LIC	BLEDT-20031031ADO	no interference
22	WMEC(TV)	MACOMB IL	113.1	LIC	BLEDT-19981106KF	beyond eval. dist.
23	WBUI(TV)	DECATUR IL	103.8	LIC	BLCT-20010406ABK	no interference
24	WQPT-TV	MOLINE IL	99.7	LIC	BLET-19980729KE	no interference
27	WCCU(TV)	URBANA IL	140	LIC	BLCT-20020226AAA	beyond eval. dist.
28	W28BE	SPRINGFIELD IL	106.2	LIC	BLTTL-19910805IB	beyond eval. dist.

Channel 21

14	K14AF	DECORAH IA	343.5	LIC	BLTT-19840126IB	beyond eval. dist.
14	WSEC(TV)	JACKSONVILLE IL	136.2	LIC	BLET-20030731AFQ	beyond eval. dist.
17	WAND(TV)	DECATUR IL	103.7	LIC	BLCT-19790612KG	no interference
18	KLJB-TV	DAVENPORT IA	99.7	LIC	BLCT-19991109AAA	no interference
19	WHOI(TV)	PEORIA IL	14.2	LIC	BLCT-19880803KG	no interference
19	W52BI	STERLING-DIXON IL	128.4	CP MOD	BMPPTT-20060811ASS	beyond eval. dist.
20	KWKB(TV)	IOWA CITY IA	191.1	LIC	BLCT-20010613AIG	no interference
20	WYCC(TV)	CHICAGO IL	200.6	LIC	BLET-20041105AQB	no interference
20	WICS(TV)	SPRINGFIELD IL	104.8	LIC	BLCT-2187	no interference
21	K21EM	KNOXVILLE IA	279.8	CP MOD	BMPPTL-20031231ABX	no interference
21	K21EM	OTTUMWA IA	245.7	APP	BPTTL-20060721ADH	no interference
21	K21EM	OTTUMWA IA	247.1	LIC	BLTTL-20001218ABI	no interference
21	WBKM-LP	CHANA IL	128.4	CP	BDCCDTL-20061030AMY	no interference
21	WYCC-DT	CHICAGO IL	200.6	LIC	BLEDT-20030501ABC	no interference
21	WMEC-DT	MACOMB IL	113.1	LIC	BLEDT-20031031ADO	0.00%
21	WPXS-DT	MOUNT VERNON IL	228.9	APP	BMPCDT-20070413AGE	no interference
21	WPXS-DT	MOUNT VERNON IL	228.9	CP MOD	BMPCDT-20070108AAP	no interference
21	WPTA(TV)	FORT WAYNE IN	362.2	CP	BPCT-20041029ADU	no interference
21	WPTA(TV)	FORT WAYNE IN	362.3	LIC	BMLCT-19800917KE	no interference
21	WFYI-DT	INDIANAPOLIS IN	292.8	LIC	BLEDT-20030310BAD	no interference
21	K38HD	ST. LOUIS MO	243.9	LIC	BLTTL-19910307JH	no interference
21	WHA-TV	MADISON WI	256.7	LIC	BLET-20020227ABP	no interference
22	W64CQ	ARLINGTON HEIGHTS IL	198.3	LIC	BLTT-19991020AAO	beyond eval. dist.
22	W22DG-D	AURORA IL	128.1	CP	BDCCDTL-20061025ABB	no interference
22	WBUI-DT	DECATUR IL	103.8	LIC	BLCDDTL-20040521ADS	no interference
22	WMEC(TV)	MACOMB IL	113.1	LIC	BLET-19981106KF	no interference
22	NEW	HANNIBAL MO	197.1	APP	BNPTTL-20000828BDN	beyond eval. dist.
22	NEW	HANNIBAL MO	197.1	APP	BNPTTL-20000828AVE	beyond eval. dist.
23	WBUI(TV)	DECATUR IL	103.8	LIC	BLCT-20010406ABK	no interference
24	W24AJ	AURORA IL	128.1	LIC	BLTTL-19990716JA	beyond eval. dist.

Channel 22

14	K14AF	DECORAH IA	343.5	LIC	BLTT-19840126IB	beyond eval. dist.
14	WSEC(TV)	JACKSONVILLE IL	136.2	LIC	BLET-20030731AFQ	beyond eval. dist.
18	KLJB-TV	DAVENPORT IA	99.7	LIC	BLCT-19991109AAA	no interference
19	WHOI(TV)	PEORIA IL	14.2	LIC	BLCT-19880803KG	no interference
19	W52BI	STERLING-DIXON IL	128.4	CP MOD	BMPPTT-20060811ASS	beyond eval. dist.
20	WICS(TV)	SPRINGFIELD IL	104.8	LIC	BLCT-2187	no interference
21	WBKM-LP	CHANA IL	128.4	CP	BDCCDTL-20061030AMY	no interference
21	WYCC-DT	CHICAGO IL	200.6	LIC	BLEDT-20030501ABC	no interference
21	WMEC-DT	MACOMB IL	113.1	LIC	BLEDT-20031031ADO	no interference
22	KWWF(TV)	WATERLOO IA	280.8	CP MOD	BPCT-20030505AAA	no interference
22	KWWF(TV)	WATERLOO IA	307.3	LIC	BLCT-20021129AAC	no interference

COHEN, DIPPELL AND EVERIST, P.C.

SUPPLEMENTAL SHOWING
PEORIA PROVING GROUNDS

PAGE 12

Channel	Call	City/State	Dist(km)	Status	FCC File No.	Result
22	W64CQ	ARLINGTON HEIGHTS IL	198.3	LIC	BLTT-19991020AAO	no interference
22	W22DG-D	AURORA IL	128.1	CP	BDCCDTL-20061025ABB	no interference
22	WBUI-DT	DECATUR IL	103.8	LIC	BLCDDT-20040521ADS	0.22%
22	WMEC(TV)	MACOMB IL	113.1	LIC	BLET-19981106KF	no interference
22	WSBT-TV	SOUTH BEND IN	289	CP	BPCT-20050613AFT	no interference
22	WSBT-TV	SOUTH BEND IN	289	LIC	BLCT-19880523KH	no interference
22	WVUT(TV)	VINCENNES IN	288.7	LIC	BLET-344	no interference
22	KBSI-DT	CAPE GIRARDEAU MO	371.4	LIC	BLCDDT-20041213ABC	no interference
22	KMIZ-DT	COLUMBIA MO	342.7	CP MOD	BMPCDT-20060705AAU	no interference
22	NEW	HANNIBAL MO	197.1	APP	BNPTTL-20000828BDN	no interference
22	NEW	HANNIBAL MO	197.1	APP	BNPTTL-20000828AVE	no interference
22	K22HG	ST. CHARLES MO	242.5	LIC	BLTT-20050408ABF	no interference
22	W22CI	BLOOMINGTON WI	269.1	CP	BDFCDTT-20060209ABV	no interference
22	W22CI	BLOOMINGTON WI	269.1	LIC	BLTT-20011009ABE	no interference
22	WVCY-DT	MILWAUKEE WI	291.6	CP MOD	BMPCDT-20050422AAZ	no interference
23	NEW	CAMP POINT IL	156.3	APP	BNPTTL-20000831BCN	beyond eval. dist.
23	WWME-CA	CHICAGO IL	198.4	LIC	BLTTA-20040129AOW	beyond eval. dist.
23	WWME-CA	CHICAGO IL	198.4	STA	BSTA-20041208ABO	beyond eval. dist.
23	WBUI(TV)	DECATUR IL	103.8	LIC	BLCT-20010406ABK	no interference

Channel 23

19	WHOI(TV)	PEORIA IL	14.2	LIC	BLCT-19880803KG	no interference
19	W52BI	STERLING-DIXON IL	128.4	CP MOD	BMPTT-20060811ASS	beyond eval. dist.
20	WICS(TV)	SPRINGFIELD IL	104.8	LIC	BLCT-2187	no interference
22	W64CQ	ARLINGTON HEIGHTS IL	198.3	LIC	BLTT-19991020AAO	beyond eval. dist.
22	W22DG-D	AURORA IL	128.1	CP	BDCCDTL-20061025ABB	no interference
22	WBUI-DT	DECATUR IL	103.8	LIC	BLCDDT-20040521ADS	no interference
22	WMEC(TV)	MACOMB IL	113.1	LIC	BLET-19981106KF	no interference
22	NEW	HANNIBAL MO	197.1	APP	BNPTTL-20000828BDN	beyond eval. dist.
22	NEW	HANNIBAL MO	197.1	APP	BNPTTL-20000828AVE	beyond eval. dist.
23	KCWI-TV	AMES IA	366.3	LIC	BLCT-20010130ABE	no interference
23	K23CI	OTTUMWA IA	245.7	CP	BPTT-20051209AAY	no interference
23	K23CI	OTTUMWA IA	247	LIC	BLTT-19890518IJ	no interference
23	NEW	CAMP POINT IL	156.3	APP	BNPTTL-20000831BCN	no interference
23	WWME-CA	CHICAGO IL	198.4	LIC	BLTTA-20040129AOW	no interference
23	WWME-CA	CHICAGO IL	198.4	STA	BSTA-20041208ABO	no interference
23	WBUI(TV)	DECATUR IL	103.8	LIC	BLCT-20010406ABK	0.00%
23	WNOI-LP	FLORA IL	250.3	CP	BPTTL-20060710ADD	no interference
23	WIFR(TV)	FREEPOR IL	174.1	LIC	BMLCT-20040615ABU	no interference
23	WQPT-DT	MOLINE IL	98.6	LIC	BLEDT-20030702AAR	0.00%
23	NEW	QUINCY IL	181.8	APP	BNPTTL-20000831BKG	no interference
23	W23BV	EVANSVILLE IN	334.4	LIC	BLTTA-20021104AEE	no interference
23	WNDY-TV	MARION IN	306.3	LIC	BLCT-19990430KE	no interference
23	WMYS-LP	SOUTH BEND IN	291.4	CP	BDCCDTL-20061027AFU	no interference
23	KQEG-CA	LA CRESCENT MN	365.8	LIC	BLTTA-20040602ABA	beyond eval. dist.
23	KBSI(TV)	CAPE GIRARDEAU MO	371.4	LIC	BLCT-20050225ABQ	no interference
23	K23GU	HANNIBAL MO	198.6	CP	BNPTTL-20000802ACD	no interference
23	K23IR-D	ST. LOUIS MO	280.7	CP	BDCCDTL-20061013AAM	no interference
23	W23BW	MADISON WI	256.3	LIC	BLTTA-20031125AAQ	no interference
24	W24AJ	AURORA IL	128.1	LIC	BLTTL-19990716JA	no interference
24	WQPT-TV	MOLINE IL	99.7	LIC	BLET-19980729KE	no interference

Channel 24

16	K16EL	DAVENPORT IA	159.1	LIC	BLTTA-20011129AAJ	beyond eval. dist.
16	K14AF	DECORAH IA	343.5	CP	BDISTT-20060322ACJ	beyond eval. dist.
17	WAND(TV)	DECATUR IL	103.7	LIC	BLCT-19790612KG	no interference
20	WICS(TV)	SPRINGFIELD IL	104.8	LIC	BLCT-2187	no interference
22	WMEC(TV)	MACOMB IL	113.1	LIC	BLET-19981106KF	beyond eval. dist.
23	NEW	CAMP POINT IL	156.3	APP	BNPTTL-20000831BCN	beyond eval. dist.

COHEN, DIPPELL AND EVERIST, P.C.

SUPPLEMENTAL SHOWING
PEORIA PROVING GROUNDS

PAGE 13

Channel	Call	City/State	Dist(km)	Status	FCC File No.	Result
23	WWME-CA	CHICAGO IL	198.4	LIC	BLTTA-20040129AOW	beyond eval. dist.
23	WWME-CA	CHICAGO IL	198.4	STA	BSTA-20041208ABO	beyond eval. dist.
23	WBUI(TV)	DECATUR IL	103.8	LIC	BLCT-20010406ABK	no interference
23	WIFR(TV)	FREEDPORT IL	174.1	LIC	BMLCT-20040615ABU	beyond eval. dist.
23	WQPT-DT	MOLINE IL	98.6	LIC	BLEDT-20030702AAR	0.00%
23	NEW	QUINCY IL	181.8	APP	BNPTTL-20000831BKG	beyond eval. dist.
23	K23GU	HANNIBAL MO	198.6	CP	BNPTTL-20000802ACD	beyond eval. dist.
24	KRPG-LD	DES MOINES IA	352.8	CP	BDCCDTL-20061030AOH	no interference
24	K54AF	KEOSAUQUA IA	207.8	CP	BDISTT-20060320AAB	no interference
24	KYIN(TV)	MASON CITY IA	402.5	LIC	BLET-19860923KJ	no interference
24	W24AJ	AURORA IL	128.1	LIC	BLTTL-19990716JA	no interference
24	WNOI-LP	FLORA IL	250.3	LIC	BLTTL-19930603JK	no interference
24	WQPT-TV	MOLINE IL	99.7	LIC	BLET-19980729KE	no interference
24	NEW	QUINCY IL	181.8	APP	BNPTTL-20000831BNQ	no interference
24	NEW	QUINCY IL	181.7	APP	BNPTTL-20000825AJV	no interference
24	NEW	QUINCY IL	179.2	APP	BNPTTL-20000802ADY	no interference
24	WPTA-DT	FORT WAYNE IN	362.2	LIC	BLCDT-20031031AGU	no interference
24	WTHI-TV	TERRE HAUTE IN	243.9	LIC	BLCDT-20060531AIZ	no interference
24	WHVI-LP	VALPARAISO IN	222.4	CP	BDFCDTL-20060331AFL	no interference
24	WHVI-LP	VALPARAISO IN	222.4	LIC	BLTTL-19921102JE	no interference
24	WTLJ-DT	MUSKEGON MI	384.3	LIC	BLCDT-20051115ABP	no interference
24	KNLC(TV)	ST. LOUIS MO	280.7	CP	BPCT-20051129AFH	no interference
24	KNLC(TV)	ST. LOUIS MO	280.7	LIC	BLCT-19860123KG	no interference
24	WCGV-DT	MILWAUKEE WI	290.7	LIC	BLCT-19920902KF	no interference

Channel 26

18	KLJB-TV	DAVENPORT IA	99.7	LIC	BLCT-19991109AAA	no interference
19	WHOI(TV)	PEORIA IL	14.2	LIC	BLCT-19880803KG	no interference
19	W52BI	STERLING-DIXON IL	128.4	CP MOD	BMPTT-20060811ASS	beyond eval. dist.
22	WMEC(TV)	MACOMB IL	113.1	LIC	BLET-19981106KF	beyond eval. dist.
23	WBUI(TV)	DECATUR IL	103.8	LIC	BLCT-20010406ABK	no interference
24	W24AJ	AURORA IL	128.1	LIC	BLTTL-19990716JA	beyond eval. dist.
24	WQPT-TV	MOLINE IL	99.7	LIC	BLET-19980729KE	no interference
25	KWKB-DT	IOWA CITY IA	191.1	LIC	BLCDT-20070130AJQ	no interference
25	WEEK-TV	PEORIA IL	14.5	LIC	BLCT-20030523AFG	no interference
25	W25DK	QUINCY IL	179.2	CP	BNPTTL-20000831AVU	beyond eval. dist.
25	WMKB-LP	ROCHELLE IL	140.7	CP MOD	BMPTTL-20061101AAR	beyond eval. dist.
25	WMKB-LP	ROCHELLE IL	140.7	LIC	BLTTL-20050314AFX	beyond eval. dist.
25	W25CL	ROCKFORD IL	172.3	LIC	BLTT-20020307ABP	beyond eval. dist.
26	K56GD	AMES IA	381.4	APP	BDISTTL-20070509AAA	beyond eval. dist.
26	KGCW-TV	BURLINGTON IA	120.2	APP	BPCT-20010515AAJ	0.00%
26	KGCW-TV	BURLINGTON IA	140.5	LIC	BLCT-19871208KG	no interference
26	WBQD-LP	DAVENPORT IA	114.8	LIC	BLTTL-20011227AAM	no interference
26	WCIU-TV	CHICAGO IL	198.4	LIC	BLCT-19990604KI	no interference
26	WRDH-LP	HOLCOMB IL	140.7	CP	BDCCDTL-20061030ANL	no interference
26	W26DA	QUINCY IL	179.2	CP	BNPTTL-20000807AER	no interference
26	WCCU-DT	URBANA IL	140	LIC	BLCDT-20050317ADS	no interference
26	W26DH-D	AUBURN IN	376.3	CP	BDCCDTL-20061030ACM	beyond eval. dist.
26	WMUN-LP	MUNCIE IN	345.4	LIC	BLTTL-20011009AAF	beyond eval. dist.
26	W26BX	KALAMAZOO MI	377.1	APP	BDFCDTT-20060331AYN	no interference
26	W26BX	KALAMAZOO MI	377.2	LIC	BLTT-20011010AAU	beyond eval. dist.
26	KPLR-DT	ST. LOUIS MO	252.3	LIC	BLCDT-20030812ABY	no interference
26	W26DI-D	LA CROSSE WI	374	CP	BDCCDTL-20061030AQE	no interference
26	WKOW-DT	MADISON WI	256.7	CP	BPCDT-20000501AEY	no interference
26	WKOW-DT	MADISON WI	256.7	LIC	BLCDT-19981104KG	no interference
27	WCIU-DT	CHICAGO IL	198.4	CP MOD	BMPCDT-20021202ABR	no interference

Channel 27

19	K19DX	IOWA FALLS, ETC. IA	376.3	LIC	BLTTL-19980318JG	beyond eval. dist.
----	-------	---------------------	-------	-----	------------------	--------------------

COHEN, DIPPELL AND EVERIST, P.C.

SUPPLEMENTAL SHOWING
PEORIA PROVING GROUNDS

PAGE 14

Channel	Call	City/State	Dist(km)	Status	FCC File No.	Result
19	WHOI(TV)	PEORIA IL	14.2	LIC	BLCT-19880803KG	no interference
19	W52BI	STERLING-DIXON IL	128.4	CP MOD	BMPPTT-20060811ASS	beyond eval. dist.
20	WICS(TV)	SPRINGFIELD IL	104.8	LIC	BLCT-2187	no interference
23	WBUI(TV)	DECATUR IL	103.8	LIC	BLCT-20010406ABK	no interference
24	W24AJ	AURORA IL	128.1	LIC	BLTTL-19990716JA	beyond eval. dist.
24	WQPT-TV	MOLINE IL	99.7	LIC	BLET-19980729KE	no interference
25	WEEK-TV	PEORIA IL	14.5	LIC	BLCT-20030523AFG	no interference
25	WMKB-LP	ROCHELLE IL	140.7	CP MOD	BMPTTL-20061101AAR	beyond eval. dist.
25	WMKB-LP	ROCHELLE IL	140.7	LIC	BLTTL-20050314AFX	beyond eval. dist.
26	KGCW-TV	BURLINGTON IA	120.2	APP	BPCT-20010515AAJ	no interference
26	KGCW-TV	BURLINGTON IA	140.5	LIC	BLCT-19871208KG	beyond eval. dist.
26	WBQD-LP	DAVENPORT IA	114.8	LIC	BLTTL-20011227AAM	no interference
26	WCIU-TV	CHICAGO IL	198.4	LIC	BLCT-19990604KI	no interference
26	WRDH-LP	HOLCOMB IL	140.7	CP	BDCCDTL-20061030ANL	beyond eval. dist.
26	W26DA	QUINCY IL	179.2	CP	BNPTTL-20000807AER	beyond eval. dist.
26	WCCU-DT	URBANA IL	140	LIC	BLCDDT-20050317ADS	no interference
27	KFXA-DT	CEDAR RAPIDS IA	264.1	LIC	BLCDDT-20050713ABD	no interference
27	K27EW	IOWA FALLS, ETC. IA	376.3	LIC	BLTTL-19970912JG	beyond eval. dist.
27	K27CV	OTTUMWA IA	245.7	CP	BPTT-20051209AAV	no interference
27	K27CV	OTTUMWA IA	247	LIC	BLTT-19890518IK	no interference
27	WCIU-DT	CHICAGO IL	198.4	CP MOD	BMPCDT-20021202ABR	no interference
27	WTCT(TV)	MARION IL	356.6	LIC	BLCT-19881003KG	no interference
27	WQEC(TV)	QUINCY IL	177.4	LIC	BMLET-20010509AAV	no interference
27	WCCU(TV)	URBANA IL	140	LIC	BLCT-20020226AAA	no interference
27	WIPX-DT	BLOOMINGTON IN	320	LIC	BLCDDT-20040406AAH	no interference
27	W27CT	COLUMBIA IN	391.1	CP	BNPTTL-20000831ASZ	beyond eval. dist.
27	WJTS-LP	JASPER IN	341.6	LIC	BLTTL-19930211JD	no interference
27	WSOT-LP	MARION IN	324.5	CP	BPTTL-20050425ABG	beyond eval. dist.
27	WCWW-LD	SOUTH BEND IN	291.4	CP	BDCCDTL-20061027AGD	no interference

Channel 29

14	K14AF	DECORAH IA	343.5	LIC	BLTT-19840126IB	beyond eval. dist.
14	WSEC(TV)	JACKSONVILLE IL	136.2	LIC	BLET-20030731AFQ	beyond eval. dist.
22	WMEC(TV)	MACOMB IL	113.1	LIC	BLET-19981106KF	beyond eval. dist.
25	WEEK-TV	PEORIA IL	14.5	LIC	BLCT-20030523AFG	no interference
25	WMKB-LP	ROCHELLE IL	140.7	CP MOD	BMPTTL-20061101AAR	beyond eval. dist.
25	WMKB-LP	ROCHELLE IL	140.7	LIC	BLTTL-20050314AFX	beyond eval. dist.
26	KGCW-TV	BURLINGTON IA	120.2	APP	BPCT-20010515AAJ	no interference
26	KGCW-TV	BURLINGTON IA	140.5	LIC	BLCT-19871208KG	beyond eval. dist.
26	WBQD-LP	DAVENPORT IA	114.8	LIC	BLTTL-20011227AAM	beyond eval. dist.
27	WCCU(TV)	URBANA IL	140	LIC	BLCT-20020226AAA	beyond eval. dist.
28	K28JD	FORT MADISON, ETC. IA	165.7	LIC	BLTT-20061206ACW	beyond eval. dist.
28	WYZZ-DT	BLOOMINGTON IL	27.2	CP MOD	BMPCDT-20030805AHV	0.02%
28	WCFC-LD	ROCKFORD IL	179.3	CP	BDCCDTL-20061030ADD	beyond eval. dist.
28	W28BE	SPRINGFIELD IL	106.2	LIC	BLTTL-19910805IB	no interference
29	K61HD	DAVENPORT IA	122.3	CP	BDISDTT-20060328ACJ	no interference
29	K29EA	DES MOINES IA	358.6	LIC	BLTTL-20011217ADD	beyond eval. dist.
29	WMAQ-DT	CHICAGO IL	198.4	LIC	BLCDDT-20010531ACY	no interference
29	W29BG	DECATUR IL	111.8	LIC	BLTT-19920908IJ	no interference
29	W29CI	SALEM IL	246.1	APP	BSTA-20060726ARU	no interference
29	W29CI	SALEM IL	246.1	LIC	BLTTA-20011130AAJ	no interference
29	WTTK(TV)	KOKOMO IN	300.6	LIC	BLCT-19880523KI	no interference
29	W29DG-D	TERRE HAUTE IN	220.9	CP	BDCCDTL-20061030AQO	no interference
29	WUHQ-LP	GRAND RAPIDS MI	397.3	LIC	BLTTL-20030404AAA	no interference
29	W60CO	KALAMAZOO MI	360.4	APP	BPTTL-20020709AAR	beyond eval. dist.
29	WOMS-CA	MUSKEGON MI	396	LIC	BLTTA-20060926AEA	no interference
29	WOMS-CA	MUSKEGON MI	396	APP	BDFCDTA-20060330ALZ	no interference
29	KHQA-DT	HANNIBAL MO	179.4	LIC	BLCDDT-20060703ACH	no interference
29	W65EE	JANESVILLE WI	217.2	CP	BPTT-20031218AAS	no interference
29	W16BS	SHEBOYGAN WI	333.3	APP	BDISDTL-20070509ABH	no interference

COHEN, DIPPELL AND EVERIST, P.C.

SUPPLEMENTAL SHOWING
PEORIA PROVING GROUNDS

PAGE 15

<u>Channel</u>	<u>Call</u>	<u>City/State</u>	<u>Dist(km)</u>	<u>Status</u>	<u>FCC File No.</u>	<u>Result</u>
30	960710LA	DAVENPORT IA	122.3	APP	BPET-19960710LA	no interference
<u>Channel 30</u>						
22	WMEC(TV)	MACOMB IL	113.1	LIC	BLET-19981106KF	beyond eval. dist.
23	WBUI(TV)	DECATUR IL	103.8	LIC	BLCT-20010406ABK	no interference
26	KGCW-TV	BURLINGTON IA	120.2	APP	BPCT-20010515AAJ	no interference
26	KGCW-TV	BURLINGTON IA	140.5	LIC	BLCT-19871208KG	beyond eval. dist.
26	WBQD-LP	DAVENPORT IA	114.8	LIC	BLTTL-20011227AAM	beyond eval. dist.
27	WCCU(TV)	URBANA IL	140	LIC	BLCT-20020226AAA	beyond eval. dist.
28	W28BE	SPRINGFIELD IL	106.2	LIC	BLTTL-19910805IB	beyond eval. dist.
29	K61HD	DAVENPORT IA	122.3	CP	BDISDTT-20060328ACJ	no interference
29	WMAQ-DT	CHICAGO IL	198.4	LIC	BLCDDT-20010531ACY	no interference
29	W29BG	DECATUR IL	111.8	LIC	BLTT-19920908IJ	no interference
29	KHQA-DT	HANNIBAL MO	179.4	LIC	BLCDDT-20060703ACH	no interference
30	960710LA	DAVENPORT IA	122.3	APP	BPET-19960710LA	no interference
30	961001KU	DAVENPORT IA	114.8	APP	BPCT-19961001KU	no interference
30	WCRD-LP	CARTHAGE IL	174.1	CP	BDCCDDL-20061030AMS	no interference
30	W57DN	ELGIN IL	172.9	CP	BDISDTT-20060213ACF	no interference
30	WMBD-DT	PEORIA IL	13.6	CP MOD	BMPCDDT-20060314ABP	0.13%
30	WSPY-LP	PLANO IL	126.7	LIC	BLTTL-19900514IR	no interference
30	WTIU(TV)	BLOOMINGTON IN	310.1	LIC	BLET-20020919ABC	no interference
30	WSBT-DT	SOUTH BEND IN	289	CP MOD	BMPCDDT-20050613AFU	no interference
30	WKOH-DT	OWENSBORO KY	370.8	LIC	BLEDT-20020304ALJ	no interference
30	NEW	COLUMBIA MO	301.1	APP	BNPTTL-20000828AWT	no interference
30	NEW	COLUMBIA MO	324.6	APP	BNPTTL-20000829ALQ	no interference
30	NEW	COLUMBIA MO	306.9	APP	BNPTTL-20000810AAX	no interference
30	NEW	COLUMBIA MO	301.1	APP	BNPTTL-20000828AOW	no interference
30	NEW	COLUMBIA MO	315.3	APP	BNPTTL-20000831ELB	no interference
30	NEW	JEFFERSON CITY MO	338.8	APP	BNPTTL-20000828AWV	no interference
30	NEW	JEFFERSON CITY MO	332.4	APP	BNPTTL-20000807AGS	no interference
30	NEW	JEFFERSON CITY MO	338.8	APP	BNPTTL-20000828AOZ	no interference
30	K30HT	NEW BLOOMFIELD MO	318.7	CP	BNPTTL-20000831ASY	no interference
30	KDNL-TV	ST. LOUIS MO	251.7	LIC	BLCT-19800312KG	no interference
<u>Channel 32</u>						
17	K17ET	CEDAR RAPIDS IA	231.7	LIC	BLTT-20000817ABN	beyond eval. dist.
17	WAND(TV)	DECATUR IL	103.7	LIC	BLCT-19790612KG	no interference
18	KLJB-TV	DAVENPORT IA	99.7	LIC	BLCT-19991109AAA	no interference
24	W24AJ	AURORA IL	128.1	LIC	BLTTL-19990716JA	beyond eval. dist.
24	WQPT-TV	MOLINE IL	99.7	LIC	BLET-19980729KE	no interference
25	WEEK-TV	PEORIA IL	14.5	LIC	BLCT-20030523AFG	no interference
25	WMKB-LP	ROCHELLE IL	140.7	CP MOD	BMPTTL-20061101AAR	beyond eval. dist.
25	WMKB-LP	ROCHELLE IL	140.7	LIC	BLTTL-20050314AFX	beyond eval. dist.
28	W28BE	SPRINGFIELD IL	106.2	LIC	BLTTL-19910805IB	beyond eval. dist.
29	W29BG	DECATUR IL	111.8	LIC	BLTT-19920908IJ	beyond eval. dist.
30	960710LA	DAVENPORT IA	122.3	APP	BPET-19960710LA	no interference
30	961001KU	DAVENPORT IA	114.8	APP	BPCT-19961001KU	no interference
30	WSPY-LP	PLANO IL	126.7	LIC	BLTTL-19900514IR	beyond eval. dist.
31	WFLD-DT	CHICAGO IL	198.4	CP	BPCDDT-20010604AAX	no interference
31	WFLD-DT	CHICAGO IL	198.4	LIC	BLCDDT-19990728LD	no interference
31	W31BX	DANVILLE IL	170.5	CP	BDFCDDT-20060331ABQ	beyond eval. dist.
31	W31BX	DANVILLE IL	170.5	LIC	BLTT-20020308AAW	beyond eval. dist.
31	WMBD-TV	PEORIA IL	13.6	LIC	BLCT-2378	0.28%
32	K32ID-D	DES MOINES IA	358.6	CP	BDCCDDL-20061030AKM	beyond eval. dist.
32	KRIN(TV)	WATERLOO IA	264.3	LIC	BLET-19860923KQ	no interference
32	WFLD(TV)	CHICAGO IL	200.6	LIC	BLCT-19830408KG	no interference
32	W29BG	DECATUR IL	111.8	CP	BDISDTT-20060329ALT	no interference
32	WTJR-DT	QUINCY IL	179.2	CP	BPCDDT-19991018ABO	no interference
32	WNDY-DT	MARION IN	306.3	LIC	BLCDDT-20021029AAG	no interference

COHEN, DIPPELL AND EVERIST, P.C.

SUPPLEMENTAL SHOWING
PEORIA PROVING GROUNDS

PAGE 16

Channel	Call	City/State	Dist(km)	Status	FCC File No.	Result
32	WKMF-LP	SULLIVAN IN	252.2	LIC	BLTTL-20060905AAC	no interference
32	WPSD-DT	PADUCAH KY	397.4	LIC	BLCDDT-20040227ABD	no interference
32	WOKZ-LD	KALAMAZOO MI	362.4	CP	BDCCDTL-20061020ACV	no interference
32	KZOU-LP	COLUMBIA MO	324.6	LIC	BLTTL-20070404ACC	no interference
32	WBUW-DT	JANESVILLE WI	256.1	LIC	BLCDDT-20040930BHL	no interference
33	DK33ED	IOWA FALLS, ETC. IA	376.3	LIC	BLTTL-19980318JJ	beyond eval. dist.

Channel 40

25	K25FA	IOWA FALLS IA	376.3	LIC	BLTTL-19970912JE	beyond eval. dist.
25	K25DE	OTTUMWA IA	245.7	CP	BPTT-20051209ABA	beyond eval. dist.
25	K25DE	OTTUMWA IA	247	LIC	BLTT-19890518II	beyond eval. dist.
25	K25AA	ROCK RAPIDS, ETC. IA	626.8	CP	BPTT-20060322ACU	beyond eval. dist.
25	K25AA	ROCK RAPIDS, ETC. IA	626.8	LIC	BLTT-19790821II	beyond eval. dist.
25	WEEK-TV	PEORIA IL	14.5	LIC	BLCT-20030523AFG	no interference
25	WMKB-LP	ROCHELLE IL	140.7	CP MOD	BMP TTL-20061101AAR	beyond eval. dist.
25	WMKB-LP	ROCHELLE IL	140.7	LIC	BLTTL-20050314AFX	beyond eval. dist.
26	KGCW-TV	BURLINGTON IA	120.2	APP	BPCT-20010515AAJ	no interference
26	KGCW-TV	BURLINGTON IA	140.5	LIC	BLCT-19871208KG	beyond eval. dist.
26	WBQD-LP	DAVENPORT IA	114.8	LIC	BLTTL-20011227AAM	beyond eval. dist.
33	W33CH	ROCHELLE IL	139.1	CP MOD	BMP TTL-20040401ARP	beyond eval. dist.
33	W33AY	SPRINGFIELD IL	107.9	LIC	BLTTL-19910927JM	beyond eval. dist.
36	KQIN(TV)	DAVENPORT IA	127.2	LIC	BLET-19911230KE	beyond eval. dist.
36	W36DE	ROCHELLE IL	133.7	CP	BNP TTL-20000831AKY	beyond eval. dist.
39	W39BH	CHAMPAIGN IL	126.4	LIC	BLTTL-19920420IM	no interference
39	WWME-LD	CHICAGO IL	198.4	CP	BDCCDTL-20061027AGY	beyond eval. dist.
39	WAOE-DT	PEORIA IL	14.5	CP MOD	BMPCDDT-20061211AAW	no interference
39	WQRF-TV	ROCKFORD IL	173.5	LIC	BLCT-19960402KE	beyond eval. dist.
40	K40JX-D	AMES IA	381.4	CP	BDCCDTL-20061030ATC	beyond eval. dist.
40	KFXB(TV)	DUBUQUE IA	218.8	CP	BPCT-20050830AAO	no interference
40	KFXB(TV)	DUBUQUE IA	218.8	LIC	BLCT-2567	no interference
40	K40GO	WATERLOO IA	306.2	LIC	BLTTL-20041122AIV	no interference
40	WSIU-DT	CARBONDALE IL	294.5	LIC	BLEDT-20051215AAH	no interference
40	W40BY	PALATINE IL	198.4	CP	BDFCDTT-20060327ABZ	no interference
40	W40BY	PALATINE IL	198.4	LIC	BLTT-20060419ACR	no interference
40	WHOI-DT	PEORIA IL	14.2	CP MOD	BMPCDDT-20060612AAV	0.39%
40	W40BW	ROCHELLE IL	173.5	CP MOD	BMP TTL-20040316AKG	no interference
40	W54BE	SUGAR GROVE IL	144.2	CP	BPTTL-20041202ACN	no interference
40	W54BE	SUGAR GROVE IL	144.2	CP	BDFCDTL-20070301ABR	no interference

Channel 45

30	960710LA	DAVENPORT IA	122.3	APP	BPET-19960710LA	no interference
30	961001KU	DAVENPORT IA	114.8	APP	BPCT-19961001KU	no interference
30	WSPY-LP	PLANO IL	126.7	LIC	BLTTL-19900514IR	beyond eval. dist.
31	WMBD-TV	PEORIA IL	13.6	LIC	BLCT-2378	no interference
43	WYZZ-TV	BLOOMINGTON IL	27.2	LIC	BLCT-19851129KG	no interference
44	K61HD	DAVENPORT IA	122.3	CP	BPTT-20030616AAT	no interference
44	WCRD-LP	CARTHAGE IL	140.7	LIC	BLTTL-20050228ACY	beyond eval. dist.
44	WSNS-TV	CHICAGO IL	198.4	LIC	BLCT-20000110AAU	no interference
44	WRSP-DT	SPRINGFIELD IL	105.3	LIC	BLCDDT-20050317ADQ	no interference
44	WCRD-LP	WINNEBAGO IL	174.1	CP	BPTTL-20050627ACM	beyond eval. dist.
45	K45KD-D	DES MOINES IA	358.6	CP	BDCCDTL-20061030ABX	beyond eval. dist.
45	KIIN-DT	IOWA CITY IA	190.1	CP	BPEDT-20000406AAQ	no interference
45	KDAO-LP	MARSHALLTOWN IA	323	LIC	BLTTL-20001020ABU	no interference
45	K45EE	OTTUMWA IA	247.1	LIC	BLTTL-20001218ABK	no interference
45	WSNS-DT	CHICAGO IL	198.4	LIC	BLCDDT-20010612AIB	no interference
45	WEIL-LP	EFFINGHAM IL	142.6	APP	BSTA-20060829BHR	no interference
45	WEIL-LP	EFFINGHAM IL	142.6	CP	BPTTL-20031114ABZ	no interference
45	W45BM	QUINCY IL	179.4	LIC	BLTTL-20001218ABV	no interference
45	WEVV-DT	EVANSVILLE IN	358.4	CP	BPCDDT-19991101AEQ	no interference

COHEN, DIPPELL AND EVERIST, P.C.

SUPPLEMENTAL SHOWING
PEORIA PROVING GROUNDS

PAGE 17

Channel	Call	City/State	Dist(km)	Status	FCC File No.	Result
45	WFWC-CA	FORT WAYNE IN	365.5	LIC	BLTTL-19900727IO	beyond eval. dist.
45	WXIN-DT	INDIANAPOLIS IN	293.1	LIC	BLCDDT-20031003ABM	no interference
45	WLLA-DT	KALAMAZOO MI	389.7	CP	BPCDDT-19991108AAD	no interference
45	KCGI-CA	CAPE GIRARDEAU MO	375.2	LIC	BLTTL-19940608IJ	beyond eval. dist.
45	NEW	COLUMBIA MO	306.9	APP	BNPTTL-20000829ARP	no interference
46	K46IH	KEOKUK IA	165.3	CP	BNPTTL-20000828BGM	beyond eval. dist.
46	W52BR	ARBURY HILLS IL	199.7	APP	BMPTTL-20061024AFI	beyond eval. dist.
46	WBXC-CA	CHAMPAIGN, ETC. IL	125.8	LIC	BLTTA-20040723ABO	no interference
46	W52BR	CHAMPAIGN-URBANA IL	199.7	APP	BSTA-20060509ACT	beyond eval. dist.
46	WBKM-LP	CHANA IL	128.4	CP	BPTTL-20050628AAZ	beyond eval. dist.
46	WBKM-LP	CHANA IL	140.7	LIC	BLTTL-20050228ACV	beyond eval. dist.

Channel 46

31	K31ED	OTTUMWA IA	247.1	LIC	BLTTL-20001218ABJ	beyond eval. dist.
31	W31BX	DANVILLE IL	170.5	LIC	BLTT-20020308AAW	beyond eval. dist.
31	WMBD-TV	PEORIA IL	13.6	LIC	BLCT-2378	no interference
39	W39BH	CHAMPAIGN IL	126.4	LIC	BLTTL-19920420IM	beyond eval. dist.
43	WYZZ-TV	BLOOMINGTON IL	27.2	LIC	BLCT-19851129KG	no interference
44	K61HD	DAVENPORT IA	122.3	CP	BPTT-20030616AAT	beyond eval. dist.
44	WCRD-LP	CARTHAGE IL	140.7	LIC	BLTTL-20050228ACY	beyond eval. dist.
45	KIIN-DT	IOWA CITY IA	190.1	CP	BPEDT-20000406AAQ	no interference
45	WSNS-DT	CHICAGO IL	198.4	LIC	BLCDDT-20010612AIB	no interference
45	WEIL-LP	EFFINGHAM IL	142.6	APP	BSTA-20060829BHR	beyond eval. dist.
45	WEIL-LP	EFFINGHAM IL	142.6	CP	BPTTL-20031114ABZ	no interference
45	W45BM	QUINCY IL	179.4	LIC	BLTTL-20001218ABV	beyond eval. dist.
46	KRUB-LP	CEDAR RAPIDS IA	223.3	CP	BDCCDTL-20061030AOD	no interference
46	K46EY	DES MOINES IA	358.6	LIC	BLTTL-20001212ABS	beyond eval. dist.
46	K46IH	KEOKUK IA	165.3	CP	BNPTTL-20000828BGM	no interference
46	W52BR	ARBURY HILLS IL	199.7	APP	BMPTTL-20061024AFI	no interference
46	WBXC-CA	CHAMPAIGN, ETC. IL	125.8	LIC	BLTTA-20040723ABO	no interference
46	W52BR	CHAMPAIGN-URBANA IL	199.7	APP	BSTA-20060509ACT	no interference
46	WBKM-LP	CHANA IL	128.4	CP	BPTTL-20050628AAZ	no interference
46	WBKM-LP	CHANA IL	140.7	LIC	BLTTL-20050228ACV	no interference
46	NEW	CHICAGO IL	198.4	APP	BDCCDTL-20061027AFT	no interference
46	WRBU(TV)	EAST ST. LOUIS IL	276.2	LIC	BLCT-19891004KF	no interference
46	WTVP-DT	PEORIA IL	15.4	LIC	BLEDT-20040105ACV	0.36%
46	W46DP	QUINCY IL	179.2	CP	BNPTTL-20000831AST	no interference
46	WFIE-DT	EVANSVILLE IN	359.5	LIC	BLCDDT-20050916ACR	no interference
46	WTHR-DT	INDIANAPOLIS IN	293.2	LIC	BLCDDT-20040401AFB	no interference
46	WHME-TV	SOUTH BEND IN	292.7	LIC	BLCT-2590	no interference
46	K46HP	CHILLICOTHE MO	360.6	CP	BNPTTL-20000830AHZ	beyond eval. dist.
46	K46JW	MOBERLY MO	291.9	CP	BNPTT-20000830AUT	no interference
46	WDJT-TV	MILWAUKEE WI	292.2	CP MOD	BMPCDDT-20000419ABR	no interference

Channel 52

44	K61HD	DAVENPORT IA	122.3	CP	BPTT-20030616AAT	beyond eval. dist.
44	WCRD-LP	CARTHAGE IL	140.7	LIC	BLTTL-20050228ACY	beyond eval. dist.
48	W48CU	CHAMPAIGN/URBANA IL	128.9	LIC	BLTTL-20041122AIX	beyond eval. dist.
48	W48CK	STERLING IL	128.4	LIC	BLTT-20010717AAC	beyond eval. dist.
49	WCFN(TV)	SPRINGFIELD IL	106.3	LIC	BLCT-20020214ABN	beyond eval. dist.
50	W51DT	GALESBURG IL	76.4	CP MOD	BMPTT-20060106ABR	beyond eval. dist.
50	W50DD	PEORIA IL	22.5	LIC	BLTT-20040429AAU	no interference
51	W51CT	BLOOMINGTON IL	49.8	CP	BDFCDTT-20060313AAN	no interference
51	W51CT	BLOOMINGTON IL	49.8	LIC	BLTT-20021121AAK	no interference
51	WEIU-TV	CHARLESTON IL	164	APP	BMPET-20041101AHI	no interference
51	WEIU-TV	CHARLESTON IL	181.1	CP	BPET-20030212ABF	no interference
51	WEIU-TV	CHARLESTON IL	179.1	LIC	BLET-19860702KE	beyond eval. dist.
51	W51DT	GALESBURG IL	76.4	CP	BDFCDTT-20060331AEM	no interference
51	W51DT	GALESBURG IL	76.4	LIC	BLTT-20060601BIX	no interference

COHEN, DIPPELL AND EVERIST, P.C.

SUPPLEMENTAL SHOWING
PEORIA PROVING GROUNDS

PAGE 18

Channel	Call	City/State	Dist(km)	Status	FCC File No.	Result
51	WCFC-CA	ROCKFORD IL	179.3	LIC	BLTTA-20020620AAI	beyond eval. dist.
51	WPWR-TV	GARY IN	198.4	CP	BPCDT-19991101ALA	no interference
52	KCRG-TV	CEDAR RAPIDS IA	264.3	LIC	BLCDDT-20040317ACD	no interference
52	W52BR	CHAMPAIGN-URBANA IL	116.2	LIC	BLTTL-19950606IF	no interference
52	WLS-DT	CHICAGO IL	198.4	CP MOD	BMPCDDT-20000720ABN	no interference
52	WLS-DT	CHICAGO IL	198.4	LIC	BLCDDT-20010109AAV	no interference
52	W52BI	STERLING-DIXON IL	128.4	LIC	BLTT-19931202IH	no interference
52	WIPB-DT	MUNCIE IN	352.8	CP MOD	BMPEDDT-20031031AHL	no interference
52	WVUT-DT	VINCENNES IN	288.7	LIC	BLEDDT-20020930AAM	no interference
52	WGVK(TV)	KALAMAZOO MI	361.7	LIC	BMLETT-20040304AFC	no interference
52	W52DB	MUSKEGON MI	395.5	LIC	BLTTL-20040217ACY	no interference
52	K43EU	ST LOUIS MO	243.4	CP	BMPTTL-19980601SX	no interference
52	WWRS-TV	MAYVILLE WI	309	LIC	BLCT-20011115ADW	no interference
53	K53FD	IOWA FALLS IA	376.3	LIC	BLTTL-19970912JI	beyond eval. dist.
53	K53FC	OTTUMWA IA	247.1	CP	BPTTL-20030717ACB	beyond eval. dist.
53	K53FC	OTTUMWA IA	247.1	LIC	BLTTL-20001220ABV	beyond eval. dist.

Channel 53

39	W39BH	CHAMPAIGN IL	126.4	LIC	BLTTL-19920420IM	beyond eval. dist.
46	WBXC-CA	CHAMPAIGN, ETC. IL	125.8	LIC	BLTTA-20040723ABO	beyond eval. dist.
46	WBKM-LP	CHANA IL	128.4	CP	BPTTL-20050628AAZ	beyond eval. dist.
46	WBKM-LP	CHANA IL	140.7	LIC	BLTTL-20050228ACV	beyond eval. dist.
49	WCFN(TV)	SPRINGFIELD IL	106.3	LIC	BLCT-20020214ABN	beyond eval. dist.
50	W51DT	GALESBURG IL	76.4	CP MOD	BMPTT-20060106ABR	beyond eval. dist.
50	W50DD	PEORIA IL	22.5	LIC	BLTT-20040429AAU	no interference
51	W51CT	BLOOMINGTON IL	49.8	LIC	BLTT-20021121AAK	no interference
51	W51DT	GALESBURG IL	76.4	LIC	BLTT-20060601BIX	beyond eval. dist.
52	W52BR	CHAMPAIGN-URBANA IL	116.2	LIC	BLTTL-19950606IF	no interference
52	WLS-DT	CHICAGO IL	198.4	CP MOD	BMPCDDT-20000720ABN	no interference
52	WLS-DT	CHICAGO IL	198.4	LIC	BLCDDT-20010109AAV	no interference
52	W52BI	STERLING-DIXON IL	128.4	LIC	BLTT-19931202IH	beyond eval. dist.
53	951215KK	GALESBURG IL	98.6	APP	BPCDDT-19951215KK	0.08%
53	960919KT	GALESBURG IL	101.3	APP	BPCDDT-19960919KT	0.00%
53	961001XU	GALESBURG IL	98.6	APP	BPCT-19961001XU	0.01%
53	WGBO-DT	JOLIET IL	200.6	LIC	BLCDDT-20040413AAE	no interference
53	W53BP	QUINCY IL	179.4	LIC	BLTTL-20001215AAD	no interference
53	WCFN-DT	SPRINGFIELD IL	106.3	CP	BPCDDT-19991026ABC	no interference
54	K54AF	KEOSAUQUA, ETC. IA	207.8	LIC	BLTT-19790430IH	beyond eval. dist.
54	WFBT-CA	BLUE ISLAND IL	161.4	LIC	BLTTL-19920608JH	beyond eval. dist.
54	WEIL-LP	EFFINGHAM IL	188.3	LIC	BLTTL-20011023AAY	beyond eval. dist.
54	WGEM-DT	QUINCY IL	180.6	CP MOD	BMPCDDT-20060526AAJ	no interference
54	WREX-DT	ROCKFORD IL	173.4	CP MOD	BMPCDDT-20060524AAI	beyond eval. dist.
54	W54BE	SUGAR GROVE IL	144.3	LIC	BLTTL-19920429JG	beyond eval. dist.
55	WLFM-LP	ROCHELLE IL	200.6	LIC	BLTTL-20060130ATF	beyond eval. dist.
55	WRSP-TV	SPRINGFIELD IL	105.3	LIC	BLCT-20030627AAB	no interference
61	K61HD	DAVENPORT IA	122.3	LIC	BLTT-20000817ABQ	beyond eval. dist.

Channel 54

39	W39BH	CHAMPAIGN IL	126.4	LIC	BLTTL-19920420IM	beyond eval. dist.
46	WBXC-CA	CHAMPAIGN, ETC. IL	125.8	LIC	BLTTA-20040723ABO	beyond eval. dist.
46	WBKM-LP	CHANA IL	128.4	CP	BPTTL-20050628AAZ	beyond eval. dist.
46	WBKM-LP	CHANA IL	140.7	LIC	BLTTL-20050228ACV	beyond eval. dist.
47	WTVP(TV)	PEORIA IL	15.4	LIC	BLET-19811118KJ	no interference
50	W51DT	GALESBURG IL	76.4	CP MOD	BMPTT-20060106ABR	beyond eval. dist.
50	W50DD	PEORIA IL	22.5	LIC	BLTT-20040429AAU	no interference
51	W51CT	BLOOMINGTON IL	49.8	LIC	BLTT-20021121AAK	no interference
51	W51DT	GALESBURG IL	76.4	LIC	BLTT-20060601BIX	beyond eval. dist.
52	W52BR	CHAMPAIGN-URBANA IL	116.2	LIC	BLTTL-19950606IF	beyond eval. dist.
52	W52BI	STERLING-DIXON IL	128.4	LIC	BLTT-19931202IH	beyond eval. dist.

COHEN, DIPPELL AND EVERIST, P.C.

SUPPLEMENTAL SHOWING
PEORIA PROVING GROUNDS

PAGE 19

Channel	Call	City/State	Dist(km)	Status	FCC File No.	Result
53	951215KK	GALESBURG IL	98.6	APP	BPCDT-19951215KK	0.02%
53	960919KT	GALESBURG IL	101.3	APP	BPCDT-19960919KT	no interference
53	961001XU	GALESBURG IL	98.6	APP	BPCT-19961001XU	no interference
53	WGBO-TV	JOLIET IL	200.6	LIC	BLCDDT-20040413AAE	no interference
53	W53BP	QUINCY IL	179.4	LIC	BLTTL-20001215AAD	beyond eval. dist.
53	WCFN-DT	SPRINGFIELD IL	106.3	CP	BPCDT-19991026ABC	no interference
54	WFBT-CA	BLUE ISLAND IL	161.4	LIC	BLTTL-19920608JH	no interference
54	WEIL-LP	EFFINGHAM IL	188.3	LIC	BLTTL-20011023AAY	no interference
54	WGEM-DT	QUINCY IL	180.6	CP MOD	BMPCDT-20060526AAJ	no interference
54	WREX-DT	ROCKFORD IL	173.4	CP MOD	BMPCDT-20060524AAI	no interference
54	W54BE	SUGAR GROVE IL	144.3	LIC	BLTTL-19920429JG	no interference
54	WHCH-LP	CHESTERTON IN	222.4	LIC	BLTT-19920330II	no interference
54	WTTK-DT	KOKOMO IN	293.1	CP MOD	BMPCDT-20030205ACJ	no interference
54	WVGO-LP	SULLIVAN IN	233.7	CP	BPTTL-20060330AHS	no interference
54	WVGO-LP	SULLIVAN IN	252.2	LIC	BLTTL-20050817AAK	no interference
54	WTLJ(TV)	MUSKEGON MI	384.3	LIC	BLCT-19861110KI	no interference
55	KCDR-LP	CEDAR RAPIDS IA	223.3	LIC	BLTTL-19971020JC	beyond eval. dist.
55	K55GS	OTTUMWA IA	247.1	LIC	BLTTL-20001218ABW	beyond eval. dist.
55	WLFM-LP	ROCHELLE IL	200.6	LIC	BLTTL-20060130ATF	beyond eval. dist.

Channel 55

47	WTVP(TV)	PEORIA IL	15.4	LIC	BLET-19811118KJ	no interference
48	W48CU	CHAMPAIGN/URBANA IL	128.9	LIC	BLTTL-20041122AIX	beyond eval. dist.
48	W48CK	STERLING IL	128.4	LIC	BLTT-20010717AAC	beyond eval. dist.
51	W51CT	BLOOMINGTON IL	49.8	LIC	BLTT-20021121AAK	no interference
51	W51DT	GALESBURG IL	76.4	LIC	BLTT-20060601BIX	beyond eval. dist.
52	W52BR	CHAMPAIGN-URBANA IL	116.2	LIC	BLTTL-19950606IF	beyond eval. dist.
52	W52BI	STERLING-DIXON IL	128.4	LIC	BLTT-19931202IH	beyond eval. dist.
54	WGEM-DT	QUINCY IL	180.6	CP MOD	BMPCDT-20060526AAJ	no interference
54	WREX-DT	ROCKFORD IL	173.4	CP MOD	BMPCDT-20060524AAI	beyond eval. dist.
54	W54BE	SUGAR GROVE IL	144.3	LIC	BLTTL-19920429JG	beyond eval. dist.
55	KWWL-DT	WATERLOO IA	269.5	LIC	BLCDDT-20020422AAG	no interference
55	WLFM-LP	ROCHELLE IL	200.6	LIC	BLTTL-20060130ATF	no interference
55	WRSP-TV	SPRINGFIELD IL	105.3	LIC	BLCT-20030627AAF	no interference
55	WFFT-TV	FT. WAYNE IN	361.5	LIC	BLCT-20001002APS	no interference
55	K55HL	CAPE GIRARDEAU MO	399.4	LIC	BLTTL-20001130AAZ	beyond eval. dist.
55	WPXE(TV)	KENOSHA WI	256.4	LIC	BLCT-19970707KE	no interference
56	K56GD	AMES IA	381.4	LIC	BLTTL-20001221ACE	beyond eval. dist.
56	KWQC-DT	DAVENPORT IA	98.6	CP MOD	BMPCDT-20021015AAM	0.00%
56	KWQC-DT	DAVENPORT IA	98.6	LIC	BLCDDT-20050606AGR	0.00%
56	WYIN(TV)	GARY IN	186.1	LIC	BMLET-20050811AAD	beyond eval. dist.
57	W57DN	ELGIN IL	172.9	LIC	BLTT-20010612AEU	beyond eval. dist.
57	NEW	QUINCY IL	179.2	APP	BNPTTL-20000831AQI	beyond eval. dist.
57	NEW	QUINCY IL	179.2	APP	BNPTTL-20000831AVQ	beyond eval. dist.
59	WAOE(TV)	PEORIA IL	2.7	LIC	BLCT-19990721KG	no interference
63	NEW	ROCHELLE IL	133.7	APP	BNPTTL-20000831BXJ	beyond eval. dist.

Channel 57

42	K42GX	JONESBORO AR	549.8	LIC	BLTT-20051020AFT	beyond eval. dist.
42	K42HI	MUSCATINE IA	155	LIC	BLTT-20061211AAS	beyond eval. dist.
42	K42AM	OTTUMWA IA	254.8	LIC	BLTT-19980803JD	beyond eval. dist.
43	WYZZ-TV	BLOOMINGTON IL	27.2	LIC	BLCT-19851129KG	no interference
49	WCFN(TV)	SPRINGFIELD IL	106.3	LIC	BLCT-20020214ABN	beyond eval. dist.
50	W51DT	GALESBURG IL	76.4	CP MOD	BMPTT-20060106ABR	beyond eval. dist.
50	W50DD	PEORIA IL	22.5	LIC	BLTT-20040429AAU	no interference
55	WRSP-TV	SPRINGFIELD IL	105.3	LIC	BLCT-20030627AAF	no interference
56	KWQC-DT	DAVENPORT IA	98.6	CP MOD	BMPCDT-20021015AAM	0.11%
56	KWQC-DT	DAVENPORT IA	98.6	LIC	BLCDDT-20050606AGR	0.11%
56	WYIN(TV)	GARY IN	186.1	LIC	BMLET-20050811AAD	beyond eval. dist.

COHEN, DIPPELL AND EVERIST, P.C.

SUPPLEMENTAL SHOWING
PEORIA PROVING GROUNDS

PAGE 20

<u>Channel</u>	<u>Call</u>	<u>City/State</u>	<u>Dist(km)</u>	<u>Status</u>	<u>FCC File No.</u>	<u>Result</u>
57	W57DN	ELGIN IL	172.9	LIC	BLTT-20010612AEU	no interference
57	WEEK-DT	PEORIA IL	14.5	LIC	BLCDDT-20030523AFL	0.10%
57	NEW	QUINCY IL	179.2	APP	BNPTTL-20000831AQI	no interference
57	NEW	QUINCY IL	179.2	APP	BNPTTL-20000831AVQ	no interference
57	WBND-LP	SOUTH BEND IN	291.4	LIC	BLTTL-20021010AAQ	no interference
57	KFVS-DT	CAPE GIRARDEAU MO	368.7	LIC	BLCDDT-20020423AAA	no interference
57	WBUW(TV)	JANESVILLE WI	256.1	LIC	BLCT-20040928AAA	no interference
58	K58ER	OTTUMWA IA	247.1	LIC	BLTTL-20001218ABM	beyond eval. dist.
58	NEW	QUINCY IL	179.2	APP	BNPTTL-20000831BHP	beyond eval. dist.
58	WHBF-DT	ROCK ISLAND IL	122.3	CP MOD	BMPCDDT-20000428ABF	no interference
59	WAOE(TV)	PEORIA IL	2.7	LIC	BLCT-19990721KG	no interference
61	K61HD	DAVENPORT IA	122.3	LIC	BLTT-20000817ABQ	beyond eval. dist.

Channel 58

43	WYZZ-TV	BLOOMINGTON IL	27.2	LIC	BLCT-19851129KG	no interference
44	K61HD	DAVENPORT IA	122.3	CP	BPTT-20030616AAT	beyond eval. dist.
44	WCRD-LP	CARTHAGE IL	140.7	LIC	BLTTL-20050228ACY	beyond eval. dist.
50	W51DT	GALESBURG IL	76.4	CP MOD	BMPTT-20060106ABR	beyond eval. dist.
50	W50DD	PEORIA IL	22.5	LIC	BLTT-20040429AAU	no interference
51	W51CT	BLOOMINGTON IL	49.8	LIC	BLTT-20021121AAK	no interference
51	W51DT	GALESBURG IL	76.4	LIC	BLTT-20060601BIX	beyond eval. dist.
55	WRSP-TV	SPRINGFIELD IL	105.3	LIC	BLCT-20030627AAF	no interference
57	WEEK-DT	PEORIA IL	14.5	LIC	BLCDDT-20030523AFL	no interference
57	NEW	QUINCY IL	179.2	APP	BNPTTL-20000831AQI	beyond eval. dist.
57	NEW	QUINCY IL	179.2	APP	BNPTTL-20000831AVQ	beyond eval. dist.
58	NEW	QUINCY IL	179.2	APP	BNPTTL-20000831BHP	no interference
58	WHBF-DT	ROCK ISLAND IL	122.3	CP MOD	BMPCDDT-20000428ABF	0.00%
58	WSJV-DT	ELKHART IN	290.8	CP MOD	BMPCDDT-20050620ABX	no interference
58	K58FD	CAPE GIRARDEAU MO	399.4	LIC	BLTTL-20001130ABA	beyond eval. dist.
58	K58JB	COLUMBIA MO	311	CP	BNPTT-20000830AUP	no interference
58	W58DQ	LACROSSE WI	366.4	CP	BNPTT-20000830BIG	beyond eval. dist.
58	WDJT-TV	MILWAUKEE WI	292.2	LIC	BLCT-19961211KF	no interference
59	WXFT-DT	AURORA IL	198.4	LIC	BLCDDT-20020918AAT	no interference
59	WAOE(TV)) PEORIA IL	2.7	LIC	BLCT-19990721KG	0.26%
59	NEW	QUINCY IL	179.2	APP	BNPTTL-20000831ATT	beyond eval. dist.
59	NEW	QUINCY IL	179.2	APP	BNPTTL-20000831AMH	beyond eval. dist.
60	K60CL	KEOKUK IA	165.3	LIC	BLTTL-19901004JO	beyond eval. dist.
61	K61HD	DAVENPORT IA	122.3	LIC	BLTT-20000817ABQ	beyond eval. dist.

Channel 60

45	KDAO-LP	MARSHALLTOWN IA	323	LIC	BLTTL-20001020ABU	beyond eval. dist.
45	K45EE	OTTUMWA IA	247.1	LIC	BLTTL-20001218ABK	beyond eval. dist.
45	WEIL-LP	EFFINGHAM IL	142.6	APP	BSTA-20060829BHR	beyond eval. dist.
45	WEIL-LP	EFFINGHAM IL	142.6	CP	BPTTL-20031114ABZ	beyond eval. dist.
45	W45BM	QUINCY IL	179.4	LIC	BLTTL-20001218ABV	beyond eval. dist.
45	WFWC-CA	FORT WAYNE IN	365.5	LIC	BLTTL-19900727IO	beyond eval. dist.
45	W45BC	CRYSTAL MI	468.9	LIC	BLTTL-19951130JV	beyond eval. dist.
45	K45IX	FROST MN	484	CP	BNPTTL-20000831BSC	beyond eval. dist.
45	K45EH	JACKSON MN	554.4	CP	BMJPTTL-20000821AHA	beyond eval. dist.
45	K45EH	JACKSON MN	554.4	LIC	BLTTL-19950314IL	beyond eval. dist.
46	WBXC-CA	CHAMPAIGN, ETC. IL	125.8	LIC	BLTTA-20040723ABO	beyond eval. dist.
46	WBKM-LP	CHANA IL	128.4	CP	BPTTL-20050628AAZ	beyond eval. dist.
46	WBKM-LP	CHANA IL	140.7	LIC	BLTTL-20050228ACV	beyond eval. dist.
52	W52BR	CHAMPAIGN-URBANA IL	116.2	LIC	BLTTL-19950606IF	beyond eval. dist.
52	W52BI	STERLING-DIXON IL	128.4	LIC	BLTT-19931202IH	beyond eval. dist.
59	WXFT-TV	AURORA IL	198.4	LIC	BLCDDT-20020918AAT	no interference
59	WAOE	PEORIA IL	2.7	LIC	BLCT-19990721KG	0.26%
59	NEW	QUINCY IL	179.2	APP	BNPTTL-20000831ATT	beyond eval. dist.
59	NEW	QUINCY IL	179.2	APP	BNPTTL-20000831AMH	beyond eval. dist.

COHEN, DIPPELL AND EVERIST, P.C.

SUPPLEMENTAL SHOWING
PEORIA PROVING GROUNDS

PAGE 21

Channel	Call	City/State	Dist(km)	Status	FCC File No.	Result
60	K60CL	KEOKUK IA	165.3	LIC	BLTTL-19901004JO	no interference
60	WXFT-TV	AURORA IL	198.4	LIC	BLCT-19870528KT	no interference
61	K61HD	DAVENPORT IA	122.3	LIC	BLTT-20000817ABQ	no interference
61	W61CO	QUINCY IL	179.4	LIC	BLTTL-20001218ABX	beyond eval. dist.
61	WCHU-LP	ROCHELLE IL	200.6	LIC	BLTTL-20060127AMH	beyond eval. dist.
63	NEW	ROCHELLE IL	133.7	APP	BNPTTL-20000831BXJ	beyond eval. dist.
67	960930KS	GALESBURG IL	98.7	APP	BPCT-19960930KS	no interference
67	W67CW	PEORIA IL	12	LIC	BLTTL-19950324ID	no interference

Channel 61

46	K46EY	DES MOINES IA	358.6	LIC	BLTTL-20001212ABS	beyond eval. dist.
46	K46IH	KEOKUK IA	165.3	CP	BNPTTL-20000828BGM	beyond eval. dist.
46	W52BR	ARBURY HILLS IL	199.7	APP	BMPPTTL-20061024AFI	beyond eval. dist.
46	WBXC-CA	CHAMPAIGN, ETC. IL	125.8	LIC	BLTTA-20040723ABO	beyond eval. dist.
46	W52BR	CHAMPAIGN-URBANA IL	199.7	APP	BSTA-20060509ACT	beyond eval. dist.
46	WBKM-LP	CHANA IL	128.4	CP	BPTTL-20050628AAZ	beyond eval. dist.
46	WBKM-LP	CHANA IL	140.7	LIC	BLTTL-20050228ACV	beyond eval. dist.
47	WTVP(TV)	PEORIA IL	15.4	LIC	BLET-19811118KJ	no interference
59	WAOE(TV)	PEORIA IL	2.7	LIC	BLCT-19990721KG	no interference
60	WXFT-TV	AURORA IL	198.4	LIC	BLCT-19870528KT	no interference
61	K61HD	DAVENPORT IA	122.3	LIC	BLTT-20000817ABQ	no interference
61	W61CO	QUINCY IL	179.4	LIC	BLTTL-20001218ABX	no interference
61	WCHU-LP	ROCHELLE IL	200.6	LIC	BLTTL-20060127AMH	no interference
61	WVTV-DT	MILWAUKEE WI	291.5	CP MOD	BMPCDT-20011002AAC	no interference
62	KOTT-LP	OTTUMWA IA	254.7	LIC	BLTTL-19990813JA	beyond eval. dist.
62	WJYS(TV)	HAMMOND IN	167.2	LIC	BLCT-19910405KF	no interference
63	NEW	ROCHELLE IL	133.7	APP	BNPTTL-20000831BXJ	beyond eval. dist.

Channel 62

47	K47EK	IOWA FALLS IA	376.3	LIC	BLTTL-19980318JM	beyond eval. dist.
47	WTVP(TV)	PEORIA IL	15.4	LIC	BLET-19811118KJ	no interference
48	W48CU	CHAMPAIGN/URBANA IL	128.9	LIC	BLTTL-20041122AIX	beyond eval. dist.
48	W48CK	STERLING IL	128.4	LIC	BLTT-20010717AAC	beyond eval. dist.
55	WRSP-TV	SPRINGFIELD IL	105.3	LIC	BLCT-20030627AAF	no interference
59	WAOE(TV)	PEORIA IL	2.7	LIC	BLCT-19990721KG	no interference
61	K61HD	DAVENPORT IA	122.3	LIC	BLTT-20000817ABQ	no interference
62	WJYS(TV)	HAMMOND IN	167.2	LIC	BLCT-19910405KF	no interference
62	K62EV	WINONA MN	402.8	LIC	BLTT-19950511IF	beyond eval. dist.
62	KEFN-CA	ST. LOUIS MO	271.7	LIC	BLTTL-19921221IB	no interference
63	NEW	ROCHELLE IL	133.7	APP	BNPTTL-20000831BXJ	beyond eval. dist.

Channel 63

48	K48FZ	AMES IA	381.4	LIC	BLTTL-20011217ADE	beyond eval. dist.
48	W48CU	CHAMPAIGN/URBANA IL	128.9	LIC	BLTTL-20041122AIX	beyond eval. dist.
48	W48CK	STERLING IL	128.4	LIC	BLTT-20010717AAC	beyond eval. dist.
49	WCFN(TV)	SPRINGFIELD IL	106.3	LIC	BLCT-20020214ABN	beyond eval. dist.
55	WRSP-TV	SPRINGFIELD IL	105.3	LIC	BLCT-20030627AAF	no interference
59	WAOE(TV)	PEORIA IL	2.7	LIC	BLCT-19990721KG	no interference
61	K61HD	DAVENPORT IA	122.3	LIC	BLTT-20000817ABQ	beyond eval. dist.
62	WJYS(TV)	HAMMOND IN	167.2	LIC	BLCT-19910405KF	no interference
63	NEW	ROCHELLE IL	133.7	APP	BNPTTL-20000831BXJ	no interference
63	WINM(TV)	ANGOLA IN	398.9	LIC	BLCT-19930115KE	beyond eval. dist.
63	WIPX(TV)	BLOOMINGTON IN	320	LIC	BLCT-19890109KE	no interference
63	K63FV	JAMESTOWN MO	335.6	LIC	BLTTL-19990804JC	no interference
63	K63HG	JEFFERSON CITY MO	337.1	CP	BNPTTL-20000829AQJ	no interference
63	WYTU-LP	MILWAUKEE WI	292.2	LIC	BLTTL-20020327AAI	no interference
65	W65CZ	QUINCY IL	179.4	LIC	BLTTL-20001218ABR	beyond eval. dist.
67	960930KS	GALESBURG IL	98.7	APP	BPCT-19960930KS	no interference

COHEN, DIPPELL AND EVERIST, P.C.

SUPPLEMENTAL SHOWING
PEORIA PROVING GROUNDS

PAGE 22

<u>Channel</u>	<u>Call</u>	<u>City/State</u>	<u>Dist(km)</u>	<u>Status</u>	<u>FCC File No.</u>	<u>Result</u>
67	W67CW	PEORIA IL	12	LIC	BLTTL-19950324ID	beyond eval. dist.
<u>Channel 64</u>						
49	DK49DZ	IOWA FALLS IA	376.3	LIC	BLTTL-19980318JK	beyond eval. dist.
49	K41AD	LANSING IA	323.3	CP	BDISTT-20060221AAM	beyond eval. dist.
49	K49DX	OTTUMWA IA	247.1	LIC	BLTTL-20001218ABL	beyond eval. dist.
49	W49BS	QUINCY IL	179.4	LIC	BLTTL-20001218AAY	beyond eval. dist.
49	WCFN(TV)	SPRINGFIELD IL	106.3	LIC	BLCT-20020214ABN	beyond eval. dist.
50	W51DT	GALESBURG IL	76.4	CP MOD	BMPTT-20060106ABR	beyond eval. dist.
50	W50DD	PEORIA IL	22.5	LIC	BLTT-20040429AAU	no interference
61	K61HD	DAVENPORT IA	122.3	LIC	BLTT-20000817ABQ	beyond eval. dist.
63	NEW	ROCHELLE IL	133.7	APP	BNPTTL-20000831BXJ	beyond eval. dist.
64	WLLA(TV)	KALAMAZOO MI	389.7	LIC	BLCT-19960809KG	no interference
64	KDTL-LP	ST. LOUIS MO	243.1	LIC	BLTTL-19920828JD	no interference
65	KRUB-LP	CEDAR RAPIDS IA	223.3	LIC	BLTTL-20010605AAD	beyond eval. dist.
65	K65GA	OTTUMWA IA	245.7	APP	BPTTL-20060721ACX	beyond eval. dist.
65	K65GA	OTTUMWA IA	247.1	CP	BPTTL-20030717ABW	beyond eval. dist.
65	K65GA	OTTUMWA IA	247.1	LIC	BLTTL-20001218ABN	beyond eval. dist.
65	W65CZ	QUINCY IL	179.4	LIC	BLTTL-20001218ABR	beyond eval. dist.
65	WDNI-LP	INDIANAPOLIS IN	299.3	LIC	BLTTL-20011106AAF	beyond eval. dist.
65	W65EH	WEST LAFAYETTE IN	207.3	CP	BNPTTL-20000831AMG	beyond eval. dist.
65	W65EE	JANESVILLE WI	217.2	LIC	BLTT-20030106ABC	beyond eval. dist.
67	960930KS	GALESBURG IL	98.7	APP	BPCT-19960930KS	no interference
67	W67CW	PEORIA IL	12	LIC	BLTTL-19950324ID	no interference
<u>Channel 65</u>						
50	W50CH	ALTON IL	210.1	LIC	BLTTL-20001220ACX	beyond eval. dist.
50	W51DT	GALESBURG IL	76.4	CP MOD	BMPTT-20060106ABR	beyond eval. dist.
50	W50DD	PEORIA IL	22.5	LIC	BLTT-20040429AAU	no interference
50	W50DG	QUINCY IL	179.2	CP	BNPTTL-20000831ASV	beyond eval. dist.
50	WEOA-LP	EVANSVILLE IN	360.4	CP	BPTTL-20050105ABP	beyond eval. dist.
50	WEOA-LP	EVANSVILLE IN	360.4	LIC	BLTTL-20000622AGB	beyond eval. dist.
51	W51CT	BLOOMINGTON IL	49.8	LIC	BLTT-20021121AAK	no interference
51	W51DT	GALESBURG IL	76.4	LIC	BLTT-20060601BIX	beyond eval. dist.
61	K61HD	DAVENPORT IA	122.3	LIC	BLTT-20000817ABQ	beyond eval. dist.
63	NEW	ROCHELLE IL	133.7	APP	BNPTTL-20000831BXJ	beyond eval. dist.
65	W65CZ	QUINCY IL	179.4	LIC	BLTTL-20001218ABR	no interference
66	WGBO-TV	JOLIET IL	200.6	LIC	BLCT-19810916KG	no interference
67	960930KS	GALESBURG IL	98.7	APP	BPCT-19960930KS	no interference
67	W67CW	PEORIA IL	12	LIC	BLTTL-19950324ID	no interference
<u>Channel 66</u>						
51	K51FJ	KNOXVILLE IA	279.8	CP MOD	BMPTTL-20031231ABY	beyond eval. dist.
51	K51FJ	OTTUMWA IA	247.1	LIC	BLTTL-20020521AAV	beyond eval. dist.
51	W51CT	BLOOMINGTON IL	49.8	LIC	BLTT-20021121AAK	no interference
51	W51DT	GALESBURG IL	76.4	LIC	BLTT-20060601BIX	beyond eval. dist.
52	W52BR	CHAMPAIGN-URBANA IL	116.2	LIC	BLTTL-19950606IF	beyond eval. dist.
52	W52BI	STERLING-DIXON IL	128.4	LIC	BLTT-19931202IH	beyond eval. dist.
59	WAOE(TV)	PEORIA IL	2.7	LIC	BLCT-19990721KG	no interference
63	NEW	ROCHELLE IL	133.7	APP	BNPTTL-20000831BXJ	beyond eval. dist.
66	WGBO-TV	JOLIET IL	200.6	LIC	BLCT-19810916KG	no interference
66	W66CT	MOUNT VERNON IN	343.6	LIC	BLTTL-19960119JA	no interference
67	KCDE-LP	CEDAR RAPIDS IA	223.3	LIC	BLTTL-19971104IG	beyond eval. dist.
67	K67GH	OTTUMWA IA	247.1	LIC	BLTTL-20001218ABO	beyond eval. dist.
67	960930KS	GALESBURG IL	98.7	APP	BPCT-19960930KS	no interference
67	W67CW	PEORIA IL	12	LIC	BLTTL-19950324ID	no interference
67	W67DR	QUINCY IL	179.4	LIC	BLTTL-20001218ABS	beyond eval. dist.
68	W68DV	QUINCY IL	179.2	CP	BNPTTL-20000831AWR	beyond eval. dist.

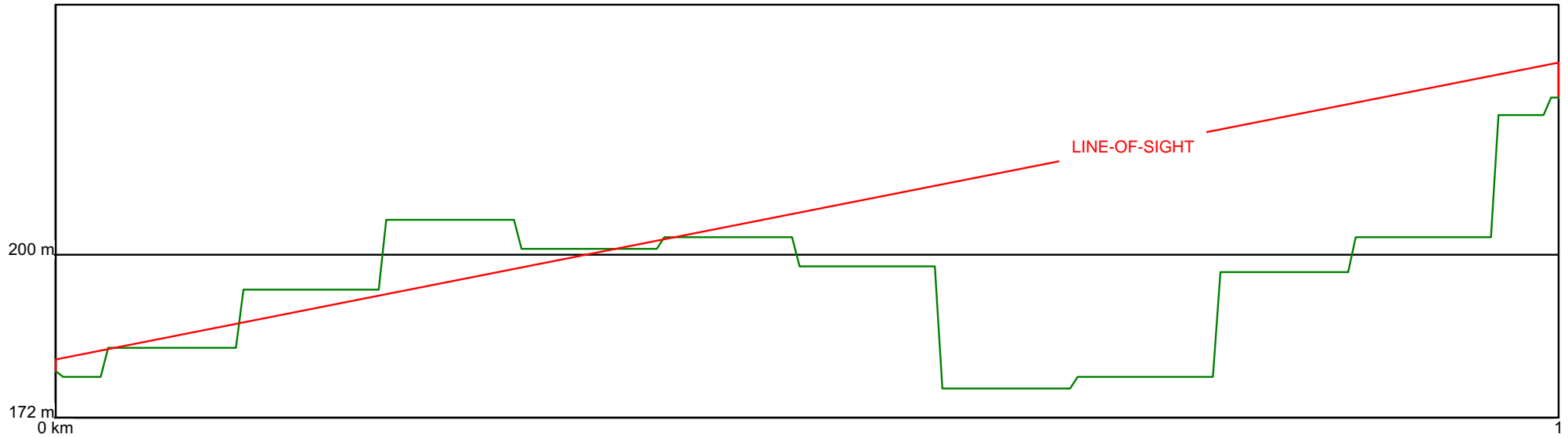
COHEN, DIPPELL AND EVERIST, P.C.

SUPPLEMENTAL SHOWING
PEORIA PROVING GROUNDS

PAGE 23

<u>Channel</u>	<u>Call</u>	<u>City/State</u>	<u>Dist(km)</u>	<u>Status</u>	<u>FCC File No.</u>	<u>Result</u>
<u>Channel 68</u>						
53	K53FC	OTTUMWA IA	247.1	CP	BPTTL-20030717ACB	beyond eval. dist.
53	K53FC	OTTUMWA IA	247.1	LIC	BLTTL-20001220ABV	beyond eval. dist.
53	W53BP	QUINCY IL	179.4	LIC	BLTTL-20001215AAD	beyond eval. dist.
61	K61HD	DAVENPORT IA	122.3	LIC	BLTT-20000817ABQ	beyond eval. dist.
67	960930KS	GALESBURG IL	98.7	APP	BPCT-19960930KS	no interference
67	W67CW	PEORIA IL	12	LIC	BLTTL-19950324ID	no interference
67	W67DR	QUINCY IL	179.4	LIC	BLTTL-20001218ABS	beyond eval. dist.
68	W68DV	QUINCY IL	179.2	CP	BNPTTL-20000831AWR	no interference
68	WWAZ-TV	FOND DU LAC WI	309.3	LIC	BLCT-20041018ABF	no interference
69	W53BP	QUINCY IL	145.7	CP	BPTTL-20040120AGB	beyond eval. dist.
69	W69DF	QUINCY IL	179.4	LIC	BLTTL-20001218AAX	beyond eval. dist.
<u>Channel 69</u>						
61	K61HD	DAVENPORT IA	122.3	LIC	BLTT-20000817ABQ	beyond eval. dist.
61	K61GF	IOWA FALLS, ETC. IA	376.3	LIC	BLTTL-19980318JH	beyond eval. dist.
61	W61CO	QUINCY IL	179.4	LIC	BLTTL-20001218ABX	beyond eval. dist.
61	WCHU-LP	ROCHELLE IL	200.6	LIC	BLTTL-20060127AMH	beyond eval. dist.
61	DK61EU	AUSTIN MN	441.3	LIC	BLTTL-19920313JL	beyond eval. dist.
61	K61GA	OMAHA NE	545.2	LIC	BLTTL-19980225JE	beyond eval. dist.
61	W61CZ	LIMA OH	443.8	LIC	BLTTL-19971105IH	beyond eval. dist.
62	KOTT-LP	OTTUMWA IA	254.7	LIC	BLTTL-19990813JA	beyond eval. dist.
67	960930KS	GALESBURG IL	98.7	APP	BPCT-19960930KS	no interference
67	W67CW	PEORIA IL	12	LIC	BLTTL-19950324ID	no interference
69	W53BP	QUINCY IL	145.7	CP	BPTTL-20040120AGB	no interference
69	W69DF	QUINCY IL	179.4	LIC	BLTTL-20001218AAX	no interference
69	WDTI(TV)	INDIANAPOLIS IN	297.1	APP	BPET-20041208ABJ	no interference
69	WDTI(TV)	INDIANAPOLIS IN	297.1	LIC	BLET-19920323KG	no interference
69	WMYS-LP	SOUTH BEND IN	291.4	LIC	BLTTL-20031124AMU	no interference
69	K69HT	CAPE GIRARDEAU MO	399.4	LIC	BLTTL-20001130ABD	beyond eval. dist.
69	W69AB	DARLINGTON WI	221.6	LIC	BLTT-1459	no interference

ComStudy 2 Path Profile



TX

Lat: 40-44-47.0 N
 Lon: 89-28-21.0 W
 AMSL: 180 m
 Tower AGL: 2 m

RX

Lat: 40-45-19.3 N
 Lon: 89-28-21.0 W
 AMSL: 227 m
 Tower AGL: 6 m

Profile Info

Distance: 1.00 Km
 Bearing: 0.0 deg
 # of points: 200
 K value: 1.333

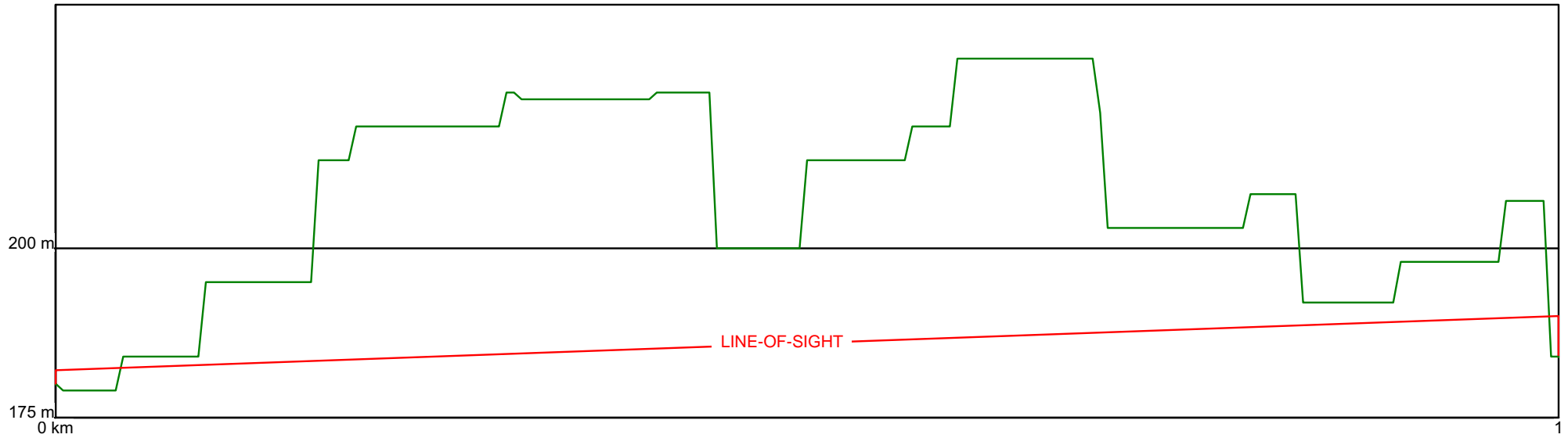
Losses

Base Loss: 97.1 dB
 Fade Margin: N/A
 Diffraction: 6.0 dB
 Fresnel: 9.8 dB

EXHIBIT E - 1
 PATH PROFILE
 FOR PEORIA, ILLINOIS TESTBED SITE
 BEARING N 0° ET
 FOR CATERPILLAR
 AUGUST 2007

COHEN, DIPPELL AND EVERIST, P.C. CONSULTING ENGINEERS

ComStudy 2 Path Profile



TX

Lat: 40-44-47.0 N
Lon: 89-28-21.0 W
AMSL: 180 m
Tower AGL: 2 m

RX

Lat: 40-45-09.8 N
Lon: 89-27-50.7 W
AMSL: 184 m
Tower AGL: 6 m

EXHIBIT E - 2
PATH PROFILE
FOR PEORIA, ILLINOIS TESTBED SITE
BEARING N 45° ET
FOR CATERPILLAR
AUGUST 2007

Profile Info

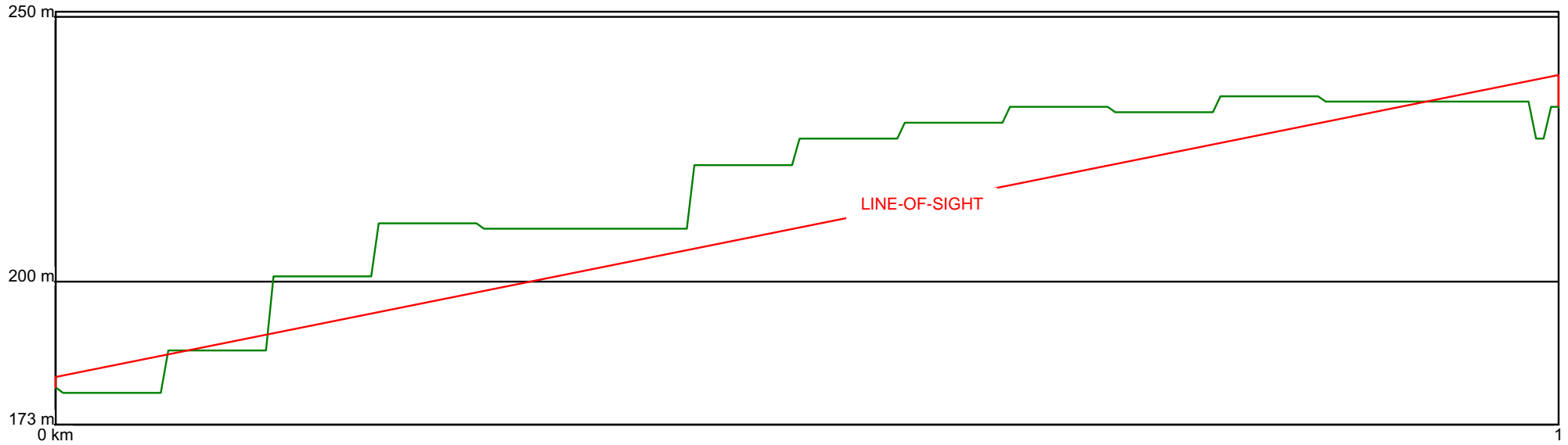
Distance: 1.00 Km
Bearing: 45.00 deg
of points: 200
K value: 1.333

Losses

Base Loss: 97.1 dB
Fade Margin: N/A
Diffraction: 31.4 dB
Fresnel: 5.7 dB

COHEN, DIPPELL AND EVERIST, P.C. CONSULTING ENGINEERS

ComStudy 2 Path Profile



TX

Lat: 40-44-47.0 N
 Lon: 89-28-21.0 W
 AMSL: 180 m
 Tower AGL: 2 m

RX

Lat: 40-44-46.9 N
 Lon: 89-27-38.2 W
 AMSL: 233 m
 Tower AGL: 6 m

EXHIBIT E - 3
 PATH PROFILE
 FOR PEORIA, ILLINOIS TESTBED SITE
 BEARING N 90° ET
 FOR CATERPILLAR
 AUGUST 2007

Profile Info

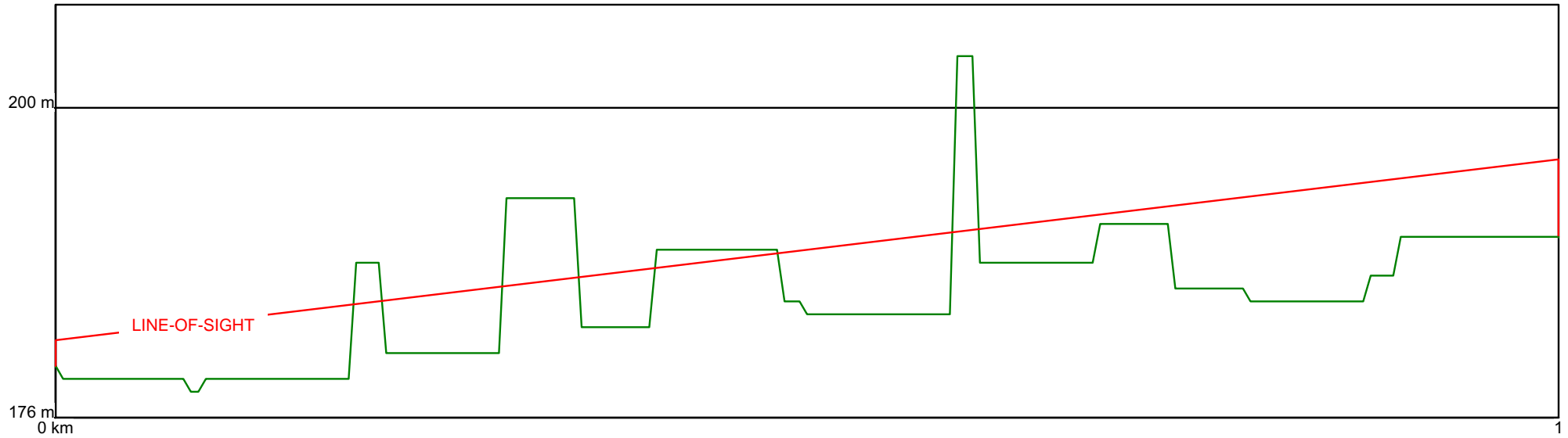
Distance: 1.00 Km
 Bearing: 90.00 deg
 # of points: 200
 K value: 1.333

Losses

Base Loss: 97.1 dB
 Fade Margin: N/A
 Diffraction: 18.1 dB
 Fresnel: 11.2 dB

COHEN, DIPPELL AND EVERIST, P.C. CONSULTING ENGINEERS

ComStudy 2 Path Profile



TX

Lat: 40-44-47.0 N
Lon: 89-28-21.0 W
AMSL: 180 m
Tower AGL: 2 m

RX

Lat: 40-44-24.1 N
Lon: 89-27-50.7 W
AMSL: 190 m
Tower AGL: 6 m

EXHIBIT E - 4
PATH PROFILE
FOR PEORIA, ILLINOIS TESTBED SITE
BEARING N 135° ET
FOR CATERPILLAR
AUGUST 2007

Profile Info

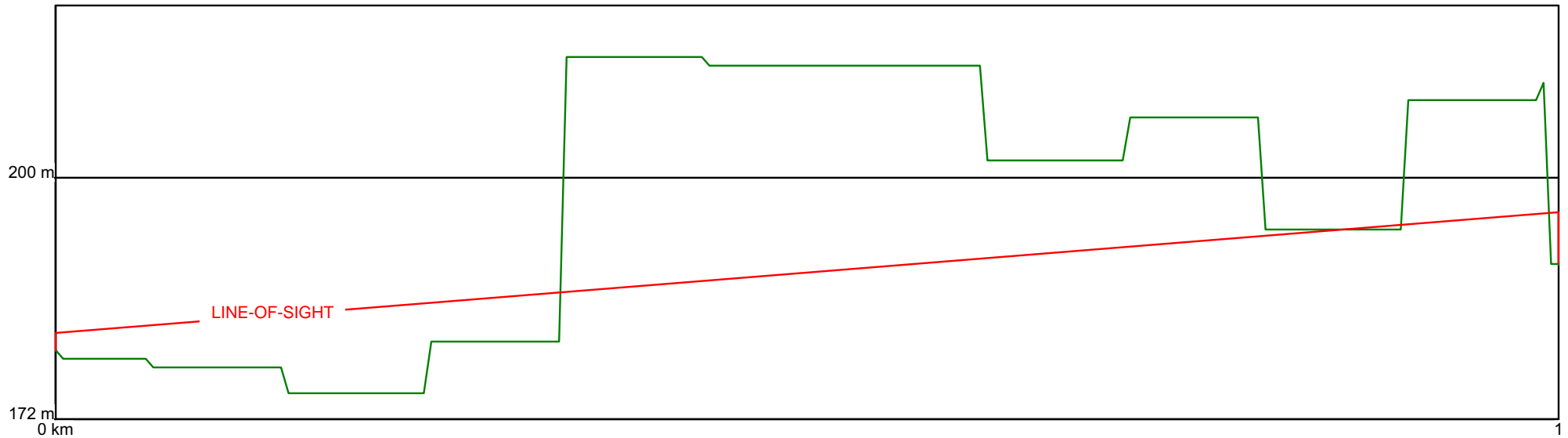
Distance: 1.00 Km
Bearing: 135.00 deg
of points: 200
K value: 1.333

Losses

Base Loss: 97.1 dB
Fade Margin: N/A
Diffraction: 12.5 dB
Fresnel: 10.2 dB

COHEN, DIPPELL AND EVERIST, P.C. CONSULTING ENGINEERS

ComStudy 2 Path Profile



TX

Lat: 40-44-47.0 N
Lon: 89-28-21.0 W
AMSL: 180 m
Tower AGL: 2 m

RX

Lat: 40-44-14.6 N
Lon: 89-28-21.0 W
AMSL: 190 m
Tower AGL: 6 m

Profile Info

Distance: 1.00 Km
Bearing: 180.00 deg
of points: 200
K value: 1.333

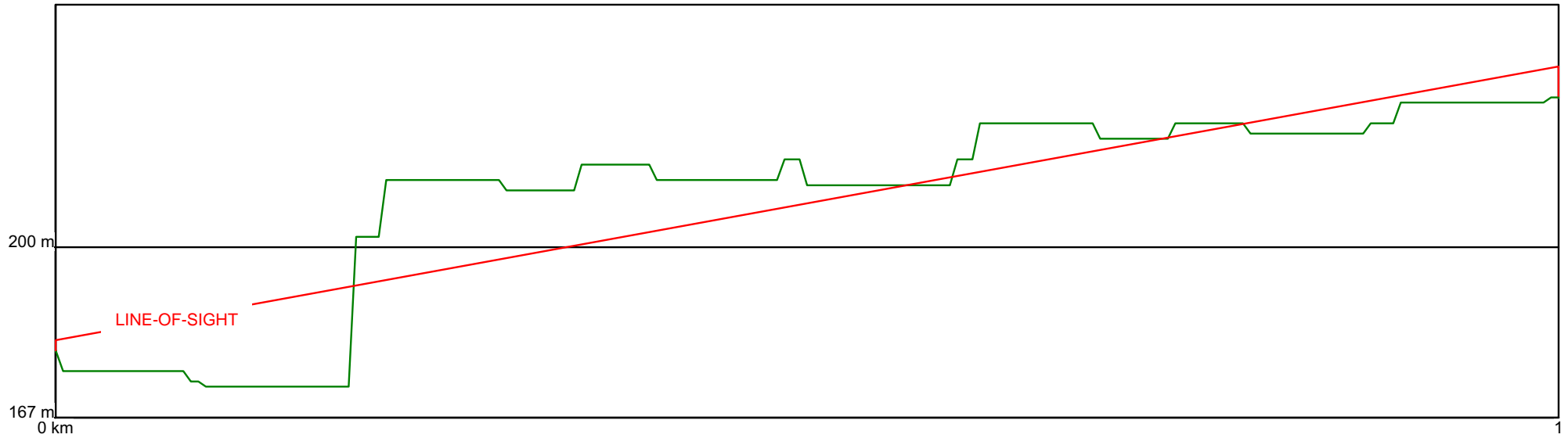
Losses

Base Loss: 97.1 dB
Fade Margin: N/A
Diffraction: 19.8 dB
Fresnel: 0.0 dB

EXHIBIT E - 5
PATH PROFILE
FOR PEORIA, ILLINOIS TESTBED SITE
BEARING N 180° ET
FOR CATERPILLAR
AUGUST 2007

COHEN, DIPPELL AND EVERIST, P.C. CONSULTING ENGINEERS

ComStudy 2 Path Profile



TX

Lat: 40-44-47.0 N
Lon: 89-28-21.0 W
AMSL: 180 m
Tower AGL: 2 m

RX

Lat: 40-44-24.1 N
Lon: 89-28-51.2 W
AMSL: 229 m
Tower AGL: 6 m

EXHIBIT E - 6
PATH PROFILE
FOR PEORIA, ILLINOIS TESTBED SITE
BEARING N 225° ET
FOR CATERPILLAR
AUGUST 2007

Profile Info

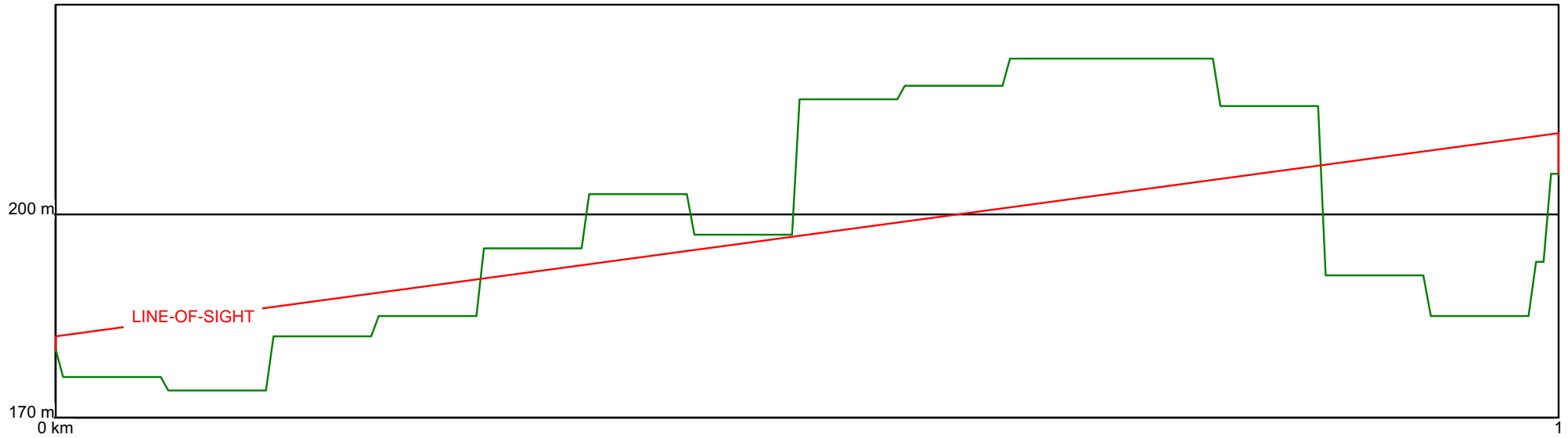
Distance: 1.00 Km
Bearing: 225.00 deg
of points: 200
K value: 1.333

Losses

Base Loss: 97.1 dB
Fade Margin: N/A
Diffraction: 6.0 dB
Fresnel: 5.2 dB

COHEN, DIPPELL AND EVERIST, P.C. CONSULTING ENGINEERS

ComStudy 2 Path Profile



TX

Lat: 40-44-47.0 N
Lon: 89-28-21.0 W
AMSL: 180 m
Tower AGL: 2 m

RX

Lat: 40-44-46.9 N
Lon: 89-29-03.7 W
AMSL: 206 m
Tower AGL: 6 m

EXHIBIT E - 7
PATH PROFILE
FOR PEORIA, ILLINOIS TESTBED SITE
BEARING N 270° ET
FOR CATERPILLAR
AUGUST 2007

Profile Info

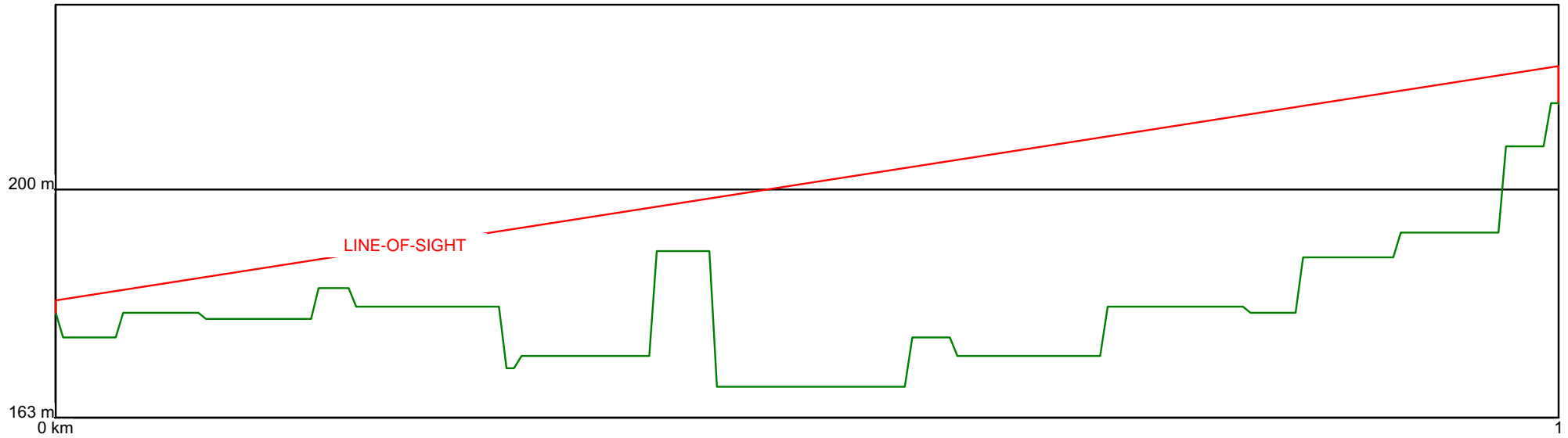
Distance: 1.00 Km
Bearing: 270.00 deg
of points: 200
K value: 1.333

Losses

Base Loss: 97.1 dB
Fade Margin: N/A
Diffraction: 19.4 dB
Fresnel: 4.0 dB

COHEN, DIPPELL AND EVERIST, P.C. CONSULTING ENGINEERS

ComStudy 2 Path Profile



TX

Lat: 40-44-47.0 N
Lon: 89-28-21.0 W
AMSL: 180 m
Tower AGL: 2 m

RX

Lat: 40-45-09.8 N
Lon: 89-28-51.2 W
AMSL: 214 m
Tower AGL: 6 m

Profile Info

Distance: 1.00 Km
Bearing: 315.00 deg
of points: 200
K value: 1.333

Losses

Base Loss: 97.1 dB
Fade Margin: N/A
Diffraction: 0.0 dB
Fresnel: 0.0 dB

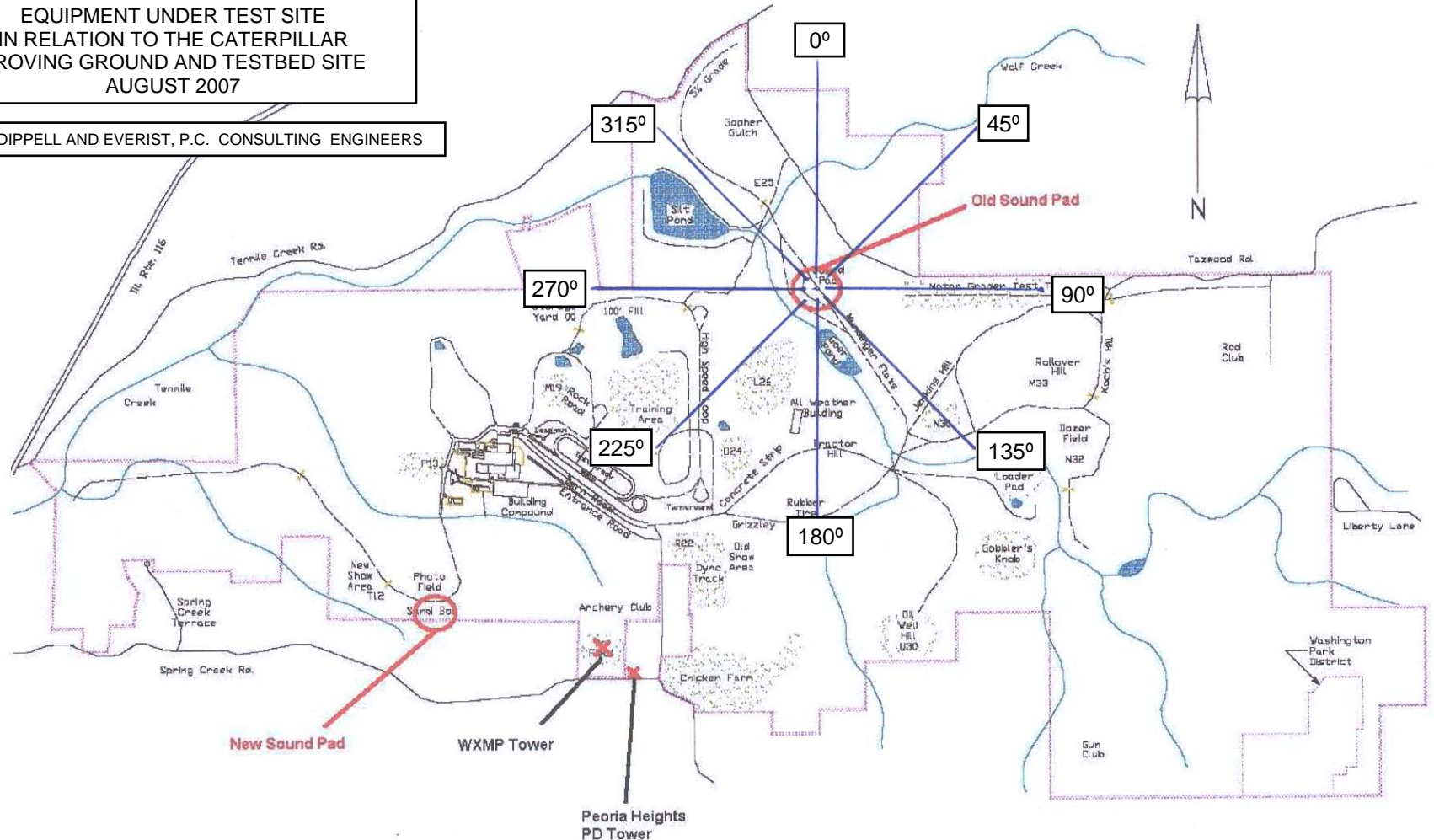
EXHIBIT E - 8
PATH PROFILE
FOR PEORIA, ILLINOIS TESTBED SITE
BEARING N 315° ET
FOR CATERPILLAR
AUGUST 2007

COHEN, DIPPELL AND EVERIST, P.C. CONSULTING ENGINEERS

PPG Site Map

EXHIBIT E - 9
 CARDINAL RADIALS OUT TO 1 KM FROM
 EQUIPMENT UNDER TEST SITE
 IN RELATION TO THE CATERPILLAR
 PROVING GROUND AND TESTBED SITE
 AUGUST 2007

COHEN, DIPPELL AND EVERIST, P.C. CONSULTING ENGINEERS



1.6 mi